

**PHASE I ENVIRONMENTAL SITE ASSESSMENT
U.S. GEOLOGICAL SURVEY CAMPUS
345 MIDDLEFIELD ROAD
MENLO PARK, CALIFORNIA**

12 SEPTEMBER 2019

Prepared for:

U.S. General Services Administration
50 United Nations Plaza
San Francisco, CA 94102-3434



U.S. General Services Administration

Prepared by:

Adanta, Inc.
1801 Oak Street
Napa, CA 94559



A d a n t a

This page intentionally left blank.

PHASE I ENVIRONMENTAL SITE ASSESSMENT

U.S. Geological Survey Campus
345 Middlefield Road
Menlo Park, California

September 12, 2019

I declare that, to the best of my professional knowledge and belief, I meet the definition of Environmental Professional as defined in §312.10 of 40 CFR 312. I have the specific qualifications based on the education, training, and experience to assess a property of the nature, history, and setting of the Property. I have developed and performed the all appropriate inquiries in conformance with the standards and practices set forth on 40 CFR Part 312.



Joseph Schwennesen
Project Manager



A d a n t a

Native American woman-owned
DOT-Certified SMBE / DBE / 8(a)

1801 Oak Street
Napa, California 94559
Tel. (707) 709-8894

TABLE OF CONTENTS

1.0 INTRODUCTION AND SUMMARY1

1.1 PHASE I ESA FINDINGS SUMMARY1

1.2 CONCLUSIONS AND OPINIONS5

1.3 RECOMMENDATIONS6

2.0 PROPERTY AND SURROUNDING AREA DESCRIPTIONS7

2.1 PROPERTY DESCRIPTION.....7

2.2 SITE VISIT7

2.2 SURROUNDING AREA DESCRIPTION8

3.0 INTERVIEWS AND HISTORICAL REVIEW9

3.1 INTERVIEWS AND REGULATORY CONTACTS9

3.2 CHRONOLOGY OF PROPERTY USE9

4.0 FILE REVIEWS, REPORTS, AND DATA SOURCES11

4.1 ENVIRONMENTAL DATABASE REPORT11

4.3 SOURCES OF DATA11

5.0 PHYSICAL SETTING.....13

5.1 SURFACE DESCRIPTION13

5.2 GEOLOGY AND HYDROGEOLOGY13

6.0 LIMITATIONS.....15

6.1 ALL APPROPRIATE INQUIRY NOTICE15

6.2 REPORT USE15

Figures

- Figure 1 – Property Location Map
- Figure 2 – Property Map
- Figure 3 – County of San Mateo Certified Unified Program Business List

Appendices

- Appendix A – Representative Photos
- Appendix B – Historical Information
- Appendix C – Regulatory Data and Other Reports
- Appendix D – Environmental Database Report
- Appendix E – User Questionnaire
- Appendix F – Professional Qualifications

1.0 INTRODUCTION AND SUMMARY

At the request of the U.S. General Services Administration (GSA), Adanta, Inc. (Adanta) conducted a Phase I Environmental Site Assessment (ESA) for the United States Geological Survey (USGS) Campus, 345 Middlefield Road, Menlo Park, San Mateo County, California (“Property”). Refer to Figure 1 - Property Location Map.

This Phase I ESA was conducted according to the guidelines of the United States Environmental Protection Agency’s (USEPA) All Appropriate Inquiry (AAI) rule and the American Society for Testing and Materials (ASTM) E1527-13 guidelines. On August 15, 2013, the USEPA issued a direct final rule adopting ASTM E1527-13 as an environmental standard that parties may use to satisfy “all appropriate inquiry” obligations toward the innocent landowner defense under the Comprehensive Environmental Response, Compensation, and Liability Act (CERCLA).

The research for this Phase I ESA included a Property and adjacent sites survey, interviews with informed persons, reviews of public records, an environmental database search report, review of previous reports (when obtained), and collection and review of current photographs.

This report has been prepared under the supervision of an individual who meets the USEPA's requirements for an Environmental Professional (refer to Appendix F - Professional Qualifications).

1.1 PHASE I ESA FINDINGS SUMMARY

Property and Surrounding Area

The Property encompasses approximately 17 acres of land area comprised of two separate parcels (Assessor Parcel Number [APN] identifier 062-390-700, 12.857 acres, acquired by the U.S. government in 1943; APN identifier 062-421-070, 4.506 acres, acquired by the U.S. government in 1960). It is currently developed with administration, laboratory, and support buildings (refer to Figure 2). The Property shows limited initial development in 1943 (see Appendix B - Historical Information for aerial photos). Additional development is observed on the 1958 aerial photo (parcel 062-421-070) with several the buildings currently part of the campus (e.g., Building 1 and Building 2) being observed along the eastern portion of the property. The site first begins to resemble current campus layout in the 1968 aerial photo. Sixteen buildings of various types are present, ranging in size from equipment storage sheds to multiple floor research, industrial, and administrative buildings.

Adanta staff did not observe indications on sites adjacent to the Property that had obvious indications of potential Recognized Environmental Conditions (REC) for the Property. Surrounding sites found on Environmental Database Report (EDR) listed within designated distances from the Property are not thought to have an adverse effect on the environmental condition of the Property (see Appendix D – Environmental Database Report). These include:

- RCRA-LQG (Resource Conservation and Recovery Act Large Quantity Generators List): 1 site located within 0.25 mile
- CA RESPONSE (state equivalent of the National Priorities List): 3 sites located within 1 mile
- CA ENVRISTOR (state equivalent of CERCLA site list): 11 sites located within 1 mile
- CA LUST (state leaking underground storage tanks [UST]): 21 sites located within 0.5 mile
- CA CPS-SLIC (state-wide spill, leak, investigation, and cleanup cost recovery listing): 1 site within 0.5 mile
- CA-UST (active UST facilities): 3 sites within 0.25 mile
- CA-AST (aboveground storage tank facilities): 1 site within 0.25 mile.

Figure 1 – Property Location Map
345 Middlefield Road, Menlo Park, CA

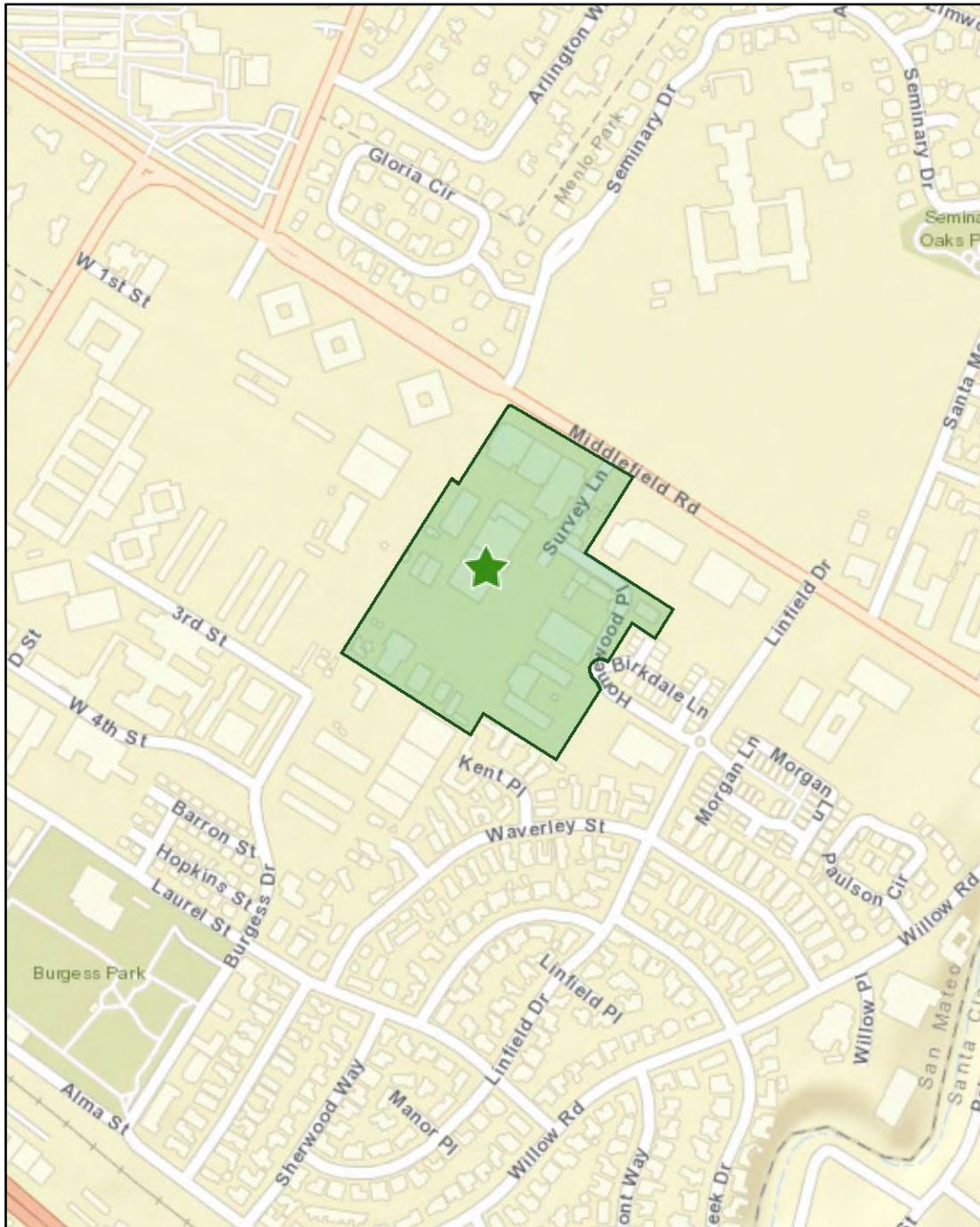
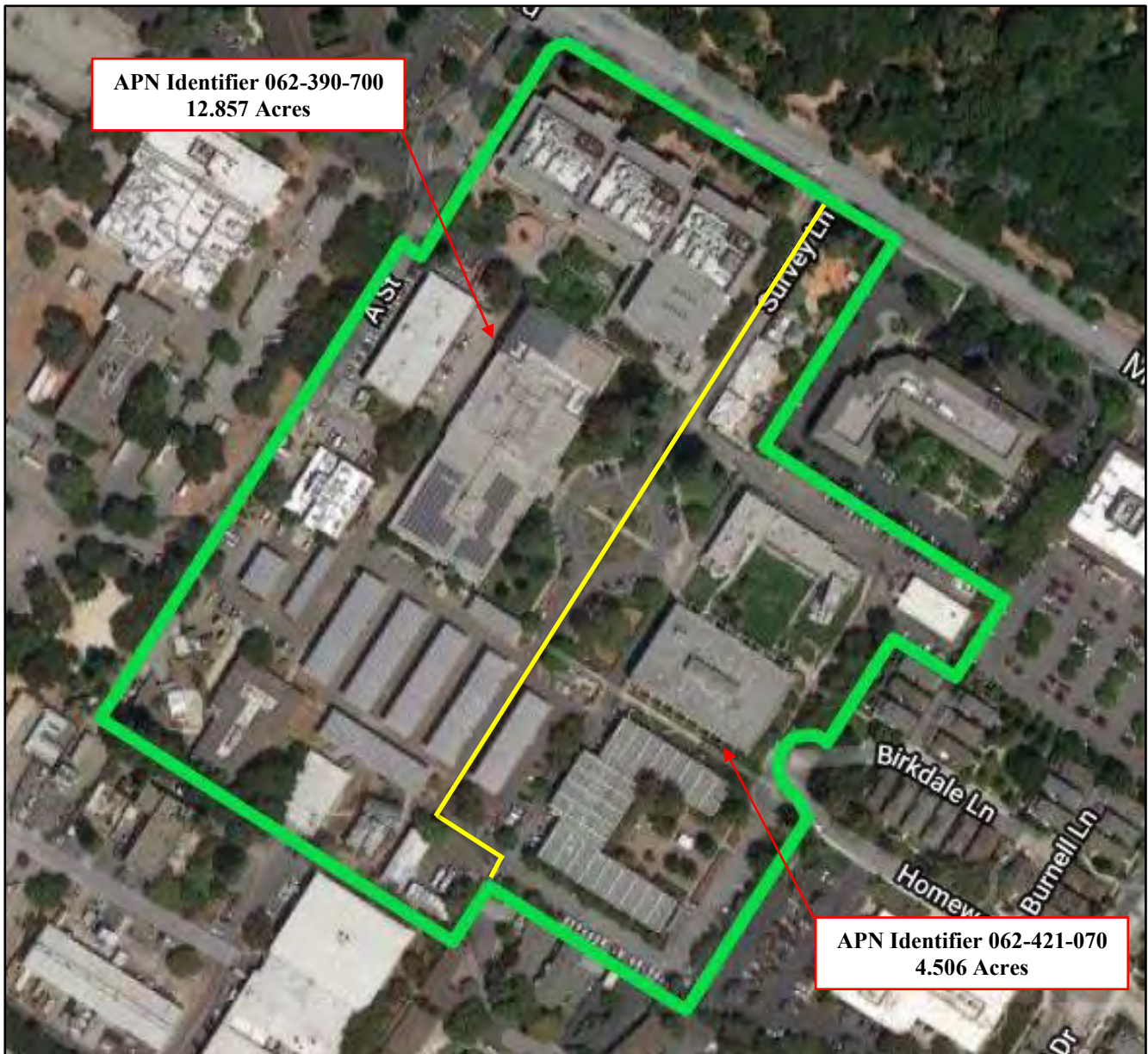


Figure 2 – Property Map
APN Identifier 062-390-700, 12.857 Acres and APN Identifier 062-421-070, 4.506 Acres



Regulatory Review and Previous Reports

Information regarding previous or current environmental concerns at the Property was found during Adanta’s review of regulatory documents for this Phase I ESA; however, no known or suspect RECs were identified and review of the EDR results indicate that the Property is not listed on any Federal or state databases related to cleanup status or prior or current site contamination.

Hazardous Substances and Storage Tanks

Review of the EDR results, County of San Mateo Certified Unified Program Agency Business List (refer to Figure 3), and review of the Spill Prevention Control and Countermeasures (SPCC) Plan for the U.S. Geological Survey (November 2018) indicates the presence of five ASTs and one UST at the site. The SPCC Plan states that all tanks are associated with cogeneration units (i.e., emergency generators) and include:

- Tank 1c: 480-gallon AST, #2 diesel
- Tank 1-2: 514-gallon AST, #2 diesel
- Tank 3: 1,000-gallon AST, #2 diesel
- Tank 3a: 750-gallon AST, #2 diesel
- Tank 11: 1,000-gallon AST, #2 diesel
- Tank 15: 1,000-gallon UST, #2 diesel

The SPCC Plan states “USGS operates three above ground diesel storage tanks and one buried storage tank in support of backup electrical cogeneration units at the site. Diesel fuel for these unit is delivered one or two times per year via tank truck. GSA operates two aboveground diesel storage tanks in support of backup electrical cogeneration units at the site.”

The SPCC Plan also states “To date, no diesel or transformer oil spills have occurred at the USGS site.” This was confirmed by the San Mateo County Environmental Health Services Division.

Figure 3 – County of San Mateo Certified Unified Program Agency Business List (as of 3 September 2019)

Facility FACILITY ID	FACILITY NAME	Street	City	ZIP	Program Category	Program Element	Program Element ID	RECORD ID	Billing Status
FA0004567	US GEOLOGICAL SURV...	345 MIDDLEFIELD	MENLO PARK	94025	HAZARDOUS WASTE P...	GEN 1-5 TONS HAZ W...	2202	PR0025073	Active, billable
FA0004567	US GEOLOGICAL SURV...	345 MIDDLEFIELD	MENLO PARK	94025	UNDERGROUND TANK...	UNDERGROUND TANK...	2300	PR0022557	Inactive, non-billable
FA0004567	US GEOLOGICAL SURV...	345 MIDDLEFIELD	MENLO PARK	94025	ABOVE GROUND PETR...	ABOVE GROUND TAN...	2150	PR0037726	Inactive, non-billable
FA0004567	US GEOLOGICAL SURV...	345 MIDDLEFIELD	MENLO PARK	94025	STORMWATER	STORMWATER ANNUA...	3090	PR0042752	Inactive, non-billable
FA0004567	US GEOLOGICAL SURV...	345 MIDDLEFIELD	MENLO PARK	94025	ABOVE GROUND PETR...	TANK STOR CAP =>1.3...	2353	PR0067555	Active, billable
FA0004567	US GEOLOGICAL SURV...	345 MIDDLEFIELD	MENLO PARK	94025	BUSINESS PLAN PROG...	STORES HAZ MAT <3.4...	2163	PR0026955	Active, billable
FA0027140	NORTHERN MANAGE...	345 MIDDLEFIELD	MENLO PARK	94025	HAZARDOUS WASTE P...	GENERATES <27 GAL/Y...	2225	PR0042737	Active, billable
FA0027140	NORTHERN MANAGE...	345 MIDDLEFIELD	MENLO PARK	94025	BUSINESS PLAN PROG...	STORES MV FUELS OR...	2160	PR0042735	Active, billable
FA0027140	NORTHERN MANAGE...	345 MIDDLEFIELD	MENLO PARK	94025	UNDERGROUND TANK...	UNDERGROUND TANK...	2300	PR0042734	Active, billable
FA0027140	NORTHERN MANAGE...	345 MIDDLEFIELD	MENLO PARK	94025	STORMWATER	STORMWATER ANNUA...	3090	PR0042736	Inactive, non-billable

An outdoor hazardous waste storage area is located in the southwest portion of the property. This area was observed to be secured and well-maintained during the site visit. Additionally, a yellow flammable materials storage cabinet was observed outdoors. The cabinet was locked and inaccessible; however, the site escort stated it was most likely empty as it was tenant owned and they were vacating the premises. Laboratories were observed on the second floor of Building 15 and no concerns were identified regarding hazardous material storage and/or management.

Asbestos and Lead-Based Paint

Suspect asbestos-containing materials or lead based paint were not specifically noted during the Property survey. However, based on the construction date of the buildings on the property, it is possible that construction materials containing asbestos or lead-based paint were used. No damaged potential asbestos or lead-based paint materials posing a health and safety threat were observed during the site visit.

Environmental Database Report

The Property was found on the EDR of regulatory-listed sites within designated distances from the Property that was evaluated for this Phase I ESA. Sites listed on the database in the near vicinity to the Property are not expected to have an adverse effect on the environmental integrity of the Property (refer to Appendix D – Environmental Database Report).

Vapor Intrusion

Adanta reviewed reasonably ascertainable environmental information for the Property and neighboring sites. It does not appear likely, based upon reviewed information, that the Property would experience intrusion of vapor into the breathing zone due to onsite or offsite environmental conditions.

User Supplied Information

Adanta supplied a questionnaire to the GSA Site Property Manager asking for specialized knowledge concerning the Property. Ms. Yolanda Bernal filled out the questionnaire on behalf of GSA. In addition, it is our understanding that there are no current or known contingent environmental litigation issues, or intended environmental regulatory action concerning the Property. The completed questionnaire can be found in Appendix E - Questionnaire.

1.2 CONCLUSIONS AND OPINIONS

Adanta performed this Phase I ESA in conformance with the scope and limitations of ASTM Practice E 1527 of 345 Middlefield Road, Menlo Park, California, the Property. Any exceptions to, or deletions from, this practice and/or limitations are described in Section 6 of this report. This assessment has revealed no evidence of RECs associated with the Property.

Historical RECs

Historical RECs were not found during the research for this Phase I ESA.

Currently Existing Known or Suspect RECs

Known or suspect RECs were not found during the research for this Phase I ESA.

Controlled RECs (CRECs)

CRECs were not found during this Phase I ESA

De Minimis Conditions

De minimis conditions identified during the site visit included debris observed adjacent to buildings along the southern border of the Property, which included items such as used propane containers. Additionally, minor fluid leaks were observed from industrial machinery within one of these buildings. These leaks appeared minimal and were addressed through application of absorbent material during the site visit and do not pose an environmental threat.

Data Gaps

Adanta did not identify gaps in the data found for this assessment that would be thought to change the recommendations of this Phase I ESA.

Deviations from AAI/ASTM E1527-13 Standard

This report complies with ASTM E1527-13 and AAI standards.

1.3 RECOMMENDATIONS

While no known RECs were identified during this Phase I ESA, the following recommendations are provided regarding observations identified during the site visit and data review:

- Properly dispose of the solid waste identified adjacent to Building 9E (see Appendix A, photographs 4 and 5).
- Ensure proper cleanup and disposal of used absorbent (see Appendix A, photograph 7).
- Further research the status of the three groundwater monitoring wells identified on the property (see Section 5.2).
- Determine ownership/responsibility for the identified hazardous materials storage locker and determine contents. Properly dispose of any excess materials and/or hazardous waste.
- As noted in Section 1.1, the SPCC Plan identifies five ASTs and one UST located on the subject property. The plan states that three ASTs (Tanks 3, 3a, and 11) and the UST are operated by the USGS and two ASTs (Tanks 1c, 1-2) are operated by GSA. Clarify ownership/operation of all storage tanks to ensure regulatory requirements are not overlooked.

2.0 PROPERTY AND SURROUNDING AREA DESCRIPTIONS

2.1 PROPERTY DESCRIPTION

The Property is located at 345 Middlefield Road Menlo Park, San Mateo County, California, and has been assigned APN identifiers 062-390-700 (12.857 acres) and 062-421-070 (4.506 acres), by San Mateo County Assessor's office. The Property encompasses approximately 17 acres of land and is currently in use as a regional USGS and GSA research and administration campus. In addition, several buildings along the Property southern boundary are rented out to Sunbelt Rentals and Northern Management Services, an equipment rental firm and a contractor firm, respectively. These tenants currently use their rented space on the Property as vehicle and equipment staging areas.

Review of historical aerial photos indicates the Property shows limited initial development in 1943 (see Appendix B - Historical Information for aerial photos and topographic maps). Additional development is observed on the 1958 aerial photo (on parcel 062-421-070) with several the buildings currently part of the campus (e.g., Building 1 and Building 2) being observed along the eastern portion of the property. The site first begins to resemble current campus layout in the 1968 aerial photo.

Overall, the Property is well maintained, with an abundance of trees and grassy open areas. All roads and walkways were clear and in good condition, with no accessibility issues. Sixteen buildings of various types are present, ranging in size from equipment storage sheds to multiple floor research, industrial, and administrative buildings. These consist of three large buildings (10,000 square feet or more) being used for administrative and laboratory research purposes, five mid-size buildings (5,000 to 10,000 square feet) used for administrative and industrial purposes, and eight small buildings (less than 5,000 square feet) used for industrial and storage purposes. Several of the buildings were aged, but all appeared to be in good condition.

2.2 SITE VISIT

Mr. Joe Schwennesen of Adanta, conducted a walking survey of the Property on Monday, July 29, 2019. Mr. Schwennesen, is an environmental professional as described in ASTM E1527- 13 guidelines. His qualifications are summarized in Appendix F – Professional Qualifications. Mr. Schwennesen was accompanied by Ms. Yolanda Bernal, the GSA Site Property Manager. The surrounding area was observed from the boundaries of the Property and during a drive by survey of the area. On the day of the Property survey the weather was clear and moderate temperatures. Weather conditions did not inhibit visual observation of Property conditions.

During the walking survey, the Property was observed for evidence of hazardous substances that may influence the environmental condition/quality of the Property and adjacent sites. Adanta staff observed the Property for evidence of ASTs and USTs, surface staining, hazardous materials containers, ponds, pits, and other indications of potential environmental concern from toxic substances and petroleum substances. Obvious indications of environmental concern/RECs were not observed during the Property survey. De minimis conditions included debris observed adjacent to buildings along the southern border of the Property, which included items such as used propane containers. Additionally, fluid leaks were observed from industrial machinery within one of these buildings. These leaks appeared minimal and addressed through application of absorbent material.

A total of five AST's and one UST are present (see Section 1.1), along with multiple transformers and similar power grid support equipment. All appear in good condition. Several of the small and mid-sized buildings contained industrial equipment and stationary machinery of various types. The larger buildings contained basements dedicated to transformers, hot water heaters, and similar appliances and equipment. These rooms were immaculately kept and no issues were observed. Potable water wells were not observed on the Property; however, three groundwater wells are identified in the EDR results (refer to Section 5.2). A hazardous waste

storage shed was present in the southwestern portion of the Property. This area was highly secured, well maintained and no issues were observed.

Hazardous Materials and Storage Vessels

During the Property survey, several debris piles were observed adjacent to buildings rented out to commercial tenants along the southern boundary. One of these debris piles contained a partially empty propane container. Additionally, a yellow flammable materials storage cabinet was observed outdoors. The cabinet was locked and inaccessible; however, the site escort stated it was most likely empty as it was tenant owned and were vacating the premises. Laboratories were observed on the second floor of Building 15 and no concerns were identified regarding hazardous material storage and/or management.

During the survey of the interior of the buildings, common cleaning and maintenance chemicals were observed in storage areas. Fluid leaks were apparent from industrial machinery within one of the rented buildings and addressed through the application of absorbent material. These leaks posed no environmental threat.

Heating and Cooling Sources

The source of heating and cooling energy is from natural gas and electricity provided to the Property from Pacific Gas and Electric.

Other current or historical sources of heating and cooling energy such as fuel storage tanks were not noted during the Property survey or during the assessment activities of this Phase I ESA

Potable Water

Potable water is provided to the Property by the Menlo Park Municipal Water District. Potable water wells were not observed at the Property and none identified in the EDR results. The latest consumer confidence report can be accessed at:

<https://www.menlopark.org/Archive/ViewFile/Item/5198>

Asbestos and Lead-Based Paint

Asbestos-containing materials were not specifically noted during the Property survey. However, some of the current buildings were constructed beginning in the mid-1950s and it is possible that construction materials containing asbestos were used, or that surfaces were painted with lead-containing paint.

Environmental Liens

Environmental liens were not found for the Property. Adanta reviewed the State of California Department of Toxic Substances Control website of deed-restricted sites; however, the Property was not listed on the database. Similarly, EDR results did not indicate any such liens.

2.2 SURROUNDING AREA DESCRIPTION

The area surrounding the Property is primarily commercial development. Appendix C – City Directory, includes a listing of a search of available city directory data at 5-year intervals.

3.0 INTERVIEWS AND HISTORICAL REVIEW

Adanta compiled information concerning the current and historical environmental conditions at the Property by accessing and reviewing readily available records and conducting interviews with informed persons. Relevant historical data can be found in Appendix B – Historical Information.

3.1 INTERVIEWS AND REGULATORY CONTACTS

As part of the Phase I ESA, Adanta contacted the following individuals and/or agencies to find if adverse environmental conditions exist on the Property currently or in the past.

- Adanta interviewed a representative of the Property owner. Ms. Bernal stated that as far as she knows there are no current litigation issue or regulatory directives for the Property, nor is she aware that any are in process. Ms. Bernal was also queried for information regarding past uses of the Property and the use, storage, or disposal of hazardous materials on the Property. In addition to the on-site interview, Ms. Bernal completed a User Questionnaire which is included in Appendix F.
- The San Mateo County Environmental Health Services Division was contacted to obtain information related to the storage tanks at the Property. The contacted individual provided an electronic copy of the Spill Prevention Control and Countermeasures Plan (January 2001, revised November 2018) for the Property.
- Adanta accessed the City of Menlo Park public website and interactive geographic information system (GIS) site to review available information and files for the Property. The property is currently zoned “P-F” (Public Facilities District).
https://cmpweb2.menlopark.org/Html5Viewer/Index.html?configBase=https://cmpweb2/Geocortex/Essentials/REST/sites/Menlo_Park/viewers/MPGVH/virtualdirectory/Resources/Config/Default
- Adanta accessed the San Mateo County public website and interactive GIS site to review available information and files for the Property. Available information included an assessor’s parcel map of the Property and basic tax information.
<https://gis.smcgov.org/Html5Viewer/?viewer=raster>
- Adanta reviewed the State of California Regional Water Quality Control Board Geotracker online database to review files for the Property and adjacent sites. After review of the database information, the Property is listed in the database related to the presence of a permitted UST. The UST is permitted through the San Mateo County Environmental Health Services – the Certified Unified Program Agency (CUPA) – and is currently registered with Northern Management Services. Other sites of environmental concern are not within distances that would be likely to have an impact on the environmental integrity of the Property.
<https://geotracker.waterboards.ca.gov/map/?CMD=runreport&myaddress=345+middlefield+road+menlo+park>
- Adanta reviewed the State of California Department of Toxic Substances Control Envirostor online database to review files for the Property and adjacent sites. After review of the database information, the Property was not listed in the database and sites of environmental concern are not within distances that would be likely to have an impact on the environmental integrity of the Property.
<https://www.envirostor.dtsc.ca.gov/public/map/?myaddress=345+middlefield+road>

3.2 CHRONOLOGY OF PROPERTY USE

The following historical Property use summary was compiled using the historical data gathered during the various activities of this assessment as referenced in Section 4.

Aerial Photos

Historical aerial photos are included in Appendix B – Historical Information. Photos are included for the following years:

- 2016
- 2012
- 2009
- 2005
- 1998
- 1991
- 1982
- 1974
- 1968
- 1963
- 1958
- 1950
- 1948
- 1943
- 1939

Topographic Maps

Historical topographic maps are included in Appendix B – Historical Information. Maps are included for the following years:

- 2012
- 1999
- 1994
- 1973
- 1968
- 1961
- 1953
- 1948
- 1947
- 1943
- 1902
- 1899
- 1897

Sanborn Fire Insurance Maps

As part of the EDR preparation (see Section 4.1 below), the Sanborn Fire Insurance map database was researched. The report results state “This report certifies that the complete holdings of the Sanborn Library, LLC collection have been searched based on client supplied target property information, and fire insurance maps covering the target property were not found.”

Permit History

The EDR Building Permit Report (Appendix B – Historical Information) indicates that since 1999, only one building permit was applied for related to activities at the Property. The permit was applied for on 19 August 1999 and was for the replacement of three water heaters and the installation of pressure temperature gauges (total project cost of \$5,900).

Chain of Title

The EDR 1940 Chain of Title Report (Appendix B – Historical Information) provides title transfer results for both parcels. In summary:

- The U.S. Government acquired parcel 062-390-700, 12.857 acres, on 11 August 1943
- The U.S. Government acquired parcel 062-421-070, 4.506 acres, on 6 April 1960.

4.0 FILE REVIEWS, REPORTS, AND DATA SOURCES

Adanta accumulated reasonably accessible information concerning known sources of data with regard to environmental conditions at the Property and the general area. This data search included obtaining a third-party environmental database report, review of environmental reports found in regulatory files or provided by the client, and the sources of data we used in accumulating the necessary information to complete this Phase I ESA.

4.1 ENVIRONMENTAL DATABASE REPORT

GeoSearch, Inc. was subcontracted to provide an environmental database for the Property and surrounding area. The database comprises a list of sites within designated distances of the Property that are listed by regulatory agencies. The distances of sites from the Property on the database are designated in ASTM E1527-13. Most sites have limited descriptions of the reason for the regulatory listing. Environmental Records Search also provided a map of locations of these sites, which can be found in Appendix D – Environmental Data Report.

The Property was identified in the EDR results. Sites adjacent to the Property were also found in the environmental database. Sites in the near vicinity of the Property found on the database are not thought to be of environmental concern to the Property based on their type of listing or their location from the Property relative to groundwater flow direction.

Adanta did not find information in the environmental database that would suggest sites in the near vicinity of the Property have impacted the environmental integrity of the Property.

4.3 SOURCES OF DATA

Adanta contacted regulatory agencies and other potentially knowledgeable persons and information sources concerning the Property. The following are the information sources contacted or accumulated by Adanta for completion of this Phase I ESA report:

Information Sources

- Standard Practice for Environmental Site Assessments: Phase I Environmental Site Assessment Process – ASTM E1527-13
- USEPA General Guidelines on All Appropriate Inquiry (AAI)
- City of Menlo Park Planning Department
- San Mateo County Environmental Health Services Division
- San Mateo County Assessor's Office
- State of California Water Quality Control Board
- Personal interview with Ms. Yolanda Bernal, GSA Property Manager
- User Questionnaire by Ms. Yolanda Bernal, GSA Property Manager
- GeoSearch, Environmental Database Report
- State of California, Water Resources Control Board, Geotracker online database
- State of California, Department of Toxic Substances Control, Envirostor online database
- USGS 7.5-minute Topographic Quadrangles
- USDA Natural Resources Conservation Service, Soil Survey of San Mateo County, California
- Sanborn Fire Insurance Map database
- Historical city directory listings from sources such as Cole Information and Dun & Bradstreet
- Aerial Photographs and Satellite Images.

User Supplied Information

Adanta supplied a questionnaire to Ms. Yolanda Bernal asking for specialized knowledge concerning the Property. Ms. Bernal completed the questionnaire on behalf of the General Services Administration. This questionnaire can be found in Appendix E - Questionnaire. It is our understanding that there are not current or known contingent environmental litigation issues, or intended environmental regulatory action concerning the Property.

5.0 PHYSICAL SETTING

Information sources were reviewed that would be thought to reveal the geographic situation of the Property that might suggest how surface and subsurface flows occur at the Property and in its general area. This information could help establish if the Property may have affected the environmental conditions of surrounding sites, or if surrounding sites may have affected the environmental condition of the Property. Appendix C – City Directory, includes a listing of a search of available city directory data at 5-year intervals.

5.1 SURFACE DESCRIPTION

Topography

The Property lies at an elevation of approximately 57 feet above mean sea level and is in a relatively flat portion of the City. The Property has a slight downward slope to the north; a slight upward slope to the south; a slight upward slope to the west; and a slight downward slope to the east towards San Francisco Bay (USGS California 7.5-minute Quadrangle, Topographic Map).

Nearest Surface Water

Based upon observation of a USGS 7.5-minute topographic map, the nearest surface water to the Property appears to be San Francisquito Creek (approximately 0.5 mile to the east of the property) which ultimately discharges to the south end of San Francisco Bay.

5.2 GEOLOGY AND HYDROGEOLOGY

The Property is situated along the San Francisco Peninsula, which separates the Bay from the Pacific Ocean. The San Francisco Peninsula is a ridge of rocks and sediments in the Santa Cruz Mountains portion of the Coast Ranges geomorphic province, which forms a rugged barrier between the Pacific Coast and inland California.

Geology

The project site is located within the Coast Ranges Geomorphic Province, a geologically young and seismically active region on the western margin of the North American plate. In general, the Coast Ranges are composed of sedimentary bedrock with layers of recent alluvium filling the intervening valleys.¹ The project site is underlain by Quaternary-aged coarse-grained older alluvial fan and stream terrace deposits (consisting mostly of poorly consolidated sand, gravel, and silt).

Soils

The underlying soils in the area have been mapped as approximately 88 percent Urban Land and 12 percent Urban Land – Orthents Complex by the Natural Resources Conservation Service (NRCS). The Urban Land category is a description for man-made soils and land, usually already developed and covered by paving and structures, consisting of heterogeneous fills of (generally) unknown origin. Orthents refers to poor-quality disturbed shallow soils lacking the usual soil horizons. The NRCS does not assign capability classification values for describing engineering constraints for the Urban Land – Orthents Complex type.

Radon

San Mateo County is Federal EPA Radon Zone 2 (indoor average level ≥ 2 pCi/L and ≤ 4 pCi/L).

Groundwater Description

Groundwater is expected to be encountered at approximately 10 feet below ground surface and generally flows in an easterly direction. There are no potable water groundwater wells located on site and results of the EDR

Report indicate there are no potable water wells within 1.25 miles. There are three Federally registered groundwater monitoring wells identified within 0 to 1/8 mile of the Property:

- Well ID: USGS 40000183298, the last reported data 9/5/80
- Well ID: USGS40000183281 the last reported data 9/5/80
- Well ID: USGS40000183291 the last reported data 4/30/97

The property is near the boundary between major units of two alluvial deposits, as defined by the California Department of Water Resources: San Francisquito Cone and Niles Cone. The San Francisquito deposits are derived from the Santa Cruz Mountains to the southwest, and the Niles Cone deposits are derived from the Diablo Range along the northeastern boundary of the Bay.⁸ The unconsolidated materials in both units consist of four hydrogeologic zones: shallow aquifer, aquitard, deep aquifer, and sediments below the deep aquifer. The shallow aquifer zone ranges in depth from 5 to approximately 100 feet below ground surface. The zone consists of silt and clay with low permeability interbedded with high-permeability coarse-grained channel deposits.

Seismic

The San Francisco Bay Area, one of the world's most seismically active regions, is near several active faults. The closest active and potentially active faults are the Monte Vista–Shannon fault, the San Andreas fault, and the Hayward fault. Other nearby active Bay Area faults include the San Gregorio fault and the Calaveras fault. Potentially active, concealed faults of the Quaternary Palo Alto and Stanford faults are a few miles southwest of the Property.

6.0 LIMITATIONS

This Phase I ESA was conducted according to industry standards and guidelines established under ASTM E1527-13 and the USEPA's All Appropriate Inquiry rule.

This assessment cannot fully eliminate the possibility that the Property has environmental impairments. Even with today's technology, no amount of assessment can certify that the Property is completely free of environmental concern. It is possible undocumented or concealed conditions of the Property could exist beyond what was found during this ESA. This report does not cover any Property conditions beyond the date the Property survey was conducted.

Physical setting information provided in this report is for drawing conclusions, by Adanta, within the context and timing of this report only. This information is preliminary and should not be used for any subsequent purposes. Much of the information, upon which the conclusions and recommendations of this Phase I ESA are based, comes from data provided by others. Adanta is not responsible for the accuracy or completeness of this information. Inaccurate data, or information that was not found or made available to Adanta, may result in a modification of the stated conclusions and recommendations.

Any estimates of the scope of recommendations are based only on the information found during this assessment. Actual scope may vary upon refining data during proposal preparation, with changes in economic conditions, or as additional information becomes available.

6.1 ALL APPROPRIATE INQUIRY NOTICE

Since November 1, 2006, the US EPA has required individuals conduct "All Appropriate Inquiry" (AAI: Final Rule 40 CFR Part 312 or the equivalent ASTM E1527-13) to qualify as an innocent landowner, a contiguous property owner, or a bona fide prospective purchaser. The US EPA had declared that ASTM E1527-13 is sufficient for All Appropriate Inquiry.

The scope of work performed for the preparation of this report meets the AAI and the ASTM E1527-13 standard.

6.2 REPORT USE

This report was prepared for the sole use and benefit of the General Services Administration and their lender and partners in this transaction. This report is not a legal opinion and does not offer warranties or guarantees.

APPENDIX A REPRESENTATIVE PHOTOGRAPHS

A complete set of all photos from the site visit are provided on the included CD-ROM.



Photograph 1 - View of well-kept outside dining area adjacent to Building 20 cafeteria.



Photograph 2 - View of electrical transformers and air conditioning units adjacent to Building 2. Note cleanliness of area and placement of protective bollards.




Photograph 3 - View of interior hallway of Building 2. Note exposed but well-maintained ceiling piping.



Photograph 4 - View of debris pile adjacent to transformer on east side of Building 9E.




Photograph 5 - View of partially empty propane container within Building 9E debris pile.



Photograph 6 - View of secured and well-kept hazardous materials storage area (Building 12).



Photograph 7 - View of contained fluid leak beneath industrial machinery within Building 10. Note absorbent material used to keep leak within machine footprint.



Photograph 8 - View of meeting/presentation room on third floor of Building 15.



Photograph 9 - View of laboratory area on second floor of Building 15.



Photograph 10 - View of machine/maintenance area within basement area of Building 15. Note well-maintained equipment and cleanliness of surrounding areas.

APPENDIX B

HISTORICAL INFORMATION

The following Appendix B documents/reports are provided in electronic format only on the included CD-ROM.

- Historical Aerial Photographs
- Historical Topographic Maps
- EDR 1940 Chain of Title Report
- EDR Property Tax Map Report
- Certified Sanborn Map Report
- EDR Building Permit Report
- EDR Environmental Lien and AUL Search

APPENDIX C REGULATORY DATA AND OTHER REPORTS

The Appendix C documents/reports are provided in electronic format only on the included CD-ROM.

APPENDIX D ENVIRONMENTAL DATABASE REPORT

The Appendix D documents/reports are provided in electronic format only on the included CD-ROM.

APPENDIX E
USER QUESTIONNAIRE

APPENDIX F
PROFESSIONAL QUALIFICATIONS

Joseph Schwennesen

Professional Qualifications

EDUCATION

Bachelor of Science, Wildlife Biology, Colorado State University, Fort Collins CO

YEARS OF EXPERIENCE

Total – 9 years

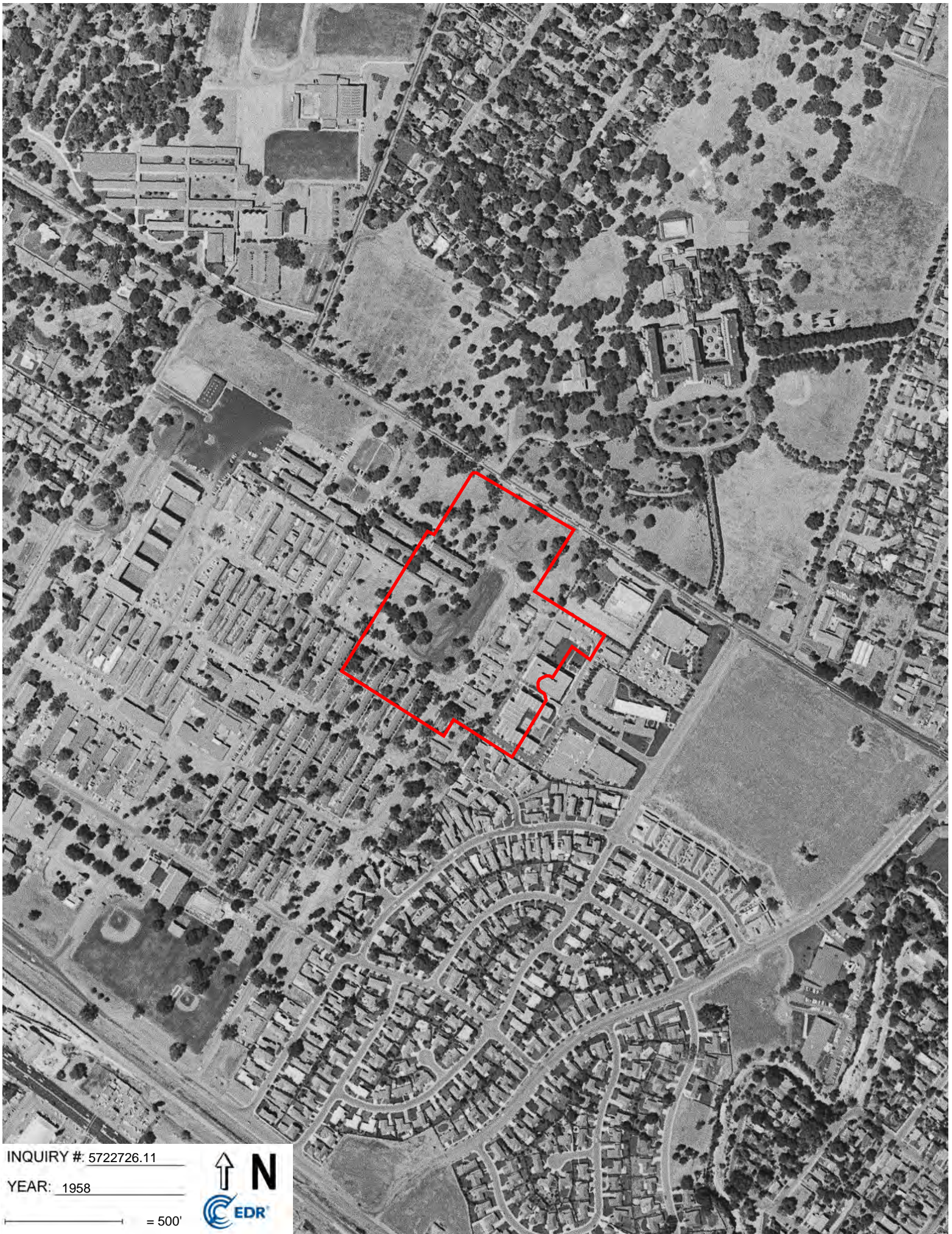
ACTIVE REGISTRATIONS | CERTIFICATIONS | TRAINING

- OSHA 40 Hour HAZWOPER Certification, Safety Unlimited, Inc., Certificate # 1403201104565
 - OSHA 30 Hour Construction Safety Certification, American Safety Council, Certificate # 12139618
 - USACE 40 Hour EM385-1-1 Certification, American Safety Council, Certificate # 11739891
 - Scientific Collector Permit, California Department of Fish and Wildlife, Permit # 13236
 - RTC Core Radiological Fundamentals Certification, Shawnee Environmental Services, Certificate # SES-56-18
 - Adult First Aid/CPR Certification, National CPR Foundation, Certificate # B93DB
 - Bloodborne Pathogens Certification, National CPR Foundation, Certificate # F4B3E
 - TWIC Certification, Transportation Security Administration, Identification No. 70991112
-

PROFESSIONAL SUMMARY

Joe Schwennesen is a Biologist/Supervisor/Field Technician with over nine years of experience serving as project site Biological Monitor, Health and Safety Officer, and Site Superintendent, and has logged over 4,000 hours in the field. He has also conducted Land Use Control inspections and Phase I and Phase II Environmental Assessment procedures. He is familiar with environmental protection laws and regulatory agencies, and passionate about environmental conservation, awareness, and education.

He has conducted field surveys for California Red-legged Frog, Salt Marsh Harvest Mouse, California Tiger Salamander, Burrowing Owl, San Joaquin Kit Fox, and other species of concern in ecologically sensitive areas throughout California. He has also directed site safety and environmental awareness tailboard training to project field crews and other staff prior to commencement of site activities, wrote and submitted daily and weekly reports from the field, and authored Work Plans, Site Health and Safety Plans, and Environmental Inspection and Assessment Reports. In addition, he has filled crucial roles on land Restoration Advisory Board (RAB) and Base Closure Team (BCT) meeting facilitation teams.



INQUIRY #: 5722726.11

YEAR: 1958

— = 500'





INQUIRY #: 5722726.11

YEAR: 1950

— = 500'





INQUIRY #: 5722726.11

YEAR: 1948

— = 500'





INQUIRY #: 5722726.11

YEAR: 1943

— = 500'





INQUIRY #: 5722726.11

YEAR: 1939

— = 500'





INQUIRY #: 5722726.11

YEAR: 1982

— = 500'





INQUIRY #: 5722726.11

YEAR: 1974

— = 500'





INQUIRY #: 5722726.11

YEAR: 1968

— = 500'





INQUIRY #: 5722726.11

YEAR: 1963

— = 500'





GSA Menlo Park

345 Middlefield Road

Menlo Park, CA 94025

Inquiry Number: 5722726.11

July 22, 2019

The EDR Aerial Photo Decade Package



6 Armstrong Road, 4th floor
Shelton, CT 06484
Toll Free: 800.352.0050
www.edrnet.com

EDR Aerial Photo Decade Package

07/22/19

Site Name:

GSA Menlo Park
345 Middlefield Road
Menlo Park, CA 94025
EDR Inquiry # 5722726.11

Client Name:

Scout Environmental
169 Saxony Suite 214
Encintas, CA 92024
Contact: Jason Strayer



Environmental Data Resources, Inc. (EDR) Aerial Photo Decade Package is a screening tool designed to assist environmental professionals in evaluating potential liability on a target property resulting from past activities. EDR's professional researchers provide digitally reproduced historical aerial photographs, and when available, provide one photo per decade.

Search Results:

<u>Year</u>	<u>Scale</u>	<u>Details</u>	<u>Source</u>
2016	1"=500'	Flight Year: 2016	USDA/NAIP
2012	1"=500'	Flight Year: 2012	USDA/NAIP
2009	1"=500'	Flight Year: 2009	USDA/NAIP
2005	1"=500'	Flight Year: 2005	USDA/NAIP
1998	1"=500'	Flight Date: August 27, 1998	USDA
1991	1"=500'	Acquisition Date: October 30, 1991	USGS/DOQQ
1982	1"=500'	Flight Date: July 05, 1982	USDA
1974	1"=500'	Flight Date: June 26, 1974	USGS
1968	1"=500'	Flight Date: June 14, 1968	USGS
1963	1"=500'	Flight Date: June 24, 1963	EDR Proprietary Aerial Viewpoint
1958	1"=500'	Flight Date: July 21, 1958	USGS
1950	1"=500'	Flight Date: April 03, 1950	USDA
1948	1"=500'	Flight Date: September 26, 1948	USDA
1943	1"=500'	Flight Date: October 05, 1943	USDA
1939	1"=500'	Flight Date: August 01, 1939	USDA

When delivered electronically by EDR, the aerial photo images included with this report are for ONE TIME USE ONLY. Further reproduction of these aerial photo images is prohibited without permission from EDR. For more information contact your EDR Account Executive.

Disclaimer - Copyright and Trademark Notice

This Report contains certain information obtained from a variety of public and other sources reasonably available to Environmental Data Resources, Inc. It cannot be concluded from this Report that coverage information for the target and surrounding properties does not exist from other sources. NO WARRANTY EXPRESSED OR IMPLIED, IS MADE WHATSOEVER IN CONNECTION WITH THIS REPORT. ENVIRONMENTAL DATA RESOURCES, INC. SPECIFICALLY DISCLAIMS THE MAKING OF ANY SUCH WARRANTIES, INCLUDING WITHOUT LIMITATION, MERCHANTABILITY OR FITNESS FOR A PARTICULAR USE OR PURPOSE. ALL RISK IS ASSUMED BY THE USER. IN NO EVENT SHALL ENVIRONMENTAL DATA RESOURCES, INC. BE LIABLE TO ANYONE, WHETHER ARISING OUT OF ERRORS OR OMISSIONS, NEGLIGENCE, ACCIDENT OR ANY OTHER CAUSE, FOR ANY LOSS OF DAMAGE, INCLUDING, WITHOUT LIMITATION, SPECIAL, INCIDENTAL, CONSEQUENTIAL, OR EXEMPLARY DAMAGES. ANY LIABILITY ON THE PART OF ENVIRONMENTAL DATA RESOURCES, INC. IS STRICTLY LIMITED TO A REFUND OF THE AMOUNT PAID FOR THIS REPORT. Purchaser accepts this Report "AS IS". Any analyses, estimates, ratings, environmental risk levels or risk codes provided in this Report are provided for illustrative purposes only, and are not intended to provide, nor should they be interpreted as providing any facts regarding, or prediction or forecast of, any environmental risk for any property. Only a Phase I Environmental Site Assessment performed by an environmental professional can provide information regarding the environmental risk for any property. Additionally, the information provided in this Report is not to be construed as legal advice.

Copyright 2019 by Environmental Data Resources, Inc. All rights reserved. Reproduction in any media or format, in whole or in part, of any report or map of Environmental Data Resources, Inc., or its affiliates, is prohibited without prior written permission.

EDR and its logos (including Sanborn and Sanborn Map) are trademarks of Environmental Data Resources, Inc. or its affiliates. All other trademarks used herein are the property of their respective owners.



INQUIRY #: 5722726.11

YEAR: 2016

— = 500'





INQUIRY #: 5722726.11

YEAR: 2012

— = 500'





INQUIRY #: 5722726.11

YEAR: 2009

— = 500'





INQUIRY #: 5722726.11

YEAR: 2005

— = 500'



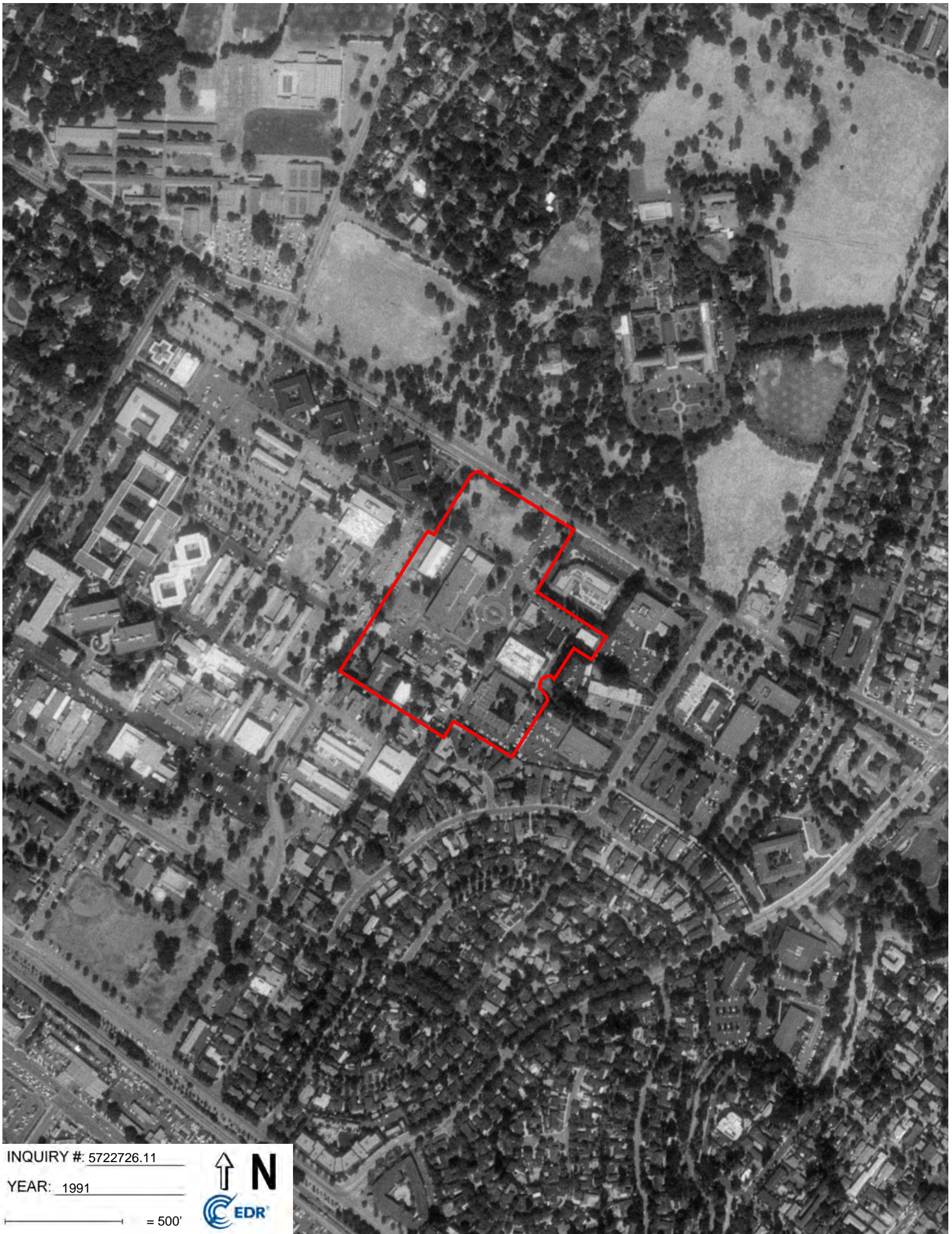


INQUIRY #: 5722726.11

YEAR: 1998

— = 500'






INQUIRY #: 5722726.11

YEAR: 1991

— = 500'





GSA Menlo Park
345 Middlefield Road
Menlo Park, CA 94025

Inquiry Number: 5722726.4

July 19, 2019

EDR Historical Topo Map Report

with QuadMatch™



6 Armstrong Road, 4th floor
Shelton, CT 06484
Toll Free: 800.352.0050
www.edrnet.com

EDR Historical Topo Map Report

07/19/19

Site Name:

GSA Menlo Park
345 Middlefield Road
Menlo Park, CA 94025
EDR Inquiry # 5722726.4

Client Name:

Scout Environmental
169 Saxony Suite 214
Encintas, CA 92024
Contact: Jason Strayer



EDR Topographic Map Library has been searched by EDR and maps covering the target property location as provided by Scout Environmental were identified for the years listed below. EDR's Historical Topo Map Report is designed to assist professionals in evaluating potential liability on a target property resulting from past activities. EDR's Historical Topo Map Report includes a search of a collection of public and private color historical topographic maps, dating back to the late 1800s.

Search Results:**Coordinates:**

P.O.#	2010-001	Latitude:	37.456387 37° 27' 23" North
Project:	Menlo Park USGS	Longitude:	-122.171301 -122° 10' 17" West
		UTM Zone:	Zone 10 North
		UTM X Meters:	573292.02
		UTM Y Meters:	4145825.17
		Elevation:	57.00' above sea level

Maps Provided:

2012	1947
1999	1943
1994	1902
1973	1899
1968	1897
1961	
1953	
1948	

Disclaimer - Copyright and Trademark Notice

This Report contains certain information obtained from a variety of public and other sources reasonably available to Environmental Data Resources, Inc. It cannot be concluded from this Report that coverage information for the target and surrounding properties does not exist from other sources. NO WARRANTY EXPRESSED OR IMPLIED, IS MADE WHATSOEVER IN CONNECTION WITH THIS REPORT. ENVIRONMENTAL DATA RESOURCES, INC. SPECIFICALLY DISCLAIMS THE MAKING OF ANY SUCH WARRANTIES, INCLUDING WITHOUT LIMITATION, MERCHANTABILITY OR FITNESS FOR A PARTICULAR USE OR PURPOSE. ALL RISK IS ASSUMED BY THE USER. IN NO EVENT SHALL ENVIRONMENTAL DATA RESOURCES, INC. BE LIABLE TO ANYONE, WHETHER ARISING OUT OF ERRORS OR OMISSIONS, NEGLIGENCE, ACCIDENT OR ANY OTHER CAUSE, FOR ANY LOSS OF DAMAGE, INCLUDING, WITHOUT LIMITATION, SPECIAL, INCIDENTAL, CONSEQUENTIAL, OR EXEMPLARY DAMAGES. ANY LIABILITY ON THE PART OF ENVIRONMENTAL DATA RESOURCES, INC. IS STRICTLY LIMITED TO A REFUND OF THE AMOUNT PAID FOR THIS REPORT. Purchaser accepts this Report "AS IS". Any analyses, estimates, ratings, environmental risk levels or risk codes provided in this Report are provided for illustrative purposes only, and are not intended to provide, nor should they be interpreted as providing any facts regarding, or prediction or forecast of, any environmental risk for any property. Only a Phase I Environmental Site Assessment performed by an environmental professional can provide information regarding the environmental risk for any property. Additionally, the information provided in this Report is not to be construed as legal advice.

Copyright 2019 by Environmental Data Resources, Inc. All rights reserved. Reproduction in any media or format, in whole or in part, of any report or map of Environmental Data Resources, Inc., or its affiliates, is prohibited without prior written permission.

EDR and its logos (including Sanborn and Sanborn Map) are trademarks of Environmental Data Resources, Inc. or its affiliates. All other trademarks used herein are the property of their respective owners.

Topo Sheet Key

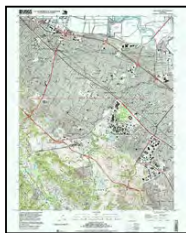
This EDR Topo Map Report is based upon the following USGS topographic map sheets.

2012 Source Sheets



Palo Alto
2012
7.5-minute, 24000

1999 Source Sheets



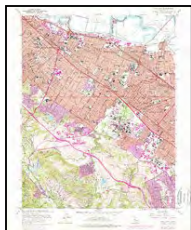
Palo Alto
1999
7.5-minute, 24000
Aerial Photo Revised 1999

1994 Source Sheets



Palo Alto
1994
7.5-minute, 24000
Aerial Photo Revised 1991

1973 Source Sheets

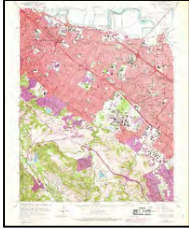


Palo Alto
1973
7.5-minute, 24000
Aerial Photo Revised 1973

Topo Sheet Key

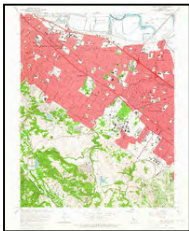
This EDR Topo Map Report is based upon the following USGS topographic map sheets.

1968 Source Sheets



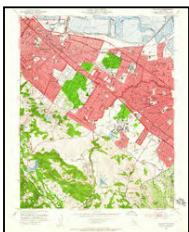
Palo Alto
1968
7.5-minute, 24000
Aerial Photo Revised 1968

1961 Source Sheets



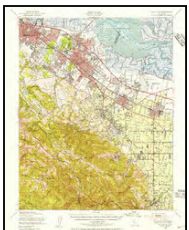
Palo Alto
1961
7.5-minute, 24000
Aerial Photo Revised 1960

1953 Source Sheets



Palo Alto
1953
7.5-minute, 24000
Aerial Photo Revised 1948

1948 Source Sheets



Palo Alto
1948
15-minute, 62500
Aerial Photo Revised 1948

Topo Sheet Key

This EDR Topo Map Report is based upon the following USGS topographic map sheets.

1947 Source Sheets



PALO ALTO
1947
15-minute, 50000

1943 Source Sheets



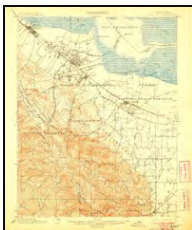
Palo Alto
1943
15-minute, 62500
Aerial Photo Revised 1940

1902 Source Sheets



Santa Cruz
1902
30-minute, 125000

1899 Source Sheets



Palo Alto
1899
15-minute, 62500

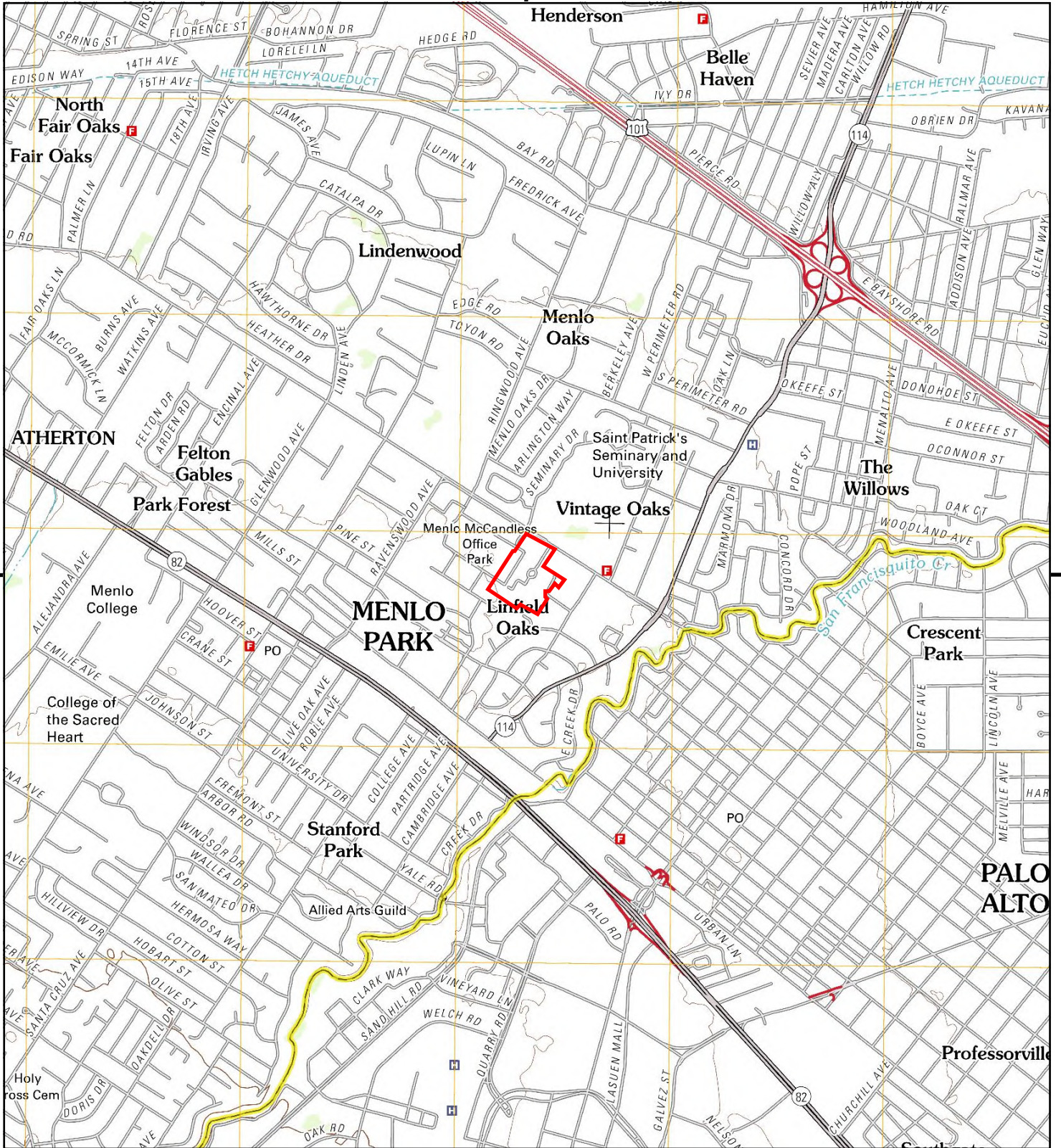
Topo Sheet Key

This EDR Topo Map Report is based upon the following USGS topographic map sheets.

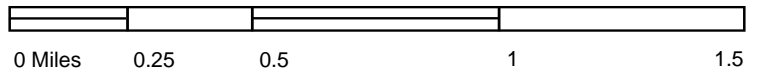
1897 Source Sheets



Palo Alto
1897
15-minute, 62500



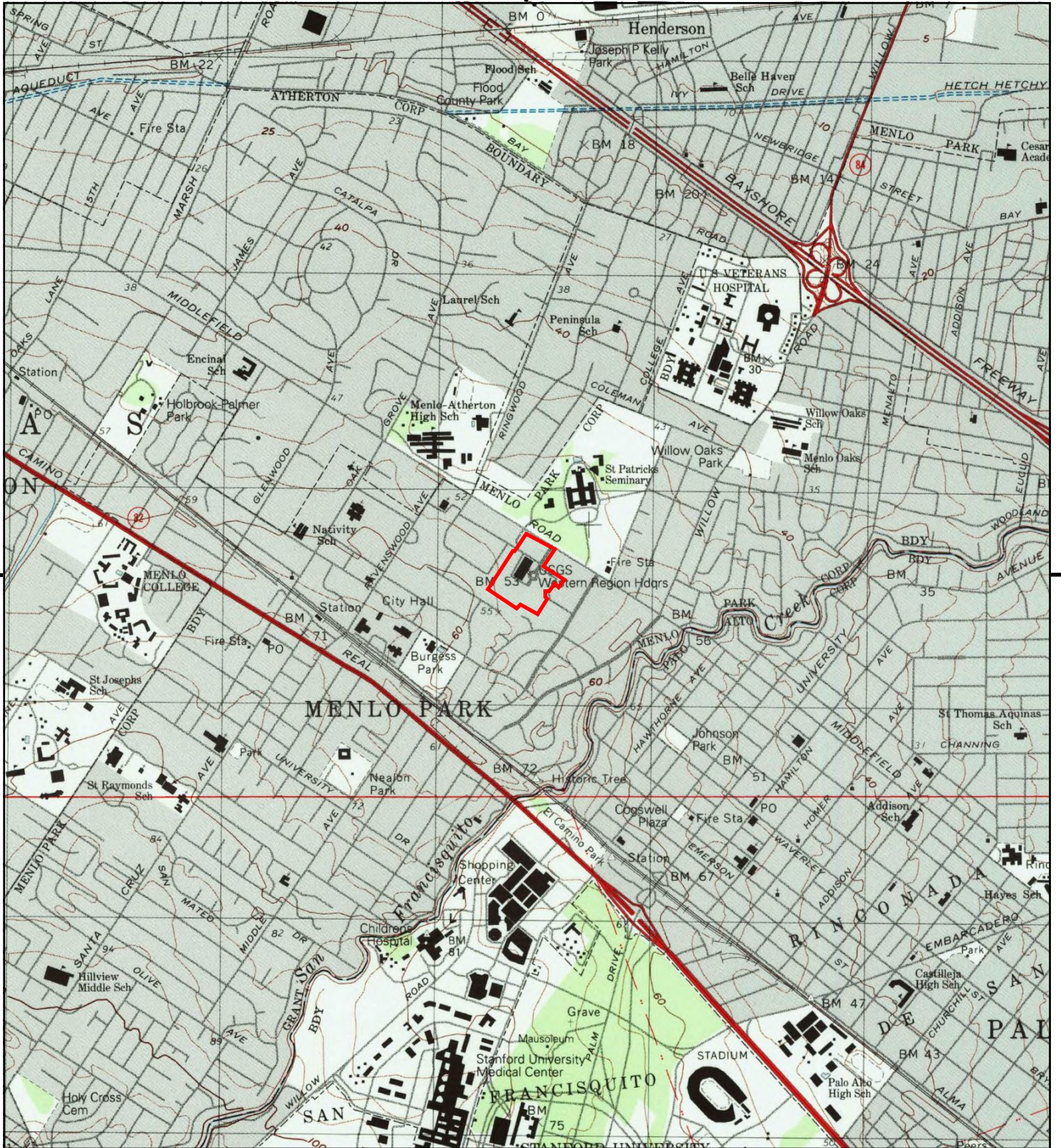
This report includes information from the following map sheet(s).



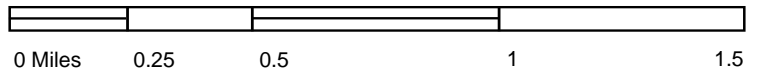
TP, Palo Alto, 2012, 7.5-minute

SITE NAME: GSA Menlo Park
 ADDRESS: 345 Middlefield Road
 Menlo Park, CA 94025
 CLIENT: Scout Environmental





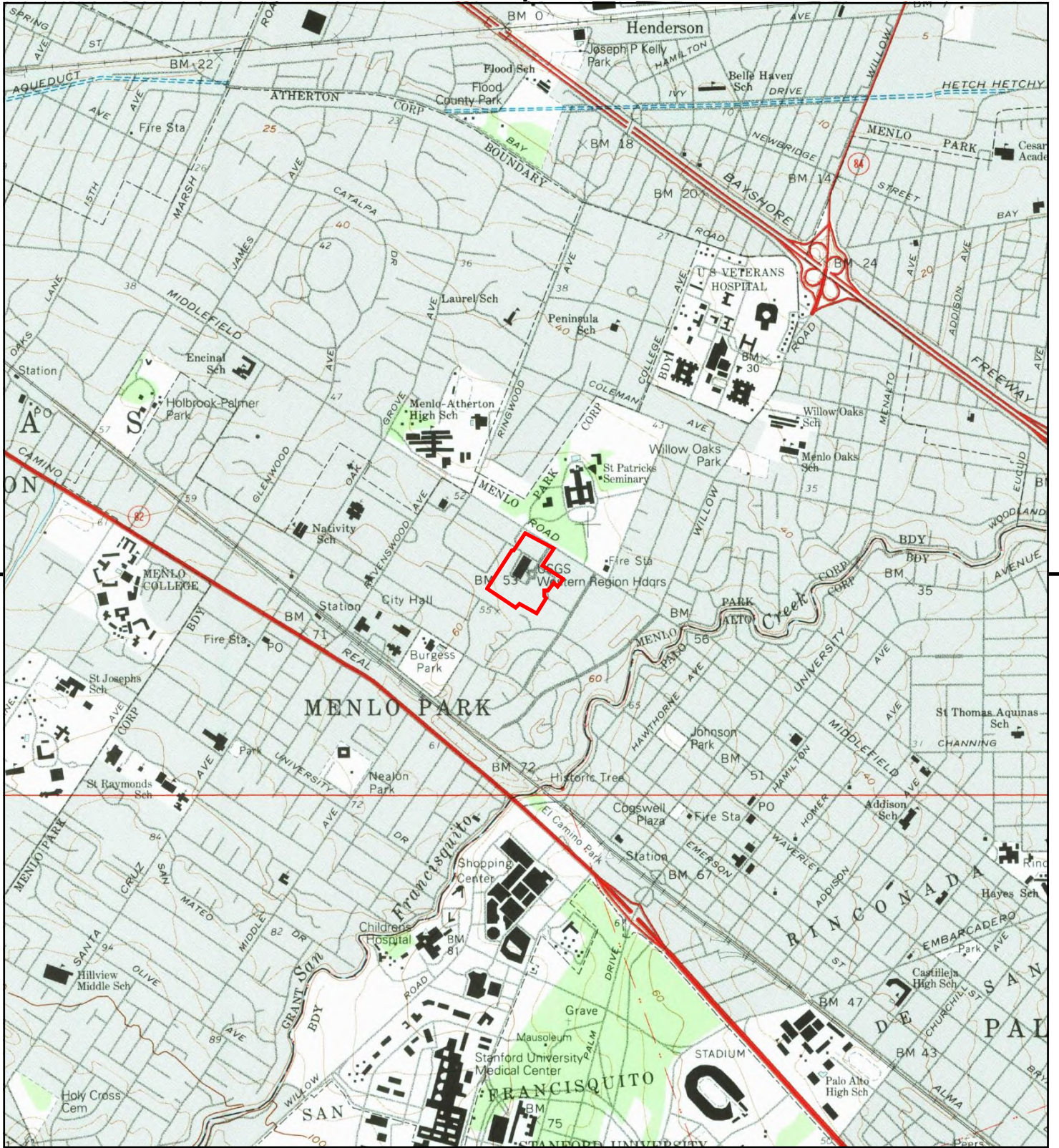
This report includes information from the following map sheet(s).



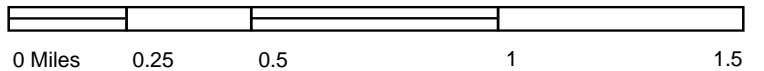
TP, Palo Alto, 1999, 7.5-minute

SITE NAME: GSA Menlo Park
 ADDRESS: 345 Middlefield Road
 Menlo Park, CA 94025
 CLIENT: Scout Environmental





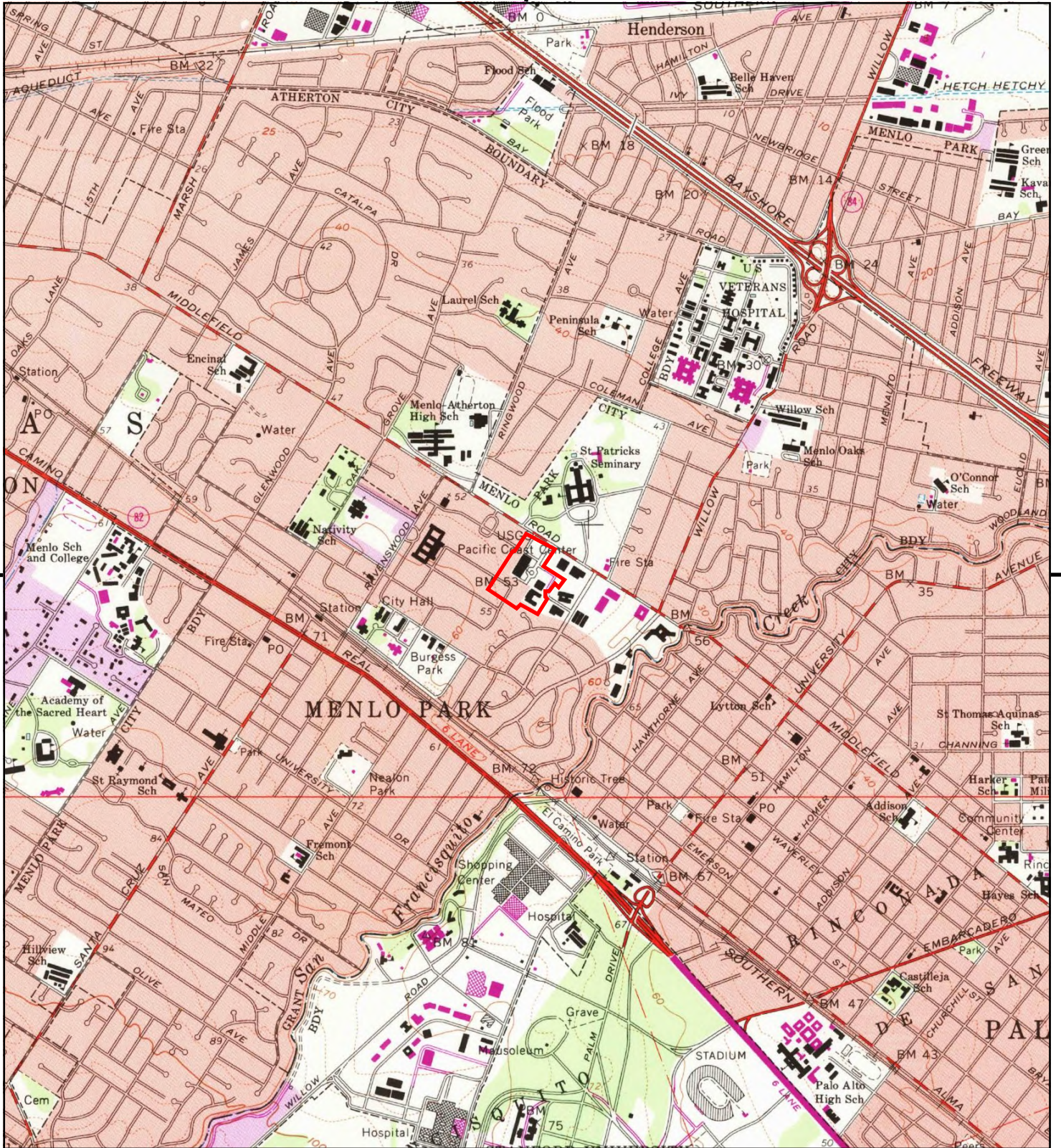
This report includes information from the following map sheet(s).



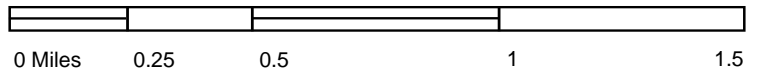
TP, Palo Alto, 1994, 7.5-minute

SITE NAME: GSA Menlo Park
 ADDRESS: 345 Middlefield Road
 Menlo Park, CA 94025
 CLIENT: Scout Environmental





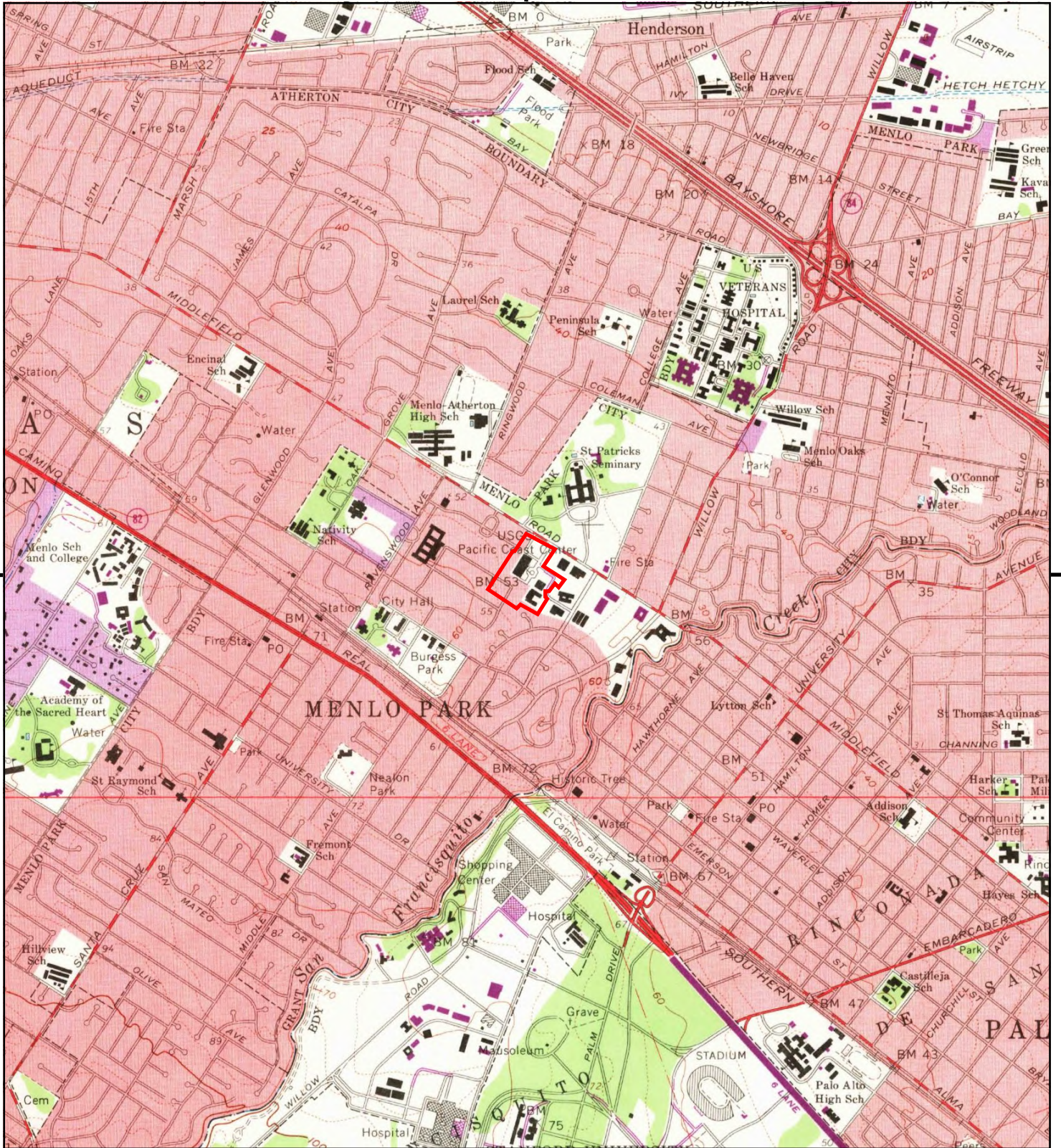
This report includes information from the following map sheet(s).



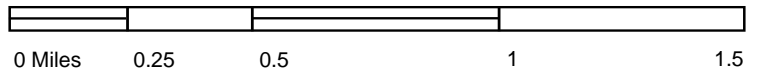
TP, Palo Alto, 1973, 7.5-minute

SITE NAME: GSA Menlo Park
ADDRESS: 345 Middlefield Road
 Menlo Park, CA 94025
CLIENT: Scout Environmental





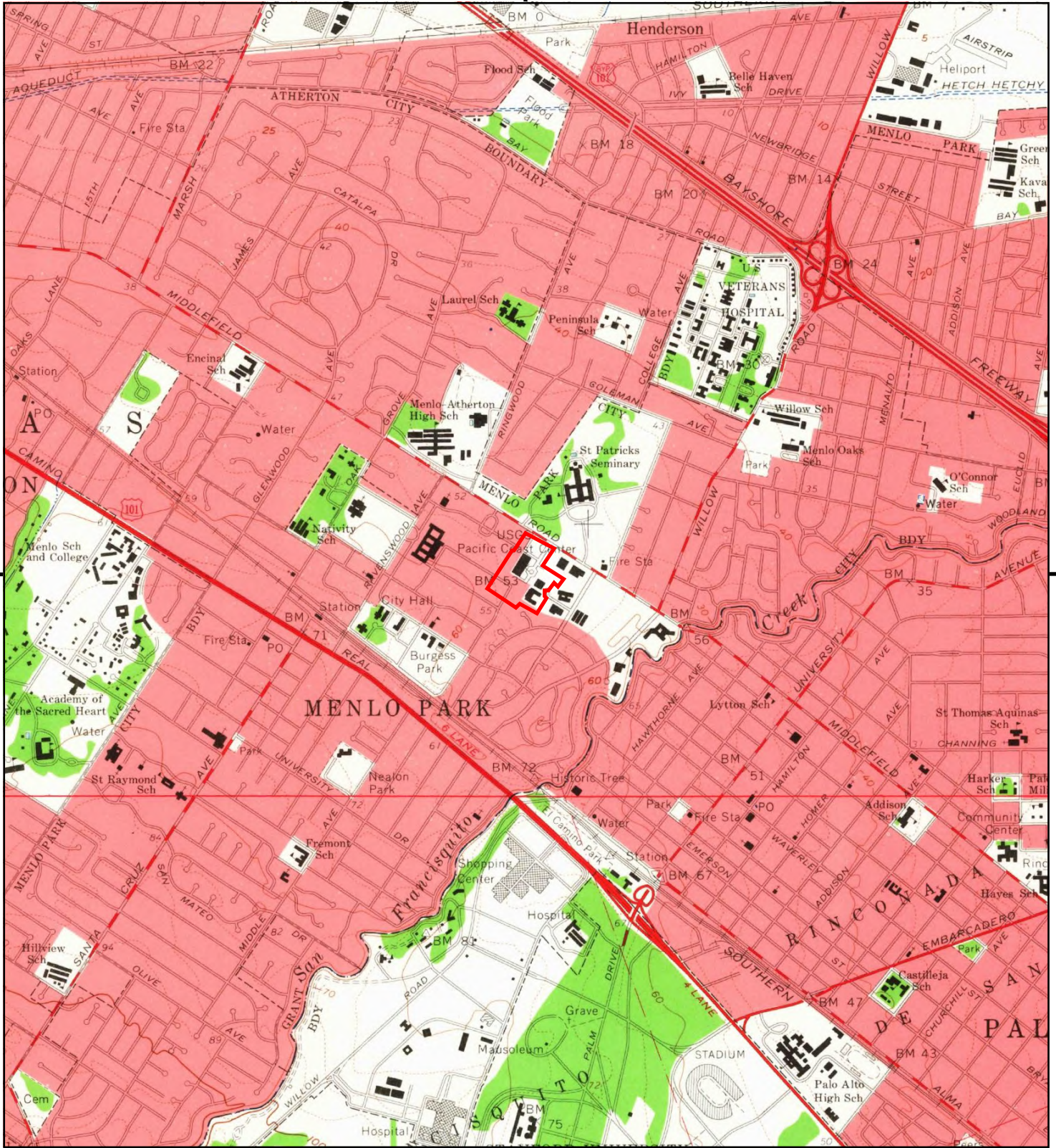
This report includes information from the following map sheet(s).



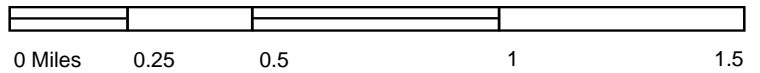
TP, Palo Alto, 1968, 7.5-minute

SITE NAME: GSA Menlo Park
ADDRESS: 345 Middlefield Road
 Menlo Park, CA 94025
CLIENT: Scout Environmental





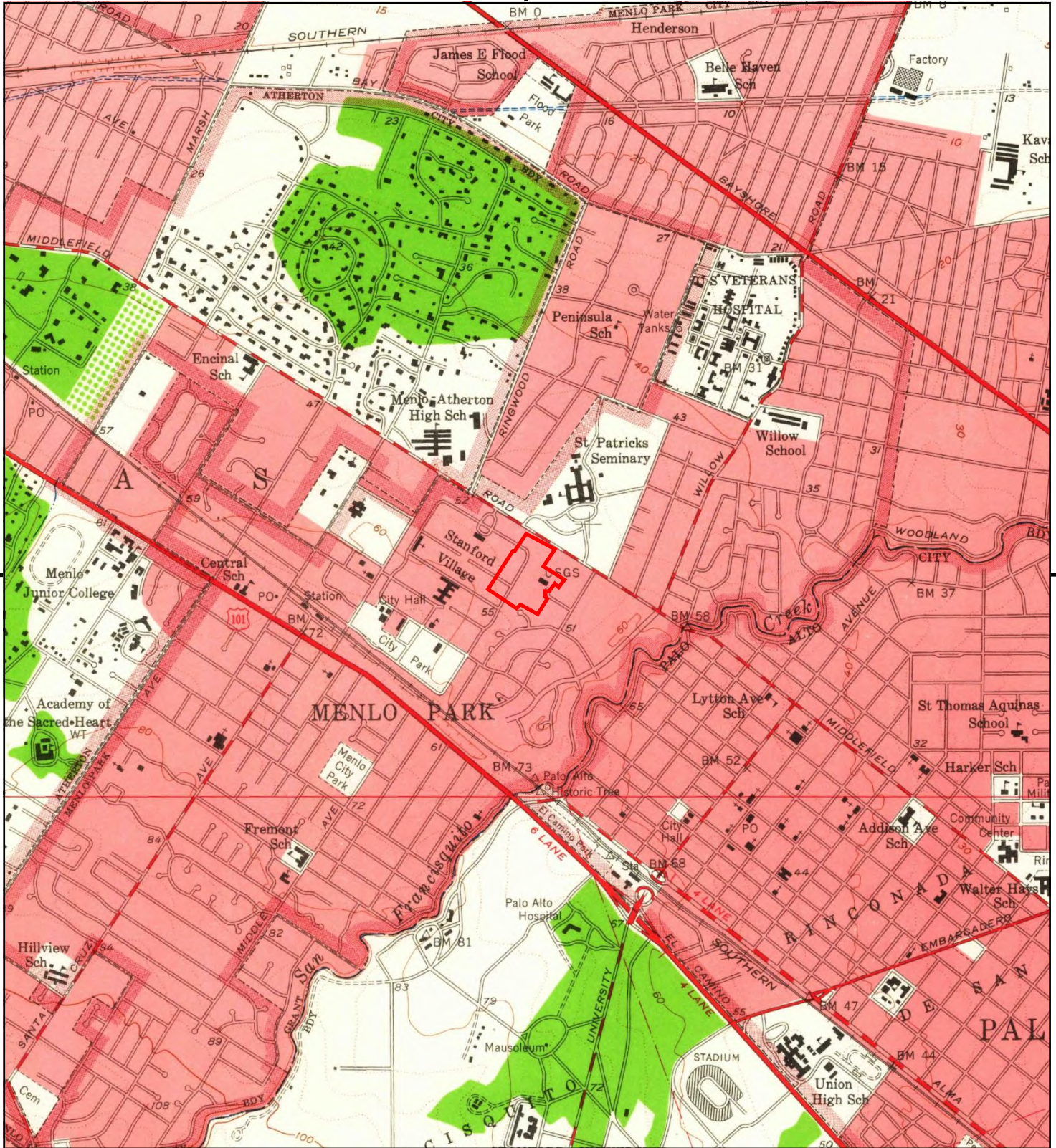
This report includes information from the following map sheet(s).



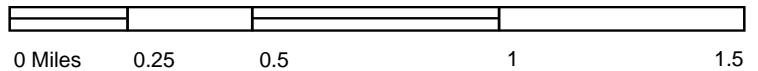
TP, Palo Alto, 1961, 7.5-minute

SITE NAME: GSA Menlo Park
ADDRESS: 345 Middlefield Road
 Menlo Park, CA 94025
CLIENT: Scout Environmental





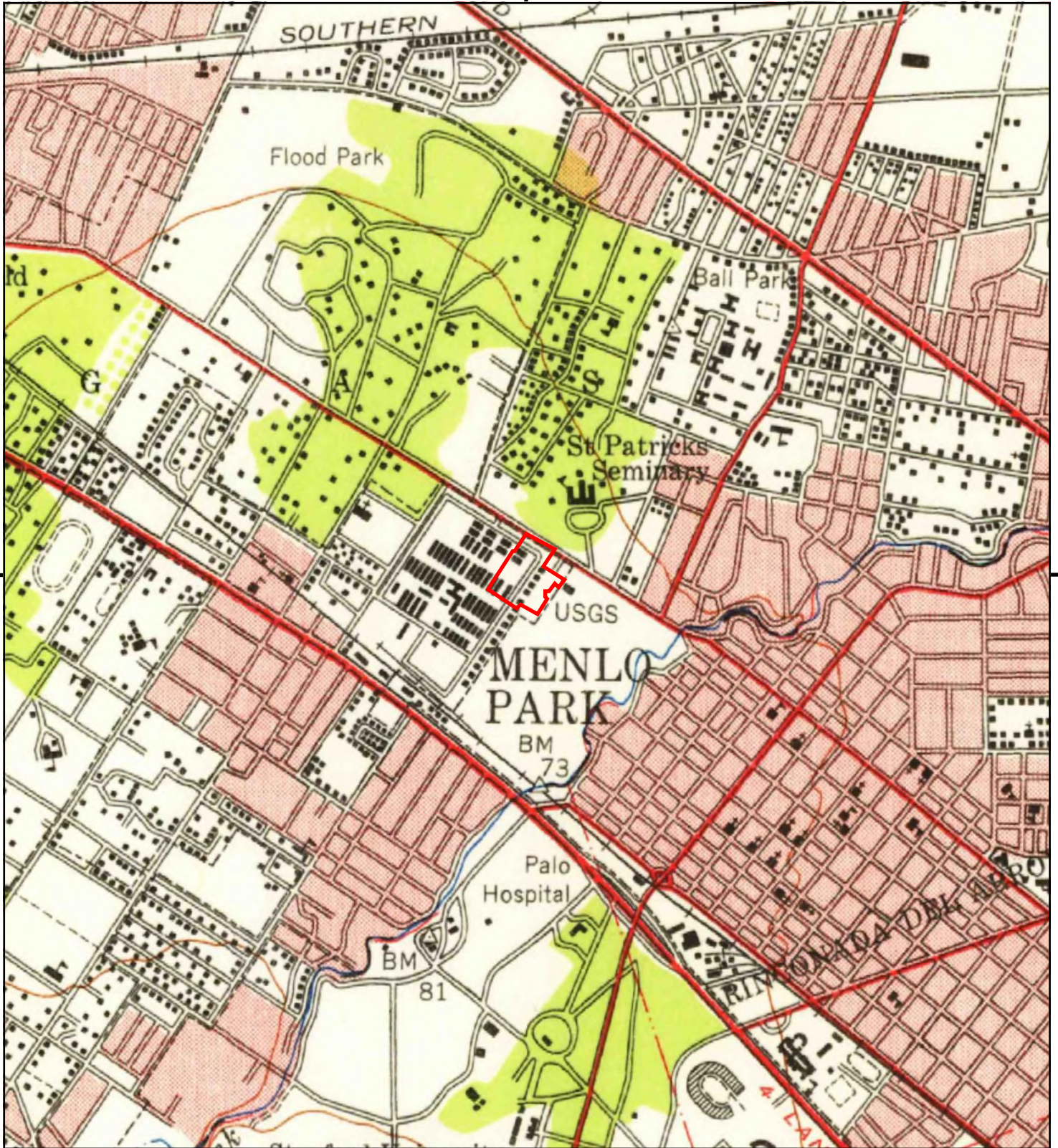
This report includes information from the following map sheet(s).



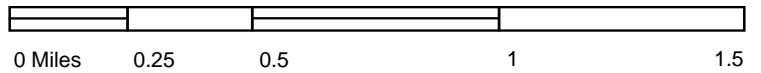
TP, Palo Alto, 1953, 7.5-minute

SITE NAME: GSA Menlo Park
ADDRESS: 345 Middlefield Road
 Menlo Park, CA 94025
CLIENT: Scout Environmental





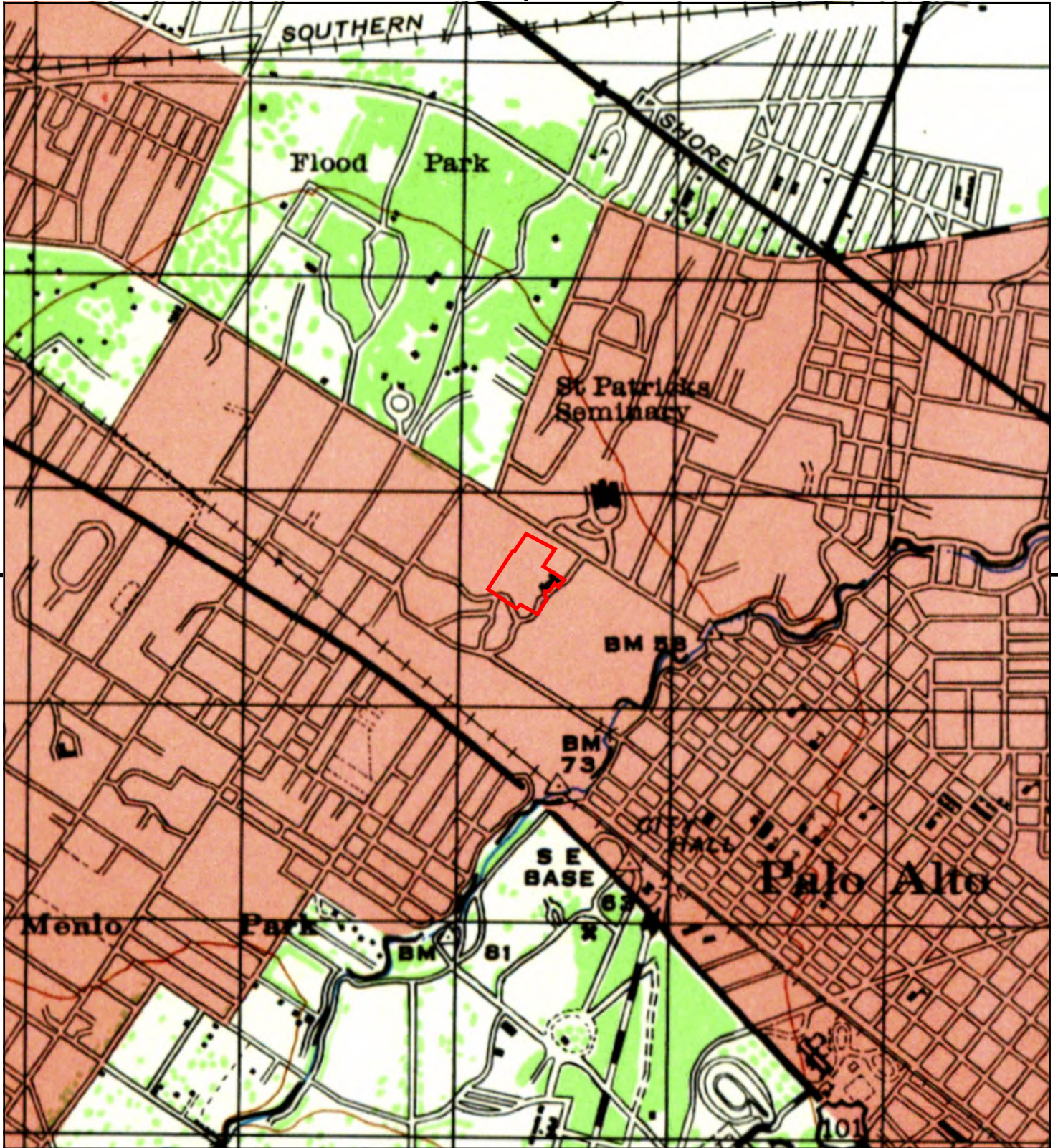
This report includes information from the following map sheet(s).



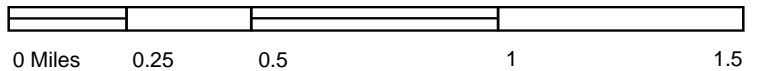
TP, Palo Alto, 1948, 15-minute

SITE NAME: GSA Menlo Park
 ADDRESS: 345 Middlefield Road
 Menlo Park, CA 94025
 CLIENT: Scout Environmental





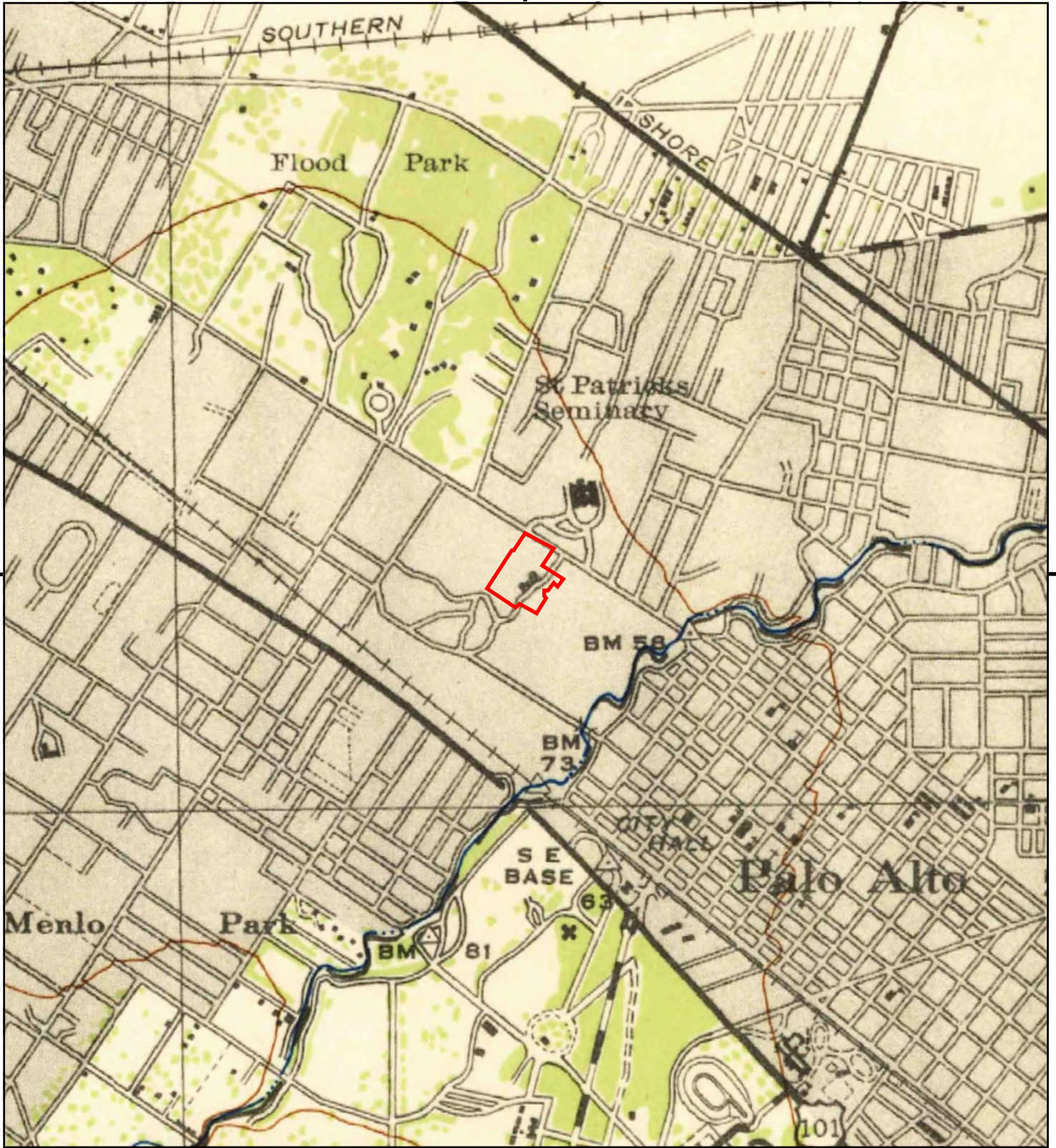
This report includes information from the following map sheet(s).



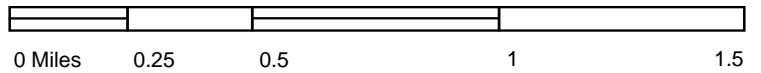
TP, PALO ALTO, 1947, 15-minute

SITE NAME: GSA Menlo Park
 ADDRESS: 345 Middlefield Road
 Menlo Park, CA 94025
 CLIENT: Scout Environmental





This report includes information from the following map sheet(s).



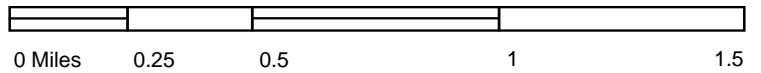
TP, Palo Alto, 1943, 15-minute

SITE NAME: GSA Menlo Park
 ADDRESS: 345 Middlefield Road
 Menlo Park, CA 94025
 CLIENT: Scout Environmental





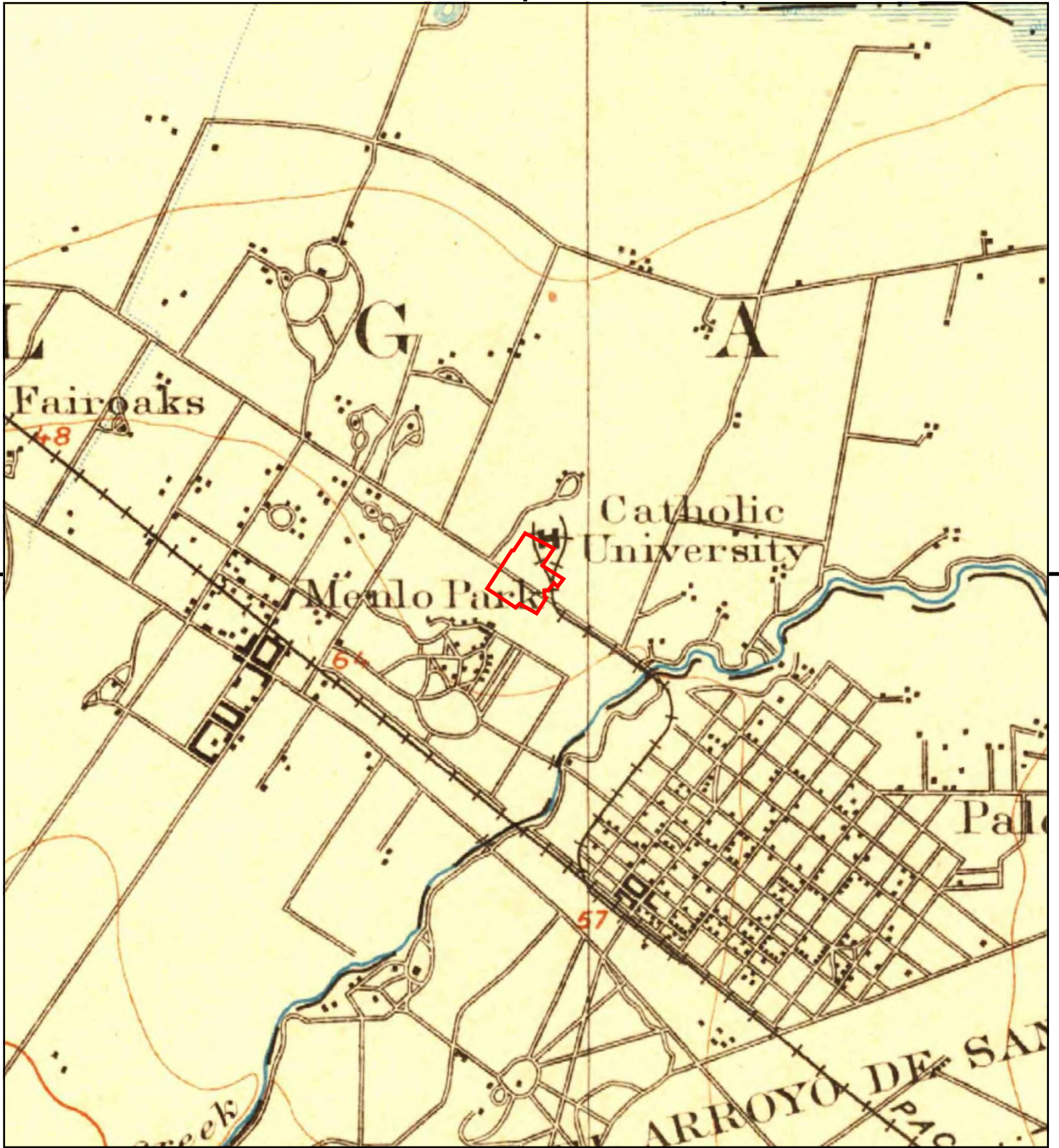
This report includes information from the following map sheet(s).



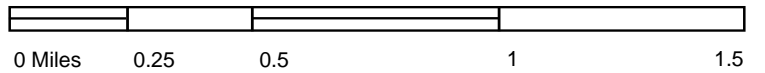
TP, Santa Cruz, 1902, 30-minute

SITE NAME: GSA Menlo Park
ADDRESS: 345 Middlefield Road
Menlo Park, CA 94025
CLIENT: Scout Environmental





This report includes information from the following map sheet(s).



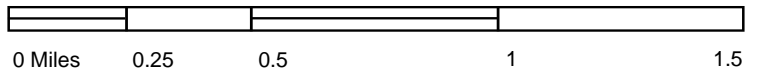
TP, Palo Alto, 1899, 15-minute

SITE NAME: GSA Menlo Park
 ADDRESS: 345 Middlefield Road
 Menlo Park, CA 94025
 CLIENT: Scout Environmental





This report includes information from the following map sheet(s).



TP, Palo Alto, 1897, 15-minute

SITE NAME: GSA Menlo Park
ADDRESS: 345 Middlefield Road
Menlo Park, CA 94025
CLIENT: Scout Environmental



GSA MENLO PARK
345 MIDDLEFIELD ROAD
MENLO PARK, CA 94025

Inquiry Number: 5722726.13S
JULY 24, 2019

The EDR 1940 Chain of Title



6 Armstrong Road, 4th floor
Shelton, CT 06484
Toll Free: 800.352.0050
www.edrnet.com

EDR Chain of Title

The EDR Chain of Title Report tracks a line of successive owners from the present back to 1940 of a particular parcel of property, linked together by recorded transactions which pass title. Available nationwide, this report provides a summary of a property's ownership history and is a valuable source for determining the prior uses of a property.

A network of professional abstractors following established procedures, uses client supplied address information to locate:

- Historical Chain of Title research

Thank you for your business.
Please contact EDR at 1-800-352-0050
with any questions or comments.

Disclaimer – Copyright and Trademark Notice

This report was prepared for the use of Environmental Data Resources, Inc. and AFX Research LLC, exclusively. This report is neither a guarantee of title, a commitment to insure, nor a policy of title insurance. **NO WARRANTY, EXPRESSED OR IMPLIED, IS MADE WHATSOEVER IN CONNECTION WITH THIS REPORT.** Environmental Data Resources, Inc. (EDR) and AFX Research LLC specifically disclaim the making of any such warranties, including without limitation, merchantability or fitness for a particular use or purpose. The information contained in this report is retrieved as it is recorded from the various agencies that make it available. The total liability is limited to the fee paid for this report.

Copyright 2016 by Environmental Data Resources, Inc. All rights reserved. Reproduction in any media or format, in whole or in part, of any report or map of Environmental Data Resources, Inc., or its affiliates, is prohibited without prior written permission.

EDR and its logos are trademarks of Environmental Data Resources, Inc. or its affiliates. All other trademarks used herein are the property of their respective owners.

EDR Chain of Title

TARGET PROPERTY INFORMATION

ADDRESS

GSA MENLO PARK
345 MIDDLEFIELD ROAD
MENLO PARK, CA 94025

RESEARCH SOURCE

SOURCE 1: SAN MATEO COUNTY RECORDER'S OFFICE
SOURCE 2: SAN MATEO COUNTY ASSESSOR'S OFFICE
EXAMINER'S NOTE: PUBLIC RECORDS OF SAN MATEO COUNTY, CA WERE SEARCHED FROM JANUARY 1, 1940 TO JUNE 24, 2019, AND NO OTHER DEEDS VESTING TITLE IN THE SUBJECT PROPERTY WERE FOUND OF RECORD DURING THE PERIOD SEARCHED.

PROPERTY DESCRIPTION

CURRENT OWNER: W MITCHELL BOURQUIN, SPECIAL ASSISTANT TO THE ATTORNEY GENERAL FOR UNITED STATES OF AMERICA
LEGAL DESCRIPTION: 12.857 AC MOL ON SWLY LN OF MIDDLEFIELD RD COM 1470 FT SELY FR RAVENSWOOD AVE CITY OF MENLO PARK
PROPERTY IDENTIFIERS: 062-390-700
GENERAL COMMENTS: NA

HISTORICAL CHAIN OF TITLE

SEE EXHIBIT "A"

MISCELLANEOUS

SEE EXHIBIT "B"

EDR Chain of Title

CHAIN OF TITLE

EXHIBIT "A"

EDR Chain of Title

HISTORICAL CHAIN OF TITLE

PARCEL 062-390-700

CHAIN 1

TYPE OF DEED: JUDGMENT
TITLE IS VESTED IN: W MITCHELL BOURQUIN, SPECIAL ASSISTANT TO THE ATTORNEY GENERAL
FOR UNITED STATES OF AMERICA
TITLE RECEIVED FROM: COUNTY OF SAN MATEO, STATE OF CALIFORNIA, WELLS FARGO BANK &
UNION TRUST CO., HARLEY M JENEKE, JAME DOE ROSENTHAL, MARY ROE
ROSENTHAL , FIRST DOE, SECOND DOE, THIRD DOE, FOURTH DOE, FIFTH
DOE, ET AL
DATE EXECUTED: 08/11/1943
DATE RECORDED: 08/11/1943
BOOK: 1081
PAGE: 75
VOLUME: NA
INSTRUMENT #: NA
DOCKET: NA
LAND RECORD COMMENTS: U.S. OF AMERICA IN CONNECTION WITH THE ESTABLISHMENT OF THE PALO
ALTO GENERAL HOSPITAL, SAN MATEO COUNTY, CALIFORNIA

DEED EFFECT OTHER PROPERTY.

CHAIN 2

TYPE OF DEED: DEED
TITLE IS VESTED IN: CLARENCE LUCE COLLINS
TITLE RECEIVED FROM: CLARENCE LUCE COLLINS, ELLA C COLLINS, DECEASED DOD: 09/10/1926
DATE EXECUTED: 10/27/1941
DATE RECORDED: 10/27/1941
BOOK: 992
PAGE: 71
VOLUME: NA
INSTRUMENT #: NA
DOCKET: NA
LAND RECORD COMMENTS: SEARCHED BACK TO 940, COUNTY RECORDS SHOW GRANTOR OWNED THIS
PROPERTY PRIOR TO 1920.

EDR Chain of Title

MISCELLANEOUS

EXHIBIT "B"

EDR Chain of Title

MISCELLANEOUS

TYPE OF INSTRUMENT: NONE IDENTIFIED

FIRST PARTY:

SECOND PARTY:

DATE EXECUTED:

DATE RECORDED:

PAGE:

BOOK:

INSTRUMENT #:

COMMENTS:

therefor; and to lease, let, demise, bargain, sell, remise, release, convey, mortgage and hypothecate lands, tenements and hereditaments, upon such terms and conditions, and under such covenants as she shall think fit. Also to bargain and agree for, buy, sell, mortgage, hypothecate, and in any and every way and manner deal in and with goods, wares and merchandise, choses, in action, and other property in possession or in action; and to make, do and transact all and every kind of business of what nature and kind soever, and also, for him and in his name, and as his act and deed, to sign, seal, execute, deliver and acknowledge such deeds, covenants, indentures, agreements, mortgages, hypothecations, bottomries, charter parties, bills of lading, bills, bonds, notes, receipts, evidences of debt, releases and satisfaction of mortgage, judgment and other debts, and such other instruments in writing, of whatever kind and nature as may be necessary and proper in the premises.

GIVING AND GRANTING unto his said attorney full power and authority to do and perform all and every act and thing whatsoever requisite and necessary to be done in and about the premises, as fully to all intents and purposes as he might or could do if personally present, I hereby ratifying and confirming all that my said attorney shall lawfully do or cause to be done by virtue of these presents.

IN WITNESS WHEREOF, I have hereunto set my hand and seal this 10 day of February in the year of our Lord One Thousand Nine Hundred and Forty-two

SIGNED, SEALED AND DELIVERED IN THE PRESENCE OF) Mrs. Thos. E. Jeter)

STATE OF ALASKA, Territory of Alaska) County of Third Division) ss. On this Tenth day of February A.D. One Thousand Nine Hundred and Forty Two,

before me, Henry S. Sogn, a Notary Public, in and for the Territory of Alaska, Esquire, Third Division Anchorage Precinct, residing therein, duly commissioned and sworn, personally appeared Leo F. Green known to me to be the person described in and whose name is subscribed to the within instrument, and he acknowledged to me that he executed the same.

IN WITNESS WHEREOF, I have hereunto set my hand and affixed my official seal, the day and year in this certificate first above written.

NOTARY PUBLIC IN AND FOR THE TERRITORY OF ALASKA, MY COMMISSION EXPIRES 5/11/1944 In and for said County of State of California

RECORDED AT REQUEST OF Florence Green At 45 Min. Past 2 P.M. JUL 12 1943 In Liber 4376 Page 226 OFFICIAL RECORDS OF ALAMEDA COUNTY, CALIFORNIA Thomas W. Fitzsimmons COUNTY RECORDER RUSH INDEXED COMPARED CROSSY

RECORDED AT REQUEST OF CALIFORNIA PACIFIC TITLE INSURANCE COMPANY AUG 18 1943 AT 10 MIN. PAST 2 P.M. SAN MATEO COUNTY RECORDS T.C.RICE, RECORDER, BY Annette H. Coogan DEPUTY RECORDER. Frieda Grimmerstein, Copyist. Compared & Corrections OK. -901165- (9) Copyist's Note: xx rulings in above same as in original instrument.

W. MITCHELL BOURQUIN Special Assistant to The Attorney General 710 Crocker Building 610 Market Street San Francisco, California Attorney for Plaintiff.

ORIGINAL FILED at 4:00 P.M. AUG 11 1943 With Clerk, U.S. Dist. Court San Francisco

IN THE DISTRICT COURT OF THE UNITED STATES IN AND FOR THE NORTHERN DISTRICT OF CALIFORNIA SOUTHERN DIVISION

UNITED STATES OF AMERICA, Plaintiff,) vs.) 120.0 Acres, more or less, in the County of) No. 22620-R) San Mateo, State of California, WELLS FARGO)) BANK & UNION TRUST CO., HANLEY M. JENEKE,)) JAMES DOE ROSENTHAL, MARY ROE ROSENTHAL,)) COUNTY OF SAN MATEO, STATE OF CALIFORNIA,)) FIRST DOE, SECOND DOE, THIRD DOE, FOURTH DOE,)) FIFTH DOE, FIRST DOE CORPORATION, SECOND DOE)) CORPORATION, THIRD DOE CORPORATION, FOURTH)) DOE CORPORATION, FIFTH DOE CORPORATION,)) Defendants.)

JUDGMENT

The United States of America having this day made application to the Court to enter a Judgment on a Declaration of Taking No. 1 heretofore filed this day, and upon consideration thereof, and of the Condemnation Complaint and the Amendment thereto, filed herein, said Declaration of Taking No. 1, the statutes in such cases made and provided, and it appearing to the satisfaction of the Court:

- FIRST: That the United States of America is entitled to acquire property by eminent domain for the purpose as set out and prayed for in said Complaint;
SECOND: That a Complaint in Condemnation was filed at the request and under the authority of the Secretary of War of the United States, and the Attorney General of the United States;
THIRD: That said Complaint and Declaration of Taking No. 1 state the authority under which, and the public use for which said land was taken; that the Secretary of War of the United States is the person duly authorized and empowered by law to acquire land such as is described in the Complaint, for use by the United States of America in connection with the establishment of the Palo Alto General Hospital, San Mateo County, California, and the Attorney General of the United States is the person authorized by law to direct the institution of such condemnation proceedings;
FOURTH: That said Declaration of Taking No. 1 contains:
(a) A plan showing the land to be taken.
(b) A description of the land taken, sufficient for the identification thereof.

(c) A statement of the estate or interest taken in said land.

(d) A statement of a sum of money estimated by the Acting Secretary of War of the United States to be just compensation for said land in the sum of ONE HUNDRED SIXTEEN THOUSAND SEVEN HUNDRED AND NO/100 DOLLARS (\$116,700.00), which sum at the time of the filing of said Declaration of Taking No. 1 was deposited in the Registry of the Court for the use of the persons entitled thereto.

(e) A statement that in the opinion of said Acting Secretary of War of the United States the ultimate award for the taking of said land will be within the limits prescribed by Congress. NOW, THEREFORE, IT IS ORDERED, ADJUDGED AND DECREED that the land situate in the County of San Mateo, State of California, and more particularly described as follows:

TRACT NO. 1

All that certain real property situate in the County of San Mateo, State of California, being a portion of the lands now or formerly owned by the Wells Fargo Bank and Union Trust Company, as recorded in Official Records 992, page 71, in the records of said county, said parcel being more particularly described as follows:

BEGINNING at a point, said point being the most westerly corner of the following described parcel; said point of beginning also being at the intersection of the easterly line of Ravenswood Avenue as it exists on the ground and the northeasterly boundary of the Southern Pacific Railroad Company's property, as described in that certain Deed from the Wells Fargo Bank and Union Trust Company to the Southern Pacific Railroad Company, dated March 1, 1943 and recorded in Official Records of San Mateo County Book 1056, page 47; thence from said point of beginning, along the aforementioned easterly line of Ravenswood Avenue as it exists on the ground, North 31° 15' East 2768.54 feet to the center line of Middlefield Road, as said road exists on the ground; thence leaving said easterly line of Ravenswood Avenue and along the center line of Middlefield Road, South 88° 15' East 2000.00 feet; thence leaving the center line of said road and across the lands of the Wells Fargo Bank and Union Trust Company, South 31° 45' West 1500.00 feet; thence North 88° 15' West 140.00 feet; thence South 31° 45' West 1484.34 feet to the aforementioned Southern Pacific Railroad Company's right of way line; thence along said right of way line North 52° 08' 30" West 1846.09 feet to the point of beginning.

Containing 127.23 acres of land, more or less. vested in the United States of America, in fee simple, subject, however, to existing easements for public roads and highways, public utilities, for railroads and for pipe lines, and the right to just compensation therefor vested in the persons entitled thereto, upon the filing of said Declaration of Taking No. 1 and the depositing in the Registry of this Court of the sum of ONE HUNDRED SIXTEEN THOUSAND SEVEN HUNDRED AND NO/100 DOLLARS (\$116,700.00), as hereinabove recited; that said lands are deemed to have been taken and condemned for the public use of the plaintiff, as authorized by law, and are necessary and suited to said use; that just compensation for the taking of said lands shall be ascertained and awarded by judgment herein.

DONE in open Court, this 11th day of August, 1943.

MICHAEL J. ROCHE,

Judge, United States District Court, Northern District of California.

I hereby certify that the annexed instrument is a true and correct copy of the original on file in my office.

ATTEST: C. W. CALBREATH, Clerk, District Court of the U.S. Northern District of California.

(SEAL OF THE U.S. DISTRICT COURT) By Wm J Crosby Deputy Clerk (NORTHERN DISTRICT OF CALIFORNIA)

RECORDED AT REQUEST of Department of Justice AUG 18 1943 AT 50 MIN. PAST 12 M. SAN MATEO COUNTY RECORDS T.C. RICE, RECORDER, BY Annette H. Coogan DEPUTY RECORDER. Frieda Grimsmanstein, Copyist. Compared & Corrections OK. *Frieda Grimsmanstein* 7/27/43 -90107E- (16)

614/251 No. L. B. P-11433 IN THE MATTER OF THE ESTATE OF ERNEST A. REEVES, Deceased.

ON May 3, 1943, IN DEPARTMENT L.B. "B" OF THE SUPERIOR COURT OF THE STATE OF CALIFORNIA IN AND FOR THE COUNTY OF LOS ANGELES, HON. Kurtz Kauffman, JUDGE, PRESIDING, THE FOLLOWING PROCEEDINGS WERE HAD, TO WIT ORDER APPROVING REPORT AND FOR DISTRIBUTION

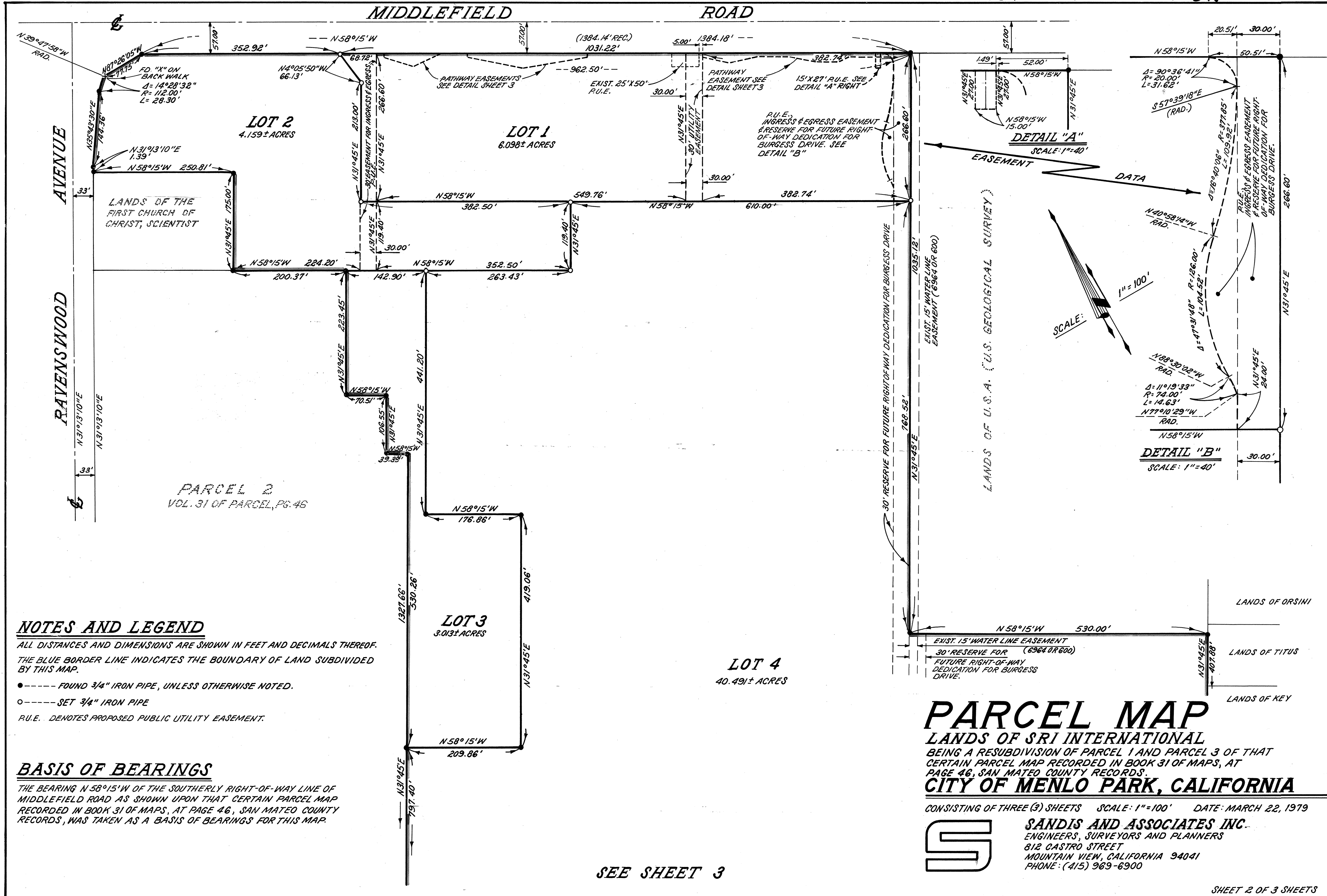
The report and petition for distribution herein of Grace Helen Reeves, as executrix of said estate, by Fred M. Riedman, her attorney, coming on this 3rd day of May, 1943, for hearing by the Court, all notices of said hearing having been given as required by law, the Court, after hearing the evidence, and finding no inheritance tax due herein, approves said report, and orders distribution of said estate as follows:

It is Ordered, Adjudged and Decreed by the Court that due notice to the creditors of said deceased has been given; that the said executrix has in her possession belonging to said estate, accounting being waived, the property hereinafter described at the value of the appraisalment, and that said report is hereby approved accordingly; and in pursuance of and according to the provisions of the last will of said deceased, the property hereinafter described, and all other property belonging to said estate, whether described herein or not, be and is hereby distributed to Grace Helen Reeves, widow of decedent.

The property of said estate, hereby distributed, so far as the same is known, is described as follows:

Those certain lots, pieces or parcels of land situate in the County of San Mateo, State of California, and particularly described as follows:

Lots 12 and 13, in Block 50 as shown on that certain map entitled "Map of First Addition to Fergollone City, being Lots 40 and 41 of Halfmoon Bay Colony Tract, San Mateo County, California", filed in the office of the County Recorder of San Mateo County, August 6, 1906, in Book "A" of Original Maps at page 58 and copied



PARCEL MAP
LANDS OF SRI INTERNATIONAL
BEING A RESUBDIVISION OF PARCEL 1 AND PARCEL 3 OF THAT CERTAIN PARCEL MAP RECORDED IN BOOK 31 OF MAPS, AT PAGE 46, SAN MATEO COUNTY RECORDS.
CITY OF MENLO PARK, CALIFORNIA

CONSISTING OF THREE (3) SHEETS SCALE: 1"=100' DATE: MARCH 22, 1979

S SANDIS AND ASSOCIATES INC.
ENGINEERS, SURVEYORS AND PLANNERS
812 CASTRO STREET
MOUNTAIN VIEW, CALIFORNIA 94041
PHONE: (415) 969-6900

SEE SHEET 3

OWNER'S CERTIFICATE


WE HEREBY STATE THAT WE ARE THE OWNERS OF OR HAVE SOME RIGHT, TITLE OR INTEREST IN AND TO THE REAL PROPERTY INCLUDED WITHIN THE SUBDIVISION SHOWN UPON THIS MAP AND THAT WE ARE THE ONLY PERSONS WHOSE CONSENT IS NECESSARY TO PASS A CLEAR TITLE TO SAID PROPERTY AND WE CONSENT TO THE MAKING OF SAID MAP AND SUBDIVISION AS SHOWN WITHIN THE BLUE BORDER LINE. WE ALSO HEREBY DEDICATE TO PUBLIC USE BURGESS DRIVE, SEE SHEETS 3, EASEMENTS FOR INGRESS AND EGRESS, EASEMENTS FOR PUBLIC UTILITIES DESIGNATED AS P.U.E. AND EASEMENTS FOR PATHWAYS, UNDER, ON OR OVER THOSE CERTAIN STRIPS OF LAND AS SHOWN UPON SAID MAP WITHIN SAID SUBDIVISION, SUCH STRIPS OF LAND TO BE KEPT OPEN AND FREE FROM BUILDINGS AND STRUCTURES OF ANY KIND EXCEPT UTILITY COMPANY STRUCTURES. WE ALSO HEREBY RESERVE RIGHT OF WAY FOR BURGESS DRIVE AS SHOWN UPON THIS MAP FOR DEDICATION TO THE CITY OF MENLO PARK AT SUCH TIME AS CITY DETERMINES THE NEED FOR SAID RIGHT OF WAY AND /OR THE PLACEMENT OF PUBLIC UTILITIES THEREIN.

AS OWNERS: SRI INTERNATIONAL, A CALIFORNIA NON PROFIT CORPORATION

Harvey L. Dixon
HARVEY L. DIXON, VICE PRESIDENT FINANCIAL ADMINISTRATION

AS BENEFICIARY: PROVIDENT LIFE AND ACCIDENT INSURANCE COMPANY

Sam E. Miles Jr.
SAM E. MILES JR., VICE PRESIDENT



AS TRUSTEE: CONTINENTAL AUXILIARY COMPANY, A CALIFORNIA CORPORATION

Lloyd E. Scott Don Yarbrough
LLOYD E. SCOTT, VICE PRESIDENT TRUST DON YARBROUGH, VICE PRESIDENT TRUST

AS OPTIONEE: FIRST CHURCH OF CHRIST, SCIENTIST, A CALIFORNIA NON-PROFIT CORPORATION

George Waters

SIGNATURE OMISSION

THE SIGNATURES REPRESENTING THE CITY OF MENLO PARK, A MUNICIPAL CORPORATION, EASEMENT HOLDER BY DEEDS RECORDED IN BOOK 3851 OFFICIAL RECORDS OF SAN MATEO COUNTY, PAGE 634, BOOK 3970 OFFICIAL RECORDS OF SAN MATEO COUNTY, PAGE 533, BOOK 3970 OFFICIAL RECORDS OF SAN MATEO COUNTY, PAGE 535, BOOK 5448 OFFICIAL RECORDS OF SAN MATEO COUNTY, PAGE 567 AND BOOK 6964 OFFICIAL RECORDS OF SAN MATEO COUNTY, PAGE 600, OVER SAID LAND WHICH CANNOT RIPEN INTO A FEE HAVE BEEN OMITTED, AS PROVIDED FOR IN SECTION 66436 OF THE GOVERNMENT CODE OF THE STATE OF CALIFORNIA.

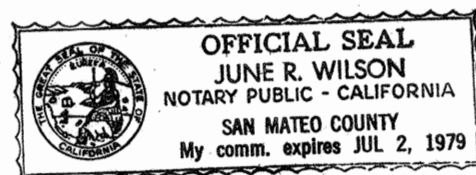
ACKNOWLEDGEMENT

STATE OF CALIFORNIA } S.S.
COUNTY OF SAN MATEO

ON THIS 11th DAY OF May, 1979, BEFORE ME, THE UNDERSIGNED A NOTARY PUBLIC IN AND FOR SAID COUNTY AND STATE, PERSONALLY APPEARED Harvey L. Dixon KNOWN TO ME TO BE THE Vice President AND KNOWN TO ME TO BE THE Vice President OF THE CORPORATION THAT EXECUTED THE WITHIN INSTRUMENT, KNOWN TO ME TO BE THE PERSONS WHO EXECUTED THE WITHIN INSTRUMENT ON BEHALF OF THE CORPORATION THEREIN NAMED AND THEY ACKNOWLEDGED TO ME THAT SUCH CORPORATION EXECUTED THE WITHIN INSTRUMENT PURSUANT TO ITS BY-LAWS OR A RESOLUTION OF ITS BOARD OF DIRECTORS.

WITNESS MY HAND AND OFFICIAL SEAL.

MY COMMISSION EXPIRES: July 2, 1979 June R. Wilson
NOTARY PUBLIC IN AND FOR THE COUNTY OF SAN MATEO, STATE OF CALIFORNIA



PARCEL MAP
LANDS OF SRI INTERNATIONAL

BEING A RESUBDIVISION OF PARCEL 1 AND PARCEL 3 OF THAT CERTAIN PARCEL MAP RECORDED IN BOOK 31 OF MAPS, AT PAGE 46, SAN MATEO COUNTY RECORDS.

CITY OF MENLO PARK, CALIFORNIA

CONSISTING OF THREE(3) SHEETS SCALE: 1"=100' DATE: MARCH 22, 1979

S SANDIS AND ASSOCIATES INC.
ENGINEERS, SURVEYORS AND PLANNERS
812 CASTRO STREET
MOUNTAIN VIEW, CALIFORNIA 94041
PHONE: (415) 969-6900

ACKNOWLEDGEMENTS


STATE OF CALIFORNIA } S.S.
COUNTY OF SAN MATEO

ON THIS 30th DAY OF May, 1979, BEFORE ME, THE UNDERSIGNED, A NOTARY PUBLIC IN AND FOR SAID COUNTY AND STATE, PERSONALLY APPEARED Lloyd E. Scott KNOWN TO ME TO BE THE Vice President AND Don Yarbrough KNOWN TO ME TO BE THE Vice President OF THE CORPORATION THAT EXECUTED THE WITHIN INSTRUMENT, KNOWN TO ME TO BE THE PERSONS WHO EXECUTED THE WITHIN INSTRUMENT ON BEHALF OF THE CORPORATION THEREIN NAMED AND THEY ACKNOWLEDGED TO ME THAT SUCH CORPORATION EXECUTED THE WITHIN INSTRUMENT PURSUANT TO ITS BY-LAWS OR A RESOLUTION OF ITS BOARD OF DIRECTORS.

WITNESS MY HAND AND OFFICIAL SEAL.

MY COMMISSION EXPIRES: Oct 7, 1982

Celeste P. Cristofani
NOTARY PUBLIC IN AND FOR THE COUNTY OF SAN MATEO, STATE OF CALIFORNIA
San Francisco



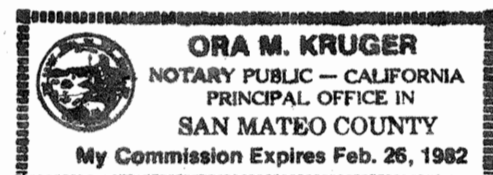
STATE OF CALIFORNIA } S.S.
COUNTY OF SAN MATEO

ON THIS 15th DAY OF June, 1979, BEFORE ME, THE UNDERSIGNED, A NOTARY PUBLIC IN AND FOR SAID COUNTY AND STATE, PERSONALLY APPEARED George Waters KNOWN TO ME TO BE THE City Engineer OF THE CORPORATION THAT EXECUTED THE WITHIN INSTRUMENT, KNOWN TO ME TO BE THE PERSONS WHO EXECUTED THE WITHIN INSTRUMENT ON BEHALF OF THE CORPORATION THEREIN NAMED AND THEY ACKNOWLEDGED TO ME THAT SUCH CORPORATION EXECUTED THE WITHIN INSTRUMENT PURSUANT TO ITS BY-LAWS OR A RESOLUTION OF ITS BOARD OF DIRECTORS.

WITNESS MY HAND AND OFFICIAL SEAL.

MY COMMISSION EXPIRES: February 26, 1982

Ora M. Kruger
NOTARY PUBLIC IN AND FOR THE COUNTY OF SAN MATEO, STATE OF CALIFORNIA



STATE OF Tennessee } S.S.
COUNTY OF Hamilton

ON THIS 15th DAY OF May, 1979, BEFORE ME, THE UNDERSIGNED, A NOTARY PUBLIC IN AND FOR SAID COUNTY AND STATE, PERSONALLY APPEARED Sam E. Miles Jr. KNOWN TO ME TO BE THE Vice President OF THE CORPORATION THAT EXECUTED THE WITHIN INSTRUMENT, KNOWN TO ME TO BE THE PERSON WHO EXECUTED THE WITHIN INSTRUMENT ON BEHALF OF THE CORPORATION THEREIN NAMED AND THEY ACKNOWLEDGED TO ME THAT SUCH CORPORATION EXECUTED THE WITHIN INSTRUMENT PURSUANT TO ITS BY-LAWS OR A RESOLUTION OF ITS BOARD OF DIRECTORS.

WITNESS MY HAND AND OFFICIAL SEAL.

MY COMMISSION EXPIRES: March 22nd 1983

Harvey Dixon
NOTARY PUBLIC IN AND FOR THE COUNTY OF Tennessee, STATE OF Tennessee
Hamilton Tennessee



ENGINEER'S CERTIFICATE

THIS MAP WAS PREPARED BY ME OR UNDER MY DIRECTION AND WAS COMPILED FROM RECORD DATA IN CONFORMANCE WITH REQUIREMENTS OF THE SUB-DIVISION MAP ACT AND LOCAL ORDINANCE AT THE REQUEST OF SRI INTERNATIONAL IN JANUARY, 1979. I HEREBY STATE THAT THIS PARCEL MAP SUBSTANTIALLY CONFORMS TO THE APPROVED OR CONDITIONALLY APPROVED TENTATIVE MAP, IF ANY.

DATED: 3/26/79

Timothy D. Sandis
TIMOTHY D. SANDIS
P.E. 15290

CITY ENGINEER'S CERTIFICATE

THIS MAP CONFORMS WITH THE REQUIREMENTS OF THE SUBDIVISION MAP ACT AND LOCAL ORDINANCE.

DATED: 6-27-79

Lauren E. Mercer
LAUREN E. MERCER R.C.E. 15440
CITY ENGINEER OF THE CITY OF MENLO PARK, STATE OF CALIFORNIA

COUNTY RECORDER'S CERTIFICATE

FILE NO. 28507A0 FEE \$ 9.00 PAID. FILED THIS 3rd DAY OF JULY, 1979, AT 4:12 P.M. IN BOOK 47 OF MAPS AT PAGE 29-31 AT THE REQUEST OF LAUREN E. MERCER

Lauren E. Mercer
CITY ENGINEER OF THE CITY OF MENLO PARK, CALIFORNIA

MARVIN CHURCH, COUNTY RECORDER

G. M. Gasey
BY DEPUTY

CITY CLERK'S CERTIFICATE

I, MARGARET E. SNOWDEN, CITY CLERK AND EX-OFFICIO CLERK OF THE CITY COUNCIL OF THE CITY OF MENLO PARK, CALIFORNIA, HEREBY CERTIFY THAT SAID COUNCIL BY A RESOLUTION ADOPTED AT A REGULAR MEETING HELD ON THE 26th DAY OF JUNE, 1979, DID ACCEPT ON BEHALF OF THE PUBLIC ALL PARCELS OF LAND AS OFFERED FOR DEDICATION TO PUBLIC USE.

DATED: 6/27/79

Margaret E. Snowden
MARGARET E. SNOWDEN, CITY CLERK AND EX-OFFICIO CLERK OF THE CITY OF MENLO PARK, STATE OF CALIFORNIA

NOTES AND LEGEND

- ALL DISTANCES AND DIMENSIONS ARE SHOWN IN FEET AND DECIMALS THEREOF.
- THE BLUE BORDER LINE INDICATES THE BOUNDARY OF LAND SUBDIVIDED BY THIS MAP.
- FOUND 3/4" IRON PIPE, UNLESS OTHERWISE NOTED.
- SET 3/4" IRON PIPE.
- P.U.E. DENOTES PROPOSED PUBLIC UTILITY EASEMENT.

GSA MENLO PARK
345 MIDDLEFIELD ROAD
MENLO PARK, CA

Inquiry Number: 5722726.13S
AUGUST 9, 2019

The EDR 1940 Chain of Title



6 Armstrong Road, 4th floor
Shelton, CT 06484
Toll Free: 800.352.0050
www.edrnet.com

EDR Chain of Title

The EDR Chain of Title Report tracks a line of successive owners from the present back to 1940 of a particular parcel of property, linked together by recorded transactions which pass title. Available nationwide, this report provides a summary of a property's ownership history and is a valuable source for determining the prior uses of a property.

A network of professional abstractors following established procedures, uses client supplied address information to locate:

- Historical Chain of Title research

Thank you for your business.
Please contact EDR at 1-800-352-0050
with any questions or comments.

Disclaimer – Copyright and Trademark Notice

This report was prepared for the use of Environmental Data Resources, Inc. and AFX Research LLC, exclusively. This report is neither a guarantee of title, a commitment to insure, nor a policy of title insurance. **NO WARRANTY, EXPRESSED OR IMPLIED, IS MADE WHATSOEVER IN CONNECTION WITH THIS REPORT.** Environmental Data Resources, Inc. (EDR) and AFX Research LLC specifically disclaim the making of any such warranties, including without limitation, merchantability or fitness for a particular use or purpose. The information contained in this report is retrieved as it is recorded from the various agencies that make it available. The total liability is limited to the fee paid for this report.

Copyright 2016 by Environmental Data Resources, Inc. All rights reserved. Reproduction in any media or format, in whole or in part, of any report or map of Environmental Data Resources, Inc., or its affiliates, is prohibited without prior written permission.

EDR and its logos are trademarks of Environmental Data Resources, Inc. or its affiliates. All other trademarks used herein are the property of their respective owners.

EDR Chain of Title

TARGET PROPERTY INFORMATION

ADDRESS

GSA MENLO PARK
345 MIDDLEFIELD ROAD
MENLO PARK, CA

RESEARCH SOURCE

SOURCE 1: SAN MATEO COUNTY RECORDER'S OFFICE
SOURCE 2: SAN MATEO COUNTY ASSESSOR'S OFFICE
EXAMINER'S NOTE: PUBLIC RECORDS OF SAN MATEO COUNTY, CA WERE SEARCHED FROM JANUARY 1, 1940 TO JULY 29, 2019, AND NO OTHER DEEDS VESTING TITLE IN THE SUBJECT PROPERTY WERE FOUND OF RECORD DURING THE PERIOD SEARCHED.

PROPERTY DESCRIPTION

CURRENT OWNER: UNITED STATES OF AMERICA
LEGAL DESCRIPTION: 4.506 ACS MOL AT NWLY TERMINUS OF HOMEWOOD PLACE CITY OF MENLO PARK
PROPERTY IDENTIFIERS: 062-421-070
GENERAL COMMENTS: NA

HISTORICAL CHAIN OF TITLE

SEE EXHIBIT "A"

MISCELLANEOUS

SEE EXHIBIT "B"

EDR Chain of Title

CHAIN OF TITLE

EXHIBIT "A"

EDR Chain of Title

HISTORICAL CHAIN OF TITLE

PARCEL 062-421-070

CHAIN 1

TYPE OF DEED: GRANT DEED
TITLE IS VESTED IN: UNITED STATES OF AMERICA
TITLE RECEIVED FROM: J CYRIL JOHNSON AND LA PRELE JOHNSON, HIS WIFE
DATE EXECUTED: 04/06/1960
DATE RECORDED: 04/11/1960
BOOK: 3778
PAGE: 17
VOLUME: NA
INSTRUMENT #: NA
DOCKET: NA
LAND RECORD COMMENTS: FIRST TWO DEEDS ARE NEEDED TO MAKE UP THE ENTIRE PROPERTY.

CHAIN 2

TYPE OF DEED: GRANT DEED
TITLE IS VESTED IN: THE UNITED STATES OF AMERICA
TITLE RECEIVED FROM: RAY T LINDSAY AND MILDRED LINDSAY, HIS WIFE
DATE EXECUTED: 04/08/1960
DATE RECORDED: 04/11/1960
BOOK: 3777
PAGE: 440
VOLUME: NA
INSTRUMENT #: NA
DOCKET: NA
LAND RECORD COMMENTS: NA

EDR Chain of Title

CHAIN 3

TYPE OF DEED: GRANT DEED
TITLE IS VESTED IN: J CYRIL JOHNSON AND LA PRELE JOHNSON
TITLE RECEIVED FROM: CLAUDE T LINDSAY COMPANY, CO-PARTNERSHIP
DATE EXECUTED: 08/23/1956
DATE RECORDED: 09/05/1956
BOOK: 3090
PAGE: 63
VOLUME: NA
INSTRUMENT #: NA
DOCKET: NA
LAND RECORD COMMENTS: NA

CHAIN 4

TYPE OF DEED: GRANT DEED
TITLE IS VESTED IN: RAY T LINDSAY
TITLE RECEIVED FROM: CLAUDE T LINDSAY COMPANY, CO-PARTNERSHIP
DATE EXECUTED: 07/08/1955
DATE RECORDED: 07/13/1955
BOOK: 2836
PAGE: 149
VOLUME: NA
INSTRUMENT #: NA
DOCKET: NA
LAND RECORD COMMENTS: NA

CHAIN 5

TYPE OF DEED: DEED
TITLE IS VESTED IN: CLAUDE T LINDSAY COMPANY, CO-PARTNERSHIP
TITLE RECEIVED FROM: MENLO HOMES INC
DATE EXECUTED: 04/17/1950
DATE RECORDED: 04/17/1950
BOOK: 1842
PAGE: 195
VOLUME: NA
INSTRUMENT #: NA
DOCKET: NA
LAND RECORD COMMENTS: SEARCHED BACK TO 1940, PRIOR DEED WAS RECORDED BEFORE 1940.

EDR Chain of Title

MISCELLANEOUS

EXHIBIT "B"

EDR Chain of Title

MISCELLANEOUS

TYPE OF INSTRUMENT: NONE IDENTIFIED

FIRST PARTY:

SECOND PARTY:

DATE EXECUTED:

DATE RECORDED:

PAGE:

BOOK:

INSTRUMENT #:

COMMENTS:

GRANT DEED

By this instrument dated April 6, 1960, for a valuable consideration,

Affix
IRS
\$ 96635

J. CYRIL JOHNSON AND LA PRELE JOHNSON, his wife,



hereby GRANT (S) to

THE UNITED STATES OF AMERICA

The following described Real Property in the State of California, County of San Mateo,
City of Menlo Park:

BEGINNING at the most Northerly corner of Lot 1, as shown on the map entitled, "LINFIELD OAKS, MENLO PARK, SAN MATEO COUNTY, CALIFORNIA", filed in the office of the County Recorder of San Mateo County on April 21, 1950, in Book 31 of Maps at Pages 25 and 26; thence North 31°45' East 297.12 feet; thence South 58°15' East 224.29 feet; thence North 31°45' East 48.92 feet to the North-westerly line of that certain unnamed cul-de-sac described in Deed from Claude T. Lindsay Company, a co-partnership, to City of Menlo Park, dated May 8, 1951, and recorded July 10, 1951, in Book 2098 of Official Records at Page 393 (47246-J); thence along the Northwesterly and Southwesterly lines of said unnamed cul-de-sac, along a curve to the left with a radius of 40 feet, through a central angle of 86°38'02" an arc distance of 60.48 feet, along a reverse curve to the right, with a radius of 40 feet; through a central angle of 36°57'20" an arc distance of 25.80 feet and on a reverse curve to the left, with a radius of 100 feet, through a central angle of 9°12'06" an arc distance of 16.06 feet, to the Northwesterly line of lands described in Deed from Claude T. Lindsay Company, a co-partnership, to California Pacific Title Insurance Company, a corporation, dated December 1, 1950, and recorded October 24, 1951, in Book 2147 of Official Records at Page 699, (67416-J); thence along the last mentioned Northwesterly line, South 31°45' West 287.30 feet to the Northeasterly line of Lot 1, hereinabove first mentioned; thence along the Northeasterly line of Lot 1, North 58°15' West 208.50 feet to the POINT OF BEGINNING.


TOGETHER WITH a non-exclusive easement for ingress and egress for Pedestrian use only, over the following described parcel:

BEGINNING at a point distant North 31°45' East 297.12 feet and South 58°15' East 145.63 feet from the most Northerly corner of Lot 1, as said Lot is shown on the map entitled, "LINFIELD OAKS, MENLO PARK, SAN MATEO COUNTY, CALIFORNIA", filed in the office of the County Recorder of San Mateo County on April 21, 1950, in Book 31 of Maps at Pages 25 and 26; thence from said point of beginning the following courses and distances North 31°45' East 8.00 feet; South 58°15' East 78.66 feet South 31°45' West 8.00 feet and North 58°15' West 78.66 feet to the POINT OF BEGINNING.

J. Cyril Johnson

J. Cyril Johnson
La Prele Johnson

La Prele Johnson



SPACE BELOW FOR RECORDERS USE ONLY

VOL 3778 PAGE 18

STATE OF CALIFORNIA,

County of Santa Clara

On this 8th day of April in the year one thousand nine hundred and sixty
before me, ROBERT MARTIN, a Notary Public in and for the

County of Santa Clara, State of California, duly commissioned
and sworn, personally appeared J. CYRIL JOHNSON and LA PEELE
JOHNSON

known to me to be the person s whose name s are subscribed to the within instrument
and acknowledged to me that he executed the same.

IN WITNESS WHEREOF I have hereunto set my hand and affixed my official seal
in the County of Santa Clara the day and year in this
certificate first above written.



Robert Martin *Robert Martin*
Notary Public in and for the County of Santa Clara State of California.
My Commission Expires 8/17/62

Cowdery's Form No. 32—Acknowledgment—General.
(C. C. Sec. 1189) 17065

45491S
APR 11 1960

VOL 3778 PAGE 17

45491S

RECORDED AT REQUEST OF
SECURITY TITLE INSURANCE COMPANY

Apr 11 2 37 PM 1960

OFFICIAL RECORDS
SAN MATEO COUNTY

Ruth Kirta
RECORDED

280

J

NELLY PTN

748⁰⁰

For value received RAY T. LINDSAY and MILDRED LINDSAY, his wife

GRANT..... to THE UNITED STATES OF AMERICA

all that real property situate in the City of Menlo Park

County of San Mateo, State of California, described as follows:

BEGINNING at the most Westerly corner of the lands described in the Deed from Claude T. Lindsay Company, a co-partnership, to the American Insurance Company of Newark, New Jersey, dated March 12, 1952 and recorded March 13, 1952 in Book 2214 of Official Records at page 574 (File No. 93422-J), Records of San Mateo County, California; thence South 31° 45' West 362.00 feet; thence South 58° 15' East 224.29 feet; thence North 31° 45' East 48.92 feet to the Northwesterly line of that certain un-named cul-de-sac described in the Deed for street purposes, from Claude T.

Lindsay Company, a co-partnership, to City of Menlo Park, dated May 8, 1951 and recorded July 10, 1951 in Book 2098 of Official Records at page 393 (File No. 47246-J), Records of San Mateo County, California; thence along the Northwesterly and Northerly line of said un-named cul-de-sac, along a curve to the right, with a radius of 40 feet, through a central angle of 98° 13' 20", an arc distance of 68.57 feet, to the Northwesterly line of lands described in the Deed from Claude T. Lindsay, a co-partnership, to Gold-Cham Corporation, a corporation, dated January 10, 1951 and recorded March 28, 1951 in Book 2045 of Official Records at page 667 (File No. 26779-J), Records of San Mateo County, California; thence along the Northwesterly and Northeasterly lines of the last mentioned lands, North 31° 45' East 157.88 feet and South 57° 54' 30" East 95 feet to the Northwesterly line of lands described in the Deed from Menlo Homes, Incorporated, a corporation, to Allstate Insurance Company, a corporation, dated April 3, 1950 and recorded April 21, 1950 in Book 1842 of Official Records at page 192 (File No. 52494-I), Records of San Mateo County, California; thence along the last mentioned Northwesterly line, North 31° 45' East 115.00 feet to the Southwesterly line of lands of the American Insurance Company of Newark, New Jersey, hereinabove first mentioned; thence along the last mentioned Southwesterly line, North 58° 03' 55" West 365 feet to the point of beginning.

TOGETHER WITH a non-exclusive easement for ingress and egress for Pedestrian use only, over the following described parcel:

BEGINNING at a point distant North 31° 45' East 297.12 feet and South 58° 14' East 145.63 feet from the most Northerly corner of Lot 1, as said Lot is shown on the map entitled "Linfield Oaks, Menlo Park, San Mateo County, California" filed in the office of the County Recorder of San Mateo County on April 21, 1950 in Book 31 of Maps at pages 25 and 26; thence from said point of beginning, the following courses and distances; South 31° 45' West 8.00 feet, South 58° 15' East 7.40 feet, South 31° 45' West 5.75 feet, South 58° 15' East 13.10 feet, North 31° 45' East 5.75 feet, South 58° 15' East 63.50 feet, North 31° 45' East 16.00 feet, North 58° 15' West 5.34 feet, So. 31° 45' W. 8.00 feet and N. 58° 15' W. 78.66' to the point of beginning.

Dated April 8, 1960

Ray T. Lindsay
Mildred Lindsay
Mildred Lindsay

STATE OF CALIFORNIA


County of Santa Clara }
On April 8, 1960
before me, Ann Di Leonardo, a Notary Public,
in and for said County and State, personally appeared
Ray T. Lindsay and
Mildred Lindsay

known to me to be the person whose name is subscribed to the foregoing instrument, and acknowledged to me that he executed the same

Ann Di Leonardo
Notary Public

2/9/62

167 025 (over)



Order No.
When recorded mail to
THE UNITED STATES OF AMERICA
C/O General Services Administration
Region 9, 19th - 4th Streets
San Francisco 3, California

ATTN: Mr. George Wilson

45277S
APR 11 1960

Recorder's
File No.

GRANT DEED

INDEXED

RAY T. LINDSAY AND MILDRED
LINDSAY
TO
THE UNITED STATES OF AMERICA

VOL 3777 PAGE 440

45277S
RECORDED AT REQUEST OF

SAN MATEO COUNTY TITLE COMPANY

APR 11 10 27 A 1960

OFFICIAL RECORDS
SAN MATEO COUNTY
Ruth Kirtz
RECORDER


280

7

**WESTERN TITLE INSURANCE
AND GUARANTY COMPANY**

CIVIC CENTER OFFICE
240 VAN NESS AVENUE
DOWNTOWN OFFICE
180 MONTGOMERY STREET
GEARY BOULEVARD OFFICE
5188 GEARY BOULEVARD
PARKSIDE OFFICE
1100 TARAVAL STREET
SAN FRANCISCO
TELEPHONE UNDERHILL 3-0750

SAN MATEO COUNTY TITLE COMPANY
Redwood City, Calif.



62-42

FEB 21 2008

TAX CODE AREA



ASSESSOR'S MAP COUNTY OF SAN MATEO, CALIF

△ LINFIELD OAKS NO. 2 RSM 32/40
△ PARCEL MAP VOL. 34/5

MAR 04 2008

GSA Menlo Park

345 Middlefield Road
Menlo Park, CA 94025

Inquiry Number: 5722726.6
July 19, 2019

The EDR Property Tax Map Report

EDR Property Tax Map Report

Environmental Data Resources, Inc.'s EDR Property Tax Map Report is designed to assist environmental professionals in evaluating potential environmental conditions on a target property by understanding property boundaries and other characteristics. The report includes a search of available property tax maps, which include information on boundaries for the target property and neighboring properties, addresses, parcel identification numbers, as well as other data typically used in property location and identification.

Thank you for your business.

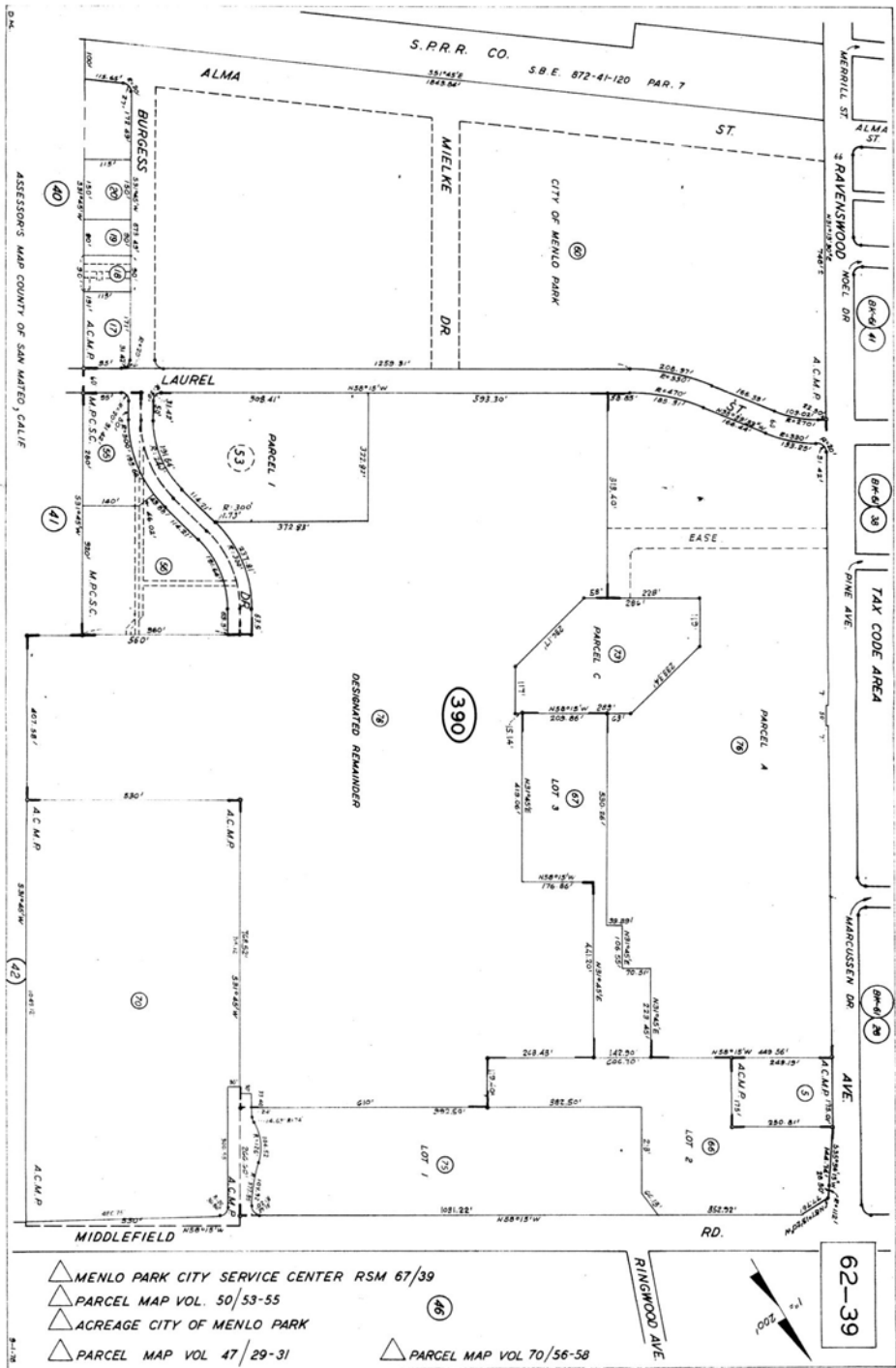
Please contact EDR at 1-800-352-0050
with any questions or comments.

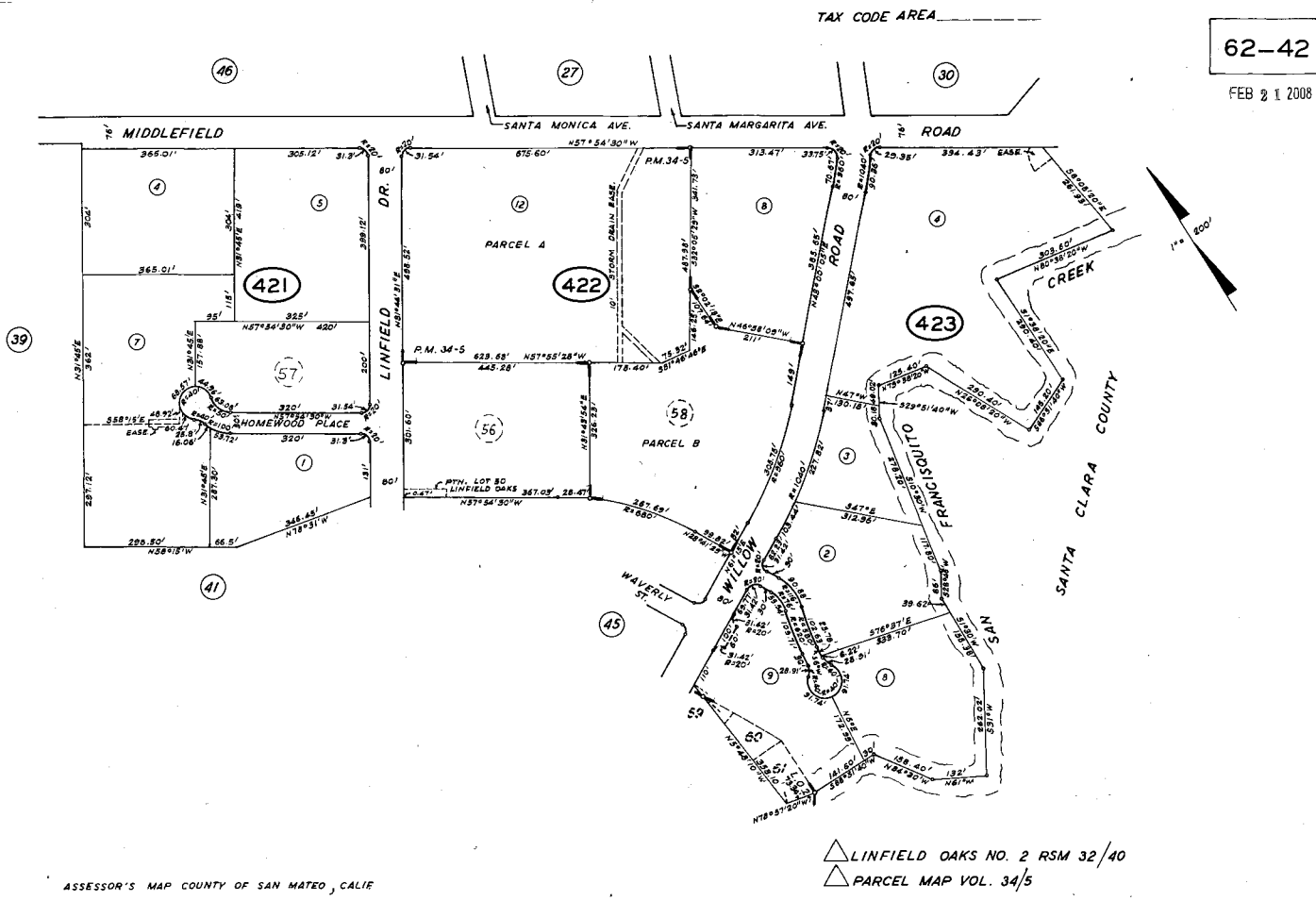
Disclaimer - Copyright and Trademark Notice

This Report contains certain information obtained from a variety of public and other sources reasonably available to Environmental Data Resources, Inc. It cannot be concluded from this Report that coverage information for the target and surrounding properties does not exist from other sources. **NO WARRANTY EXPRESSED OR IMPLIED, IS MADE WHATSOEVER IN CONNECTION WITH THIS REPORT. ENVIRONMENTAL DATA RESOURCES, INC. SPECIFICALLY DISCLAIMS THE MAKING OF ANY SUCH WARRANTIES, INCLUDING WITHOUT LIMITATION, MERCHANTABILITY OR FITNESS FOR A PARTICULAR USE OR PURPOSE. ALL RISK IS ASSUMED BY THE USER. IN NO EVENT SHALL ENVIRONMENTAL DATA RESOURCES, INC. BE LIABLE TO ANYONE, WHETHER ARISING OUT OF ERRORS OR OMISSIONS, NEGLIGENCE, ACCIDENT OR ANY OTHER CAUSE, FOR ANY LOSS OR DAMAGE, INCLUDING, WITHOUT LIMITATION, SPECIAL, INCIDENTAL, CONSEQUENTIAL, OR EXEMPLARY DAMAGES. ANY LIABILITY ON THE PART OF ENVIRONMENTAL DATA RESOURCES, INC. IS STRICTLY LIMITED TO A REFUND OF THE AMOUNT PAID FOR THIS REPORT.** Purchaser accepts this Report "AS IS". Any analyses, estimates, ratings, environmental risk levels or risk codes provided in this Report are provided for illustrative purposes only, and are not intended to provide, nor should they be interpreted as providing any facts regarding, or prediction or forecast of, any environmental risk for any property. Only a Phase I Environmental Site Assessment performed by an environmental professional can provide information regarding the environmental risk for any property. Additionally, the information provided in this Report is not to be construed as legal advice.

Copyright 2017 by Environmental Data Resources, Inc. All rights reserved. Reproduction in any media or format, in whole or in part, of any report or map of Environmental Data Resources, Inc. or its affiliates is prohibited without prior written permission.

EDR and its logos (including Sanborn and Sanborn Map) are trademarks of Environmental Data Resources, Inc. or its affiliates. All other trademarks used herein are the property of their respective owners.






62-42
FEB 21 2008

ASSESSOR'S MAP COUNTY OF SAN MATEO, CALIF

△ LINFIELD OAKS NO. 2 RSM 32/40
△ PARCEL MAP VOL. 34/5



GSA Menlo Park
345 Middlefield Road
Menlo Park, CA 94025

Inquiry Number: 5722726.3

July 19, 2019

Certified Sanborn® Map Report



6 Armstrong Road, 4th floor
Shelton, CT 06484
Toll Free: 800.352.0050
www.edrnet.com

Certified Sanborn® Map Report

07/19/19

Site Name:

GSA Menlo Park
345 Middlefield Road
Menlo Park, CA 94025
EDR Inquiry # 5722726.3

Client Name:

Scout Environmental
169 Saxony Suite 214
Encinitas, CA 92024
Contact: Jason Strayer



The Sanborn Library has been searched by EDR and maps covering the target property location as provided by Scout Environmental were identified for the years listed below. The Sanborn Library is the largest, most complete collection of fire insurance maps. The collection includes maps from Sanborn, Bromley, Perris & Browne, Hopkins, Barlow, and others. Only Environmental Data Resources Inc. (EDR) is authorized to grant rights for commercial reproduction of maps by the Sanborn Library LLC, the copyright holder for the collection. Results can be authenticated by visiting www.edrnet.com/sanborn.

The Sanborn Library is continually enhanced with newly identified map archives. This report accesses all maps in the collection as of the day this report was generated.

Certified Sanborn Results:

Certification # 7CD7-4337-9D35
PO # 2010-001
Project Menlo Park USGS



Sanborn® Library search results

Certification #: 7CD7-4337-9D35

UNMAPPED PROPERTY

This report certifies that the complete holdings of the Sanborn Library, LLC collection have been searched based on client supplied target property information, and fire insurance maps covering the target property were not found.

The Sanborn Library includes more than 1.2 million fire insurance maps from Sanborn, Bromley, Perris & Browne, Hopkins, Barlow and others which track historical property usage in approximately 12,000 American cities and towns. Collections searched:

- Library of Congress
- University Publications of America
- EDR Private Collection

The Sanborn Library LLC Since 1866™

Limited Permission To Make Copies

Scout Environmental (the client) is permitted to make up to FIVE photocopies of this Sanborn Map transmittal and each fire insurance map accompanying this report solely for the limited use of its customer. No one other than the client is authorized to make copies. Upon request made directly to an EDR Account Executive, the client may be permitted to make a limited number of additional photocopies. This permission is conditioned upon compliance by the client, its customer and their agents with EDR's copyright policy; a copy of which is available upon request.

Disclaimer - Copyright and Trademark Notice

This Report contains certain information obtained from a variety of public and other sources reasonably available to Environmental Data Resources, Inc. It cannot be concluded from this Report that coverage information for the target and surrounding properties does not exist from other sources. NO WARRANTY EXPRESSED OR IMPLIED, IS MADE WHATSOEVER IN CONNECTION WITH THIS REPORT. ENVIRONMENTAL DATA RESOURCES, INC. SPECIFICALLY DISCLAIMS THE MAKING OF ANY SUCH WARRANTIES, INCLUDING WITHOUT LIMITATION, MERCHANTABILITY OR FITNESS FOR A PARTICULAR USE OR PURPOSE. ALL RISK IS ASSUMED BY THE USER. IN NO EVENT SHALL ENVIRONMENTAL DATA RESOURCES, INC. BE LIABLE TO ANYONE, WHETHER ARISING OUT OF ERRORS OR OMISSIONS, NEGLIGENCE, ACCIDENT OR ANY OTHER CAUSE, FOR ANY LOSS OF DAMAGE, INCLUDING, WITHOUT LIMITATION, SPECIAL, INCIDENTAL, CONSEQUENTIAL, OR EXEMPLARY DAMAGES. ANY LIABILITY ON THE PART OF ENVIRONMENTAL DATA RESOURCES, INC. IS STRICTLY LIMITED TO A REFUND OF THE AMOUNT PAID FOR THIS REPORT. Purchaser accepts this Report "AS IS". Any analyses, estimates, ratings, environmental risk levels or risk codes provided in this Report are provided for illustrative purposes only, and are not intended to provide, nor should they be interpreted as providing any facts regarding, or prediction or forecast of, any environmental risk for any property. Only a Phase I Environmental Site Assessment performed by an environmental professional can provide information regarding the environmental risk for any property. Additionally, the information provided in this Report is not to be construed as legal advice. Copyright 2019 by Environmental Data Resources, Inc. All rights reserved. Reproduction in any media or format, in whole or in part, of any report or map of Environmental Data Resources, Inc., or its affiliates, is prohibited without prior written permission.

EDR and its logos (including Sanborn and Sanborn Map) are trademarks of Environmental Data Resources, Inc. or its affiliates. All other trademarks used herein are the property of their respective owners.

GSA Menlo Park

345 Middlefield Road
Menlo Park, CA 94025

Inquiry Number: 5722726.8
July 19, 2019

EDR Building Permit Report

Target Property and Adjoining Properties

TABLE OF CONTENTS

SECTION

About This Report

Executive Summary

Findings

Glossary

Thank you for your business.

Please contact EDR at 1-800-352-0050
with any questions or comments.

Disclaimer - Copyright and Trademark Notice

This Report contains certain information obtained from a variety of public and other sources reasonably available to Environmental Data Resources, Inc. It cannot be concluded from this Report that coverage information for the target and surrounding properties does not exist from other sources. **NO WARRANTY EXPRESSED OR IMPLIED, IS MADE WHATSOEVER IN CONNECTION WITH THIS REPORT. ENVIRONMENTAL DATA RESOURCES, INC. SPECIFICALLY DISCLAIMS THE MAKING OF ANY SUCH WARRANTIES, INCLUDING WITHOUT LIMITATION, MERCHANTABILITY OR FITNESS FOR A PARTICULAR USE OR PURPOSE. ALL RISK IS ASSUMED BY THE USER. IN NO EVENT SHALL ENVIRONMENTAL DATA RESOURCES, INC. BE LIABLE TO ANYONE, WHETHER ARISING OUT OF ERRORS OR OMISSIONS, NEGLIGENCE, ACCIDENT OR ANY OTHER CAUSE, FOR ANY LOSS OR DAMAGE, INCLUDING, WITHOUT LIMITATION, SPECIAL, INCIDENTAL, CONSEQUENTIAL, OR EXEMPLARY DAMAGES. ANY LIABILITY ON THE PART OF ENVIRONMENTAL DATA RESOURCES, INC. IS STRICTLY LIMITED TO A REFUND OF THE AMOUNT PAID FOR THIS REPORT.** Purchaser accepts this Report "AS IS". Any analyses, estimates, ratings, environmental risk levels or risk codes provided in this Report are provided for illustrative purposes only, and are not intended to provide, nor should they be interpreted as providing any facts regarding, or prediction or forecast of, any environmental risk for any property. Only a Phase I Environmental Site Assessment performed by an environmental professional can provide information regarding the environmental risk for any property. Additionally, the information provided in this Report is not to be construed as legal advice.

Copyright 2017 by Environmental Data Resources, Inc. All rights reserved. Reproduction in any media or format, in whole or in part, of any report or map of Environmental Data Resources, Inc. or its affiliates is prohibited without prior written permission.

EDR and its logos (including Sanborn and Sanborn Map) are trademarks of Environmental Data Resources, Inc. or its affiliates. All other trademarks used herein are the property of their respective owners.

EDR BUILDING PERMIT REPORT

About This Report

The EDR Building Permit Report provides a practical and efficient method to search building department records for indications of environmental conditions. Generated via a search of municipal building permit records gathered from more than 1,600 cities nationwide, this report will assist you in meeting the search requirements of EPA's Standards and Practices for All Appropriate Inquiries (40 CFR Part 312), the ASTM Standard Practice for Environmental Site Assessments (E 1527-13), or custom requirements developed for the evaluation of environmental risk associated with a parcel of real estate.

Building permit data can be used to identify current and/or former operations and structures/features of environmental concern. The data can provide information on a target property and adjoining properties such as the presence of underground storage tanks, pump islands, sumps, drywells, etc., as well as information regarding water, sewer, natural gas, electrical connection dates, and current/former septic tanks.

ASTM and EPA Requirements

ASTM E 1527-13 lists building department records as a "standard historical source," as detailed in § 8.3.4.7: "Building Department Records - The term building department records means those records of the local government in which the property is located indicating permission of the local government to construct, alter, or demolish improvements on the property." ASTM also states that "Uses in the area surrounding the property shall be identified in the report, but this task is required only to the extent that this information is revealed in the course of researching the property itself."

EPA's Standards and Practices for All Appropriate Inquiries (AAI) states: "§312.24: Reviews of historical sources of information. (a) Historical documents and records must be reviewed for the purposes of achieving the objectives and performance factors of §312.20(e) and (f). Historical documents and records may include, but are not limited to, aerial photographs, fire insurance maps, building department records, chain of title documents, and land use records."

Methodology

EDR has developed the EDR Building Permit Report through our partnership with BuildFax, the nation's largest repository of building department records. BuildFax collects, updates, and manages building department records from local municipal governments. The database now includes 30 million permits, on more than 10 million properties across 1,600 cities in the United States.

The EDR Building Permit Report comprises local municipal building permit records, gathered directly from local jurisdictions, including both target property and adjoining properties. Years of coverage vary by municipality. Data reported includes (where available): date of permit, permit type, permit number, status, valuation, contractor company, contractor name, and description.

Incoming permit data is checked at seven stages in a regimented quality control process, from initial data source interview, to data preparation, through final auditing. To ensure the building department is accurate, each of the seven quality control stages contains, on average, 15 additional quality checks, resulting in a process of approximately 105 quality control "touch points."

For more information about the EDR Building Permit Report, please contact your EDR Account Executive at (800) 352-0050.



EXECUTIVE SUMMARY: SEARCH DOCUMENTATION

A search of building department records was conducted by Environmental Data Resources, Inc (EDR) on behalf of Scout Environmental on Jul 19, 2019.

TARGET PROPERTY

345 Middlefield Road
Menlo Park, CA 94025

SEARCH METHODS

EDR searches available lists for both the Target Property and Surrounding Properties.

RESEARCH SUMMARY

Building permits identified: **YES**

The following research sources were consulted in the preparation of this report. An "X" indicates where information was identified in the source and provided in this report.

Menlo Park

<u>Year</u>	<u>Source</u>	<u>TP</u>	<u>Adjoining</u>
2019			X
2018			X
2017			X
2016			X
2015			X
2014			
2013			
2012			X
2011			X
2010			X
2009			X
		X	
2008			X
2007			X
2006			X
2005			X
2004			X
2003			X
2002			
2001			X
2000			X
1999			

Name: JurisdictionName
Years: Years
Source: Source
Phone: Phone

BUILDING DEPARTMENT RECORDS SEARCHED

Name: Menlo Park
Years: 1999-2019
Source: , MENLO PARK, CA
Phone: 650-330-6600

Name: San Mateo County Unincorporated Area
Years: 1985-2019
Source: San Mateo County, Planning and Building Department, SAN MATEO, CA
Phone: (650) 363-4161

Name: Santa Clara County Unincorporated Area
Years: 1960-2018
Source: Santa Clara County, Development Services Office, SAN JOSE, CA
Phone: (408) 299-5700

TARGET PROPERTY FINDINGS

TARGET PROPERTY DETAIL

**345 Middlefield Road
Menlo Park, CA 94025**

345 MIDDLEFIELD RD

Date: **8/19/2009**
Permit Type: **Commercial**
Description: **Replace 3 Water Heaters and Install Pressure Temperature**
Permit Description: **Commercial - Repair**
Work Class:
Proposed Use:
Permit Number: **BLD2009-00913**
Status:
Valuation: **\$5,900.00**
Contractor Company:
Contractor Name: **PALO ALTO PLUMBING & HEATING**

ADJOINING PROPERTY FINDINGS

ADJOINING PROPERTY DETAIL

The following Adjoining Property addresses were researched for this report. Detailed findings are provided for each address.

GLORIA CIR

20 GLORIA CIR

Date: **10/4/2012**
Permit Type: **Residential**
Description: **Kitchen and master bath remodel, install door on interior**

Permit Description: **Single Family Residential - Alteration**
Work Class:
Proposed Use:
Permit Number: BLD2012-00830
Status:
Valuation: \$0.00
Contractor Company:
Contractor Name: DAN LUCAS CONSTRUCTION

Date: **2/3/2011**
Permit Type:
Description: **New Pool/spa**

Permit Description: **Swimming Pool - New Construction**
Work Class:
Proposed Use:
Permit Number: BLD2011-00121
Status:
Valuation: \$36,500.00
Contractor Company:
Contractor Name: ROYAL POOLS

ADJOINING PROPERTY FINDINGS

Date: **2/3/2011**
Permit Type:
Description: **New backyard BBQ and arbor.**

Permit Description: **Accessory Structure-detached - New Construction**
Work Class:
Proposed Use:
Permit Number: BLD2011-00159
Status:
Valuation: \$21,000.00
Contractor Company:
Contractor Name: COLLISHAW LANDSCAPING

40 GLORIA CIR

Date: **11/28/2007**
Permit Type:
Description: **New in ground spa**

Permit Description: **Swimming Pool - New Construction**
Work Class:
Proposed Use:
Permit Number: BLD2007-01643
Status:
Valuation: \$20,000.00
Contractor Company:
Contractor Name: BLUE WATER POOLS

Date: **11/15/2007**
Permit Type:
Description: **Outdoor BBQ, seatwall and 2 self closing gates and gas and**

Permit Description: **Accessory Structure-detached - New Construction**
Work Class:
Proposed Use:
Permit Number: BLD2007-01624
Status:
Valuation: \$20,000.00
Contractor Company:
Contractor Name: SAMSCAPING

ADJOINING PROPERTY FINDINGS

Date: **9/29/2003**
Permit Type:
Description: **three new arbors A-38196**

Permit Description: **Accessory Structure-detached - New Construction**
Work Class:
Proposed Use:
Permit Number: BLD2001-00960
Status:
Valuation: \$4,200.00
Contractor Company:
Contractor Name: TERRA BELLA

MIDDLEFIELD RD

320 MIDDLEFIELD RD

Date: **8/24/2011**
Permit Type: **Commercial**
Description: **Supply and install 2 furnaces - remove and replace 2**

Permit Description: **Commercial - Alteration**
Work Class:
Proposed Use:
Permit Number: BLD2011-01094
Status:
Valuation: \$77,500.00
Contractor Company:
Contractor Name: RMI MECHANICAL

ADJOINING PROPERTY FINDINGS

Date: **10/27/2004**
Permit Type: **Commercial**
Description: **Replace 100' of storm and sanitary sewer**

Permit Description: **Commercial - Repair**
Work Class:
Proposed Use:
Permit Number: BLD2004-01405
Status:
Valuation: \$11,000.00
Contractor Company:
Contractor Name: SUMMERS PLUMBING

Date: **1/8/2003**
Permit Type: **Residential**
Description: **Prefab house**

Permit Description: **Single Family Residential - New Construction**
Work Class:
Proposed Use:
Permit Number: BLD2002-01056
Status:
Valuation: \$20,000.00
Contractor Company:
Contractor Name: WM EBERT CONSTRUCTION INC.

Date: **6/13/2001**
Permit Type: **Public**
Description: **phase III- A-wing & chapel A-37656**

Permit Description: **Public - Alteration**
Work Class:
Proposed Use:
Permit Number: BLD2000-01179
Status:
Valuation: \$3,200,000.00
Contractor Company:
Contractor Name: RUDOLPH AND SLETTEN

ADJOINING PROPERTY FINDINGS

321 MIDDLEFIELD RD

Date: **4/2/2019**
Permit Type: **Commercial**
Description: **Replacing 3 RRUs and 2 equipment cabinet for a commercial building.**

Permit Description:
Work Class: Repair
Proposed Use:
Permit Number: BLD2018-00772
Status:
Valuation: \$15,000.00
Contractor Company:
Contractor Name:

Date: **9/18/2017**
Permit Type: **Commercial**
Description: **A 992 square feet commercial tenant improvement on the second floor at Suite 275 to accomodate for dental use**

Permit Description:
Work Class: Alteration
Proposed Use:
Permit Number: BLD2017-01044
Status:
Valuation: \$76,160.00
Contractor Company:
Contractor Name:

ADJOINING PROPERTY FINDINGS

Date: **8/1/2016**
Permit Type: **Accessory Structure-detached**
Description: **Remove and replace 3 antenas and add 3 new RRU's.**

Permit Description:
Work Class: Alteration
Proposed Use:
Permit Number: BLD2015-01716
Status:
Valuation: \$10,000.00
Contractor Company:
Contractor Name: COMMUNICATION COMPONENTS SYSTEM

Date: **1/5/2015**
Permit Type: **Commercial**
Description: **12 panels antenas & related radio equipment located behind**

Permit Description: **Commercial - Alteration**
Work Class:
Proposed Use:
Permit Number: BLD2014-01291
Status:
Valuation: \$525,000.00
Contractor Company:
Contractor Name: T E P S

Date: **8/27/2012**
Permit Type: **Commercial**
Description: **Commercial Tenant Improvement, Suite 140 (933**

Permit Description: **Commercial - Alteration**
Work Class:
Proposed Use:
Permit Number: BLD2012-00652
Status:
Valuation: \$709,648.00
Contractor Company:
Contractor Name: ENVISION CONSTRUCTION

ADJOINING PROPERTY FINDINGS

Date: **8/2/2010**
Permit Type: **Commercial**
Description: **commercial tenant improvement suite 130 & 185**

Permit Description: **Commercial - Alteration**
Work Class:
Proposed Use:
Permit Number: BLD2010-00083
Status:
Valuation: \$825,000.00
Contractor Company:
Contractor Name: NOVO CONSTRUCTION

Date: **7/10/2009**
Permit Type: **Commercial**
Description: **A commercial tenant improvement to Suite 165 and**

Permit Description: **Commercial - Alteration**
Work Class:
Proposed Use:
Permit Number: BLD2009-00405
Status:
Valuation: \$1,751,178.00
Contractor Company:
Contractor Name: NOVO CONSTRUCTION

Date: **5/20/2009**
Permit Type: **Commercial**
Description: **A commercial tenant improvement to an existing**

Permit Description: **Commercial - Alteration**
Work Class:
Proposed Use:
Permit Number: BLD2009-00343
Status:
Valuation: \$320,000.00
Contractor Company:
Contractor Name: NELSON T LEWIS CONST

ADJOINING PROPERTY FINDINGS

Date: **10/29/2008**
Permit Type:
Description: **3 New Monument signs - As of 10/29/08 No Electrical Work on**

Permit Description: **Sign - New Construction**
Work Class:
Proposed Use:
Permit Number: BLD2008-01225
Status:
Valuation: \$6,000.00
Contractor Company:
Contractor Name: NELSON T LEWIS CONST

Date: **10/8/2008**
Permit Type: **Commercial**
Description: **A commercial tennant improvement to a mail room**

Permit Description: **Commercial - Alteration**
Work Class:
Proposed Use:
Permit Number: BLD2008-01077
Status:
Valuation: \$25,000.00
Contractor Company:
Contractor Name: NELSON T. LEWIS CONSTRUCTION

Date: **7/30/2008**
Permit Type: **Commercial**
Description: **Comm TI, Suite 110 - dental office**

Permit Description: **Commercial - Alteration**
Work Class:
Proposed Use:
Permit Number: BLD2008-00462
Status:
Valuation: \$350,582.00
Contractor Company:
Contractor Name: NELSON T LEWIS CONST

ADJOINING PROPERTY FINDINGS

Date: **7/2/2008**
Permit Type: **Commercial**
Description: **Comm TI, Suite 272 - Dental Lab 3rd party review - J.R.**

Permit Description: **Commercial - Alteration**
Work Class:
Proposed Use:
Permit Number: BLD2008-00463
Status:
Valuation: \$78,000.00
Contractor Company:
Contractor Name: NELSON T LEWIS CONST

Date: **7/2/2008**
Permit Type: **Commercial**
Description: **Comm TI, Suite 275 - General Practice Medical Office**

Permit Description: **Commercial - Alteration**
Work Class:
Proposed Use:
Permit Number: BLD2008-00465
Status:
Valuation: \$152,842.00
Contractor Company:
Contractor Name: NELSON T. LEWIS CONSTRUCTION CO.

Date: **7/2/2008**
Permit Type: **Commercial**
Description: **Comm Ti - Suite 245 - Out patient dermatologist office**

Permit Description: **Commercial - Alteration**
Work Class:
Proposed Use:
Permit Number: BLD2008-00484
Status:
Valuation: \$361,744.00
Contractor Company:
Contractor Name: NELSON T. LEWIS CONSTRUCTION

ADJOINING PROPERTY FINDINGS

Date: **7/2/2008**
Permit Type: **Commercial**
Description: **Comm Ti - Suite 145 - dental out patient office**

Permit Description: **Commercial - Alteration**
Work Class:
Proposed Use:
Permit Number: BLD2008-00485
Status:
Valuation: \$281,821.00
Contractor Company:
Contractor Name: NELSON T. LEWIS CONSTRUCTION

Date: **9/5/2007**
Permit Type: **Commercial**
Description: **Comm ti and exterior remodel. Received USE permit**

Permit Description: **Commercial - Alteration**
Work Class:
Proposed Use:
Permit Number: BLD2007-00395
Status:
Valuation: \$5,000,000.00
Contractor Company:
Contractor Name: WEBCOR BUILDERS

Date: **7/9/2007**
Permit Type: **Commercial**
Description: **Seismic upgrade only. This portion of the work was broken**

Permit Description: **Commercial - Alteration**
Work Class:
Proposed Use:
Permit Number: BLD2007-00919
Status:
Valuation: \$25,000.00
Contractor Company:
Contractor Name: WEBCOR BUILDERS

ADJOINING PROPERTY FINDINGS

Date: **5/4/2007**
Permit Type: **Commercial**
Description: **Interior demolition of 44, 700 sq feet to an exiting Commercial**

Permit Description: **Commercial - Alteration**
Work Class:
Proposed Use:
Permit Number: BLD2007-00245
Status:
Valuation: \$134,000.00
Contractor Company:
Contractor Name: WEBCOR CONSTRUCTION

333 MIDDLEFIELD RD

Date: **2/21/2019**
Permit Type: **Commercial**
Description: **Interior TI of first floor of 1464 square feet and second floor 1710. Includes exterior improvements of rework handicap parking spaces.**

Permit Description:
Work Class: Alteration
Proposed Use:
Permit Number: BLD2019-00204
Status:
Valuation: \$1,900,000.00
Contractor Company:
Contractor Name:

ADJOINING PROPERTY FINDINGS

Date: **2/5/2019**
Permit Type: **Sign**
Description: **Refacement of one existing monument sign at a commercial space.**

Permit Description:
Work Class: Alteration
Proposed Use:
Permit Number: BLD2019-00148
Status:
Valuation: \$0.00
Contractor Company:
Contractor Name:

Date: **8/13/2018**
Permit Type: **Sign**
Description: **New painted metal sign on an existing monument sign.**

Permit Description:
Work Class: New Construction
Proposed Use:
Permit Number: BLD2018-00992
Status:
Valuation: \$3,000.00
Contractor Company:
Contractor Name:

Date: **12/14/2017**
Permit Type: **Commercial**
Description: **A second floor 14,123 square feet interior commerical tenant improvement including new partitions, HVAC, conference rooms, breakroom, toilet and shower room**

Permit Description:
Work Class: Alteration
Proposed Use:
Permit Number: BLD2017-01402
Status:
Valuation: \$649,000.00
Contractor Company:
Contractor Name:

ADJOINING PROPERTY FINDINGS

Date: **3/11/2015**
Permit Type: **Commercial**
Description: **Interior Demolition - 9,410 Sqft - Suite 200**

Permit Description:
Work Class: Demolition
Proposed Use:
Permit Number: BLD2015-00269
Status:
Valuation: \$48,000.00
Contractor Company:
Contractor Name: W L BUTLER CONST

Date: **12/15/2011**
Permit Type: **Commercial**
Description: **Add 2 receptacles in the communications room.**

Permit Description: **Commercial - Alteration**
Work Class:
Proposed Use:
Permit Number: BLD2011-01528
Status:
Valuation: \$1,645.00
Contractor Company:
Contractor Name: 3S COMMUNICATIONS

Date: **7/17/2007**
Permit Type: **Commercial**
Description: **Remove and replace (2) 60-ton fan units, (1) supply fan and**

Permit Description: **Commercial - Repair**
Work Class:
Proposed Use:
Permit Number: BLD2007-00865
Status:
Valuation: \$280,620.00
Contractor Company:
Contractor Name: CAL AIR

ADJOINING PROPERTY FINDINGS

Date: **8/28/2006**
Permit Type: **Commercial**
Description: **A.D.A. upgrades in parking lot.**

Permit Description: **Commercial - Alteration**
Work Class:
Proposed Use:
Permit Number: BLD2006-01112
Status:
Valuation: \$6,000.00
Contractor Company:
Contractor Name: ALANIZ CONSTRUCTION

Date: **11/3/2005**
Permit Type: **Commercial**
Description: **Comm TI, to create offices. 11/8/05 Lyons Bros upgraded**

Permit Description: **Commercial - Alteration**
Work Class:
Proposed Use:
Permit Number: BLD2005-01302
Status:
Valuation: \$230,000.00
Contractor Company:
Contractor Name: LYONS BROTHERS PLUMBING

Date: **9/27/2005**
Permit Type: **Commercial**
Description: **Soft interior demo only**

Permit Description: **Commercial - Alteration**
Work Class:
Proposed Use:
Permit Number: BLD2005-01303
Status:
Valuation: \$230,000.00
Contractor Company:
Contractor Name: W.L. BUTLER

ADJOINING PROPERTY FINDINGS

Date: **7/12/2005**
Permit Type: **Commercial**
Description: **Commercial TI**

Permit Description: **Commercial - Alteration**
Work Class:
Proposed Use:
Permit Number: BLD2005-00215
Status:
Valuation: \$125,500.00
Contractor Company:
Contractor Name: TURNER CONSTRUCTION

Date: **12/16/2003**
Permit Type: **Commercial**
Description: **Expansion of Tenant Interior Cal Air - Mechanical sub**

Permit Description: **Commercial - Alteration**
Work Class:
Proposed Use:
Permit Number: BLD2003-01074
Status:
Valuation: \$263,500.00
Contractor Company:
Contractor Name: CAL AIR

Date: **2/24/2000**
Permit Type: **Commercial**
Description: **comm ti A-36143**

Permit Description: **Commercial - Alteration**
Work Class:
Proposed Use:
Permit Number: BLD2000-00128
Status:
Valuation: \$150,000.00
Contractor Company:
Contractor Name: RICHLIN CONSTRUCTION

ADJOINING PROPERTY FINDINGS

MORANDI LN

151 MORANDI LN

Date: **7/16/2008**
Permit Type: **Residential**
Description: **Nw Hse - Lot 13 - Plan 1A Reverse**

Permit Description: **Single Family Residential - New Construction**
Work Class:
Proposed Use:
Permit Number: BLD2007-01135
Status:
Valuation: \$187,482.00
Contractor Company:
Contractor Name: TAYLOR MORRISON

153 MORANDI LN

Date: **7/16/2008**
Permit Type: **Residential**
Description: **Nw Hse - Lot 14 - Plan 2B Reverse**

Permit Description: **Single Family Residential - New Construction**
Work Class:
Proposed Use:
Permit Number: BLD2007-01136
Status:
Valuation: \$225,065.00
Contractor Company:
Contractor Name: TAYLOR MORRISON

GLOSSARY

General Building Department concepts

- **ICC:** The International Code Council. The governing body for the building/development codes used by all jurisdictions who've adopted the ICC guidelines. MOST of the US has done this. Canada, Mexico, and other countries use ICC codes books and guides as well. There are a few states who have added guidelines to the ICC codes to better fit their needs. For example, California has added seismic retrofit requirements for most commercial structures.
- **Building Department (Permitting Authority, Building Codes, Inspections Department, Building and Inspections):** This is the department in a jurisdiction where an owner or contractor goes to obtain permits and inspections for building, tearing down, remodeling, adding to, re-roofing, moving or otherwise making changes to any structure, Residential or Commercial.
- **Jurisdiction:** This is the geographic area representing the properties over which a Permitting Authority has responsibility.
- **GC:** General Contractor. Usually the primary contractor hired for any Residential or Commercial construction work.
- **Sub:** Subordinate contracting companies or subcontractors. Usually a "trades" contractor working for the GC. These contractors generally have an area of expertise in which they are licensed like Plumbing, Electrical, Heating and Air systems, Gas Systems, Pools etc. (called "trades").
- **Journeyman:** Sub contractors who have their own personal licenses in one or more trades and work for different contracting companies, wherever they are needed or there is work.
- **HVAC (Mechanical, Heating & Air companies):** HVAC = Heating, Ventilation, and Air Conditioning.
- **ELEC (Electrical, TempPole, TPole, TPower, Temporary Power, Panel, AMP Change, Power Release):** Electrical permits can be pulled for many reasons. The most common reason is to increase the AMPs of power in an electrical power panel. This requires a permit in almost every jurisdiction. Other commons reason for Electrical permits is to insert a temporary power pole at a new construction site. Construction requires electricity, and in a new development, power has yet to be run to the lot. The temporary power pole is usually the very first permit pulled for new development. The power is released to the home owner when construction is complete and this sometimes takes the form of a Power Release permit or inspection.
- **"Pull" a permit:** To obtain and pay for a building permit.
- **CBO:** Chief Building Official
- **Planning Department:** The department in the development process where the building /structural plans are reviewed for their completeness and compliance with building codes
- **Zoning Department:** The department in the development process where the site plans are reviewed for their compliance with the regulations associated with the zoning district in which they are situated.
- **Zoning District:** A pre-determined geographic boundary within a jurisdiction where certain types of structures are permitted / prohibited. Examples are Residential structure, Commercial/Retail structures, Industrial/Manufacturing structures etc. Each zoning district has regulations associated with it like the sizes of the lots, the density of the structures on the lots, the number of parking spaces required for certain types of structures on the lots etc.
- **PIN (TMS, GIS ID, Parcel#):** Property Identification Number and Tax Map System number.
- **State Card (Business license):** A license card issued to a contractor to conduct business.
- **Building Inspector (Inspector):** The inspector is a building department employee that inspects building construction for compliance to codes.
- **C.O.:** Certificate of Occupancy. This is the end of the construction process and designates that the owners now have permission to occupy a structure after its building is complete. Sometimes also referred to as a Certificate of Compliance.

GLOSSARY

Permit Content Definitions

- Permit Number: The alphanumerical designation assigned to a permit for tracking within the building department system. Sometimes the permit number gives clues to its role, e.g. a "PL" prefix may designate a plumbing permit.
- Description: A field on the permit form that allows the building department to give a brief description of the work being done. More often than not, this is the most important field for EP's to find clues to the prior use(s) of the property.
- Permit Type: Generally a brief designation of the type of job being done. For example BLDG-RES, BLDG-COM, ELEC, MECH etc.

Sample Building Permit Data

Date: Nov 09, 2000

Permit Type: Bldg -

New Permit Number: 101000000405

Status: Valuation: \$1,000,000.00

Contractor Company: OWNER-BUILDER

Contractor Name:

Description: New one store retail (SAV-ON) with drive-thru pharmacy. Certificate of Occupancy.

GSA MENLO PARK
345 MIDDLEFIELD ROAD
MENLO PARK, CA

Inquiry Number: 5722726.7S
JULY 23, 2019

EDR Environmental Lien and AUL Search

6 Armstrong Road, 4th floor
Shelton, CT 06484
Toll Free: 800.352.0050
www.edrnet.com



EDR Environmental Lien and AUL Search

The EDR Environmental Lien Search Report provides results from a search of available current land title records for environmental cleanup liens and other activity and use limitations, such as engineering controls and institutional controls.

A network of professional, trained researchers, following established procedures, uses client supplied address information to:

- search for parcel information and/or legal description;
- search for ownership information;
- research official land title documents recorded at jurisdictional agencies such as recorders' offices, registries of deeds, county clerks' offices, etc.;
- access a copy of the deed;
- search for environmental encumbering instrument(s) associated with the deed;
- provide a copy of any environmental encumbrance(s) based upon a review of key words in the instrument(s) (title, parties involved, and description); and
- provide a copy of the deed or cite documents reviewed.

Thank you for your business.

Please contact EDR at 1-800-352-0050
with any questions or comments.

Disclaimer - Copyright and Trademark Notice

This report was prepared for the use of Environmental Data Resources, Inc., and AFX Research, LLC. (AFX) exclusively. This report is neither a guarantee of title, a commitment to insure, or a policy of title insurance. **NO WARRANTY, EXPRESSED OR IMPLIED, IS MADE WHATSOEVER IN CONNECTION WITH THIS REPORT.** Environmental Data Resources, Inc. (EDR) and AFX exclusively specifically disclaim the making of any such warranties, including without limitation, merchantability or fitness for a particular use or purpose. The information contained in this report is retrieved as it is recorded from the various agencies that make it available. The total liability is limited to the fee paid for this report.

Copyright 2016 by Environmental Data Resources, Inc. All rights reserved. Reproduction in any media or format, in whole or in part, of any report or map of Environmental Data Resources, Inc., or its affiliates, is prohibited without prior written permission.

EDR and its logos are trademarks of Environmental Data Resources, Inc. or its affiliates. All other trademarks used herein are the property of their respective owners.

EDR Environmental Lien and AUL Search

TARGET PROPERTY INFORMATION

ADDRESS

GSA MENLO PARK
345 MIDDLEFIELD ROAD
MENLO PARK, CA

RESEARCH SOURCE

Source 1: SAN MATEO COUNTY RECORDER'S OFFICE
Source 2: CALIFORNIA ENVIRONMENTAL PROTECTION AGENCY
Source 3: UNITED STATES ENVIRONMENTAL PROTECTION AGENCY

PROPERTY INFORMATION

Deed 1

Type of Deed: NA
Title is vested in: UNITED STATES OF AMERICA
Title received from: NA
Date Executed: NA
Date Recorded: PRIOR TO 1980
Book: NA
Page: NA
Volume: NA
Instrument#: NA
Docket: NA
Land Record Comments: NA
Miscellaneous Comments: NO DEED IMAGE

Legal Description: 4.506 ACS MOL AT NWLY TERMINUS OF HOMEWOOD PLACE CITY OF MENLO PARK

Current Owner: UNITED STATES OF AMERICA

Property Identifiers: 062-421-070

Comments: NA

EDR Environmental Lien and AUL Search

ENVIRONMENTAL LIEN

Environmental Lien: Found Not Found

If Found:

1st Party: NA
2nd Party: NA
Dated: NA
Recorded: NA
Book: NA
Page: NA
Docket: NA
Volume: NA
Instrument #: NA
Comments: NA
Miscellaneous: NA

OTHER ACTIVITY AND USE LIMITATIONS (AULS)

Other AUL's: Found Not Found

If Found:

1st Party: NA
2nd Party: NA
Dated: NA
Recorded: NA
Book: NA
Page: NA
Docket: NA
Volume: NA
Instrument #: NA
Comments: NA
Miscellaneous: NA

EDR Environmental Lien and AUL Search

MISCELLANEOUS

Type of Instrument: NONE IDENTIFIED

First Party:

Second Party:

Date Executed:

Date Recorded:

Instrument #:

Book:

Page:

Comments:

GSA MENLO PARK
345 MIDDLEFIELD ROAD
MENLO PARK, CA

Inquiry Number: 5722726.7S
JULY 23, 2019

EDR Environmental Lien and AUL Search

6 Armstrong Road, 4th floor
Shelton, CT 06484
Toll Free: 800.352.0050
www.edrnet.com



EDR Environmental Lien and AUL Search

The EDR Environmental Lien Search Report provides results from a search of available current land title records for environmental cleanup liens and other activity and use limitations, such as engineering controls and institutional controls.

A network of professional, trained researchers, following established procedures, uses client supplied address information to:

- search for parcel information and/or legal description;
- search for ownership information;
- research official land title documents recorded at jurisdictional agencies such as recorders' offices, registries of deeds, county clerks' offices, etc.;
- access a copy of the deed;
- search for environmental encumbering instrument(s) associated with the deed;
- provide a copy of any environmental encumbrance(s) based upon a review of key words in the instrument(s) (title, parties involved, and description); and
- provide a copy of the deed or cite documents reviewed.

Thank you for your business.

Please contact EDR at 1-800-352-0050
with any questions or comments.

Disclaimer - Copyright and Trademark Notice

This report was prepared for the use of Environmental Data Resources, Inc., and AFX Research, LLC. (AFX) exclusively. This report is neither a guarantee of title, a commitment to insure, or a policy of title insurance. **NO WARRANTY, EXPRESSED OR IMPLIED, IS MADE WHATSOEVER IN CONNECTION WITH THIS REPORT.** Environmental Data Resources, Inc. (EDR) and AFX exclusively specifically disclaim the making of any such warranties, including without limitation, merchantability or fitness for a particular use or purpose. The information contained in this report is retrieved as it is recorded from the various agencies that make it available. The total liability is limited to the fee paid for this report.

Copyright 2016 by Environmental Data Resources, Inc. All rights reserved. Reproduction in any media or format, in whole or in part, of any report or map of Environmental Data Resources, Inc., or its affiliates, is prohibited without prior written permission.

EDR and its logos are trademarks of Environmental Data Resources, Inc. or its affiliates. All other trademarks used herein are the property of their respective owners.

EDR Environmental Lien and AUL Search

TARGET PROPERTY INFORMATION

ADDRESS

GSA MENLO PARK
345 MIDDLEFIELD ROAD
MENLO PARK, CA

RESEARCH SOURCE

Source 1: SAN MATEO COUNTY RECORDER'S OFFICE
Source 2: CALIFORNIA ENVIRONMENTAL PROTECTION AGENCY
Source 3: UNITED STATES ENVIRONMENTAL PROTECTION AGENCY

PROPERTY INFORMATION

Deed 1

Type of Deed: NA
Title is vested in: UNITED STATES OF AMERICA
Title received from: NA
Date Executed: NA
Date Recorded: PRIOR TO 1980
Book: NA
Page: NA
Volume: NA
Instrument#: NA
Docket: NA
Land Record Comments: NA
Miscellaneous Comments: NO DEED IMAGE

Legal Description: AS RECORDED IN THE DEED ATTACHED.

Current Owner: UNITED STATES OF AMERICA

Property Identifiers: 062-390-700

Comments: NA

EDR Environmental Lien and AUL Search

ENVIRONMENTAL LIEN

Environmental Lien: Found Not Found

If Found:

1st Party: NA
2nd Party: NA
Dated: NA
Recorded: NA
Book: NA
Page: NA
Docket: NA
Volume: NA
Instrument #: NA
Comments: NA
Miscellaneous: NA

OTHER ACTIVITY AND USE LIMITATIONS (AULS)

Other AUL's: Found Not Found

If Found:

1st Party: NA
2nd Party: NA
Dated: NA
Recorded: NA
Book: NA
Page: NA
Docket: NA
Volume: NA
Instrument #: NA
Comments: NA
Miscellaneous: NA

EDR Environmental Lien and AUL Search

MISCELLANEOUS

Type of Instrument: NONE IDENTIFIED

First Party:

Second Party:

Date Executed:

Date Recorded:

Instrument #:

Book:

Page:

Comments:

GSA Menlo Park

345 Middlefield Rd
Menlo Park, CA 94025

Inquiry Number: 5722726.5
July 31, 2019

The EDR-City Directory Image Report

TABLE OF CONTENTS

SECTION

Executive Summary

Findings

City Directory Images

Thank you for your business.
Please contact EDR at 1-800-352-0050
with any questions or comments.

Disclaimer - Copyright and Trademark Notice

This Report contains certain information obtained from a variety of public and other sources reasonably available to Environmental Data Resources, Inc. It cannot be concluded from this Report that coverage information for the target and surrounding properties does not exist from other sources. **NO WARRANTY EXPRESSED OR IMPLIED, IS MADE WHATSOEVER IN CONNECTION WITH THIS REPORT. ENVIRONMENTAL DATA RESOURCES, INC. SPECIFICALLY DISCLAIMS THE MAKING OF ANY SUCH WARRANTIES, INCLUDING WITHOUT LIMITATION, MERCHANTABILITY OR FITNESS FOR A PARTICULAR USE OR PURPOSE. ALL RISK IS ASSUMED BY THE USER. IN NO EVENT SHALL ENVIRONMENTAL DATA RESOURCES, INC. BE LIABLE TO ANYONE, WHETHER ARISING OUT OF ERRORS OR OMISSIONS, NEGLIGENCE, ACCIDENT OR ANY OTHER CAUSE, FOR ANY LOSS OR DAMAGE, INCLUDING, WITHOUT LIMITATION, SPECIAL, INCIDENTAL, CONSEQUENTIAL, OR EXEMPLARY DAMAGES. ANY LIABILITY ON THE PART OF ENVIRONMENTAL DATA RESOURCES, INC. IS STRICTLY LIMITED TO A REFUND OF THE AMOUNT PAID FOR THIS REPORT.** Purchaser accepts this Report "AS IS". Any analyses, estimates, ratings, environmental risk levels or risk codes provided in this Report are provided for illustrative purposes only, and are not intended to provide, nor should they be interpreted as providing any facts regarding, or prediction or forecast of, any environmental risk for any property. Only a Phase I Environmental Site Assessment performed by an environmental professional can provide information regarding the environmental risk for any property. Additionally, the information provided in this Report is not to be construed as legal advice.

Copyright 2017 by Environmental Data Resources, Inc. All rights reserved. Reproduction in any media or format, in whole or in part, of any report or map of Environmental Data Resources, Inc. or its affiliates is prohibited without prior written permission.

EDR and its logos (including Sanborn and Sanborn Map) are trademarks of Environmental Data Resources, Inc. or its affiliates. All other trademarks used herein are the property of their respective owners.

EXECUTIVE SUMMARY

DESCRIPTION

Environmental Data Resources, Inc.'s (EDR) City Directory Report is a screening tool designed to assist environmental professionals in evaluating potential liability on a target property resulting from past activities. EDR's City Directory Report includes a search of available city directory data at 5 year intervals.

RECORD SOURCES

EDR's Digital Archive combines historical directory listings from sources such as Cole Information and Dun & Bradstreet. These standard sources of property information complement and enhance each other to provide a more comprehensive report.

EDR is licensed to reproduce certain City Directory works by the copyright holders of those works. The purchaser of this EDR City Directory Report may include it in report(s) delivered to a customer. Reproduction of City Directories without permission of the publisher or licensed vendor may be a violation of copyright.

Data by

infoUSA[®]

Copyright©2008
All Rights Reserved

RESEARCH SUMMARY

The following research sources were consulted in the preparation of this report. A check mark indicates where information was identified in the source and provided in this report.

<u>Year</u>	<u>Target Street</u>	<u>Cross Street</u>	<u>Source</u>
2014	<input checked="" type="checkbox"/>	<input type="checkbox"/>	EDR Digital Archive
2010	<input checked="" type="checkbox"/>	<input type="checkbox"/>	EDR Digital Archive
2005	<input checked="" type="checkbox"/>	<input type="checkbox"/>	EDR Digital Archive
2000	<input checked="" type="checkbox"/>	<input type="checkbox"/>	EDR Digital Archive
1995	<input checked="" type="checkbox"/>	<input type="checkbox"/>	EDR Digital Archive
1992	<input checked="" type="checkbox"/>	<input type="checkbox"/>	EDR Digital Archive
1987	<input checked="" type="checkbox"/>	<input type="checkbox"/>	EDR Digital Archive
1982	<input checked="" type="checkbox"/>	<input type="checkbox"/>	EDR Digital Archive
1977	<input checked="" type="checkbox"/>	<input type="checkbox"/>	EDR Digital Archive
1973	<input checked="" type="checkbox"/>	<input type="checkbox"/>	POLK DIRECTORY CO
1969	<input checked="" type="checkbox"/>	<input type="checkbox"/>	POLK DIRECTORY CO
1963	<input checked="" type="checkbox"/>	<input type="checkbox"/>	POLK DIRECTORY CO
1957	<input checked="" type="checkbox"/>	<input type="checkbox"/>	POLK DIRECTORY CO

FINDINGS

TARGET PROPERTY STREET

345 Middlefield Rd
Menlo Park, CA 94025

<u>Year</u>	<u>CD Image</u>	<u>Source</u>
-------------	-----------------	---------------

MIDDLEFIELD RD

2014	pg A2	EDR Digital Archive
2010	pg A5	EDR Digital Archive
2005	pg A9	EDR Digital Archive
2000	pg A14	EDR Digital Archive
1995	pg A16	EDR Digital Archive
1992	pg A18	EDR Digital Archive
1987	pg A19	EDR Digital Archive
1982	pg A20	EDR Digital Archive
1977	pg A21	EDR Digital Archive
1973	pg A22	POLK DIRECTORY CO
1969	pg A23	POLK DIRECTORY CO
1969	pg A24	POLK DIRECTORY CO
1963	pg A25	POLK DIRECTORY CO
1963	pg A26	POLK DIRECTORY CO
1957	pg A27	POLK DIRECTORY CO

FINDINGS

CROSS STREETS

No Cross Streets Identified

City Directory Images

MIDDLEFIELD RD 2014

320 DIACONATE FORMATION OFFICE
 FULLER THEOLOGICAL SEMINARY
 GELLERT LIBRARY
 ROMAN CATHOLIC ARCHDIOCESE OF
 SAINT PATRICKS CONVENT
 ST JOSEPHS PAT COLL ALUM ASO
 SUMMERHAYS, PATRICK J
 VATICAN II INSTITUTE

321 MICHELLE DEMARTA DMD
 MILLER TARA MD
 ROBERT W TURNER DDS INC
 STARR JEFFERY A DR
 STARR JON MD

333 ARWEN INVESTMENTS INC
 HUGHES LISA
 INVESTOR GROWTH CAPITAL INC
 LEVINE DONALD
 MERRILL LYNCH PIERCE FENNER
 SPECTRUM EQUITY INVESTORS III LP
 SPECTRUM NASSAU CORPORATION

345 CONSERVATION CORPS CALIFORNIA
 DETWEILER SHANE
 FEDERAL INVESTIGATIVE SVCS DIV
 GEOLOGICAL SURVEY US DEPT
 HOPE REHAB JANITORIAL SERVICES
 M M FORUM
 MENLO SURVEY DAYCARE CENTER
 MENLO SURVEY FEDERAL CREDIT UN
 US GEOLOGICAL SURVEY LIBRARY
 US INTERIOR DEPT

525 ALLEGRO INVESTMENT INC
 ALPHA OMEGA ALPHA HONOR MED SOC
 ASAHI KASEI AMERICA INC
 AZCA INC
 C G MANAGEMENT PARTNERS LP
 COMPARISON VENTURES INC
 DENNIS LEUER ESQ GEN COUNSEL
 DESOTO HOLDINGS INC
 DSSD
 FINCH RUDNICK & COMPANY
 FINNAN FLEISCHUT & ASSOCIATES
 FORZA CAPITAL PARTNERS LLC
 FRANK DNISE QTTTRONE FOUNDATION
 FREESTONE PROPERTIES INC
 INFINITI MEDICAL LLC
 KOREA VENTURE INVESTMENT CORP
 MOBILE PLUS INC
 MONTGOMERY LAW GROUP LLP
 NATIONAL AVE PARTNERS LLC
 NICHOLSON-LAMB VENTURE LP



-

MIDDLEFIELD RD

2014

(Cont'd)

525 PENINSULA PLASTIC SURGERY FOUN
 REEDGE
 RENAISSANCE LEADERSHIP
 RUDD WARE & CO LLC
 SHUMAN SNYDER LLP
 SOCIALNET ENTERTAINMENT INC
 SUDESH IQBAL MENON FOUNDATION
 TRIM TAB GROUP
 VALUENEX INC
 VENTURE GROWTH ASSOCIATION
 WHITMAN CAPITAL LLC

535 ALAN D BILLER & ASSOC INC
 APV MANAGEMENT CO IV LLC
 BAND ANGELS ACORN FUND LLC
 BAND OF ANGELS
 BESSEMER VENTURE PARTNERS
 DALI WIRELESS INC
 FINANCING PARTNERS
 HARLORD GAMES INC
 I C C P VENTURE PARTNERS INC
 KING WOOD INC
 LABRADOR MANAGEMENT CO LLC
 LPL FINANCIAL
 MASHLOGIC INC
 MIND PIRATE INC
 MITSUI VENTURES
 PACRIM VENTR INVESTORS VI LLC
 PATENT PROFIT INTL LLC
 RAYMOND F RIVAS WEALTH MANAGER
 SPEAKEASY TECH INC
 STARTUP CAPITAL VENTURES FUND
 SWAN TRUST
 TEIJIN HOLDINGS U S A INC
 ZENSHIN CAPITAL
 ZUK FINANCIAL GROUP

545 ACE ATTORNEY SERVICE
 AUBURN PLAZA LLC
 B R V MANAGEMENT CO LLC
 BLUERUN VENTURES LP
 ELLYN FREED
 GUARDIAN DEVELOPMENT CORP
 HIGHBAR PARTNERS GP LLC
 HYUNDAI AMER TECHNICAL CTR INC
 INCUBIC INC
 INSIDEVIEW TECHNOLOGIES
 INSTREAM PARTNERS LLC
 KEYNOTE VENTURES
 LADERA CAPITAL LLC
 LVG III SPV LLC
 MAGNUSSENS FREMONT HYUNDAI

MIDDLEFIELD RD

2014

(Cont'd)

- 545 MAGNUSSENS FREMONT IMPORTS
- MIRANDA INTERNATIONAL AVI INC
- NOKIA GROWTH PARTNERS LP
- OPTICAL SYSTEMS DEVT PARTNRS
- OSHMAN FAMILY FOUNDATION
- ROBINS LAW GROUP
- SCHLESINGER, JOHN H
- SCHULTZ AND WRIGHT LLP
- SIGNIA MANAGEMENT COMPANY LLC
- SIPHER FOODS INC
- STEVEN J SCHULTZ A PROF CORP
- SYNERGY PARTNERS INTERNATIONAL
- THOMPSON JOHN TREE EXPERT
- TSUNAMI INVESTMENTS LLC
- V I A INC
- VIVUS INC
- WHITE & LEE LLP
- YUBA CITY BODY SHOP LLC
- 565 BRAGG, M
- THINKLOUD INC

MIDDLEFIELD RD 2010

320	CAREY, SHAWN P CATHOLIC LIBRARY ASSOCIATES DIACONATE FORMATION OFFICE FULLER THEOLOGICAL SEMINARY ROMAN CATHOLIC ARCHBISHOP OF S SAINT PATRICKS CONVENT VATICAN II INSTITUTE
321	BEYOND BASICS MEDICAL PRACTICE JBS DENTAL SOLUTIONS LLC MILLER TARA MD ROBERT W TURNER DDS INC STARR JEFFERY A DR
333	A&C STAFFING INC ARWEN INVESTMENTS INC CBD INVESTOR INC CBD MEDIA HOLDINGS LLC INVESTOR GROWTH CAPITAL INC MERRILL LYNCH PIERCE FENNER S E I III ENTREPRENEURS FUND LP SPECTRUM EQUITY INVSTORS III LP SPECTRUM EQUITY UNITED ASSET COVERAGE INC
345	CALIFORNIA STATE OF CIRCUM-PACIFIC COUNCIL CONSERVATION CORPS CALIFORNIA DEPT OF INTR US GEO SRVY DETWEILER SHANE DOI-USGS FEDERAL INVESTIGATIVE SVCS DIV GEOKIDS GEOLOGICAL SURVEY US DEPT HOPE REHAB JANITORIAL SERVICES MENLO SURVEY DAYCARE CENTER MENLO SURVEY FEDERAL CREDIT UN TSR INC USGS WESTERN REGION
525	1579 MIRAMONTE AVENUE LLC ACCEL RATED EQUITY HOLDINGS LLC ALFIN ENTERPRISES LLC ALLEGRO INVESTMENT INC ALPHA OMEGA ALPHA HONOR MED SOC AMERICAS GROWTH CAPITAL AMEVA LLC BVERTICALS INC CNH CAPITAL COMPARISON VENTURES INC CONVERGENT MOBILE INC ELY FAMILY PARTNERSHIP LP ENTRUST INC FINCH RUDNICK & COMPANY

MIDDLEFIELD RD

2010

(Cont'd)

525 FINCK RUDNICK COMPANY
 FINNAN FLEISCHUT & ASSOCIATES
 FLIPBOARD INC
 FURLONG VISION CORRECTION MEDI
 GOLIVE SYSTEMS INC
 JOHNSON WALTER S FOUNDATION
 LEONARD W ELY
 MCCANDLESS MANAGEMENT CORP
 MCCOWN DE LEEUW & CO
 MEIER GROUP A LTD PARTNERSHIP
 MENLO BIOMEDIX INC
 MERCED FARMS LLC
 MICROMENDERS
 MONCHEK ENTERPRISES INC
 MONTGOMERY LAW GROUP LLP
 NETWORK PHYSICS INC
 NORTE SUR WATER COMPANY
 NOVENTI LLC
 PARIKH BROTHERS INC
 SOCIALNET ENTERTAINMENT INC
 SUNSTONE CAPITAL INC
 TRIM TAB GROUP
 WHITMAN CAPITAL LLC
 WOODSIDE ROAD INVESTORS LLC
 WOVEN SYSTEMS INC
 YASUDA ENTERPRISE DEVELOPMENT

535 AERIA ZENSHIN MOBILE INTERNET
 ALAN D BILLER & ASSOC INC
 AMERICAN TECHNOLOGY INITIATIVE
 APV MANAGEMENT CO IV LLC
 BAND OF ANGELS
 BESSEMER VENTURE PARTNERS
 DEVINE WILLIAM
 FINANCING PARTNERS
 GOODMAN USA INC
 I C C P VENTURE PARTNERS INC
 MANZANITA PARTNERS INC
 MASHLOGIC INC
 MITSUI AND CO
 NIKKO SYNERGY VENTURES LLC
 OSCAR FINANCIAL SERVICES
 PACRIM VENTR INVESTORS VI LLC
 PATENT PROFIT INTL LLC
 PROCO MANAGEMENT INC
 ROXRO PHARMA LLC
 SMARTFOREST VENTURES
 SPARTER
 SYNERGY PARTNERS INTERNATIONAL
 TAILWIND TECHNICAL SERVICES
 TILERA CORPORATION

MIDDLEFIELD RD

2010

(Cont'd)

535 TOHO CARBON FIBERS INC
ZENSHIN CAPITAL

545 ALTUS LEGAL GROUP P C
APPSIA INC
AUBURN PLAZA LLC
AWAREMEDIA INC
AZCA INC
B R V MANAGEMENT CO LLC
BLUERUN VENTURES LP
BURKE WILLIAMS SORENSEN
CELA DESIGNS
DP CARTER INC
ENTRUST TECHNOLOGIES
FLOODGATE FUND 3 LP
FREMONT LEXUS LLC
GUARDIAN DEVELOPMENT CORP
HYBRIDGE INC
HYPERSTRIKE INC
INCUBIC INC
INSTREAM PARTNERS LLC
KAY & STEVENS
KEYNOTE VENTURES
LADERA CAPITAL LLC
LOSTRANCOS MANAGEMENT LLC
MAGNUSSSENS FREMONT HYUNDAI
MAGNUSSSENS FREMONT IMPORTS
MASTIL LLC
METAACTIV CORP
MOBILE TELECOM INVESTMENTS LLC
MOCHAMAIL CORPORATION
NEWCARDIO INC
NEXCENT NETWORKS INC
NOKIA GROWTH PARTNERS LP
NVP MANAGEMENT CO LLC
OWENS CREEK COMPANY LLC
RASTERMAGIC INC
REDINGTON RANCH LLC
SANDRA J BOZICH OD INC
SCHULTZ AND WRIGHT LLP
SINIFT BRUCE LAW OFFICE
SIPHER FOODS INC
SPANNER, ROBERT A
STEVEN J SCHULTZ A PROF CORP
TAS TECHNOLOGIES INC
THOMPSON JOHN TREE EXPERT
TSUNAMI INVESTMENTS LLC
V I A INC
VIP VALET LLC
VIVUS INC
YUBA CITY BODY SHOP LLC

MIDDLEFIELD RD

2010

(Cont'd)

555 SPCTRM STANFORD UNIVERSIT

MIDDLEFIELD RD 2005

320 FULLER THEOLOGICAL SEMINARY
 ROMAN CATHOLIC
 RUDOLPH & SLETTEN
 VATICAN II INSTITUTE
 321 ALLSTATE INSURANCE COMPANY
 325 CASADEVALL, THOMAS
 333 A&C STAFFING INC
 CBD INVESTOR INC
 INVESTOR GROWTH CAPITAL INC
 MERRILL LYNCH PRCE FNNER SMITH
 NETQUOTE HOLDINGS SPECTRUM
 SEI III ENTREPRENEURS FUND LP
 SPECTRUM EQUITY INVSTORS III LP
 SPECTRUM EQUITY INVESTORS
 345 DEPT INTR US GEOLOGICAL SURVY
 GEOLOGICAL SURVEY US DEPT
 HOPE REHAB JANITORAL SERVICES
 MENLO SURVEY FEDERAL CREDIT UN
 RENEEES CAFE
 RENNES CAFE
 US GEOLOGICAL SURVEY
 USGS WESTERN REGION
 525 3TERA INC
 AD EX TRNSLTNS INTL
 ALFASOFT INC
 ALFIN ENTERPRISES LLC
 ALPHA OMEGA ALPHA HNOR MED SOC
 ATER & WYNNE LLC
 BVERTICALS INC
 CENTAUR STORAGE INC
 CENTER FOR THE ADVNCEMENT HLTH
 CHOICE NETWORKS INC
 CLEA INTERNATIONAL
 CORESCIENT VENTURES LLC
 DEV TEAM ONE
 DEWEY BALLANTINE LLP
 DR SPOCK COMPANY
 ELY FAMILY PARTNERSHIP LP
 ELY FAMILY PARTNR LP A CALIFO
 ENTRUST INC
 FINCH RUDNICK & COMPANY
 FINCK CHRIS J
 FINNAN FLEISCHUT & ASSOCIATES
 FITWARE USA INC
 FUEL PRODUCT DEVELOPMENT
 HOCKEY MEIER COMPANY
 IMAGESPAN INC
 IMERA SYSTEMS INC
 JOHNSON WALTER S FOUNDATION
 LEONARD W ELY

MIDDLEFIELD RD

2005

(Cont'd)

525 LIGNUP CORP
 MCCANDLESS MANAGEMENT CORP
 MCCOWN DE LEEUW & CO
 MEIER GROUP A LTD PARTNERSHIP
 MERCED FARMS LLC
 MICROMENDERS INC
 MOBILE CONTENT NETWORKS INC
 MONCHEK ENTERPRISES INC
 MUSICIAN SYNDICATE HOLDING CO
 NETWORK PHYSICS INC
 NORTE SUR WATER COMPANY
 ONLINE INVESTORS ADVANTAGE
 OPTUMSOFT INC
 PROPEL GROUP INC
 SCHMIDT C E & ASSOCIATES INC
 SIGMA FOUNDATION
 SOLITAIRE DEVELOPERS LLC
 TANGO DEVELOPMENT LLC
 VAN DYKE MANAGEMENT INC
 VIVO SPEC
 WOVEN SYSTEMS INC
 X ETHER INC
 ZYDOWSKY CONSULTING LLC
 535 ALAN D BILLER & ASSOC INC
 APV MANAGEMENT CO IV LLC
 AZCA INC
 BESSEMER VENTURE PARTNERS
 BINGHAM OSBORN SCARBOROUGH LLC
 BW VENTURE RESOURCES INC
 CARE2COM INC
 CIR VENTURES AFFILIATES LP
 COLOREP INC
 COMPTON FOUNDATION INC
 DELIVERY SYSTEMS INC
 DPX/IDEAS INC
 GOODMAN USA INC
 MCGLADREY NETWORK PURCH GROUP
 NEPENTHE GROUP INC
 NIKKO SYNERGY VENTURES LLC
 PACRIM VENTR INVESTORS VI LLC
 PROCO MANAGEMENT INC
 ROXRO PHARMA LLC
 SECRET SEAL INC
 SPW LLC
 SYNERGY PARTNERS INTERNATIONAL
 TAILWIND TECHNICAL SVCS
 ZUK & ASSOC NANCY MIRANDA
 545 ADVANCED AIR TRAINING INC
 ALTUS LEGAL GROUP P C
 APPLIED ECONOMICS PARTNERS

MIDDLEFIELD RD

2005

(Cont'd)

545 APPSIA INC
 AUCTOR SYSTEMS CORPORATION
 AWAREMEDIA INC
 BALDWIN, STEPHEN
 BECK INTERACTIVE INC
 BECKFORD JOSEPH G PROF CORP
 BLACK ROCK AVIATION
 BLT SELECT INC
 BLUE RUN VENTURES INC
 BRAVO MOBILITY INC
 CAFEPRESSCOM
 CALIFORNIA PUBLIC EMPLOYERS LA
 CASPIAN CHEMICAL CORP
 CELLEFONYCOM
 CHANDNA 2000 FUND LLC
 CLOISTER COMMUNICATIONS INC
 COCOPLANETCOM
 COLORADO SOLID SURFACES INC
 CONNECTASHELF
 DEEPER SHADES OF SOUL INC
 DIGITAL PHOTONICS INC
 DOCUCOMP LLC
 DP CARTER INC
 DV GARAGECOM
 EXODEV INC
 FERRARI OLSEN OTTOBONI & BEBB
 FERRARI, CLARENCE J
 FIMS MANAGEMENT CORP
 FOREBRICK INTERNATIONAL INC
 FOURR RBERT C LCNSING STRTGIES
 FREMONT LEXUS LLC
 FUTURE MARC MEDIA INC
 G & G MCCANDLESS PRPTS LLC
 GENS, TIMOTHY
 GOCORP INC
 HAVENHILL AT HIGHLAND RESERVE
 HYPERSTRIKE INC
 IMI USA WHICH WILL DO BUSI
 IMMUDX INC
 INTERJACENT TECHNOLOGY SYSTEMS
 ISAGACITY INC
 KAY & STEVENS
 LADERA CAPITAL LLC
 LANDPORT SYSTEMS INC
 LICENSING STRATEGIES
 LIVEBYTES INC
 LOSTRANCOS MANAGEMENT LLC
 MAD ONIONCOM
 MAGNUSSEN DEALERSHIP GROUP
 MAGNUSSENS FREMONT IMPORTS

MIDDLEFIELD RD

2005

(Cont'd)

545 MAHWAH COMMUNICATIONS CORP
 MANAGIZE CORPORATION
 MANTRA RESEARCH INC
 MANYLANG INC
 MARKETDERBYCOM
 MASTIL LLC
 MOBILE TELECOM INVESTMENTS LLC
 MOCHAMAIL CORPORATION
 MONEYBOLT INC
 MUSEMICRO INC
 NEOPAD TECHNOLOGIES CORP
 NEPENTHE DIGITAL RECORDING COR
 NEW WORLD CULTURE
 NEWCARDIO INC
 NEXCENT NETWORKS INC
 NEXTSHIFT INC
 NOKIA INC
 NOODLE & BOO LLC
 NVP MANAGEMENT CO LLC
 ONDONTE DENTAL STAFFING INC
 ONTHEGO WIRELESS
 PIXMOTION INC
 PLAYONDEMANDCOM INC
 PORT DOUGLAS INC
 PRESTON BRIAN LAW OFFICE OF
 REAL TRAVEL INC
 RED GORILLA
 ROBINS & PASTERNAK LLP
 ROBINS, ROBERTA L
 SANDRA J BOZICH OD INC
 SCHULTZ & WRIGHT LLP
 SIPHER FOODS INC
 SKM CONSULTING INC
 SONICBOX INC
 SPEEDEV INC
 STEVEN J SCHULTZ A PROF CORP
 STRATAQUEST INC
 TAGARAMACOM
 TAS TECHNOLOGIES INC
 THOMPSON JOHN TREE EXPERT
 TOYOTA TOWN INC
 TRADEMANIA INC
 TRANSERVER SYSTEMS INC
 TRIAL AND TECHNOLOGY LAW GROUP
 TSUNAMI INVESTMENTS LLC
 UTOTOOLS USA CO LTD
 V I A INC
 VALUEMATCHCOM INC
 VIASYN INC
 VIP VALET LLC

MIDDLEFIELD RD

2005

(Cont'd)

545	VIVUS INC
	VODIUMCOM
	WESTRIM INC
	WHITE & LEE LLP
	WHITE AND LEE LAW FIRM
	WORLDWIDE SOFTWARE SIMULATION
	WUCO CAPITAL LLC
	YUBA CITY BODY SHOP LLC
	ZORGON PETERSSON GROUP INC
555	OCCUPANT UNKNOWN,
565	KONAWARE INC

MIDDLEFIELD RD 2000

320 ARCHDIOCESE OF SF ARCHIVES
 FULLER EXTENSION
 FULLER THEOLOGICAL SEMINARY
 ROMAN CATHOLIC ARCHBISHOP
 VATICAN 2 INSTITUTE

321 ALLSTATE INSURANCE COMPANY

322 OCCUPANT UNKNOWN,

333 COLLATOS, WILLIAM P
 DOUGLAS, NEAL
 MERRILL LYNCH PRCE FNNER SMITH
 MOCHARY, MATTHEW N
 SABINA MARBLE & GRANITE INC
 SCITOR CORPORATION
 SPECTRUM EQUITY INVESTORS

345 C P C EMR CORP
 DAY & ZIMMERMANN INCORPORATED
 GEOLOGICAL SURVEY US DEPT
 MENLO SURVEY DAYCARE CENTER
 MENLO SURVEY FEDERAL CR UN
 NATURAL RSRCES CNSERVATION SVC

525 AD-EX WORLDWIDE
 ALPHA OMEGA ALPHA HNOR MED SOC
 ELY, LEONARD
 HEALTHTRAC INC
 HEWLETT WLLIAM FLORA FNDATION
 HOCKEY MEIER COMPANY
 JOHNSON WALTER S FOUNDATION
 LEONARD W ELY
 MCCANDLESS MANAGEMENT CORP
 SCHMIDT C E & ASSOCIATES INC
 VIVALDI NETWORKS INC

535 ASIA PACIFIC VENTURES LTD
 BESSEMER VENTURE PARTNERS
 BINGHAM OSBORN SCARBOROUGH LLC
 CARE2COM INC
 COMMTECH INTL MGT CORP
 EVEREST E-COMMERCE INC
 JAMES, YOSHIDA
 NEPENTHE GROUP INC
 NOKIA INTRNET CMMNCTIONS GROUP
 OPEN MARKET INC
 STANFORD CONSULTING GROUP
 TOHO CARBON FIBERS INC

545 BALDWIN, S
 BECKFORD JOS G PROFESSIONAL
 CASPIAN CHEMICAL CORP
 COMPTON FOUNDATION INC
 CREW SOFTWARE INC
 FOURR RBERT C LCNSING STRTGIES
 G & G MCCANDLESS PRPTS LLC

MIDDLEFIELD RD

2000

(Cont'd)

- 545 KERWIN & KERWIN
- MAGNUSSEN DEALERSHIP GROUP
- MILLER STARR & REGALIA
- NAVITEL COMMUNICATIONS INC
- NOKIA INC
- SCHULTZ & WRIGHT LLP
- THOMPSON JOHN TREE EXPERT
- TRIAL AND TECHNOLOGY LAW GROUP
- VIA INC
- WHITE & LEE LLP
- 555 BARCROFT, JOHN H
- CARNEGIE FOUNDATION FOR
- 560 OCCUPANT UNKNOWN,

MIDDLEFIELD RD

1995

320	ROMAN CATHOLIC ARCHBISHOP
321	ALLSTATE INSURANCE COMPANY
324	ROMAN CATHOLIC COMMUNICATIONS
333	MERRILL LYNCH PRCE FNNER SMITH SABINA MARBLE & GRANITE INC
345	MENLO SURVEY DAYCARE CENTER MENLO SURVEY FEDERAL CR UN UNITED STATES GEOLOGICAL SURVY USGS WHITE DONALD E
376	RUSK, MALCOLM L
402	LEE, DAVID R
525	AD-EX WORLDWIDE ALPHA OMEGA ALPHA HONOR CENTER FOR COMPUTER EDSOURCE INC HEALTHTRAC INC HEWLETT WALTER B HEWLETT WLLIAM FLORA FNDATION HOCKEY MEIER COMPANY JOHNSON WALTER S FOUNDATION LUCILLE P MARKEY CHARITABLE TR MCCANDLESS MANAGEMENT CORP SPEIDEL, JOHN J
535	AMERICAN TECHNOLOGY INITIATIVE ASIA PACIFIC VENTURES LTD DPX/IDEAS INC MC CRORY CHARLES MCCANDLESS MANAGEMENT CORP MOONIE & SANDIGO PHERIN CORPORATION SCALABLE PROCESSOR SKILLSET SOFTWARE INC SMITH & SHOWS INC SPARC INTERNATIONAL INC STANFORD CONSULTING GROUP VENTURE RESOURCES INC
545	ALPHA PARTNERS COMMTECH INTL MGT CORP COMPTON FOUNDATION INC DIGIDECK INC DIXON CORPORATION G D MANAGEMENT INC GIROUARD PHIL GUARDIAN DEVELOPMENT CORP HARRIS ROJA CORP KERWIN & KERWIN MCCANDLESS MANAGEMENT CORP MICROBIONICS INC NEPENTHE GROUP

MIDDLEFIELD RD

1995

(Cont'd)

545 SPANNER ROBERT LAW OFFICE
THOMPSON JOHN TREE EXPERT
VIVUS INC
560 SANCHEZ, ALBERT M
580 WITT, E J

MIDDLEFIELD RD

1992

320	ROMAN CATHOLIC
321	ALLSTATE INSURANCE COMPANY
324	CATHOLIC TV NETWORK-BAY AREA EDUCATIONAL TV ROMAN CATHOLIC COMMUNICATIONS
345	MENLO SURVEY DAY CARE CENTER MENLO SURVEY FEDERAL CR UN RONALD J BOUTTE UNITED STATES DEPT INTERIOR WHITE DONALD E
525	AD-EX WORLDWIDE ALPHA OMEGA ALPHA HONOR CENTER FOR COMPUTER COMPTON FOUNDATION EDSOURCE INC HEALTHTRAC INC HEWLETT WLLIAM FLORA FNDATION HOCKEY MEIER COMPANY JOHNSON WALTER S FOUNDATION MCCANDLESS MANAGEMENT CORP
535	AMERICAN TECHNOLOGY INITIATIVE ASIA PACIFIC VENTURES LTD BERLINER ASSOCIATES CARLOS D ABRAHAMS EROX CORPORATION INGERSOLL ENGINEERS INC MC CRORY CHARLES MCCANDLESS MANAGEMENT CORP MOONIE & SANDIGO PERSONAL LEADERSHIP SYSTEMS PHERIN CORPORATION SANDIGO DIANE L CPA SMITH & SHOWS INC SPARC INTERNATIONAL INC STANFORD CONSULTING GROUP SULLIVAN & ASSOCIATES THOMSON MC KINNON SECURITIE
545	COMMTECH INTL MGT CORP DIXON CORPORATION KERWIN & KERWIN MCCANDLESS MANAGEMENT CORP MICROBIONICS INC NEPENTHE GROUP VIVUS INC

MIDDLEFIELD RD

1987

320	ROMAN CATHLC ARCH S F
321	ALLSTATE INSURANCE COMPANIES*
324	ROMAN CATHOLIC COMMUNICATION
345	MENLO SURVEY FEDERAL CREDIT UN*
	UNITED STATES DEPARTMENT INTR
	WHITE DONALD E
525	AD-EX TRANSLATIONS INTERNTNL/S
	ALPHA OMEGA ALPHA HONOR
	HEWLETT WILLIAM FLORA FOUNDTN*
	HOCKEY MEIER COMPANY
	KAISER HENRY J FMY FOUNDATION*
	PROFESSIONAL INSURANCE SERVICE
	WESTWARD FRMS A LTD PRTNERSHIP
535	DONNELLEY R R & SONS COMPANY*
	IMPACT SYSTEMS INC
	MC KELLAR & ASSOCIATES*
	MERIDIAN RESEARCH INSTITUTE*
	S T M ELECTRONICS CORP
	SMITH & SHOWS INC
	THESYS MEMORY PRODUCTS CORP
	THOMSON MC KINNON SECURITIE
	VINTECH INC
	VINTECH SECURITIES INC
545	CHURCHILL INTERNATIONAL*
	COMMTECH INTERNATIONAL MGT
	ECONOLOGIC SCIENCES CORP
	GEOHERMAL RESOURCES INTL
	MC CANDLESS C S & SONS INC
	MC CRORY CHARLES
	OCEANIC CAPITAL CORPORATION
	SAN FRANCISCO CAPITAL CORP
	STX CORPORATION
	THG VENTURES INC
	THOMPSON JOHN TREE EXPERT
555	SEQUOIA UNION HIGH SCHOOL DST

MIDDLEFIELD RD 1982

320 ROMAN CAT ARCH S F
 ROMAN CATHLC ARCH S F
 ROMAN CATHOLIC ARCHBSHP S F

321 ALLSTATE INSURANCE COMPANIES*

324 ROMAN CATHOLIC COMMUNICATION*

345 MENLO SURVEY FEDERAL CREDIT UN
 UNITED STATES DEPARTMENT INTR

450 HORVATH CONSTRUCTION

525 HEWLETT WILLIAM FLORA FOUNDTN*
 STM ELECTRONICS CORPORATION
 TILLSON GORDON & ASSOC

535 CHESKIN ASSOC INC
 GILLIES INTERNATIONAL INC
 MC KELLAR & ASSOCIATES*
 MERIDIAN RESEARCH INSTITUTE
 SMITH HERMAN ASSOCIATES

545 B M I FINANCIAL GROUP*
 CREEKSIDE MORTGAGE CORP
 GEOTHERMAL RESOURCES INTL*
 MC CANDLESS C S & SONS INC
 OCEANIC CAPITAL CORPORATION*
 PAN AMERICAN INVESTMENT
 SUNBELT COMMUNICATION LTD*

MIDDLEFIELD RD

1977

320	ROMAN CHTLC ARBSHP SAN FRNCSC*
321	ALLSTATE INSURANCE COMPANIES*
324	ROMAN CHTLC ARBSHP SAN FRNCSC*
345	MENLO SURVEY FEDERAL CREDIT UN*
	UNITED STATES DEPARTMENT INTR
450	HORVATH CONSTRUCTION

MIDDLEFIELD RD 1973**9**

**MIDDLEFIELD RD —FROM
SAN FRANCISQUITO CREEK
WEST (THE DIVIDING LINE
BET NORTH & SOUTH
STREETS NUMBERS
IRREGULAR)**

**ZIP CODE 94025
WILLOW RD INTERSECTS
SANTA MARGARITA AV
INTERSECTS**

5

**WOODLAND AV INTERSECTS
40 Middlefield Union Service gas
sta 322-0242**

**60 Buy & Save Fine Foods
322-0743**

**WILLOW RD INTERSECTS
100 Standard Stations Inc
322-9536**

150 Vacant

**170 Bill's Arco Service gas sta
323-8254**

**SANTA MARGARITA AV
INTERSECTS**

200 Stanford Research Institute

**250 Argonaut Insurance Co
326-0900**

**275 Shell Oil Co (Data Center-
Western Div) 323-1811**

LINFIELD DR INTERSECTS

**300 Menlo Park Fire Protection
Bd Of Directors 323-2407
Menlo Park Fire Protection
Dist 323-2407**

**321 Allstate Insurance Company
324-2721**

**Judson Branch Research
Center 324-2721**

**324 Saint Patrick's Seminary
325-5621**

Williams Leonard A Rev

**345 US Geological Survey
323-8111**

**RAVENSWOOD AV
INTERSECTS**

ENCINAL AV INTERSECTS

MIDDLEFIELD RD 1969

**MIDDLEFIELD RD —FROM
SAN FRANCISQUITO
CREEK WEST (THE
DIVIDING LINE BET
NORTH & SOUTH
STREETS NUMBERS
IRREGULAR)**

ZIP CODE 94025
WILLOW RD INTERSECTS
SANTA MARGARITA AV
INTERSECTS

5

SANTA MONICA AV
INTERSECTS
40 Middlefield Union Service gas
sta 325-1715
60 Buy & Save Market 322-0743
WILLOW RD INTERSECTS

✓ -

MIDDLEFIELD RD 1969

MIDDLEFIELD RD—Contd

100 Standard Stations Inc

322-9536

120 Gingerbread House baked
gds gifts 325-7095

150 Howatt's Luncheonette
325-7095

170 Bill's Richfield Service gas
sta 323-8254

**SANTA MARGARITA AV
INTERSECTS**

200 Stanford Research Institute
research 326-6200

250 Argonaut Insurance Co
326-0900

275 Shell Oil Co (Data Center-
Western Div) 323-1811

LINFIELD DR INTERSECTS

300 Menlo Park Fire Protection
Bd Of Directors 323-2407
Menlo Park Fire Protection
Dist 323-2407

321 Allstate Insurance Company
324-2721

Judson Branch Research
Center 324-2721

324 Saint Patrick's Seminary
323-1261

Williams Leonard A Rev

345 US Geological Survey
325-6761

RAVENSWOOD AV

INTERSECTS

ENCINAL AV INTERSECTS

MIDDLEFIELD RD 1963

MIDDLEFIELD ROAD —From
 San Francisquito Creek
 west, the dividing line
 north and south streets
 Santa Marguerita av inter-
 sects

5

Santa Monica av begins

(Numbers are correct
 as shown)

61 Lane Magazine Co
 DA2-3600

Lane Publ Co Inc DA1-3600

Sunset Magazine DA1-3600

40 Middlefield Union Serv
 DA3-5533

60 Buy & Save Mkt DA2-0743

55 Willow Flying A Serv
 gas sta 322-7629

Willow rd intersects

100 Standard Stas Inc
 DA3-8485

120 Bonsai Nursery DA2-8613

150 Howatt's Luncheonette
 DA5-7095

170 Bill's Richfield Serv gas
 sta 323-8254

Santa Margarita av intersects

250 Artonaut Ins Co
 326-0900

MIDDLEFIELD RD 1963

MIDDLEFIELD RD—Contd

275 Shell Data Center The
(acct ofc) DA3-1811

Santa Monica av intersects

300 City Fire Protection Dist

DA3-2404

Linfield dr begins

321 Allstate Ins Co DA2-5000

324 StPatrick's Seminary

DA3-1261

345 US Geological Survey

DA5-6761

355 Stanford Research

Institute (stge)

DA3-2421

Ravenswood av intersects

Encinal av intersects

MIDDLEFIELD RD 1957

9

MIDDLEFIELD RD — From San
Francisquito Creek west, the di-
viding line north and south
Santa Marguerita av intersects
 5
Santa Monica av begins
Willow rd intersects
 cor Lane Publ Co ΔDA 5-4444
 55 Willow Flying A Serv
 ΔDA 2-7629
 60 Buy & Save Mkt ΔDA 2-0743
 95 Bocks Union Serv ΔDA 3-5533
 100 Standard Stas Ins ΔDA 3-8485
 150 Howatt's Luncheonette
 ΔDA 5-7095
 170 Tom's Richfield Serv
 ΔDA 2-6261
 250 Argonaut Ins Group
 ΔDA 6-0900
 300 City Fire Protection Dist
 ΔDA 3-2404
 321 Allstate Ins Co ΔDA 3-0081
 333 Am Ins Co (Pac Dept)
 ΔDA 5-4421
Ringwood av begins
 nr St Patrick's Seminary
 ΔDA 3-1261
 3200 Paget Nellie O real est
Ravenwood av intersects
 cor Stanford Research Institute
 ΔDA 3-2421
 3540 Am Natl Red Cross (Southern
 SM County Chapter)
 ΔEM 6-3581
Encinal av intersects

GSA Menlo Park

345 Middlefield Road
Menlo Park, CA 94025

Inquiry Number: 5722726.2s
July 22, 2019

EDR Summary Radius Map Report



6 Armstrong Road, 4th floor
Shelton, CT 06484
Toll Free: 800.352.0050
www.edrnet.com

TABLE OF CONTENTS

<u>SECTION</u>	<u>PAGE</u>
Executive Summary	ES1
Overview Map	2
Detail Map	3
Map Findings Summary	4
Map Findings	9
Orphan Summary	560
Government Records Searched/Data Currency Tracking	GR-1
 <u>GEOCHECK ADDENDUM</u>	
Physical Setting Source Addendum	A-1
Physical Setting Source Summary	A-2
Physical Setting SSURGO Soil Map	A-6
Physical Setting Source Map	A-11
Physical Setting Source Map Findings	A-13
Physical Setting Source Records Searched	PSGR-1

Thank you for your business.
Please contact EDR at 1-800-352-0050
with any questions or comments.

Disclaimer - Copyright and Trademark Notice

This Report contains certain information obtained from a variety of public and other sources reasonably available to Environmental Data Resources, Inc. It cannot be concluded from this Report that coverage information for the target and surrounding properties does not exist from other sources. **NO WARRANTY EXPRESSED OR IMPLIED, IS MADE WHATSOEVER IN CONNECTION WITH THIS REPORT. ENVIRONMENTAL DATA RESOURCES, INC. SPECIFICALLY DISCLAIMS THE MAKING OF ANY SUCH WARRANTIES, INCLUDING WITHOUT LIMITATION, MERCHANTABILITY OR FITNESS FOR A PARTICULAR USE OR PURPOSE. ALL RISK IS ASSUMED BY THE USER. IN NO EVENT SHALL ENVIRONMENTAL DATA RESOURCES, INC. BE LIABLE TO ANYONE, WHETHER ARISING OUT OF ERRORS OR OMISSIONS, NEGLIGENCE, ACCIDENT OR ANY OTHER CAUSE, FOR ANY LOSS OF DAMAGE, INCLUDING, WITHOUT LIMITATION, SPECIAL, INCIDENTAL, CONSEQUENTIAL, OR EXEMPLARY DAMAGES. ANY LIABILITY ON THE PART OF ENVIRONMENTAL DATA RESOURCES, INC. IS STRICTLY LIMITED TO A REFUND OF THE AMOUNT PAID FOR THIS REPORT.** Purchaser accepts this Report "AS IS". Any analyses, estimates, ratings, environmental risk levels or risk codes provided in this Report are provided for illustrative purposes only, and are not intended to provide, nor should they be interpreted as providing any facts regarding, or prediction or forecast of, any environmental risk for any property. Only a Phase I Environmental Site Assessment performed by an environmental professional can provide information regarding the environmental risk for any property. Additionally, the information provided in this Report is not to be construed as legal advice.

Copyright 2019 by Environmental Data Resources, Inc. All rights reserved. Reproduction in any media or format, in whole or in part, of any report or map of Environmental Data Resources, Inc., or its affiliates, is prohibited without prior written permission.

EDR and its logos (including Sanborn and Sanborn Map) are trademarks of Environmental Data Resources, Inc. or its affiliates. All other trademarks used herein are the property of their respective owners.

EXECUTIVE SUMMARY

A search of available environmental records was conducted by Environmental Data Resources, Inc (EDR). The report was designed to assist parties seeking to meet the search requirements of EPA's Standards and Practices for All Appropriate Inquiries (40 CFR Part 312), the ASTM Standard Practice for Environmental Site Assessments (E 1527-13), the ASTM Standard Practice for Environmental Site Assessments for Forestland or Rural Property (E 2247-16), the ASTM Standard Practice for Limited Environmental Due Diligence: Transaction Screen Process (E 1528-14) or custom requirements developed for the evaluation of environmental risk associated with a parcel of real estate.

TARGET PROPERTY INFORMATION

ADDRESS

345 MIDDLEFIELD ROAD
MENLO PARK, CA 94025

COORDINATES

Latitude (North): 37.4563870 - 37° 27' 22.99"
Longitude (West): 122.1713010 - 122° 10' 16.68"
Universal Transverse Mercator: Zone 10
UTM X (Meters): 573293.8
UTM Y (Meters): 4145620.8
Elevation: 57 ft. above sea level

USGS TOPOGRAPHIC MAP ASSOCIATED WITH TARGET PROPERTY

Target Property: TP
Source: U.S. Geological Survey

AERIAL PHOTOGRAPHY IN THIS REPORT

Portions of Photo from: 20140608
Source: USDA

MAPPED SITES SUMMARY

Target Property Address:
345 MIDDLEFIELD ROAD
MENLO PARK, CA 94025

Click on Map ID to see full detail.

MAP ID	SITE NAME	ADDRESS	DATABASE ACRONYMS	RELATIVE ELEVATION	DIST (ft. & mi.) DIRECTION
A1	GENERAL SERVICES ADM	345 MIDDLEFIELD ROAD	CA HAZNET		TP
A2	SUNBELT RENTALS, INC	345 MIDDLEFIELD RD	RCRA NonGen / NLR		TP
A3	NORTHERN MANAGEMENT	345 MIDDLEFIELD RD	CA UST		TP
A4	NORTHERN MANAGEMENT	345 MIDDLEFIELD RD	CA HAZNET		TP
A5	US GEOLOGICAL SURVEY	345 MIDDLEFIELD RD	SEMS-ARCHIVE, RCRA-LQG, CA AST, CA CERS HAZ WASTE,...		TP
A6	US GEOLOGICAL SURVEY	345 MIDDLEFIELD	CA AST		TP
A7	USGS	345 MIDDLEFIELD ROAD	FINDS, ECHO, CA San Mateo Co. BI		TP
A8	US GEOLOGICAL SURVEY	345 MIDDLEFIELD RD #	CA HAZNET		TP
A9	NORTHERN MANAGEMENT	345 MIDDLEFIELD RD R	CA HAZNET		TP
A10	GEOLOGICAL SURVEY	345 MIDDLEFIELD ROAD	DOCKET HWC		TP
A11	GENERAL SERVICES ADM	345 MIDDLEFIELD RD	CA HAZNET		TP
A12	GENERAL SERVICE ADMI	345 MIDDLEFIELD ROAD	CA EMI, CA CERS		TP
A13	NORTHERN MANAGEMENT	345 MIDDLEFIELD RD	FINDS, ECHO		TP
A14	NORTHERN MANAGEMENT	345 MIDDLEFIELD RD	CA CERS HAZ WASTE, CA CERS TANKS, CA CERS		TP
A15	UNITED STATE GEOLOGI	345 MIDDLEFIELD RD	NY MANIFEST		TP
A16	SUNBELT RENTALS, INC	345 MIDDLEFIELD RD	FINDS, ECHO		TP
A17	NORTHERN MANAGEMENT	345 MIDDLEFIELD RD R	RCRA NonGen / NLR		TP
A18	GSA	345 MIDDLEFIELD RD	CA HAZNET		TP
A19	INTERIOR, DEPARTMENT	345 MIDDLEFIELD ROAD	MLTS		TP
A20	USGS	345 MIDDLEFIELD RD	CA HAZNET		TP
A21	U S GEOLOGICAL SURVE	345 MIDDLEFIELD RD	CA SWEEPS UST, CA FID UST		TP
A22	1X GENERAL SERVICE A	345 MIDDLEFIELD RD B	CA HAZNET		TP
23	VINTAGE OAKS PUMP ST	100 SEMINARY	CA San Mateo Co. BI	Lower	276, 0.052, NNE
B24	LPCH CLINIC	321 MIDDLEFIELD	CA San Mateo Co. BI	Lower	314, 0.059, East
B25	MENLO MEDICAL CLINIC	321 MIDDLEFIELD	CA San Mateo Co. BI	Lower	314, 0.059, East
B26	PENINSULA DERMATOLOG	321 MIDDLEFIELD RD S	RCRA NonGen / NLR	Lower	314, 0.059, East
B27	FROSS, DR SCOTT D	321 MIDDLEFIELD	CA San Mateo Co. BI	Lower	314, 0.059, East
B28	MICHELLE A DEMARTE D	321 MIDDLEFIELD	CA San Mateo Co. BI	Lower	314, 0.059, East
B29	JEFFERY A STARR DDS	321 MIDDLEFIELD RD S	RCRA NonGen / NLR	Lower	314, 0.059, East
B30	ALLSTATE RESEARCH GU	321 MIDDLEFIELD	CA San Mateo Co. BI	Lower	314, 0.059, East
B31	STARR DDS, JEFFERY	321 MIDDLEFIELD	CA San Mateo Co. BI	Lower	314, 0.059, East
C32	NASOTRONICS	333 RAVENSWOOD	CA San Mateo Co. BI	Higher	343, 0.065, WSW
C33	SHAKTI TECHNOLOGIES	333 RAVENSWOOD PN 27	CA San Mateo Co. BI	Higher	343, 0.065, WSW
C34	FACILICHEM, INC	333 RAVENSWOOD	CA San Mateo Co. BI	Higher	343, 0.065, WSW
C35	GENERAL ELECTRIC	333 RAVENSWOOD	CA San Mateo Co. BI	Higher	343, 0.065, WSW
C36	POLYFUEL, INC	333 RAVENSWOOD	CA San Mateo Co. BI	Higher	343, 0.065, WSW
C37	NEKTAR THERAPEUTICS	333 RAVENSWOOD-BLDG	CA San Mateo Co. BI	Higher	343, 0.065, WSW
C38	SRI COGENERATION	333 RAVENSWOOD	CA San Mateo Co. BI	Higher	343, 0.065, WSW
C39	SRI INTERNATIONAL CO	333 RAVENSWOOD AVE	RCRA NonGen / NLR	Higher	343, 0.065, WSW

MAPPED SITES SUMMARY

Target Property Address:
345 MIDDLEFIELD ROAD
MENLO PARK, CA 94025

Click on Map ID to see full detail.

MAP ID	SITE NAME	ADDRESS	DATABASE ACRONYMS	RELATIVE ELEVATION	DIST (ft. & mi.) DIRECTION
C40	CIBUS PHARMACEUTICAL	333 RAVENSWOOD AVE B	CA San Mateo Co. BI	Higher	343, 0.065, WSW
C41	PAGENE CORP	333 RAVENSWOOD	CA San Mateo Co. BI	Higher	343, 0.065, WSW
C42	INTERNATIONAL POWER	333 RAVENSWOOD AVE.	CA UST	Higher	343, 0.065, WSW
C43	NATIONAL LNGTDNAL TR	333 RAVENSWOOD AVE	EDR Hist Auto	Higher	343, 0.065, WSW
C44	SODEXO AT SRI INTERN	333 RAVENSWOOD	CA San Mateo Co. BI	Higher	343, 0.065, WSW
C45	SRI INTL BLDG BLDT T	333 RAVENSWOOD AVE	CA HIST UST, CA NPDES, CA CIWQS	Higher	343, 0.065, WSW
C46	SRI INTL	333 RAVENSWOOD AVE	CA AST	Higher	343, 0.065, WSW
C47	BIOCERYX INC	333 RAVENSWOOD AVE	RCRA NonGen / NLR	Higher	343, 0.065, WSW
C48	SRI INTERNATIONAL	333 RAVENSWOOD AVE.	CA SWEEPS UST	Higher	343, 0.065, WSW
C49	SRI INTERNATIONAL	333 RAVENSWOOD AVE.	RCRA-LQG, CA LUST, CA HIST UST, RAATS, CA HIST...	Higher	343, 0.065, WSW
C50	NEKTAR THERAPEUTICS	333 RAVENSWOOD	CA San Mateo Co. BI	Higher	343, 0.065, WSW
C51	SRI INTERNATIONAL	333 RAVENSWOOD AVE	CA LUST, CA CERS HAZ WASTE, CA CERS TANKS, CA San...	Higher	343, 0.065, WSW
C52	SRI COGENERATION	333 RAVENSWOOD AVE	CA CERS HAZ WASTE, CA CERS TANKS, CA CERS	Higher	343, 0.065, WSW
C53	SRI INTERNATIONAL	333 RAVENSWOOD	CA San Mateo Co. BI	Higher	343, 0.065, WSW
B54	ST PATRICKS SEMINARY	320 MIDDLEFIELD	CA LUST, CA San Mateo Co. BI, CA HIST CORTESE	Lower	414, 0.078, East
55	CONSOLIDATED FREIGHT	175 LINFIELD DR	RCRA NonGen / NLR, FINDS, ECHO	Higher	466, 0.088, SE
C56	DIBBLE GENERAL HOSPI		FUDS	Higher	563, 0.107, WSW
D57	MENLO PARK PUBLIC WO	333 BURGESS DR	CA CERS HAZ WASTE, CA CERS TANKS, CA CERS	Higher	601, 0.114, SW
D58	CTY OF SAN MATEO	333 BURGESS DR	RCRA NonGen / NLR	Higher	601, 0.114, SW
D59	CITY MENLO PARK	333 BURGESS DR	CA HIST UST, CA HAZNET	Higher	601, 0.114, SW
D60	CORPORATION YARD	333 BURGESS DR	CA HIST UST, CA San Mateo Co. BI	Higher	601, 0.114, SW
D61	MUNICIPAL SERVICE CE	333 BURGESS DRIVE	CA SWEEPS UST, CA EMI, CA CERS	Higher	601, 0.114, SW
D62	CITY OF MENLO PARK C	333 BURGESS DR	CA HIST UST	Higher	601, 0.114, SW
D63	MENLO PARK PUBLIC WO	333 BURGESS DR	CA UST	Higher	601, 0.114, SW
D64	CITY MENLO PARK	333 BURGESS DR	RCRA NonGen / NLR	Higher	601, 0.114, SW
65	MENLO ATHERTON HIGH	555 MIDDLEFIELD	CA LUST, CA CERS HAZ WASTE, CA San Mateo Co. BI,...	Higher	631, 0.120, NNW
E66	MENLO PARK FIRE DIST	300 MIDDLEFIELD ROAD	CA LUST, CA UST, CA San Mateo Co. BI, CA CERS	Lower	696, 0.132, East
E67	HEADQUARTERS FIRE ST	300 MIDDLEFIELD RD	CA HIST UST	Lower	696, 0.132, East
E68	STATION 1	300 MIDDLEFIELD	CA San Mateo Co. BI	Lower	696, 0.132, East
E69	NEXTEL SITE ID 2981-	300 MIDDLEIFIELD	CA San Mateo Co. BI	Lower	696, 0.132, East
E70	HEADQUARTERS	300 MIDDLEFIELD RD	CA HIST UST	Lower	696, 0.132, East
E71	MENLO PARK FIRE DIST	300 MIDDLEFIELD RD	CA SWEEPS UST, CA HIST UST, CA FID UST, CA EMI	Lower	696, 0.132, East
72	COSMOPOLITAN CAFE	275 MIDDLEFIELD	CA San Mateo Co. BI	Higher	805, 0.152, ESE
F73	GORHAM, JOAN	235 WAVERLY STREET	RCRA NonGen / NLR	Higher	935, 0.177, SE
74	MENLO PARK, CITY OF	701 LAUREL	CA LUST, CA CERS	Higher	959, 0.182, WSW
G75	WEST BAY SANITARY DI	500 LAUREL	CA San Mateo Co. BI, CA ENF, CA CIWQS	Higher	1011, 0.191, SSW
G76	WEST BAY SANITARY DI	500 LAUREL ST	RCRA NonGen / NLR	Higher	1011, 0.191, SSW
G77	BURGESS SWIMMING POO	501 LAUREL	CA CHMIRS, CA San Mateo Co. BI	Higher	1051, 0.199, SSW
78	DIBBLE GENERAL HOSP		CA ENVIROSTOR	Higher	1068, 0.202, West

MAPPED SITES SUMMARY

Target Property Address:
345 MIDDLEFIELD ROAD
MENLO PARK, CA 94025

Click on Map ID to see full detail.

MAP ID	SITE NAME	ADDRESS	DATABASE ACRONYMS	RELATIVE ELEVATION	DIST (ft. & mi.) DIRECTION
F79	STEVE KUNDICH	61 WILLOW ROAD	RCRA NonGen / NLR	Higher	1088, 0.206, SSE
G80	PHELAN & BUNTING MD	401 BURGESS	CA San Mateo Co. BI	Higher	1159, 0.220, SSW
G81	DR MICHAEL B JACOBS	401 BURGESS	CA San Mateo Co. BI	Higher	1159, 0.220, SSW
H82	MENLO PARK FIRE PROT	170 MIDDLEFIELD	CA San Mateo Co. BI, CA HAZNET	Higher	1196, 0.227, ESE
H83	MENLO PARK CLINIC	170 MIDDLEFIELD	CA San Mateo Co. BI	Higher	1196, 0.227, ESE
H84	MIKES CAFE	150 MIDDLEFIELD	CA San Mateo Co. BI	Higher	1290, 0.244, ESE
H85	MARISA WALKER DDS IN	150 MIDDLEFIELD	CA San Mateo Co. BI	Higher	1290, 0.244, ESE
I86	SCOTT I NABETA DDS I	425 BURGESS DR	RCRA NonGen / NLR	Higher	1300, 0.246, SSW
I87	ANDREA STOLL-BRAUN,	425 BURGESS	CA San Mateo Co. BI	Higher	1300, 0.246, SSW
88	MENLO PARK, CITY OF	701 LAUREL	CA LUST, CA SWEEPS UST, CA San Mateo Co. BI, CA...	Higher	1469, 0.278, WSW
89	RAVENSWOOD SUBSTATIO	UNKNOWN WILLOW RD	CA LUST, CA NON-CASE INFO	Higher	1778, 0.337, South
90	STANFORD LINCOLN MER	444 EL CAMINO REAL	CA LUST, CA HIST UST, FINDS, CA San Mateo Co. BI,...	Higher	2116, 0.401, SSW
J91	MAGNUSSEN BUICK GMC	550 EL CAMINO REAL	CA LUST, CA HIST CORTESE	Higher	2117, 0.401, SW
J92	MENLO PARK BUICK POI	550 EL CAMINO REAL	RCRA-SQG, CA LUST, CA HIST UST, CA San Mateo Co....	Higher	2117, 0.401, SW
K93	LUTZ FORD	350 EL CAMINO REAL	CA LUST, CA San Mateo Co. BI, CA HIST CORTESE, CA...	Higher	2209, 0.418, SSW
94	SAN BRUNO FORD II	625 EL CAMINO REAL	CA San Mateo Co. BI, CA HIST CORTESE	Higher	2305, 0.437, SW
J95	SHELL OIL CO	495 EL CAMINO	CA LUST, CA CERS HAZ WASTE, CA CERS TANKS, RCRA...	Higher	2308, 0.437, SW
J96	TEXACO	495 EL CAMINO REAL	CA HIST CORTESE	Higher	2308, 0.437, SW
K97	EXXON 7-0225	389 EL CAMINO REAL	CA LUST, CA SWEEPS UST, CA San Mateo Co. BI, CA...	Higher	2365, 0.448, SSW
K98	OASIS	329 EL CAMINO REAL	CA LUST, CA HIST CORTESE	Higher	2367, 0.448, SSW
K99	OASIS	329 EL CAMINO REAL	CA LUST, CA CERS	Higher	2367, 0.448, SSW
L100	ALMA STREET PROPERTY	1018 ALMA ST	CA LUST	Higher	2370, 0.449, WSW
L101	ALMA STREET PROPERTY	1018 ALMA STREET	CA CPS-SLIC, CA CERS	Higher	2370, 0.449, WSW
M102	RICHARD ANN BEACON	275 EL CAMINO REAL	CA LUST, CA CERS HAZ WASTE, CA HIST UST, CA CERS...	Higher	2427, 0.460, SSW
M103	RICHARD ANN BEACON	275 EL CAMINO REAL	CA LUST, CA HIST CORTESE	Higher	2427, 0.460, SSW
104	SEQUOIA UHSD MENLO A	55D MIDDLEFIELD RD	RCRA-SQG, CA ENVIROSTOR, CA SCH	Lower	2478, 0.469, NNW
105	SF DEPT OF PUBLIC WO	1000 EL CAMINO REAL	CA HIST CORTESE	Higher	2479, 0.470, WSW
M106	CAMP FREMONT (J09CA0		CA RESPONSE, CA ENVIROSTOR	Higher	2526, 0.478, SSW
M107	CAMP FREMONT		FUDS	Higher	2528, 0.479, SSW
108	EXXON SERVICE STATIO	145 EL CAMINO REAL/C	RCRA-SQG, CA LUST, CA SWEEPS UST, CA HIST UST, CA...	Higher	2563, 0.485, SSW
109	HIRSCHHORN, KARL	197 OAK GROVE	CA LUST, CA San Mateo Co. BI	Higher	2619, 0.496, NW
110	DERRY LANE MIXED USE	DERRY LANE	CA RESPONSE, CA ENVIROSTOR, CA Cortese	Higher	3349, 0.634, West
111	PHOTOTIME, INC.	138 STANFORD SHOPPIN	CA ENVIROSTOR	Higher	3416, 0.647, South
112	1258 EL CAMINO REAL	1258 EL CAMINO REAL	CA ENVIROSTOR, CA VCP	Higher	3509, 0.665, West
113	KNOWN	600 WILLOW ROAD	CA Notify 65	Lower	3596, 0.681, ENE
114	PENINSULA CORRIDOR P	RAILROAD RIGHT-OF-WA	CA ENVIROSTOR, CA VCP	Higher	4426, 0.838, SSE
N115	NORGE/ ATHERTON CLEA	1438 EL CAMINO REAL	CA RESPONSE, CA ENVIROSTOR, CA CPS-SLIC, CA...	Higher	4462, 0.845, West
N116	BELTRAMO PROPERTY	1459 SAN ANTONIO STR	CA ENVIROSTOR, CA VCP, CA DEED	Higher	4500, 0.852, West
N117	FORMER MENLO PARK PE	1450 EL CAMINO REAL	CA ENVIROSTOR	Higher	4507, 0.854, West

MAPPED SITES SUMMARY

Target Property Address:
345 MIDDLEFIELD ROAD
MENLO PARK, CA 94025

Click on Map ID to see full detail.

MAP ID	SITE NAME	ADDRESS	DATABASE ACRONYMS	RELATIVE ELEVATION	DIST (ft. & mi.) DIRECTION
118	ENCINAL ELEMENTARY S	181 AND 195 ENCINAL	CA ENVIROSTOR, CA SCH	Lower	4789, 0.907, NW

EXECUTIVE SUMMARY

TARGET PROPERTY SEARCH RESULTS

The target property was identified in the following records. For more information on this property see page 9 of the attached EDR Radius Map report:

Site	Database(s)	EPA ID
GENERAL SERVICES ADM 345 MIDDLEFIELD ROAD MENLO PARK, CA 94025	CA HAZNET GEPaid: CAC002881084	N/A
SUNBELT RENTALS, INC 345 MIDDLEFIELD RD MENLO PARK, CA 94025	RCRA NonGen / NLR EPA ID:: CAC002980164	CAC002980164
NORTHERN MANAGEMENT 345 MIDDLEFIELD RD MENLO PARK, CA 94025	CA UST Database: UST, Date of Government Version: 12/10/2018	N/A
NORTHERN MANAGEMENT 345 MIDDLEFIELD RD MENLO PARK, CA 94025	CA HAZNET GEPaid: CAC002663847	N/A
US GEOLOGICAL SURVEY 345 MIDDLEFIELD RD SAN MATEO, CA 94025	SEMS-ARCHIVE Site ID: 0904273 EPA Id: CA2470090364 RCRA-LQG EPA ID:: CA2470090364 CA AST Database: AST, Date of Government Version: 07/06/2016 CA CERS HAZ WASTE CA CERS TANKS CA HAZNET GEPaid: CA2470090364 CA CERS	CA2470090364
US GEOLOGICAL SURVEY 345 MIDDLEFIELD MENLO PARK, CA	CA AST Database: AST, Date of Government Version: 07/06/2016	N/A
USGS 345 MIDDLEFIELD ROAD MENLO PARK, CA 94025	FINDS Registry ID:: 110058366815 Registry ID:: 110002625179 ECHO Registry ID: 110002625179 CA San Mateo Co. BI	N/A

EXECUTIVE SUMMARY

	Facility Id: FA0004567 Facility Id: FA0027140	
US GEOLOGICAL SURVEY 345 MIDDLEFIELD RD # MENLO PARK, CA 94025	CA HAZNET GEPaid: CAC002822598	N/A
NORTHERN MANAGEMENT 345 MIDDLEFIELD RD R MENLO PARK, CA 94025	CA HAZNET GEPaid: CAL000368264	N/A
GEOLOGICAL SURVEY 345 MIDDLEFIELD ROAD SAN MATEO, CA 94025	DOCKET HWC	N/A
GENERAL SERVICES ADM 345 MIDDLEFIELD RD MENLO PARK, CA 94025	CA HAZNET GEPaid: CAL000349156	N/A
GENERAL SERVICE ADMI 345 MIDDLEFIELD ROAD MENLO PARK, CA 94025	CA EMI Facility Id: 19243 CA CERS	N/A
NORTHERN MANAGEMENT 345 MIDDLEFIELD RD MENLO PARK, CA 94025	FINDS Registry ID:: 110066121690 ECHO Registry ID: 110066121690	N/A
NORTHERN MANAGEMENT 345 MIDDLEFIELD RD MENLO PARK, CA 94025	CA CERS HAZ WASTE CA CERS TANKS CA CERS	N/A
UNITED STATE GEOLOGI 345 MIDDLEFIELD RD MENLO PARK, CA 94025	NY MANIFEST EPA ID: CA2470090364	N/A
SUNBELT RENTALS, INC 345 MIDDLEFIELD RD MENLO PARK, CA 94025	FINDS Registry ID:: 110070435886 ECHO Registry ID: 110070435886	N/A
NORTHERN MANAGEMENT 345 MIDDLEFIELD RD R MENLO PARK, CA 94025	RCRA NonGen / NLR	CAL000368264

EXECUTIVE SUMMARY

EPA ID:: CAL000368264

GSA
345 MIDDLEFIELD RD
MENLO PARK, CA 94025

CA HAZNET
GEPaid: CAC002321617

N/A

INTERIOR, DEPARTMENT
345 MIDDLEFIELD ROAD
MENLO PARK, CA 94025

MLTS
License Number:: 04-06674-07

N/A

USGS
345 MIDDLEFIELD RD
MENLO PARK, CA 94025

CA HAZNET
GEPaid: CAC002861518

N/A

U S GEOLOGICAL SURVE
345 MIDDLEFIELD RD
MENLO PARK, CA 94025

CA SWEEPS UST
Status: A
Tank Status: A
Comp Number: 4531
Comp Number: 440069

N/A

CA FID UST
Facility Id: 41002405
Status: A

1X GENERAL SERVICE A
345 MIDDLEFIELD RD B
MENLO PARK, CA 94025

CA HAZNET
GEPaid: CAD000323147

N/A

SURROUNDING SITES: SEARCH RESULTS

Surrounding sites were identified in the following databases.

Elevations have been determined from the USGS Digital Elevation Model and should be evaluated on a relative (not an absolute) basis. Relative elevation information between sites of close proximity should be field verified. Sites with an elevation equal to or higher than the target property have been differentiated below from sites with an elevation lower than the target property. Page numbers and map identification numbers refer to the EDR Radius Map report where detailed data on individual sites can be reviewed.

Sites listed in ***bold italics*** are in multiple databases.

Unmappable (orphan) sites are not considered in the foregoing analysis.

EXECUTIVE SUMMARY

STANDARD ENVIRONMENTAL RECORDS

Federal RCRA generators list

RCRA-LQG: A review of the RCRA-LQG list, as provided by EDR, and dated 03/25/2019 has revealed that there is 1 RCRA-LQG site within approximately 0.25 miles of the target property.

<u>Equal/Higher Elevation</u>	<u>Address</u>	<u>Direction / Distance</u>	<u>Map ID</u>	<u>Page</u>
SRI INTERNATIONAL EPA ID:: CAD000097238	333 RAVENSWOOD AVE.	WSW 0 - 1/8 (0.065 mi.)	C49	19

State- and tribal - equivalent NPL

CA RESPONSE: A review of the CA RESPONSE list, as provided by EDR, has revealed that there are 3 CA RESPONSE sites within approximately 1 mile of the target property.

<u>Equal/Higher Elevation</u>	<u>Address</u>	<u>Direction / Distance</u>	<u>Map ID</u>	<u>Page</u>
CAMP FREMONT (J09CA0) Database: RESPONSE, Date of Government Version: 04/29/2019 Status: Inactive - Needs Evaluation Facility Id: 80000016		SSW 1/4 - 1/2 (0.478 mi.)	M106	35
DERRY LANE MIXED USE Database: RESPONSE, Date of Government Version: 04/29/2019 Status: Active Facility Id: 60000286	DERRY LANE	W 1/2 - 1 (0.634 mi.)	110	37
NORGE/ ATHERTON CLEA Database: RESPONSE, Date of Government Version: 04/29/2019 Status: Active Facility Id: 60001376	1438 EL CAMINO REAL	W 1/2 - 1 (0.845 mi.)	N115	38

State- and tribal - equivalent CERCLIS

CA ENVIROSTOR: A review of the CA ENVIROSTOR list, as provided by EDR, and dated 04/29/2019 has revealed that there are 11 CA ENVIROSTOR sites within approximately 1 mile of the target property.

<u>Equal/Higher Elevation</u>	<u>Address</u>	<u>Direction / Distance</u>	<u>Map ID</u>	<u>Page</u>
DIBBLE GENERAL HOSP Facility Id: 80000388 Status: No Further Action		W 1/8 - 1/4 (0.202 mi.)	78	26
CAMP FREMONT (J09CA0) Facility Id: 80000016 Status: Inactive - Needs Evaluation		SSW 1/4 - 1/2 (0.478 mi.)	M106	35
DERRY LANE MIXED USE	DERRY LANE	W 1/2 - 1 (0.634 mi.)	110	37

EXECUTIVE SUMMARY

Facility Id: 60000286 Status: Active				
PHOTOTIME, INC. Facility Id: 71003258 Status: Inactive - Needs Evaluation	138 STANFORD SHOPPIN	S 1/2 - 1 (0.647 mi.)	111	37
1258 EL CAMINO REAL Facility Id: 60001353 Status: No Further Action	1258 EL CAMINO REAL	W 1/2 - 1 (0.665 mi.)	112	37
PENINSULA CORRIDOR P Facility Id: 41400001 Status: Inactive - Action Required	RAILROAD RIGHT-OF-WA	SSE 1/2 - 1 (0.838 mi.)	114	38
NORGE/ ATHERTON CLEA Facility Id: 60001376 Status: Active	1438 EL CAMINO REAL	W 1/2 - 1 (0.845 mi.)	N115	38
BELTRAMO PROPERTY Facility Id: 60001067 Status: Certified / Operation & Maintenance	1459 SAN ANTONIO STR	W 1/2 - 1 (0.852 mi.)	N116	39
FORMER MENLO PARK PE Facility Id: 60001377 Status: Inactive - Needs Evaluation	1450 EL CAMINO REAL	W 1/2 - 1 (0.854 mi.)	N117	39
<u>Lower Elevation</u>	<u>Address</u>	<u>Direction / Distance</u>	<u>Map ID</u>	<u>Page</u>
SEQUOIA UHSD MENLO A Facility Id: 60002423 Status: No Further Action	55D MIDDLEFIELD RD	NNW 1/4 - 1/2 (0.469 mi.)	104	34
ENCINAL ELEMENTARY S Facility Id: 60000810 Status: No Further Action	181 AND 195 ENCINAL	NW 1/2 - 1 (0.907 mi.)	118	39

State and tribal leaking storage tank lists

CA LUST: A review of the CA LUST list, as provided by EDR, has revealed that there are 21 CA LUST sites within approximately 0.5 miles of the target property.

<u>Equal/Higher Elevation</u>	<u>Address</u>	<u>Direction / Distance</u>	<u>Map ID</u>	<u>Page</u>
SRI INTERNATIONAL Database: LUST REG 2, Date of Government Version: 09/30/2004 Facility Status: Case Closed date9: 2/22/1995	333 RAVENSWOOD AVE.	WSW 0 - 1/8 (0.065 mi.)	C49	19
SRI INTERNATIONAL Database: SAN MATEO CO. LUST, Date of Government Version: 03/29/2019 Database: LUST, Date of Government Version: 12/10/2018 Database: LUST REG 2, Date of Government Version: 09/30/2004 Status: Completed - Case Closed Facility Status: Case Closed Facility Id: 440001 Facility Id: 440054	333 RAVENSWOOD AVE	WSW 0 - 1/8 (0.065 mi.)	C51	19

EXECUTIVE SUMMARY

Facility Status: 9- Case Closed Global Id: T0608100513 Global Id: T0608101110 Global ID: T0608100513 Global ID: T0608101110 date9: 6/11/1999				
MENLO ATHERTON HIGH	555 MIDDLEFIELD	NNW 0 - 1/8 (0.120 mi.)	65	23
Database: SAN MATEO CO. LUST, Date of Government Version: 03/29/2019 Database: LUST, Date of Government Version: 12/10/2018 Status: Completed - Case Closed Facility Id: 980004 Facility Status: 9- Case Closed Global Id: T0608100325 Global ID: T0608100325				
MENLO PARK, CITY OF	701 LAUREL	WSW 1/8 - 1/4 (0.182 mi.)	74	25
Database: LUST REG 2, Date of Government Version: 09/30/2004 Facility Status: Case Closed date9: 12/10/1999				
MENLO PARK, CITY OF	701 LAUREL	WSW 1/4 - 1/2 (0.278 mi.)	88	28
Database: SAN MATEO CO. LUST, Date of Government Version: 03/29/2019 Database: LUST, Date of Government Version: 12/10/2018 Status: Completed - Case Closed Facility Id: 440022 Facility Status: 9- Case Closed Global Id: T0608100156 Global ID: T0608100156				
RAVENSWOOD SUBSTATIO	UNKNOWN WILLOW RD	S 1/4 - 1/2 (0.337 mi.)	89	29
Database: LUST REG 2, Date of Government Version: 09/30/2004 Facility Id: 41-1257 Facility Status: Preliminary site assessment workplan submitted				
STANFORD LINCOLN MER	444 EL CAMINO REAL	SSW 1/4 - 1/2 (0.401 mi.)	90	29
Database: SAN MATEO CO. LUST, Date of Government Version: 03/29/2019 Database: LUST, Date of Government Version: 12/10/2018 Status: Completed - Case Closed Facility Id: 440086 Facility Status: 9- Case Closed Global Id: T0608126581 Global ID: T0608126581				
MAGNUSSEN BUICK GMC	550 EL CAMINO REAL	SW 1/4 - 1/2 (0.401 mi.)	J91	30
Database: LUST REG 2, Date of Government Version: 09/30/2004 Facility Status: Pollution Characterization				
MENLO PARK BUICK POI	550 EL CAMINO REAL	SW 1/4 - 1/2 (0.401 mi.)	J92	30
Database: SAN MATEO CO. LUST, Date of Government Version: 03/29/2019 Database: LUST, Date of Government Version: 12/10/2018 Status: Completed - Case Closed Facility Id: 440055 Facility Status: 9- Case Closed Global Id: T0608101126 Global ID: T0608101126				
LUTZ FORD	350 EL CAMINO REAL	SSW 1/4 - 1/2 (0.418 mi.)	K93	31
Database: SAN MATEO CO. LUST, Date of Government Version: 03/29/2019 Database: LUST, Date of Government Version: 12/10/2018 Database: LUST REG 2, Date of Government Version: 09/30/2004				

EXECUTIVE SUMMARY

Status: Completed - Case Closed
 Facility Status: Case Closed
 Facility Id: 440009
 Facility Status: 9- Case Closed
 Global Id: T0608100314
 Global ID: T0608100314
 date9: 2/11/2004

SHELL OIL CO **495 EL CAMINO** **SW 1/4 - 1/2 (0.437 mi.)** **J95** **31**

Database: SAN MATEO CO. LUST, Date of Government Version: 03/29/2019
 Database: LUST, Date of Government Version: 12/10/2018
 Database: LUST REG 2, Date of Government Version: 09/30/2004
 Status: Completed - Case Closed
 Facility Status: Case Closed
 Facility Id: 440087
 Facility Id: 440010
 Facility Status: 9- Case Closed
 Global Id: T10000000880
 Global Id: T0608100481
 Global ID: T0608100481
 date9: 6/1/2001

EXXON 7-0225 **389 EL CAMINO REAL** **SSW 1/4 - 1/2 (0.448 mi.)** **K97** **32**

Database: SAN MATEO CO. LUST, Date of Government Version: 03/29/2019
 Database: LUST, Date of Government Version: 12/10/2018
 Database: LUST REG 2, Date of Government Version: 09/30/2004
 Status: Completed - Case Closed
 Facility Status: Post remedial action monitoring
 Facility Id: 440041
 Facility Status: 9- Case Closed
 Global Id: T0608100209
 Global ID: T0608100209

OASIS **329 EL CAMINO REAL** **SSW 1/4 - 1/2 (0.448 mi.)** **K98** **33**

Database: LUST REG 2, Date of Government Version: 09/30/2004
 Facility Status: Case Closed
 date9: 2/10/1998

OASIS **329 EL CAMINO REAL** **SSW 1/4 - 1/2 (0.448 mi.)** **K99** **33**

Database: SAN MATEO CO. LUST, Date of Government Version: 03/29/2019
 Database: LUST, Date of Government Version: 12/10/2018
 Status: Completed - Case Closed
 Facility Id: 440051
 Facility Status: 9- Case Closed
 Global Id: T0608100991
 Global ID: T0608100991

ALMA STREET PROPERTY **1018 ALMA ST** **WSW 1/4 - 1/2 (0.449 mi.)** **L100** **33**

Database: SAN MATEO CO. LUST, Date of Government Version: 03/29/2019
 Facility Id: 449095
 Facility Status: 9- Case Closed
 Global ID: T10000008166

RICHARD ANN BEACON **275 EL CAMINO REAL** **SSW 1/4 - 1/2 (0.460 mi.)** **M102** **34**

Database: SAN MATEO CO. LUST, Date of Government Version: 03/29/2019
 Database: LUST, Date of Government Version: 12/10/2018
 Status: Completed - Case Closed
 Facility Id: 440046
 Facility Status: 9- Case Closed

EXECUTIVE SUMMARY

Global Id: T0608100854

Global ID: T0608100854

RICHARD ANN BEACON **275 EL CAMINO REAL** **SSW 1/4 - 1/2 (0.460 mi.)** **M103** **34**

Database: LUST REG 2, Date of Government Version: 09/30/2004

Facility Status: Case Closed

date9: 7/31/1997

EXXON SERVICE STATIO **145 EL CAMINO REAL/C** **SSW 1/4 - 1/2 (0.485 mi.)** **108** **35**

Database: SAN MATEO CO. LUST, Date of Government Version: 03/29/2019

Database: LUST, Date of Government Version: 12/10/2018

Database: LUST REG 2, Date of Government Version: 09/30/2004

Status: Completed - Case Closed

Facility Status: Case Closed

Facility Id: 440030

Facility Status: 9- Case Closed

Global Id: T0608100203

Global ID: T0608100203

date9: 11/7/2003

HIRSCHHORN, KARL **197 OAK GROVE** **NW 1/4 - 1/2 (0.496 mi.)** **109** **36**

Database: SAN MATEO CO. LUST, Date of Government Version: 03/29/2019

Facility Id: 988008

Facility Status: 9- Case Closed

Global ID: T0608191182

Lower Elevation **Address** **Direction / Distance** **Map ID** **Page**

ST PATRICKS SEMINARY **320 MIDDLEFIELD** **E 0 - 1/8 (0.078 mi.)** **B54** **20**

Database: SAN MATEO CO. LUST, Date of Government Version: 03/29/2019

Database: LUST, Date of Government Version: 12/10/2018

Status: Completed - Case Closed

Facility Id: 449006

Facility Status: 9- Case Closed

Global Id: T0608155571

Global ID: T0608155571

MENLO PARK FIRE DIST **300 MIDDLEFIELD ROAD** **E 1/8 - 1/4 (0.132 mi.)** **E66** **23**

Database: SAN MATEO CO. LUST, Date of Government Version: 03/29/2019

Database: LUST, Date of Government Version: 12/10/2018

Database: LUST REG 2, Date of Government Version: 09/30/2004

Status: Completed - Case Closed

Facility Status: Case Closed

Facility Id: 440064

Facility Status: 9- Case Closed

Global Id: T0608191127

Global ID: T0608191127

date9: 4/9/2002

CA CPS-SLIC: A review of the CA CPS-SLIC list, as provided by EDR, has revealed that there is 1 CA CPS-SLIC site within approximately 0.5 miles of the target property.

Equal/Higher Elevation **Address** **Direction / Distance** **Map ID** **Page**

ALMA STREET PROPERTY **1018 ALMA STREET** **WSW 1/4 - 1/2 (0.449 mi.)** **L101** **33**

Database: CPS-SLIC, Date of Government Version: 12/10/2018

EXECUTIVE SUMMARY

Facility Status: Completed - Case Closed
Global Id: T10000008166

State and tribal registered storage tank lists

CA UST: A review of the CA UST list, as provided by EDR, has revealed that there are 3 CA UST sites within approximately 0.25 miles of the target property.

<u>Equal/Higher Elevation</u>	<u>Address</u>	<u>Direction / Distance</u>	<u>Map ID</u>	<u>Page</u>
INTERNATIONAL POWER Database: UST, Date of Government Version: 12/10/2018 Facility Id: 41-000-460070	333 RAVENSWOOD AVE.	WSW 0 - 1/8 (0.065 mi.)	C42	17
MENLO PARK PUBLIC WO Database: UST, Date of Government Version: 12/10/2018	333 BURGESS DR	SW 0 - 1/8 (0.114 mi.)	D63	23
<u>Lower Elevation</u>	<u>Address</u>	<u>Direction / Distance</u>	<u>Map ID</u>	<u>Page</u>
<i>MENLO PARK FIRE DIST</i> Database: UST, Date of Government Version: 12/10/2018 Facility Id: 41-000-440075	<i>300 MIDDLEFIELD ROAD</i>	<i>E 1/8 - 1/4 (0.132 mi.)</i>	<i>E66</i>	<i>23</i>

CA AST: A review of the CA AST list, as provided by EDR, has revealed that there is 1 CA AST site within approximately 0.25 miles of the target property.

<u>Equal/Higher Elevation</u>	<u>Address</u>	<u>Direction / Distance</u>	<u>Map ID</u>	<u>Page</u>
SRI INTL Database: AST, Date of Government Version: 07/06/2016	333 RAVENSWOOD AVE	WSW 0 - 1/8 (0.065 mi.)	C46	18

ADDITIONAL ENVIRONMENTAL RECORDS

Local Lists of Hazardous waste / Contaminated Sites

CA CERS HAZ WASTE: A review of the CA CERS HAZ WASTE list, as provided by EDR, and dated 04/09/2019 has revealed that there are 4 CA CERS HAZ WASTE sites within approximately 0.25 miles of the target property.

<u>Equal/Higher Elevation</u>	<u>Address</u>	<u>Direction / Distance</u>	<u>Map ID</u>	<u>Page</u>
<i>SRI INTERNATIONAL</i>	<i>333 RAVENSWOOD AVE</i>	<i>WSW 0 - 1/8 (0.065 mi.)</i>	<i>C51</i>	<i>19</i>
<i>SRI COGENERATION</i>	<i>333 RAVENSWOOD AVE</i>	<i>WSW 0 - 1/8 (0.065 mi.)</i>	<i>C52</i>	<i>20</i>
<i>MENLO PARK PUBLIC WO</i>	<i>333 BURGESS DR</i>	<i>SW 0 - 1/8 (0.114 mi.)</i>	<i>D57</i>	<i>21</i>
<i>MENLO ATHERTON HIGH</i>	<i>555 MIDDLEFIELD</i>	<i>NNW 0 - 1/8 (0.120 mi.)</i>	<i>65</i>	<i>23</i>

EXECUTIVE SUMMARY

Local Lists of Registered Storage Tanks

CA SWEEPS UST: A review of the CA SWEEPS UST list, as provided by EDR, and dated 06/01/1994 has revealed that there are 3 CA SWEEPS UST sites within approximately 0.25 miles of the target property.

<u>Equal/Higher Elevation</u>	<u>Address</u>	<u>Direction / Distance</u>	<u>Map ID</u>	<u>Page</u>
SRI INTERNATIONAL Status: A Tank Status: A Comp Number: 440070	333 RAVENSWOOD AVE.	WSW 0 - 1/8 (0.065 mi.)	C48	18
MUNICIPAL SERVICE CE Status: A Tank Status: A Comp Number: 440077	333 BURGESS DRIVE	SW 0 - 1/8 (0.114 mi.)	D61	22
<u>Lower Elevation</u>	<u>Address</u>	<u>Direction / Distance</u>	<u>Map ID</u>	<u>Page</u>
MENLO PARK FIRE DIST Status: A Tank Status: A Comp Number: 440075	300 MIDDLEFIELD RD	E 1/8 - 1/4 (0.132 mi.)	E71	25

CA HIST UST: A review of the CA HIST UST list, as provided by EDR, and dated 10/15/1990 has revealed that there are 8 CA HIST UST sites within approximately 0.25 miles of the target property.

<u>Equal/Higher Elevation</u>	<u>Address</u>	<u>Direction / Distance</u>	<u>Map ID</u>	<u>Page</u>
SRI INTL BLDG BLD T SRI INTERNATIONAL Facility Id: 00000059560 Facility Id: 00000003288	333 RAVENSWOOD AVE 333 RAVENSWOOD AVE.	WSW 0 - 1/8 (0.065 mi.) WSW 0 - 1/8 (0.065 mi.)	C45 C49	18 19
CITY MENLO PARK CORPORATION YARD Facility Id: 00000028704	333 BURGESS DR 333 BURGESS DR	SW 0 - 1/8 (0.114 mi.) SW 0 - 1/8 (0.114 mi.)	D59 D60	22 22
CITY OF MENLO PARK C Facility Id: 00000056609	333 BURGESS DR	SW 0 - 1/8 (0.114 mi.)	D62	22
<u>Lower Elevation</u>	<u>Address</u>	<u>Direction / Distance</u>	<u>Map ID</u>	<u>Page</u>
HEADQUARTERS FIRE ST Facility Id: 00000068925	300 MIDDLEFIELD RD	E 1/8 - 1/4 (0.132 mi.)	E67	24
HEADQUARTERS Facility Id: 00000022309	300 MIDDLEFIELD RD	E 1/8 - 1/4 (0.132 mi.)	E70	24
MENLO PARK FIRE DIST	300 MIDDLEFIELD RD	E 1/8 - 1/4 (0.132 mi.)	E71	25

EXECUTIVE SUMMARY

CA FID UST: A review of the CA FID UST list, as provided by EDR, and dated 10/31/1994 has revealed that there is 1 CA FID UST site within approximately 0.25 miles of the target property.

<u>Lower Elevation</u>	<u>Address</u>	<u>Direction / Distance</u>	<u>Map ID</u>	<u>Page</u>
MENLO PARK FIRE DIST Facility Id: 41002499 Status: A	300 MIDDLEFIELD RD	E 1/8 - 1/4 (0.132 mi.)	E71	25

CA CERS TANKS: A review of the CA CERS TANKS list, as provided by EDR, and dated 04/09/2019 has revealed that there are 3 CA CERS TANKS sites within approximately 0.25 miles of the target property.

<u>Equal/Higher Elevation</u>	<u>Address</u>	<u>Direction / Distance</u>	<u>Map ID</u>	<u>Page</u>
SRI INTERNATIONAL	333 RAVENSWOOD AVE	WSW 0 - 1/8 (0.065 mi.)	C51	19
SRI COGENERATION	333 RAVENSWOOD AVE	WSW 0 - 1/8 (0.065 mi.)	C52	20
MENLO PARK PUBLIC WO	333 BURGESS DR	SW 0 - 1/8 (0.114 mi.)	D57	21

Other Ascertainable Records

RCRA NonGen / NLR: A review of the RCRA NonGen / NLR list, as provided by EDR, and dated 03/25/2019 has revealed that there are 11 RCRA NonGen / NLR sites within approximately 0.25 miles of the target property.

<u>Equal/Higher Elevation</u>	<u>Address</u>	<u>Direction / Distance</u>	<u>Map ID</u>	<u>Page</u>
SRI INTERNATIONAL CO EPA ID:: CAL000006915	333 RAVENSWOOD AVE	WSW 0 - 1/8 (0.065 mi.)	C39	17
BIOCERYX INC EPA ID:: CAL000429159	333 RAVENSWOOD AVE	WSW 0 - 1/8 (0.065 mi.)	C47	18
CONSOLIDATED FREIGHT EPA ID:: CAD009445495	175 LINFIELD DR	SE 0 - 1/8 (0.088 mi.)	55	21
CTY OF SAN MATEO EPA ID:: CAH111000674	333 BURGESS DR	SW 0 - 1/8 (0.114 mi.)	D58	21
CITY MENLO PARK EPA ID:: CAL000012464	333 BURGESS DR	SW 0 - 1/8 (0.114 mi.)	D64	23
GORHAM, JOAN EPA ID:: CAC002972745	235 WAVERLY STREET	SE 1/8 - 1/4 (0.177 mi.)	F73	25
WEST BAY SANITARY DI EPA ID:: CAL000105896	500 LAUREL ST	SSW 1/8 - 1/4 (0.191 mi.)	G76	26
STEVE KUNDICH EPA ID:: CAC002986071	61 WILLOW ROAD	SSE 1/8 - 1/4 (0.206 mi.)	F79	27
SCOTT I NABETA DDS I EPA ID:: CAL000375294	425 BURGESS DR	SSW 1/8 - 1/4 (0.246 mi.)	I86	28
<u>Lower Elevation</u>	<u>Address</u>	<u>Direction / Distance</u>	<u>Map ID</u>	<u>Page</u>
PENINSULA DERMATOLOG	321 MIDDLEFIELD RD S	E 0 - 1/8 (0.059 mi.)	B26	14

EXECUTIVE SUMMARY

EPA ID:: CAL000407066
 JEFFERY A STARR DDS 321 MIDDLEFIELD RD S E 0 - 1/8 (0.059 mi.) B29 15
 EPA ID:: CAL000354947

FUDS: A review of the FUDS list, as provided by EDR, and dated 03/07/2019 has revealed that there are 2 FUDS sites within approximately 1 mile of the target property.

<u>Equal/Higher Elevation</u>	<u>Address</u>	<u>Direction / Distance</u>	<u>Map ID</u>	<u>Page</u>
DIBBLE GENERAL HOSPI CAMP FREMONT		WSW 0 - 1/8 (0.107 mi.) SSW 1/4 - 1/2 (0.479 mi.)	C56 M107	21 35

CA San Mateo Co. BI: A review of the CA San Mateo Co. BI list, as provided by EDR, and dated 03/04/2019 has revealed that there are 36 CA San Mateo Co. BI sites within approximately 0.25 miles of the target property.

<u>Equal/Higher Elevation</u>	<u>Address</u>	<u>Direction / Distance</u>	<u>Map ID</u>	<u>Page</u>
NASOTRONICS Facility Id: FA0027764	333 RAVENSWOOD	WSW 0 - 1/8 (0.065 mi.)	C32	15
SHAKTI TECHNOLOGIES Facility Id: FA0039013	333 RAVENSWOOD PN 27	WSW 0 - 1/8 (0.065 mi.)	C33	15
FACILICHEM, INC Facility Id: FA0025777	333 RAVENSWOOD	WSW 0 - 1/8 (0.065 mi.)	C34	16
GENERAL ELECTRIC Facility Id: FA0027190	333 RAVENSWOOD	WSW 0 - 1/8 (0.065 mi.)	C35	16
POLYFUEL, INC Facility Id: FA0026155	333 RAVENSWOOD	WSW 0 - 1/8 (0.065 mi.)	C36	16
NEKTAR THERAPEUTICS Facility Id: FA0028331	333 RAVENSWOOD-BLDG	WSW 0 - 1/8 (0.065 mi.)	C37	16
SRI COGENERATION Facility Id: FA0004887	333 RAVENSWOOD	WSW 0 - 1/8 (0.065 mi.)	C38	16
CIBUS PHARMACEUTICAL Facility Id: FA0022650	333 RAVENSWOOD AVE B	WSW 0 - 1/8 (0.065 mi.)	C40	17
PAGENE CORP Facility Id: FA0024763	333 RAVENSWOOD	WSW 0 - 1/8 (0.065 mi.)	C41	17
SODEXO AT SRI INTERN Facility Id: FA0013449	333 RAVENSWOOD	WSW 0 - 1/8 (0.065 mi.)	C44	18
NEKTAR THERAPEUTICS Facility Id: FA0028312	333 RAVENSWOOD	WSW 0 - 1/8 (0.065 mi.)	C50	19
SRI INTERNATIONAL Facility Id: FA0014532	333 RAVENSWOOD AVE	WSW 0 - 1/8 (0.065 mi.)	C51	19
SRI INTERNATIONAL Facility Id: FA0017562	333 RAVENSWOOD	WSW 0 - 1/8 (0.065 mi.)	C53	20
CORPORATION YARD Facility Id: FA0011222	333 BURGESS DR	SW 0 - 1/8 (0.114 mi.)	D60	22

EXECUTIVE SUMMARY

Facility Id: FA0026677				
MENLO ATHERTON HIGH	555 MIDDLEFIELD	NNW 0 - 1/8 (0.120 mi.)	65	23
Facility Id: FA0039251				
Facility Id: FA0040151				
Facility Id: FA0047076				
Facility Id: FA0065469				
COSMOPOLITAN CAFE	275 MIDDLEFIELD	ESE 1/8 - 1/4 (0.152 mi.)	72	25
Facility Id: FA0025896				
WEST BAY SANITARY DI	500 LAUREL	SSW 1/8 - 1/4 (0.191 mi.)	G75	26
Facility Id: FA0023432				
BURGESS SWIMMING POO	501 LAUREL	SSW 1/8 - 1/4 (0.199 mi.)	G77	26
Facility Id: FA0000195				
PHELAN & BUNTING MD	401 BURGESS	SSW 1/8 - 1/4 (0.220 mi.)	G80	27
Facility Id: FA0049022				
DR MICHAEL B JACOBS	401 BURGESS	SSW 1/8 - 1/4 (0.220 mi.)	G81	27
Facility Id: FA0028228				
MENLO PARK FIRE PROT	170 MIDDLEFIELD	ESE 1/8 - 1/4 (0.227 mi.)	H82	27
Facility Id: FA0053920				
MENLO PARK CLINIC	170 MIDDLEFIELD	ESE 1/8 - 1/4 (0.227 mi.)	H83	27
Facility Id: FA0025911				
MIKES CAFE	150 MIDDLEFIELD	ESE 1/8 - 1/4 (0.244 mi.)	H84	28
Facility Id: FA0011349				
MARISA WALKER DDS IN	150 MIDDLEFIELD	ESE 1/8 - 1/4 (0.244 mi.)	H85	28
Facility Id: FA0061358				
ANDREA STOLL-BRAUN,	425 BURGESS	SSW 1/8 - 1/4 (0.246 mi.)	I87	28
Facility Id: FA0026556				
Lower Elevation	Address	Direction / Distance	Map ID	Page
VINTAGE OAKS PUMP ST	100 SEMINARY	NNE 0 - 1/8 (0.052 mi.)	23	13
Facility Id: FA0024440				
LPCH CLINIC	321 MIDDLEFIELD	E 0 - 1/8 (0.059 mi.)	B24	14
Facility Id: FA0047936				
MENLO MEDICAL CLINIC	321 MIDDLEFIELD	E 0 - 1/8 (0.059 mi.)	B25	14
Facility Id: FA0049468				
FROSS, DR SCOTT D	321 MIDDLEFIELD	E 0 - 1/8 (0.059 mi.)	B27	14
Facility Id: FA0040263				
MICHELLE A DEMARTE D	321 MIDDLEFIELD	E 0 - 1/8 (0.059 mi.)	B28	14
Facility Id: FA0045137				
ALLSTATE RESEARCH GU	321 MIDDLEFIELD	E 0 - 1/8 (0.059 mi.)	B30	15
Facility Id: FA0000852				
STARR DDS, JEFFERY	321 MIDDLEFIELD	E 0 - 1/8 (0.059 mi.)	B31	15
Facility Id: FA0046606				
ST PATRICKS SEMINARY	320 MIDDLEFIELD	E 0 - 1/8 (0.078 mi.)	B54	20
Facility Id: FA0000141				
MENLO PARK FIRE DIST	300 MIDDLEFIELD ROAD	E 1/8 - 1/4 (0.132 mi.)	E66	23
Facility Id: FA0011224				
Facility Id: FA0029198				
STATION 1	300 MIDDLEFIELD	E 1/8 - 1/4 (0.132 mi.)	E68	24

EXECUTIVE SUMMARY

Facility Id: FA0029277
 NEXTEL SITE ID 2981- 300 MIDDLEFIELD E 1/8 - 1/4 (0.132 mi.) E69 24
 Facility Id: FA0030394

CA HIST CORTESE: A review of the CA HIST CORTESE list, as provided by EDR, and dated 04/01/2001 has revealed that there are 14 CA HIST CORTESE sites within approximately 0.5 miles of the target property.

<u>Equal/Higher Elevation</u>	<u>Address</u>	<u>Direction / Distance</u>	<u>Map ID</u>	<u>Page</u>
SRI INTERNATIONAL Reg Id: 41-1214 Reg Id: 41-0537	333 RAVENSWOOD AVE.	WSW 0 - 1/8 (0.065 mi.)	C49	19
MENLO ATHERTON HIGH Reg Id: 41-0340	555 MIDDLEFIELD	NNW 0 - 1/8 (0.120 mi.)	65	23
MENLO PARK, CITY OF Reg Id: 41-0164	701 LAUREL	WSW 1/4 - 1/2 (0.278 mi.)	88	28
MAGNUSSEN BUICK GMC Reg Id: 41-1238	550 EL CAMINO REAL	SW 1/4 - 1/2 (0.401 mi.)	J91	30
LUTZ FORD Reg Id: 41-0329	350 EL CAMINO REAL	SSW 1/4 - 1/2 (0.418 mi.)	K93	31
SAN BRUNO FORD II Reg Id: 41-0816	625 EL CAMINO REAL	SW 1/4 - 1/2 (0.437 mi.)	94	31
SHELL OIL CO Reg Id: 41-0505	495 EL CAMINO	SW 1/4 - 1/2 (0.437 mi.)	J95	31
TEXACO Reg Id: 41-0562	495 EL CAMINO REAL	SW 1/4 - 1/2 (0.437 mi.)	J96	32
EXXON 7-0225 Reg Id: 41-0219	389 EL CAMINO REAL	SSW 1/4 - 1/2 (0.448 mi.)	K97	32
OASIS Reg Id: 41-1080	329 EL CAMINO REAL	SSW 1/4 - 1/2 (0.448 mi.)	K98	33
RICHARD ANN BEACON Reg Id: 41-0928	275 EL CAMINO REAL	SSW 1/4 - 1/2 (0.460 mi.)	M103	34
SF DEPT OF PUBLIC WO Reg Id: 41-0893 Reg Id: 41-0993	1000 EL CAMINO REAL	WSW 1/4 - 1/2 (0.470 mi.)	105	35
EXXON SERVICE STATIO Reg Id: 41-0213	145 EL CAMINO REAL/C	SSW 1/4 - 1/2 (0.485 mi.)	108	35
<u>Lower Elevation</u>	<u>Address</u>	<u>Direction / Distance</u>	<u>Map ID</u>	<u>Page</u>
ST PATRICKS SEMINARY Reg Id: 41-1022	320 MIDDLEFIELD	E 0 - 1/8 (0.078 mi.)	B54	20

EXECUTIVE SUMMARY

NY MANIFEST: A review of the NY MANIFEST list, as provided by EDR, and dated 01/01/2019 has revealed that there is 1 NY MANIFEST site within approximately 0.25 miles of the target property.

<u>Equal/Higher Elevation</u>	<u>Address</u>	<u>Direction / Distance</u>	<u>Map ID</u>	<u>Page</u>
SRI INTERNATIONAL EPA ID: CAD000097238	333 RAVENSWOOD AVE.	WSW 0 - 1/8 (0.065 mi.)	C49	19

CA Notify 65: A review of the CA Notify 65 list, as provided by EDR, and dated 03/18/2019 has revealed that there is 1 CA Notify 65 site within approximately 1 mile of the target property.

<u>Lower Elevation</u>	<u>Address</u>	<u>Direction / Distance</u>	<u>Map ID</u>	<u>Page</u>
KNOWN	600 WILLOW ROAD	ENE 1/2 - 1 (0.681 mi.)	113	38

EDR HIGH RISK HISTORICAL RECORDS

EDR Exclusive Records

EDR Hist Auto: A review of the EDR Hist Auto list, as provided by EDR, has revealed that there is 1 EDR Hist Auto site within approximately 0.125 miles of the target property.

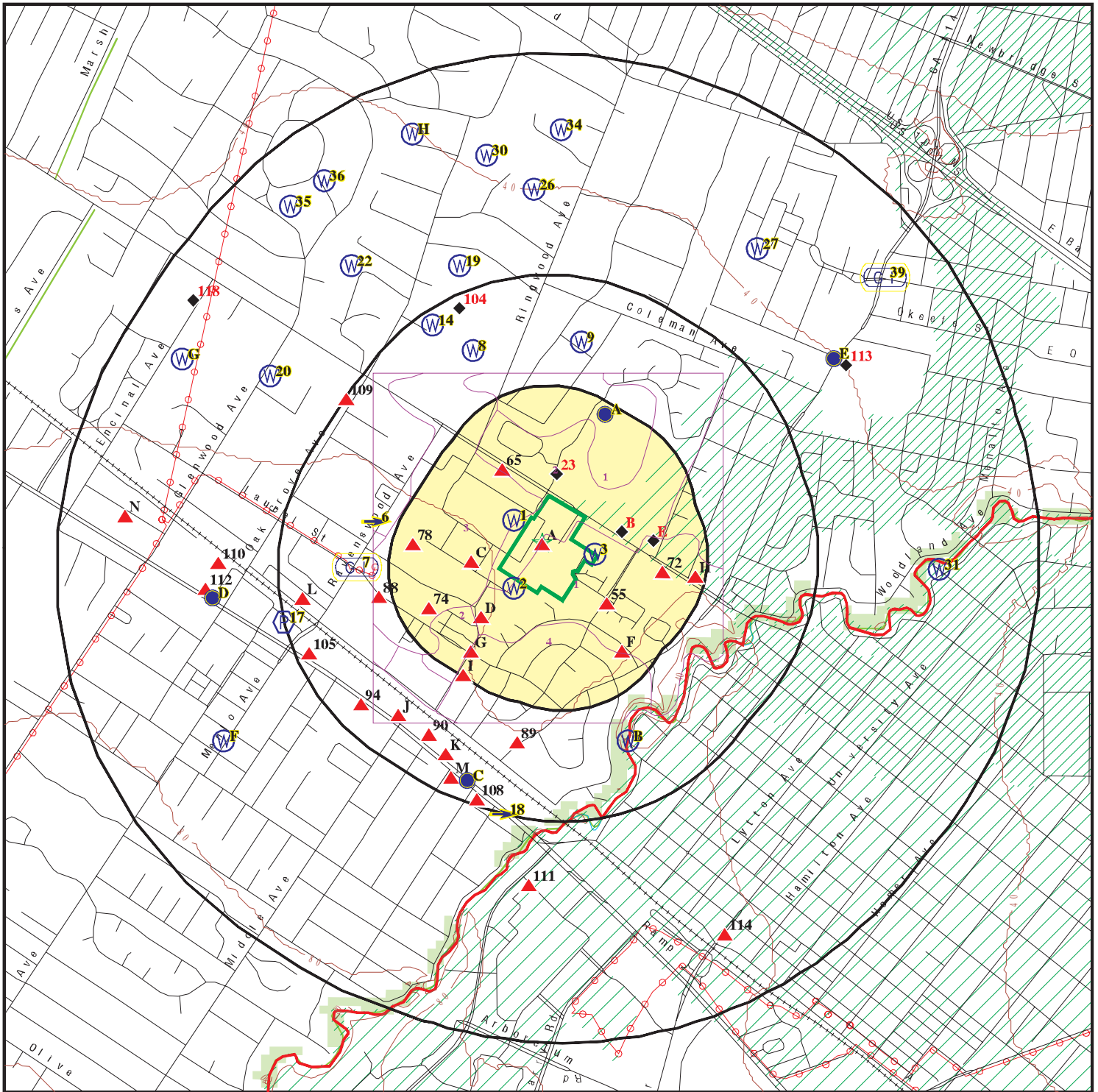
<u>Equal/Higher Elevation</u>	<u>Address</u>	<u>Direction / Distance</u>	<u>Map ID</u>	<u>Page</u>
NATIONAL LNGTDNAL TR	333 RAVENSWOOD AVE	WSW 0 - 1/8 (0.065 mi.)	C43	17

Count: 2 records.

ORPHAN SUMMARY

City	EDR ID	Site Name	Site Address	Zip	Database(s)
MENLO PARK PALO ALTO	S106235275 1003877979	SUN MICROSYSTEMS INC OREGON EXPWY UNDERPASS	UNKNOWN WILLOW RD OREGON EXPWY & ALMA ST	94304	CA CPS-SLIC SEMS-ARCHIVE

OVERVIEW MAP - 5722726.2S



Target Property

Sites at elevations higher than or equal to the target property

Sites at elevations lower than the target property

Manufactured Gas Plants

National Priority List Sites

Dept. Defense Sites

Indian Reservations BIA

County Boundary

Power transmission lines

100-year flood zone

500-year flood zone

National Wetland Inventory

State Wetlands

Areas of Concern

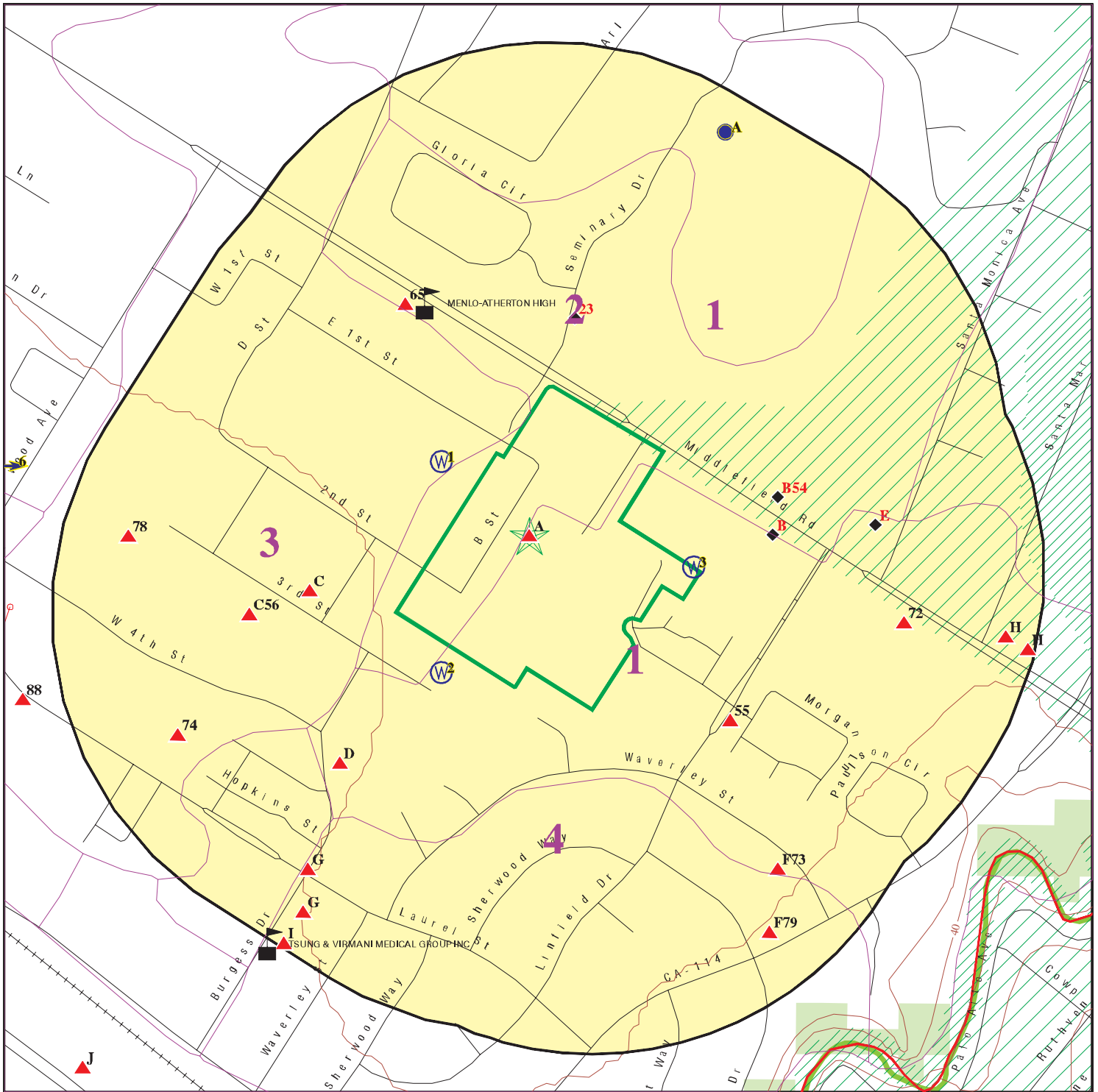


This report includes Interactive Map Layers to display and/or hide map information. The legend includes only those icons for the default map view.

SITE NAME: GSA Menlo Park
 ADDRESS: 345 Middlefield Road
 Menlo Park CA 94025
 LAT/LONG: 37.456387 / 122.171301

CLIENT: Scout Environmental
 CONTACT: Jason Strayer
 INQUIRY #: 5722726.2s
 DATE: July 22, 2019 7:52 am

DETAIL MAP - 5722726.2S



Target Property

Sites at elevations higher than or equal to the target property

Sites at elevations lower than the target property

Manufactured Gas Plants

Sensitive Receptors

National Priority List Sites

Dept. Defense Sites

Indian Reservations BIA

County Boundary

Power transmission lines


100-year flood zone

500-year flood zone

National Wetland Inventory

State Wetlands

Areas of Concern



This report includes Interactive Map Layers to display and/or hide map information. The legend includes only those icons for the default map view.

SITE NAME: GSA Menlo Park
 ADDRESS: 345 Middlefield Road
 Menlo Park CA 94025
 LAT/LONG: 37.456387 / 122.171301

CLIENT: Scout Environmental
 CONTACT: Jason Strayer
 INQUIRY #: 5722726.2s
 DATE: July 22, 2019 7:54 am

MAP FINDINGS SUMMARY

Database	Search Distance (Miles)	Target Property	< 1/8	1/8 - 1/4	1/4 - 1/2	1/2 - 1	> 1	Total Plotted
STANDARD ENVIRONMENTAL RECORDS								
<i>Federal NPL site list</i>								
NPL	1.000		0	0	0	0	NR	0
Proposed NPL	1.000		0	0	0	0	NR	0
NPL LIENS	0.001		0	NR	NR	NR	NR	0
<i>Federal Delisted NPL site list</i>								
Delisted NPL	1.000		0	0	0	0	NR	0
<i>Federal CERCLIS list</i>								
FEDERAL FACILITY	0.500		0	0	0	NR	NR	0
SEMS	0.500		0	0	0	NR	NR	0
<i>Federal CERCLIS NFRAP site list</i>								
SEMS-ARCHIVE	0.500	1	0	0	0	NR	NR	1
<i>Federal RCRA CORRACTS facilities list</i>								
CORRACTS	1.000		0	0	0	0	NR	0
<i>Federal RCRA non-CORRACTS TSD facilities list</i>								
RCRA-TSDF	0.500		0	0	0	NR	NR	0
<i>Federal RCRA generators list</i>								
RCRA-LQG	0.250	1	1	0	NR	NR	NR	2
RCRA-SQG	0.250		0	0	NR	NR	NR	0
RCRA-CESQG	0.250		0	0	NR	NR	NR	0
<i>Federal institutional controls / engineering controls registries</i>								
LUCIS	0.500		0	0	0	NR	NR	0
US ENG CONTROLS	0.500		0	0	0	NR	NR	0
US INST CONTROL	0.500		0	0	0	NR	NR	0
<i>Federal ERNS list</i>								
ERNS	0.001		0	NR	NR	NR	NR	0
<i>State- and tribal - equivalent NPL</i>								
CA RESPONSE	1.000		0	0	1	2	NR	3
<i>State- and tribal - equivalent CERCLIS</i>								
CA ENVIROSTOR	1.000		0	1	2	8	NR	11
<i>State and tribal landfill and/or solid waste disposal site lists</i>								
CA SWF/LF	0.500		0	0	0	NR	NR	0
<i>State and tribal leaking storage tank lists</i>								
CA LUST	0.500		4	2	15	NR	NR	21

MAP FINDINGS SUMMARY

Database	Search Distance (Miles)	Target Property	< 1/8	1/8 - 1/4	1/4 - 1/2	1/2 - 1	> 1	Total Plotted
INDIAN LUST	0.500		0	0	0	NR	NR	0
CA CPS-SLIC	0.500		0	0	1	NR	NR	1
State and tribal registered storage tank lists								
FEMA UST	0.250		0	0	NR	NR	NR	0
CA UST	0.250	1	2	1	NR	NR	NR	4
CA AST	0.250	2	1	0	NR	NR	NR	3
INDIAN UST	0.250		0	0	NR	NR	NR	0
State and tribal voluntary cleanup sites								
CA VCP	0.500		0	0	0	NR	NR	0
INDIAN VCP	0.500		0	0	0	NR	NR	0
State and tribal Brownfields sites								
CA BROWNFIELDS	0.500		0	0	0	NR	NR	0
ADDITIONAL ENVIRONMENTAL RECORDS								
Local Brownfield lists								
US BROWNFIELDS	0.500		0	0	0	NR	NR	0
Local Lists of Landfill / Solid Waste Disposal Sites								
CA WMUDS/SWAT	0.500		0	0	0	NR	NR	0
CA SWRCY	0.500		0	0	0	NR	NR	0
CA HAULERS	0.001		0	NR	NR	NR	NR	0
INDIAN ODI	0.500		0	0	0	NR	NR	0
DEBRIS REGION 9	0.500		0	0	0	NR	NR	0
ODI	0.500		0	0	0	NR	NR	0
IHS OPEN DUMPS	0.500		0	0	0	NR	NR	0
Local Lists of Hazardous waste / Contaminated Sites								
US HIST CDL	0.001		0	NR	NR	NR	NR	0
CA HIST Cal-Sites	1.000		0	0	0	0	NR	0
CA SCH	0.250		0	0	NR	NR	NR	0
CA CDL	0.001		0	NR	NR	NR	NR	0
CA Toxic Pits	1.000		0	0	0	0	NR	0
CA CERS HAZ WASTE	0.250	2	4	0	NR	NR	NR	6
US CDL	0.001		0	NR	NR	NR	NR	0
CA PFAS	0.001		0	NR	NR	NR	NR	0
Local Lists of Registered Storage Tanks								
CA SWEEPS UST	0.250	1	2	1	NR	NR	NR	4
CA HIST UST	0.250		5	3	NR	NR	NR	8
CA FID UST	0.250	1	0	1	NR	NR	NR	2
CA CERS TANKS	0.250	2	3	0	NR	NR	NR	5
Local Land Records								
CA LIENS	0.001		0	NR	NR	NR	NR	0

MAP FINDINGS SUMMARY

Database	Search Distance (Miles)	Target Property	< 1/8	1/8 - 1/4	1/4 - 1/2	1/2 - 1	> 1	Total Plotted
LIENS 2	0.001		0	NR	NR	NR	NR	0
CA DEED	0.500		0	0	0	NR	NR	0
Records of Emergency Release Reports								
HMIRS	0.001		0	NR	NR	NR	NR	0
CA CHMIRS	0.001		0	NR	NR	NR	NR	0
CA LDS	0.001		0	NR	NR	NR	NR	0
CA MCS	0.001		0	NR	NR	NR	NR	0
CA SPILLS 90	0.001		0	NR	NR	NR	NR	0
Other Ascertainable Records								
RCRA NonGen / NLR	0.250	2	7	4	NR	NR	NR	13
FUDS	1.000		1	0	1	0	NR	2
DOD	1.000		0	0	0	0	NR	0
SCRD DRYCLEANERS	0.500		0	0	0	NR	NR	0
US FIN ASSUR	0.001		0	NR	NR	NR	NR	0
EPA WATCH LIST	0.001		0	NR	NR	NR	NR	0
2020 COR ACTION	0.250		0	0	NR	NR	NR	0
TSCA	0.001		0	NR	NR	NR	NR	0
TRIS	0.001		0	NR	NR	NR	NR	0
SSTS	0.001		0	NR	NR	NR	NR	0
ROD	1.000		0	0	0	0	NR	0
RMP	0.001		0	NR	NR	NR	NR	0
RAATS	0.001		0	NR	NR	NR	NR	0
PRP	0.001		0	NR	NR	NR	NR	0
PADS	0.001		0	NR	NR	NR	NR	0
ICIS	0.001		0	NR	NR	NR	NR	0
FTTS	0.001		0	NR	NR	NR	NR	0
MLTS	0.001	1	0	NR	NR	NR	NR	1
COAL ASH DOE	0.001		0	NR	NR	NR	NR	0
COAL ASH EPA	0.500		0	0	0	NR	NR	0
PCB TRANSFORMER	0.001		0	NR	NR	NR	NR	0
RADINFO	0.001		0	NR	NR	NR	NR	0
HIST FTTS	0.001		0	NR	NR	NR	NR	0
DOT OPS	0.001		0	NR	NR	NR	NR	0
CONSENT	1.000		0	0	0	0	NR	0
INDIAN RESERV	0.001		0	NR	NR	NR	NR	0
FUSRAP	1.000		0	0	0	0	NR	0
UMTRA	0.500		0	0	0	NR	NR	0
LEAD SMELTERS	0.001		0	NR	NR	NR	NR	0
US AIRS	0.001		0	NR	NR	NR	NR	0
US MINES	0.250		0	0	NR	NR	NR	0
ABANDONED MINES	0.001		0	NR	NR	NR	NR	0
FINDS	0.001	3	0	NR	NR	NR	NR	3
DOCKET HWC	0.001	1	0	NR	NR	NR	NR	1
UXO	1.000		0	0	0	0	NR	0
ECHO	0.001	3	0	NR	NR	NR	NR	3
FUELS PROGRAM	0.250		0	0	NR	NR	NR	0
CA BOND EXP. PLAN	1.000		0	0	0	0	NR	0
CA San Mateo Co. BI	0.250	1	23	13	NR	NR	NR	37
CA Cortese	0.500		0	0	0	NR	NR	0

MAP FINDINGS SUMMARY

Database	Search Distance (Miles)	Target Property	< 1/8	1/8 - 1/4	1/4 - 1/2	1/2 - 1	> 1	Total Plotted
CA CUPA Listings	0.250		0	0	NR	NR	NR	0
CA DRYCLEANERS	0.250		0	0	NR	NR	NR	0
CA EMI	0.001	1	0	NR	NR	NR	NR	1
CA ENF	0.001		0	NR	NR	NR	NR	0
CA Financial Assurance	0.001		0	NR	NR	NR	NR	0
CA HAZNET	0.001	9	0	NR	NR	NR	NR	9
CA ICE	0.001		0	NR	NR	NR	NR	0
CA HIST CORTESE	0.500		3	0	11	NR	NR	14
CA HWP	1.000		0	0	0	0	NR	0
CA HWT	0.250		0	0	NR	NR	NR	0
NY MANIFEST	0.250	1	1	0	NR	NR	NR	2
CA MINES	0.001		0	NR	NR	NR	NR	0
CA MWMP	0.250		0	0	NR	NR	NR	0
CA NPDES	0.001		0	NR	NR	NR	NR	0
CA PEST LIC	0.001		0	NR	NR	NR	NR	0
CA PROC	0.500		0	0	0	NR	NR	0
CA Notify 65	1.000		0	0	0	1	NR	1
CA UIC	0.001		0	NR	NR	NR	NR	0
CA UIC GEO	0.001		0	NR	NR	NR	NR	0
CA WASTEWATER PITS	0.500		0	0	0	NR	NR	0
CA WDS	0.001		0	NR	NR	NR	NR	0
CA WIP	0.250		0	0	NR	NR	NR	0
CA MILITARY PRIV SITES	0.001		0	NR	NR	NR	NR	0
CA PROJECT	0.001		0	NR	NR	NR	NR	0
CA WDR	0.001		0	NR	NR	NR	NR	0
CA CIWQS	0.001		0	NR	NR	NR	NR	0
CA CERS	0.001	3	0	NR	NR	NR	NR	3
CA NON-CASE INFO	0.001		0	NR	NR	NR	NR	0
CA OTHER OIL GAS	0.001		0	NR	NR	NR	NR	0
CA PROD WATER PONDS	0.001		0	NR	NR	NR	NR	0
CA SAMPLING POINT	0.001		0	NR	NR	NR	NR	0
CA WELL STIM PROJ	0.001		0	NR	NR	NR	NR	0

EDR HIGH RISK HISTORICAL RECORDS

EDR Exclusive Records

EDR MGP	1.000		0	0	0	0	NR	0
EDR Hist Auto	0.125		1	NR	NR	NR	NR	1
EDR Hist Cleaner	0.125		0	NR	NR	NR	NR	0

EDR RECOVERED GOVERNMENT ARCHIVES

Exclusive Recovered Govt. Archives

CA RGA LF	0.001		0	NR	NR	NR	NR	0
CA RGA LUST	0.001		0	NR	NR	NR	NR	0

- Totals --		36	58	26	31	11	0	162
-------------	--	----	----	----	----	----	---	-----

MAP FINDINGS SUMMARY

<u>Database</u>	<u>Search Distance (Miles)</u>	<u>Target Property</u>	<u>< 1/8</u>	<u>1/8 - 1/4</u>	<u>1/4 - 1/2</u>	<u>1/2 - 1</u>	<u>> 1</u>	<u>Total Plotted</u>
-----------------	--	----------------------------	-----------------	------------------	------------------	----------------	---------------	--------------------------

NOTES:

TP = Target Property

NR = Not Requested at this Search Distance

Sites may be listed in more than one database

MAP FINDINGS

Map ID			EDR ID Number
Direction			EPA ID Number
Distance			
Elevation	Site	Database(s)	

A1	GENERAL SERVICES ADMINISTRATION	CA HAZNET	S123606525
Target	345 MIDDLEFIELD ROAD		N/A
Property	MENLO PARK, CA 94025		

Actual: 57 ft. [Click here for full text details](#)

CA HAZNET
GEPaid: CAC002881084

A2	SUNBELT RENTALS, INC. PC 326	RCRA NonGen / NLR	1024760310
Target	345 MIDDLEFIELD RD		CAC002980164
Property	MENLO PARK, CA 94025		

Actual: 57 ft. [Click here for full text details](#)

RCRA NonGen / NLR
EPA Id: CAC002980164

A3	NORTHERN MANAGEMENT SERVICES	CA UST	U004266080
Target	345 MIDDLEFIELD RD		N/A
Property	MENLO PARK, CA 94025		

Actual: 57 ft. [Click here for full text details](#)

A4	NORTHERN MANAGEMENT SERVICE INC	CA HAZNET	S112984222
Target	345 MIDDLEFIELD RD		N/A
Property	MENLO PARK, CA 94025		

Actual: 57 ft. [Click here for full text details](#)

CA HAZNET
GEPaid: CAC002663847

A5	US GEOLOGICAL SURVEY	SEMS-ARCHIVE	1015732573
Target	345 MIDDLEFIELD RD	RCRA-LQG	CA2470090364
Property	SAN MATEO, CA 94025	CA AST	

Actual: 57 ft. [Click here for full text details](#)

SEMS-ARCHIVE
Site ID: 0904273
EPA Id: CA2470090364

RCRA-LQG
EPA Id: CA2470090364

CA HAZNET

MAP FINDINGS

Map ID			EDR ID Number
Direction			EPA ID Number
Distance			
Elevation	Site	Database(s)	

US GEOLOGICAL SURVEY (Continued) **1015732573**
 GEPAID: CA2470090364

A6	US GEOLOGICAL SURVEY		CA AST
Target	345 MIDDLEFIELD		A100271762
Property	MENLO PARK, CA		N/A

Actual: [Click here for full text details](#)
 57 ft.

A7	USGS		FINDS
Target	345 MIDDLEFIELD ROAD		1000233743
Property	MENLO PARK, CA 94025	CA San Mateo Co. BI	ECHO
			N/A

Actual: [Click here for full text details](#)
 57 ft.

FINDS
 Registry ID:: 110058366815
 Registry ID:: 110002625179

ECHO
 Registry ID: 110002625179

CA San Mateo Co. BI
 Facility Id: FA0004567
 Facility Id: FA0027140

A8	US GEOLOGICAL SURVEY		CA HAZNET
Target	345 MIDDLEFIELD RD # MS-466		S118924062
Property	MENLO PARK, CA 94025		N/A

Actual: [Click here for full text details](#)
 57 ft.

CA HAZNET
 GEPAID: CAC002822598

A9	NORTHERN MANAGEMENT SERVICE INC		CA HAZNET
Target	345 MIDDLEFIELD RD RM A-1216		S117310300
Property	MENLO PARK, CA 94025		N/A

Actual: [Click here for full text details](#)
 57 ft.

CA HAZNET
 GEPAID: CAL000368264

MAP FINDINGS

Map ID			
Direction			
Distance			
Elevation	Site	Database(s)	EDR ID Number EPA ID Number

A10	GEOLOGICAL SURVEY		
Target	345 MIDDLEFIELD ROAD	DOCKET HWC	1018161652
Property	SAN MATEO, CA 94025		N/A

Actual: [Click here for full text details](#)
57 ft.

A11	GENERAL SERVICES ADMINISTRATION		
Target	345 MIDDLEFIELD RD	CA HAZNET	S113157844
Property	MENLO PARK, CA 94025		N/A

Actual: [Click here for full text details](#)
57 ft.

CA HAZNET
GEPaid: CAL000349156

A12	GENERAL SERVICE ADMINISTRATION		
Target	345 MIDDLEFIELD ROAD	CA EMI	S113748341
Property	MENLO PARK, CA 94025	CA CERS	N/A

Actual: [Click here for full text details](#)
57 ft.

CA EMI
Facility Id: 19243

A13	NORTHERN MANAGEMENT SERVICES		
Target	345 MIDDLEFIELD RD	FINDS	1023318721
Property	MENLO PARK, CA 94025	ECHO	N/A

Actual: [Click here for full text details](#)
57 ft.

FINDS
Registry ID: 110066121690

ECHO
Registry ID: 110066121690

A14	NORTHERN MANAGEMENT SERVICES		
Target	345 MIDDLEFIELD RD	CA CERS HAZ WASTE	S121744057
Property	MENLO PARK, CA 94025	CA CERS TANKS	N/A
		CA CERS	

Actual: [Click here for full text details](#)
57 ft.

MAP FINDINGS

Map ID Direction Distance Elevation	Site	Database(s)	EDR ID Number EPA ID Number
A15 Target Property	UNITED STATE GEOLOGICAL SURVEY 345 MIDDLEFIELD RD MENLO PARK, CA 94025	NY MANIFEST	S119069067 N/A
Actual: 57 ft.	Click here for full text details NY MANIFEST EPA ID: CA2470090364		
A16 Target Property	SUNBELT RENTALS, INC. PC 326 345 MIDDLEFIELD RD MENLO PARK, CA 94025	FINDS ECHO	1024647499 N/A
Actual: 57 ft.	Click here for full text details FINDS Registry ID:: 110070435886 ECHO Registry ID: 110070435886		
A17 Target Property	NORTHERN MANAGEMENT SERVICE INC 345 MIDDLEFIELD RD RM A-1216 MENLO PARK, CA 94025	RCRA NonGen / NLR	1024831468 CAL000368264
Actual: 57 ft.	Click here for full text details RCRA NonGen / NLR EPA Id: CAL000368264		
A18 Target Property	GSA 345 MIDDLEFIELD RD MENLO PARK, CA 94025	CA HAZNET	S112912123 N/A
Actual: 57 ft.	Click here for full text details CA HAZNET GEPAID: CAC002321617		
A19 Target Property	INTERIOR, DEPARTMENT OF THE 345 MIDDLEFIELD ROAD, MS 409 MENLO PARK, CA 94025	MLTS	1006334007 N/A
Actual: 57 ft.	Click here for full text details MLTS License Number:: 04-06674-07		

MAP FINDINGS

Map ID Direction Distance Elevation		Database(s)	EDR ID Number EPA ID Number
--	--	-------------	--------------------------------

A20	USGS	CA HAZNET	S123603915
Target	345 MIDDLEFIELD RD		N/A
Property	MENLO PARK, CA 94025		

Actual:
57 ft.

[Click here for full text details](#)

CA HAZNET
GEPaid: CAC002861518

A21	U S GEOLOGICAL SURVEY	CA SWEEPS UST	S101593903
Target	345 MIDDLEFIELD RD	CA FID UST	N/A
Property	MENLO PARK, CA 94025		

Actual:
57 ft.

[Click here for full text details](#)

CA SWEEPS UST
Status: A
Tank Status: A
Comp Number: 4531
Comp Number: 440069

CA FID UST
Facility Id: 41002405
Status: A

A22	1X GENERAL SERVICE ADMIN	CA HAZNET	S123751182
Target	345 MIDDLEFIELD RD BLDG 2		N/A
Property	MENLO PARK, CA 94025		

Actual:
57 ft.

[Click here for full text details](#)

CA HAZNET
GEPaid: CAD000323147

23	VINTAGE OAKS PUMP STATION I	CA San Mateo Co. BI	S103171405
NNE	100 SEMINARY		N/A
< 1/8	MENLO PARK, CA 94025		
0.052 mi.			
276 ft.			

Relative:
Lower

[Click here for full text details](#)

CA San Mateo Co. BI
Facility Id: FA0024440

MAP FINDINGS

Map ID Direction Distance Elevation	Site	Database(s)	EDR ID Number EPA ID Number
B24 East < 1/8 0.059 mi. 314 ft.	LPCH CLINIC 321 MIDDLEFIELD MENLO PARK, CA 94025 Click here for full text details	CA San Mateo Co. BI	S123182824 N/A
Relative: Lower	CA San Mateo Co. BI Facility Id: FA0047936		
B25 East < 1/8 0.059 mi. 314 ft.	MENLO MEDICAL CLINIC 321 MIDDLEFIELD MENLO PARK, CA 94025 Click here for full text details	CA San Mateo Co. BI	S123182914 N/A
Relative: Lower	CA San Mateo Co. BI Facility Id: FA0049468		
B26 East < 1/8 0.059 mi. 314 ft.	PENINSULA DERMATOLOGICAL SURGERY 321 MIDDLEFIELD RD STE 245 MENLO PARK, CA 94025 Click here for full text details	RCRA NonGen / NLR	1024849956 CAL000407066
Relative: Lower	RCRA NonGen / NLR EPA Id: CAL000407066		
B27 East < 1/8 0.059 mi. 314 ft.	FROSS, DR SCOTT D 321 MIDDLEFIELD MENLO PARK, CA 94025 Click here for full text details	CA San Mateo Co. BI	S123182394 N/A
Relative: Lower	CA San Mateo Co. BI Facility Id: FA0040263		
B28 East < 1/8 0.059 mi. 314 ft.	MICHELLE A DEMARTE DMD INC 321 MIDDLEFIELD MENLO PARK, CA 94025 Click here for full text details	CA San Mateo Co. BI	S123182507 N/A
Relative: Lower	CA San Mateo Co. BI Facility Id: FA0045137		

MAP FINDINGS

Map ID Direction Distance Elevation	Site	Database(s)	EDR ID Number EPA ID Number
B29 East < 1/8 0.059 mi. 314 ft.	JEFFERY A STARR DDS 321 MIDDLEFIELD RD STE 145 MENLO PARK, CA 94025 Click here for full text details	RCRA NonGen / NLR	1024826720 CAL000354947
Relative: Lower	RCRA NonGen / NLR EPA Id: CAL000354947		
B30 East < 1/8 0.059 mi. 314 ft.	ALLSTATE RESEARCH GUCKENHEIMER 321 MIDDLEFIELD MENLO PARK, CA 94025 Click here for full text details	CA San Mateo Co. BI	S123179299 N/A
Relative: Lower	CA San Mateo Co. BI Facility Id: FA0000852		
B31 East < 1/8 0.059 mi. 314 ft.	STARR DDS, JEFFERY 321 MIDDLEFIELD MENLO PARK, CA 94025 Click here for full text details	CA San Mateo Co. BI	S123182685 N/A
Relative: Lower	CA San Mateo Co. BI Facility Id: FA0046606		
C32 WSW < 1/8 0.065 mi. 343 ft.	NASOTRONICS 333 RAVENSWOOD MENLO PARK, CA 94025 Click here for full text details	CA San Mateo Co. BI	S121700745 N/A
Relative: Higher	CA San Mateo Co. BI Facility Id: FA0027764		
C33 WSW < 1/8 0.065 mi. 343 ft.	SHAKTI TECHNOLOGIES INC 333 RAVENSWOOD PN 272 MENLO PARK, CA 94025 Click here for full text details	CA San Mateo Co. BI	S121700781 N/A
Relative: Higher	CA San Mateo Co. BI Facility Id: FA0039013		

MAP FINDINGS

Map ID Direction Distance Elevation	Site	Database(s)	EDR ID Number EPA ID Number
C34 WSW < 1/8 0.065 mi. 343 ft.	FACILICHEM, INC 333 RAVENSWOOD MENLO PARK, CA 94025 Click here for full text details	CA San Mateo Co. BI	S121700727 N/A
Relative: Higher	CA San Mateo Co. BI Facility Id: FA0025777		
C35 WSW < 1/8 0.065 mi. 343 ft.	GENERAL ELECTRIC 333 RAVENSWOOD MENLO PARK, CA 94025 Click here for full text details	CA San Mateo Co. BI	S123181529 N/A
Relative: Higher	CA San Mateo Co. BI Facility Id: FA0027190		
C36 WSW < 1/8 0.065 mi. 343 ft.	POLYFUEL, INC 333 RAVENSWOOD MENLO PARK, CA 94025 Click here for full text details	CA San Mateo Co. BI	S121700731 N/A
Relative: Higher	CA San Mateo Co. BI Facility Id: FA0026155		
C37 WSW < 1/8 0.065 mi. 343 ft.	NEKTAR THERAPEUTICS 333 RAVENSWOOD-BLDG L W-106 MENLO PARK, CA 94025 Click here for full text details	CA San Mateo Co. BI	S121700751 N/A
Relative: Higher	CA San Mateo Co. BI Facility Id: FA0028331		
C38 WSW < 1/8 0.065 mi. 343 ft.	SRI COGENERATION 333 RAVENSWOOD MENLO PARK, CA 94025 Click here for full text details	CA San Mateo Co. BI	S121700688 N/A
Relative: Higher	CA San Mateo Co. BI Facility Id: FA0004887		

MAP FINDINGS

Map ID
 Direction
 Distance
 Elevation

Site

Database(s)

EDR ID Number
 EPA ID Number

C39 **SRI INTERNATIONAL COGENERATION** **RCRA NonGen / NLR** **1024785785**
WSW **333 RAVENSWOOD AVE**
< 1/8 **MENLO PARK, CA 94025** **CAL000006915**
0.065 mi.
343 ft.

[Click here for full text details](#)

Relative:
Higher
RCRA NonGen / NLR
 EPA Id: CAL000006915

C40 **CIBUS PHARMACEUTICAL INC** **CA San Mateo Co. BI** **S121700710**
WSW **333 RAVENSWOOD AVE BLDG T**
< 1/8 **MENLO PARK, CA 94025** **N/A**
0.065 mi.
343 ft.

[Click here for full text details](#)

Relative:
Higher
CA San Mateo Co. BI
 Facility Id: FA0022650

C41 **PAGENE CORP** **CA San Mateo Co. BI** **S121700722**
WSW **333 RAVENSWOOD**
< 1/8 **MENLO PARK, CA 94025** **N/A**
0.065 mi.
343 ft.

[Click here for full text details](#)

Relative:
Higher
CA San Mateo Co. BI
 Facility Id: FA0024763

C42 **INTERNATIONAL POWER TECH.** **CA UST** **U003782724**
WSW **333 RAVENSWOOD AVE.**
< 1/8 **MENLO PARK, CA 94025** **N/A**
0.065 mi.
343 ft.

[Click here for full text details](#)

Relative:
Higher
CA UST
 Facility Id: 41-000-460070

C43 **NATIONAL LNGTDNAL TRANSM STUDY** **EDR Hist Auto** **1020706581**
WSW **333 RAVENSWOOD AVE**
< 1/8 **MENLO PARK, CA 94025** **N/A**
0.065 mi.
343 ft.

[Click here for full text details](#)

Relative:
Higher

MAP FINDINGS

Map ID
 Direction
 Distance
 Elevation

Site

Database(s)

EDR ID Number
 EPA ID Number

C44 **SODEXO AT SRI INTERNATIONAL** **CA San Mateo Co. BI** **S123180318**
WSW **333 RAVENSWOOD** **N/A**
< 1/8 **MENLO PARK, CA 94025**
0.065 mi.
343 ft.
[Click here for full text details](#)
Relative:
Higher
CA San Mateo Co. BI
 Facility Id: FA0013449

C45 **SRI INTL BLDG BLDT T EXPANSION** **CA HIST UST** **S117711471**
WSW **333 RAVENSWOOD AVE** **CA NPDES** **N/A**
< 1/8 **MENLO PARK, CA 94025** **CA CIWQS**
0.065 mi.
343 ft.
[Click here for full text details](#)
Relative:
Higher

C46 **SRI INTL** **CA AST** **A100424815**
WSW **333 RAVENSWOOD AVE** **N/A**
< 1/8 **MENLO PARK, CA 94025**
0.065 mi.
343 ft.
[Click here for full text details](#)
Relative:
Higher

C47 **BIOCERYX INC** **RCRA NonGen / NLR** **1024860706**
WSW **333 RAVENSWOOD AVE** **CAL000429159**
< 1/8 **MENLO PARK, CA 94025**
0.065 mi.
343 ft.
[Click here for full text details](#)
Relative:
Higher
RCRA NonGen / NLR
 EPA Id: CAL000429159

C48 **SRI INTERNATIONAL** **CA SWEEPS UST** **S106932488**
WSW **333 RAVENSWOOD AVE. U** **N/A**
< 1/8 **MENLO PARK, CA 94025**
0.065 mi.
343 ft.
[Click here for full text details](#)
Relative:
Higher
CA SWEEPS UST
 Status: A
 Tank Status: A
 Comp Number: 440070

MAP FINDINGS

Map ID Direction Distance Elevation	Site	Database(s)	EDR ID Number EPA ID Number
C49 WSW < 1/8 0.065 mi. 343 ft. Relative: Higher	SRI INTERNATIONAL 333 RAVENSWOOD AVE. MENLO PARK, CA 94025 Click here for full text details	RCRA-LQG CA LUST CA HIST UST RAATS CA HIST CORTESE NY MANIFEST CA CERS	1000120184 CAD000097238
	RCRA-LQG EPA Id: CAD000097238		
	CA LUST Facility Status: Case Closed date9: 2/22/1995		
	CA HIST UST Facility Id: 00000059560 Facility Id: 00000003288		
	RAATS Status: 02 Facility ID: CAD000097238		
	CA HIST CORTESE Reg Id: 41-1214 Reg Id: 41-0537		
	NY MANIFEST EPA ID: CAD000097238		
C50 WSW < 1/8 0.065 mi. 343 ft. Relative: Higher	NEKTAR THERAPEUTICS 333 RAVENSWOOD MENLO PARK, CA 94065 Click here for full text details	CA San Mateo Co. BI	S123181785 N/A
	CA San Mateo Co. BI Facility Id: FA0028312		
C51 WSW < 1/8 0.065 mi. 343 ft. Relative: Higher	SRI INTERNATIONAL 333 RAVENSWOOD AVE MENLO PARK, CA 94025 Click here for full text details	CA LUST CA CERS HAZ WASTE CA CERS TANKS CA San Mateo Co. BI CA HAZNET CA CERS	1007294586 N/A
	CA LUST Facility Status: Case Closed Facility Status: 9- Case Closed Status: Completed - Case Closed		

Map ID
Direction
Distance
Elevation

MAP FINDINGS

Site

Database(s)

EDR ID Number
EPA ID Number

SRI INTERNATIONAL (Continued)

1007294586

Facility Id: 440001
Facility Id: 440054
Global Id: T0608100513
Global Id: T0608101110
Global ID: T0608100513
Global ID: T0608101110
date9: 6/11/1999

CA San Mateo Co. BI

Facility Id: FA0014532

CA HAZNET

GEPaid: CAL000429159

C52
WSW
< 1/8
0.065 mi.
343 ft.

SRI COGENERATION
333 RAVENSWOOD AVE
MENLO PARK, CA 94025

CA CERS HAZ WASTE
CA CERS TANKS
CA CERS

S121790798
N/A

[Click here for full text details](#)

Relative:
Higher

C53
WSW
< 1/8
0.065 mi.
343 ft.

SRI INTERNATIONAL
333 RAVENSWOOD
MENLO PARK, CA 94025

CA San Mateo Co. BI

S113756439
N/A

[Click here for full text details](#)

Relative:
Higher

CA San Mateo Co. BI

Facility Id: FA0017562

B54
East
< 1/8
0.078 mi.
414 ft.

ST PATRICKS SEMINARY
320 MIDDLEFIELD
MENLO PARK, CA 94025

CA LUST
CA San Mateo Co. BI
CA HIST CORTESE

S103472759
N/A

[Click here for full text details](#)

Relative:
Lower

CA LUST

Facility Status: 9- Case Closed
Status: Completed - Case Closed
Facility Id: 449006
Global Id: T0608155571
Global ID: T0608155571

CA San Mateo Co. BI

Facility Id: FA0000141

CA HIST CORTESE

MAP FINDINGS

Map ID				EDR ID Number
Direction				EPA ID Number
Distance				
Elevation	Site	Database(s)		

ST PATRICKS SEMINARY (Continued)

S103472759

Reg Id: 41-1022

55	CONSOLIDATED FREIGHTWAYS CORP DELAWARE	RCRA NonGen / NLR	1000383953
SE	175 LINFIELD DR	FINDS	CAD009445495
< 1/8	MENLO PARK, CA 94025	ECHO	
0.088 mi.			
466 ft.			

[Click here for full text details](#)

Relative:
Higher

RCRA NonGen / NLR
EPA Id: CAD009445495

FINDS

Registry ID:: 110002636513

ECHO

Registry ID: 110002636513

C56	DIBBLE GENERAL HOSPITAL	FUDS	1024903729
WSW	MENLO PARK, CA		N/A
< 1/8			
0.107 mi.			
563 ft.			

[Click here for full text details](#)

Relative:
Higher

D57	MENLO PARK PUBLIC WORKS	CA CERS HAZ WASTE	S121786536
SW	333 BURGESS DR	CA CERS TANKS	N/A
< 1/8	MENLO PARK, CA 94025	CA CERS	
0.114 mi.			
601 ft.			

[Click here for full text details](#)

Relative:
Higher

D58	CTY OF SAN MATEO	RCRA NonGen / NLR	1024784624
SW	333 BURGESS DR		CAH111000674
< 1/8	MENLO PARK, CA 94025		
0.114 mi.			
601 ft.			

[Click here for full text details](#)

Relative:
Higher

RCRA NonGen / NLR
EPA Id: CAH111000674

MAP FINDINGS

Map ID Direction Distance Elevation	Site	Database(s)	EDR ID Number EPA ID Number
D59 SW < 1/8 0.114 mi. 601 ft.	CITY MENLO PARK 333 BURGESS DR MENLO PARK, CA 94025 Click here for full text details	CA HIST UST CA HAZNET	S113025807 N/A
Relative: Higher	CA HAZNET GEPaid: CAL000012464		
D60 SW < 1/8 0.114 mi. 601 ft.	CORPORATION YARD 333 BURGESS DR MENLO PARK, CA 94025 Click here for full text details	CA HIST UST CA San Mateo Co. BI	U001594180 N/A
Relative: Higher	CA HIST UST Facility Id: 00000028704 CA San Mateo Co. BI Facility Id: FA0011222 Facility Id: FA0026677		
D61 SW < 1/8 0.114 mi. 601 ft.	MUNICIPAL SERVICE CENTER 333 BURGESS DRIVE MENLO PARK, CA 94025 Click here for full text details	CA SWEEPS UST CA EMI CA CERS	S106929731 N/A
Relative: Higher	CA SWEEPS UST Status: A Tank Status: A Comp Number: 440077 CA EMI Facility Id: 18908		
D62 SW < 1/8 0.114 mi. 601 ft.	CITY OF MENLO PARK CORPORATION 333 BURGESS DR MENLO PARK, CA 94025 Click here for full text details	CA HIST UST	U001594178 N/A
Relative: Higher	CA HIST UST Facility Id: 00000056609		

MAP FINDINGS

Map ID				EDR ID Number
Direction				EPA ID Number
Distance				
Elevation	Site	Database(s)		

D63 **MENLO PARK PUBLIC WORKS** **CA UST** **U004265993**
SW **333 BURGESS DR** **N/A**
< 1/8 **MENLO PARK, CA 94025**
0.114 mi.
601 ft.
Relative: [Click here for full text details](#)
Higher

D64 **CITY MENLO PARK** **RCRA NonGen / NLR** **1024786077**
SW **333 BURGESS DR** **CAL000012464**
< 1/8 **MENLO PARK, CA 94025**
0.114 mi.
601 ft.
Relative: [Click here for full text details](#)
Higher
RCRA NonGen / NLR
 EPA Id: CAL000012464

65 **MENLO ATHERTON HIGH SCHOOL** **CA LUST** **S101308523**
NNW **555 MIDDLEFIELD** **CA CERS HAZ WASTE** **N/A**
< 1/8 **ATHERTON, CA 94025** **CA San Mateo Co. BI**
0.120 mi. **CA HIST CORTESE**
631 ft. **CA CERS**
Relative: [Click here for full text details](#)
Higher
CA LUST
 Facility Status: 9- Case Closed
 Status: Completed - Case Closed
 Facility Id: 980004
 Global Id: T0608100325
 Global ID: T0608100325

CA San Mateo Co. BI
 Facility Id: FA0039251
 Facility Id: FA0040151
 Facility Id: FA0047076
 Facility Id: FA0065469

CA HIST CORTESE
 Reg Id: 41-0340

E66 **MENLO PARK FIRE DISTRICT** **CA LUST** **U003782721**
East **300 MIDDLEFIELD ROAD** **CA UST** **N/A**
1/8-1/4 **MENLO PARK, CA 94025** **CA San Mateo Co. BI**
0.132 mi. **CA CERS**
696 ft.
Relative: [Click here for full text details](#)
Lower

CA LUST
 Facility Status: Case Closed
 Facility Status: 9- Case Closed
 Status: Completed - Case Closed
 Facility Id: 440064
 Global Id: T0608191127

MAP FINDINGS

Map ID
Direction
Distance
Elevation

Site

Database(s)

EDR ID Number
EPA ID Number

MENLO PARK FIRE DISTRICT (Continued)

U003782721

Global ID: T0608191127
date9: 4/9/2002

CA UST

Facility Id: 41-000-440075

CA San Mateo Co. BI

Facility Id: FA0011224
Facility Id: FA0029198

E67
East
1/8-1/4
0.132 mi.
696 ft.

HEADQUARTERS FIRE STATION
300 MIDDLEFIELD RD
MENLO PARK, CA 94025

CA HIST UST **U001594194**
N/A

[Click here for full text details](#)

Relative:
Lower

CA HIST UST

Facility Id: 00000068925

E68
East
1/8-1/4
0.132 mi.
696 ft.

STATION 1
300 MIDDLEFIELD
MENLO PARK, CA 94025

CA San Mateo Co. BI **S123182018**
N/A

[Click here for full text details](#)

Relative:
Lower

CA San Mateo Co. BI

Facility Id: FA0029277

E69
East
1/8-1/4
0.132 mi.
696 ft.

NEXTEL SITE ID 2981-CENTRAL MP
300 MIDDLEFIELD
MENLO PARK, CA 94025

CA San Mateo Co. BI **S108054712**
N/A

[Click here for full text details](#)

Relative:
Lower

CA San Mateo Co. BI

Facility Id: FA0030394

E70
East
1/8-1/4
0.132 mi.
696 ft.

HEADQUARTERS
300 MIDDLEFIELD RD
MENLO PARK, CA 94025

CA HIST UST **U001594193**
N/A

[Click here for full text details](#)

Relative:
Lower

CA HIST UST

Facility Id: 00000022309

MAP FINDINGS

Map ID Direction Distance Elevation	Site	Database(s)	EDR ID Number EPA ID Number
E71 East 1/8-1/4 0.132 mi. 696 ft.	MENLO PARK FIRE DISTRICT 300 MIDDLEFIELD RD MENLO PARK, CA 94025 Click here for full text details	CA SWEEPS UST CA HIST UST CA FID UST CA EMI	S101593907 N/A
Relative: Lower	CA SWEEPS UST Status: A Tank Status: A Comp Number: 440075 CA FID UST Facility Id: 41002499 Status: A CA EMI Facility Id: 21835		
72 ESE 1/8-1/4 0.152 mi. 805 ft.	COSMOPOLITAN CAFE 275 MIDDLEFIELD MENLO PARK, CA 94025 Click here for full text details	CA San Mateo Co. BI	S123181077 N/A
Relative: Higher	CA San Mateo Co. BI Facility Id: FA0025896		
F73 SE 1/8-1/4 0.177 mi. 935 ft.	GORHAM, JOAN 235 WAVERLY STREET MENLO PARK, CA 94025 Click here for full text details	RCRA NonGen / NLR	1024752934 CAC002972745
Relative: Higher	RCRA NonGen / NLR EPA Id: CAC002972745		
74 WSW 1/8-1/4 0.182 mi. 959 ft.	MENLO PARK, CITY OF 701 LAUREL MENLO PARK, CA 94025 Click here for full text details	CA LUST CA CERS	S103472757 N/A
Relative: Higher	CA LUST Facility Status: Case Closed date9: 12/10/1999		

MAP FINDINGS

Map ID Direction Distance Elevation	Site	Database(s)	EDR ID Number EPA ID Number
G75 SSW 1/8-1/4 0.191 mi. 1011 ft.	WEST BAY SANITARY DISTRICT 500 LAUREL MENLO PARK, CA 94025	CA San Mateo Co. BI CA ENF CA CIWQS	S101437664 N/A
Relative: Higher	Click here for full text details CA San Mateo Co. BI Facility Id: FA0023432 CA ENF Facility Id: 631678 Status: Historical		
G76 SSW 1/8-1/4 0.191 mi. 1011 ft.	WEST BAY SANITARY DISTRICT 500 LAUREL ST MENLO PARK, CA 94025	RCRA NonGen / NLR	1024791475 CAL000105896
Relative: Higher	Click here for full text details RCRA NonGen / NLR EPA Id: CAL000105896		
G77 SSW 1/8-1/4 0.199 mi. 1051 ft.	BURGESS SWIMMING POOL 501 LAUREL MENLO PARK, CA 94025	CA CHMIRS CA San Mateo Co. BI	S105646914 N/A
Relative: Higher	Click here for full text details CA CHMIRS OES Incident Number: 12650 CA San Mateo Co. BI Facility Id: FA0000195		
78 West 1/8-1/4 0.202 mi. 1068 ft.	DIBBLE GENERAL HOSP MENLO PARK, CA	CA ENVIROSTOR	S107736221 N/A
Relative: Higher	Click here for full text details CA ENVIROSTOR Facility Id: 80000388 Status: No Further Action		

MAP FINDINGS

Map ID Direction Distance Elevation	Site	Database(s)	EDR ID Number EPA ID Number
F79 SSE 1/8-1/4 0.206 mi. 1088 ft.	STEVE KUNDICH 61 WILLOW ROAD MENLO PARK, CA 94025 Click here for full text details	RCRA NonGen / NLR	1024766202 CAC002986071
Relative: Higher	RCRA NonGen / NLR EPA Id: CAC002986071		
G80 SSW 1/8-1/4 0.220 mi. 1159 ft.	PHELAN & BUNTING MD 401 BURGESS MENLO PARK, CA 94025 Click here for full text details	CA San Mateo Co. BI	S123182888 N/A
Relative: Higher	CA San Mateo Co. BI Facility Id: FA0049022		
G81 SSW 1/8-1/4 0.220 mi. 1159 ft.	DR MICHAEL B JACOBS 401 BURGESS MENLO PARK, CA 94025 Click here for full text details	CA San Mateo Co. BI	S123181769 N/A
Relative: Higher	CA San Mateo Co. BI Facility Id: FA0028228		
H82 ESE 1/8-1/4 0.227 mi. 1196 ft.	MENLO PARK FIRE PROTECTION DIST-ADMIN BLDG 170 MIDDLEFIELD MENLO PARK, CA 94025 Click here for full text details	CA San Mateo Co. BI CA HAZNET	S113107284 N/A
Relative: Higher	CA San Mateo Co. BI Facility Id: FA0053920 CA HAZNET GEPaid: CAL000212020		
H83 ESE 1/8-1/4 0.227 mi. 1196 ft.	MENLO PARK CLINIC 170 MIDDLEFIELD MENLO PARK, CA 94025 Click here for full text details	CA San Mateo Co. BI	S123181080 N/A
Relative: Higher	CA San Mateo Co. BI Facility Id: FA0025911		

MAP FINDINGS

Map ID
 Direction
 Distance
 Elevation

Site

Database(s)

EDR ID Number
 EPA ID Number

H84
ESE
 1/8-1/4
 0.244 mi.
 1290 ft.

MIKES CAFE
 150 MIDDLEFIELD
 MENLO PARK, CA 94025

[Click here for full text details](#)

Relative:
 Higher

CA San Mateo Co. BI
 Facility Id: FA0011349

CA San Mateo Co. BI S123180239
 N/A

H85
ESE
 1/8-1/4
 0.244 mi.
 1290 ft.

MARISA WALKER DDS INC
 150 MIDDLEFIELD
 MENLO PARK, CA 94025

[Click here for full text details](#)

Relative:
 Higher

CA San Mateo Co. BI
 Facility Id: FA0061358

CA San Mateo Co. BI S123184195
 N/A

I86
SSW
 1/8-1/4
 0.246 mi.
 1300 ft.

SCOTT I NABETA DDS INC
 425 BURGESS DR
 MENLO PARK, CA 94025

[Click here for full text details](#)

Relative:
 Higher

RCRA NonGen / NLR
 EPA Id: CAL000375294

RCRA NonGen / NLR 1024834570
 CAL000375294

I87
SSW
 1/8-1/4
 0.246 mi.
 1300 ft.

ANDREA STOLL-BRAUN, D.D.S.
 425 BURGESS
 MENLO PARK, CA 94025

[Click here for full text details](#)

Relative:
 Higher

CA San Mateo Co. BI
 Facility Id: FA0026556

CA San Mateo Co. BI S123181368
 N/A

88
WSW
 1/4-1/2
 0.278 mi.
 1469 ft.

MENLO PARK, CITY OF
 701 LAUREL
 MENLO PARK, CA 94025

[Click here for full text details](#)

Relative:
 Higher

CA LUST
 Facility Status: 9- Case Closed
 Status: Completed - Case Closed
 Facility Id: 440022
 Global Id: T0608100156
 Global ID: T0608100156

CA LUST S104161732
 CA SWEEPS UST N/A
 CA San Mateo Co. BI
 CA HIST CORTESE

CA SWEEPS UST

Map ID
Direction
Distance
Elevation

MAP FINDINGS

Site

Database(s)

EDR ID Number
EPA ID Number

MENLO PARK, CITY OF (Continued)

S104161732

Status: A
Tank Status: A
Comp Number: 440084

CA San Mateo Co. BI

Facility Id: FA0000032

CA HIST CORTESE

Reg Id: 41-0164

89
South
1/4-1/2
0.337 mi.
1778 ft.

**RAVENSWOOD SUBSTATION
UNKNOWN WILLOW RD
MENLO PARK, CA 94025**

**CA LUST
CA NON-CASE INFO**

**S106163802
N/A**

[Click here for full text details](#)

Relative:
Higher

CA LUST

Facility Status: Preliminary site assessment workplan submitted
Facility Id: 41-1257

90
SSW
1/4-1/2
0.401 mi.
2116 ft.

**STANFORD LINCOLN MERCURY
444 EL CAMINO REAL
MENLO PARK, CA 94025**

**CA LUST
CA HIST UST
FINDS
CA San Mateo Co. BI
CA EMI
CA HAZNET
CA CERS**

**1000314836
N/A**

[Click here for full text details](#)

Relative:
Higher

CA LUST

Facility Status: 9- Case Closed
Status: Completed - Case Closed
Facility Id: 440086
Global Id: T0608126581
Global ID: T0608126581

CA HIST UST

Facility Id: 00000001307

FINDS

Registry ID:: 110001195297

CA San Mateo Co. BI

Facility Id: FA0017610

CA EMI

Facility Id: 3501

CA HAZNET

MAP FINDINGS

Map ID
Direction
Distance
Elevation

Site

Database(s)

EDR ID Number
EPA ID Number

STANFORD LINCOLN MERCURY (Continued)

1000314836

GEPaid: CAC002737731

J91
SW
1/4-1/2
0.401 mi.
2117 ft.

MAGNUSSEN BUICK GMC
550 EL CAMINO REAL
MENLO PARK, CA 94025

CA LUST
CA HIST CORTESE

S104396899
N/A

[Click here for full text details](#)

Relative:
Higher

CA LUST

Facility Status: Pollution Characterization

CA HIST CORTESE

Reg Id: 41-1238

J92
SW
1/4-1/2
0.401 mi.
2117 ft.

MENLO PARK BUICK POINTIAC G M C
550 EL CAMINO REAL
MENLO PARK, CA 94025

RCRA-SQG
CA LUST
CA HIST UST
CA San Mateo Co. BI
CA EMI
CA CERS

1000171256
CAD981650906

[Click here for full text details](#)

Relative:
Higher

RCRA-SQG

EPA Id: CAD981650906

CA LUST

Facility Status: 9- Case Closed
Status: Completed - Case Closed
Facility Id: 440055
Global Id: T0608101126
Global ID: T0608101126

CA HIST UST

Facility Id: 00000066020

CA San Mateo Co. BI

Facility Id: FA0017591

CA EMI

Facility Id: 8396
Facility Id: 12842

MAP FINDINGS

Map ID
 Direction
 Distance
 Elevation

Site

Database(s)

EDR ID Number
 EPA ID Number

K93
SSW
 1/4-1/2
 0.418 mi.
 2209 ft.

LUTZ FORD
350 EL CAMINO REAL
MENLO PARK, CA 94025

CA LUST
CA San Mateo Co. BI
CA HIST CORTESE
CA CERS

S101308619
N/A

[Click here for full text details](#)

Relative:
 Higher

CA LUST
 Facility Status: Case Closed
 Facility Status: 9- Case Closed
 Status: Completed - Case Closed
 Facility Id: 440009
 Global Id: T0608100314
 Global ID: T0608100314
 date9: 2/11/2004

CA San Mateo Co. BI
 Facility Id: FA0017583

CA HIST CORTESE
 Reg Id: 41-0329

94
SW
 1/4-1/2
 0.437 mi.
 2305 ft.

SAN BRUNO FORD II
625 EL CAMINO REAL
MENLO PARK, CA 94025

CA San Mateo Co. BI
CA HIST CORTESE

S103984617
N/A

[Click here for full text details](#)

Relative:
 Higher

CA San Mateo Co. BI
 Facility Id: FA0002793

CA HIST CORTESE
 Reg Id: 41-0816

J95
SW
 1/4-1/2
 0.437 mi.
 2308 ft.

SHELL OIL CO
495 EL CAMINO
MENLO PARK, CA 94025

CA LUST
CA CERS HAZ WASTE
CA CERS TANKS
RCRA NonGen / NLR
CA San Mateo Co. BI
CA HIST CORTESE
CA CERS

1000288584
CAD981401128

[Click here for full text details](#)

Relative:
 Higher

CA LUST
 Facility Status: Case Closed
 Facility Status: 9- Case Closed
 Status: Completed - Case Closed
 Facility Id: 440087
 Facility Id: 440010
 Global Id: T10000000880
 Global Id: T0608100481
 Global ID: T0608100481
 date9: 6/1/2001

RCRA NonGen / NLR

Map ID
Direction
Distance
Elevation

MAP FINDINGS

Site

Database(s)

EDR ID Number
EPA ID Number

SHELL OIL CO (Continued)

1000288584

EPA Id: CAD981401128

CA San Mateo Co. BI

Facility Id: FA0017577
Facility Id: FA0029557
Facility Id: FA0046146

CA HIST CORTESE

Reg Id: 41-0505

J96
SW
1/4-1/2
0.437 mi.
2308 ft.

TEXACO
495 EL CAMINO REAL
MENLO PARK, CA

CA HIST CORTESE S110060897
N/A

[Click here for full text details](#)

Relative:
Higher

CA HIST CORTESE
Reg Id: 41-0562

K97
SSW
1/4-1/2
0.448 mi.
2365 ft.

EXXON 7-0225
389 EL CAMINO REAL
MENLO PARK, CA 94025

CA LUST S101303117
CA SWEEPS UST
CA San Mateo Co. BI
CA EMI
CA HAZNET
CA HIST CORTESE
CA CIWQS
CA CERS
N/A

[Click here for full text details](#)

Relative:
Higher

CA LUST

Facility Status: Post remedial action monitoring
Facility Status: 9- Case Closed
Status: Completed - Case Closed
Facility Id: 440041
Global Id: T0608100209
Global ID: T0608100209

CA SWEEPS UST

Comp Number: 440003

CA San Mateo Co. BI

Facility Id: FA0017557

CA EMI

Facility Id: 10633

CA HAZNET

GEPAID: CAC002731561

CA HIST CORTESE

MAP FINDINGS

Map ID				EDR ID Number
Direction				EPA ID Number
Distance				
Elevation	Site	Database(s)		

EXXON 7-0225 (Continued)

S101303117

Reg Id: 41-0219

K98
SSW
1/4-1/2
0.448 mi.
2367 ft.

OASIS
329 EL CAMINO REAL
MENLO PARK, CA 94025

CA LUST
CA HIST CORTESE

S104493787
N/A

[Click here for full text details](#)

Relative:
Higher

CA LUST
Facility Status: Case Closed
date9: 2/10/1998

CA HIST CORTESE

Reg Id: 41-1080

K99
SSW
1/4-1/2
0.448 mi.
2367 ft.

OASIS
329 EL CAMINO REAL
MENLO PARK, CA 94025

CA LUST
CA CERS

S110655257
N/A

[Click here for full text details](#)

Relative:
Higher

CA LUST
Facility Status: 9- Case Closed
Status: Completed - Case Closed
Facility Id: 440051
Global Id: T0608100991
Global ID: T0608100991

L100
WSW
1/4-1/2
0.449 mi.
2370 ft.

ALMA STREET PROPERTY
1018 ALMA ST
MENLO PARK, CA

CA LUST

S118496975
N/A

[Click here for full text details](#)

Relative:
Higher

CA LUST
Facility Status: 9- Case Closed
Facility Id: 449095
Global ID: T10000008166

L101
WSW
1/4-1/2
0.449 mi.
2370 ft.

ALMA STREET PROPERTY
1018 ALMA STREET
MENLO PARK, CA 94025

CA CPS-SLIC
CA CERS

S118504708
N/A

[Click here for full text details](#)

Relative:
Higher

CA CPS-SLIC
Facility Status: Completed - Case Closed
Global Id: T10000008166

Map ID
Direction
Distance
Elevation

MAP FINDINGS

Site

Database(s)

EDR ID Number
EPA ID Number

ALMA STREET PROPERTY (Continued)

S118504708

[Click here to access the California GeoTracker records for this facility](#)

M102
SSW
1/4-1/2
0.460 mi.
2427 ft.

RICHARD ANN BEACON
275 EL CAMINO REAL
MENLO PARK, CA 94025

CA LUST
CA CERS HAZ WASTE
CA HIST UST
CA CERS TANKS
CA San Mateo Co. BI
CA CERS

U001594174
N/A

Relative:
Higher

[Click here for full text details](#)

CA LUST

Facility Status: 9- Case Closed
Status: Completed - Case Closed
Facility Id: 440046
Global Id: T0608100854
Global ID: T0608100854

CA HIST UST

Facility Id: 00000042193

CA San Mateo Co. BI

Facility Id: FA0017599

M103
SSW
1/4-1/2
0.460 mi.
2427 ft.

RICHARD ANN BEACON
275 EL CAMINO REAL
MENLO PARK, CA 94025

CA LUST
CA HIST CORTESE

S102435850
N/A

Relative:
Higher

[Click here for full text details](#)

CA LUST

Facility Status: Case Closed
date9: 7/31/1997

CA HIST CORTESE

Reg Id: 41-0928

104
NNW
1/4-1/2
0.469 mi.
2478 ft.

SEQUOIA UHSD MENLO ATHERTON HS
55D MIDDLEFIELD RD
ATHERTON, CA 94027

RCRA-SQG
CA ENVIROSTOR
CA SCH

1000426561
CAD981965890

Relative:
Lower

[Click here for full text details](#)

RCRA-SQG

EPA Id: CAD981965890

CA ENVIROSTOR

Facility Id: 60002423
Status: No Further Action

MAP FINDINGS

Map ID
Direction
Distance
Elevation

Site

Database(s)

EDR ID Number
EPA ID Number

SEQUOIA UHSD MENLO ATHERTON HS (Continued)

1000426561

CA SCH

Facility Id: 60002423
Status: No Further Action

105
WSW
1/4-1/2
0.470 mi.
2479 ft.

**SF DEPT OF PUBLIC WORKS
1000 EL CAMINO REAL
ATHERTON, CA 94025**

CA HIST CORTESE

**S103065294
N/A**

[Click here for full text details](#)

Relative:
Higher

CA HIST CORTESE

Reg Id: 41-0893
Reg Id: 41-0993

M106
SSW
1/4-1/2
0.478 mi.
2526 ft.

**CAMP FREMONT (J09CA0017)
MENLO PARK, CA**

**CA RESPONSE
CA ENVIROSTOR**

**S107736072
N/A**

[Click here for full text details](#)

Relative:
Higher

CA RESPONSE

Status: Inactive - Needs Evaluation
Facility Id: 80000016

CA ENVIROSTOR

Facility Id: 80000016
Status: Inactive - Needs Evaluation

M107
SSW
1/4-1/2
0.479 mi.
2528 ft.

**CAMP FREMONT
MENLO PARK, CA**

FUDS

**1024903357
N/A**

[Click here for full text details](#)

Relative:
Higher

108
SSW
1/4-1/2
0.485 mi.
2563 ft.

**EXXON SERVICE STATION NO 7-3910
145 EL CAMINO REAL/CAMBRIDGE
MENLO PARK, CA 94025**

**RCRA-SQG
CA LUST
CA SWEEPS UST
CA HIST UST
CA FID UST
FINDS
ECHO
CA San Mateo Co. BI
CA EMI
CA HIST CORTESE
CA CERS**

**1000337882
CAD981411697**

[Click here for full text details](#)

Relative:
Higher

RCRA-SQG

Map ID
Direction
Distance
Elevation

MAP FINDINGS

Site

Database(s)

EDR ID Number
EPA ID Number

EXXON SERVICE STATION NO 7-3910 (Continued)

1000337882

EPA Id: CAD981411697

CA LUST

Facility Status: Case Closed
Facility Status: 9- Case Closed
Status: Completed - Case Closed
Facility Id: 440030
Global Id: T0608100203
Global ID: T0608100203
date9: 11/7/2003

CA SWEEPS UST

Status: A
Comp Number: 440060

CA HIST UST

Facility Id: 00000023917

CA FID UST

Facility Id: 41000226
Status: A

FINDS

Registry ID:: 110002697840

ECHO

Registry ID: 110002697840

CA San Mateo Co. BI

Facility Id: FA0017600

CA EMI

Facility Id: 9784

CA HIST CORTESE

Reg Id: 41-0213

109
NW
1/4-1/2
0.496 mi.
2619 ft.

HIRSCHHORN, KARL
197 OAK GROVE
ATHERTON, CA 94027

CA LUST S104972585
CA San Mateo Co. BI N/A

Relative:
Higher

[Click here for full text details](#)

CA LUST

Facility Status: 9- Case Closed
Facility Id: 988008
Global ID: T0608191182

Map ID
Direction
Distance
Elevation

MAP FINDINGS

Site

Database(s)

EDR ID Number
EPA ID Number

HIRSCHHORN, KARL (Continued)

S104972585

CA San Mateo Co. BI
Facility Id: FA0026076

110
West
1/2-1
0.634 mi.
3349 ft.

DERRY LANE MIXED USE DEVELOPMENT
DERRY LANE
MENLO PARK, CA 94025

CA RESPONSE
CA ENVIROSTOR
CA Cortese

S107737637
N/A

Relative:
Higher

[Click here for full text details](#)

CA RESPONSE
Status: Active
Facility Id: 60000286

CA ENVIROSTOR
Facility Id: 60000286
Status: Active

CA Cortese
Envirostor Id: 60000286
Cleanup Status: ACTIVE

111
South
1/2-1
0.647 mi.
3416 ft.

PHOTOTIME, INC.
138 STANFORD SHOPPING CTR
PALO ALTO, CA 94304

CA ENVIROSTOR

S110494159
N/A

Relative:
Higher

[Click here for full text details](#)

CA ENVIROSTOR
Facility Id: 71003258
Status: Inactive - Needs Evaluation

112
West
1/2-1
0.665 mi.
3509 ft.

1258 EL CAMINO REAL
1258 EL CAMINO REAL
MENLO PARK, CA 94025

CA ENVIROSTOR
CA VCP

S103952677
N/A

Relative:
Higher

[Click here for full text details](#)

CA ENVIROSTOR
Facility Id: 60001353
Status: No Further Action

CA VCP
Facility Id: 60001353
Status: No Further Action

MAP FINDINGS

Map ID			EDR ID Number
Direction			EPA ID Number
Distance			
Elevation	Site	Database(s)	

<p>113 ENE 1/2-1 0.681 mi. 3596 ft.</p> <p>Relative: Lower</p>	<p>KNOWN 600 WILLOW ROAD MENLO PARK, CA 92231</p> <p>Click here for full text details</p>	<p>CA Notify 65</p>	<p>S100178925 N/A</p>
--	--	---------------------	---------------------------

<p>114 SSE 1/2-1 0.838 mi. 4426 ft.</p> <p>Relative: Higher</p>	<p>PENINSULA CORRIDOR PROJECT RAILROAD RIGHT-OF-WAY SAN CARLOS, CA 94070</p> <p>Click here for full text details</p> <p>CA ENVIROSTOR Facility Id: 41400001 Status: Inactive - Action Required</p> <p>CA VCP Facility Id: 41400001 Status: Inactive - Action Required</p>	<p>CA ENVIROSTOR CA VCP</p>	<p>S105557593 N/A</p>
---	--	---------------------------------	---------------------------

<p>N115 West 1/2-1 0.845 mi. 4462 ft.</p> <p>Relative: Higher</p>	<p>NORGE/ ATHERTON CLEANERS, FORMER 1438 EL CAMINO REAL MENLO PARK, CA 94025</p> <p>Click here for full text details</p> <p>CA RESPONSE Status: Active Facility Id: 60001376</p> <p>CA ENVIROSTOR Facility Id: 60001376 Status: Active</p> <p>CA CPS-SLIC Facility Status: Open - Site Assessment Global Id: SL0608144772</p> <p style="text-align: center;">Click here to access the California GeoTracker records for this facility</p> <p>CA Cortese Envirostor Id: 60001376 Cleanup Status: ACTIVE</p>	<p>CA RESPONSE CA ENVIROSTOR CA CPS-SLIC CA Cortese CA CERS</p>	<p>S109117802 N/A</p>
---	---	---	---------------------------

MAP FINDINGS

Map ID			EDR ID Number
Direction			EPA ID Number
Distance			
Elevation	Site	Database(s)	

N116 West 1/2-1 0.852 mi. 4500 ft.	BELTRAMO PROPERTY 1459 SAN ANTONIO STREET AND 1460 EL CAMINO REAL MENLO PARK, CA 94025	CA ENVIROSTOR CA VCP CA DEED	S120705630 N/A
---	---	------------------------------------	-------------------

[Click here for full text details](#)

Relative:
Higher

CA ENVIROSTOR
 Facility Id: 60001067
 Status: Certified / Operation & Maintenance

CA VCP
 Facility Id: 60001067
 Status: Certified / Operation & Maintenance

CA DEED
 Envirostor ID: 60001067
 Status: CERTIFIED / OPERATION & MAINTENANCE

N117 West 1/2-1 0.854 mi. 4507 ft.	FORMER MENLO PARK PET HOSPITAL 1450 EL CAMINO REAL MENLO PARK, CA 94025	CA ENVIROSTOR	S110711842 N/A
---	--	---------------	-------------------

[Click here for full text details](#)

Relative:
Higher

CA ENVIROSTOR
 Facility Id: 60001377
 Status: Inactive - Needs Evaluation

118 NW 1/2-1 0.907 mi. 4789 ft.	ENCINAL ELEMENTARY SCHOOL 181 AND 195 ENCINAL AVENUE ATHERTON, CA 94027	CA ENVIROSTOR CA SCH	S108974315 N/A
--	--	-------------------------	-------------------

[Click here for full text details](#)

Relative:
Lower

CA ENVIROSTOR
 Facility Id: 60000810
 Status: No Further Action

CA SCH
 Facility Id: 60000810
 Status: No Further Action

GOVERNMENT RECORDS SEARCHED / DATA CURRENCY TRACKING

St	Acronym	Full Name	Government Agency	Gov Date	Arvl. Date	Active Date
CA	AST	Aboveground Petroleum Storage Tank Facilities	California Environmental Protection Agency	07/06/2016	07/12/2016	09/19/2016
CA	BROWNFIELDS	Considered Brownfields Sites Listing	State Water Resources Control Board	03/25/2019	03/26/2019	04/29/2019
CA	CA BOND EXP. PLAN	Bond Expenditure Plan	Department of Health Services	01/01/1989	07/27/1994	08/02/1994
CA	CA FID UST	Facility Inventory Database	California Environmental Protection Agency	10/31/1994	09/05/1995	09/29/1995
CA	CDL	Clandestine Drug Labs	Department of Toxic Substances Control	12/31/2017	06/12/2018	08/06/2018
CA	CERS	CalEPA Regulated Site Portal Data	California Environmental Protection Agency	04/09/2019	04/11/2019	05/08/2019
CA	CERS HAZ WASTE	CERS HAZ WASTE	CalEPA	04/09/2019	04/11/2019	05/08/2019
CA	CERS TANKS	California Environmental Reporting System (CERS) Tanks	California Environmental Protection Agency	04/09/2019	04/11/2019	05/08/2019
CA	CHMIRS	California Hazardous Material Incident Report System	Office of Emergency Services	10/24/2018	01/24/2019	03/05/2019
CA	CIWQS	California Integrated Water Quality System	State Water Resources Control Board	03/05/2019	03/05/2019	04/02/2019
CA	CORTESE	"Cortese" Hazardous Waste & Substances Sites List	CAL EPA/Office of Emergency Information	03/25/2019	03/26/2019	05/01/2019
CA	CPS-SLIC	Statewide SLIC Cases (GEOTRACKER)	State Water Resources Control Board	12/10/2018	12/11/2018	01/15/2019
CA	CUPA LIVERMORE-PLEASANTON	CUPA Facility Listing	Livermore-Pleasanton Fire Department	05/01/2019	05/14/2019	07/17/2019
CA	CUPA SAN FRANCISCO CO	CUPA Facility Listing	San Francisco County Department of Environmen	04/18/2019	04/19/2019	04/30/2019
CA	DEED	Deed Restriction Listing	DTSC and SWRCB	03/04/2019	03/05/2019	04/01/2019
CA	DRYCLEAN AVAQMD	Antelope Valley Air Quality Management District Drycleaner L	Antelope Valley Air Quality Management Distri	02/27/2019	02/28/2019	04/01/2019
CA	DRYCLEAN SOUTH COAST	South Coast Air Quality Management District Drycleaner Listi	South Coast Air Quality Management District	03/19/2019	03/22/2019	04/09/2019
CA	DRYCLEANERS	Cleaner Facilities	Department of Toxic Substance Control	03/01/2019	04/25/2019	05/30/2019
CA	EMI	Emissions Inventory Data	California Air Resources Board	12/31/2017	06/20/2018	08/06/2018
CA	ENF	Enforcement Action Listing	State Water Resoruces Control Board	11/01/2018	11/02/2018	12/13/2018
CA	ENVIROSTOR	EnviroStor Database	Department of Toxic Substances Control	04/29/2019	04/30/2019	06/27/2019
CA	Financial Assurance 1	Financial Assurance Information Listing	Department of Toxic Substances Control	04/22/2019	04/23/2019	06/26/2019
CA	Financial Assurance 2	Financial Assurance Information Listing	California Integrated Waste Management Board	05/15/2019	05/16/2019	07/18/2019
CA	HAULERS	Registered Waste Tire Haulers Listing	Integrated Waste Management Board	03/26/2019	03/27/2019	04/30/2019
CA	HAZNET	Facility and Manifest Data	California Environmental Protection Agency	12/31/2017	04/09/2019	05/29/2019
CA	HIST CAL-SITES	Calsites Database	Department of Toxic Substance Control	08/08/2005	08/03/2006	08/24/2006
CA	HIST CORTESE	Hazardous Waste & Substance Site List	Department of Toxic Substances Control	04/01/2001	01/22/2009	04/08/2009
CA	HIST UST	Hazardous Substance Storage Container Database	State Water Resources Control Board	10/15/1990	01/25/1991	02/12/1991
CA	HWP	EnviroStor Permitted Facilities Listing	Department of Toxic Substances Control	05/20/2019	05/21/2019	07/18/2019
CA	HWT	Registered Hazardous Waste Transporter Database	Department of Toxic Substances Control	04/08/2019	04/09/2019	05/30/2019
CA	ICE	ICE	Department of Toxic Substances Control	05/20/2019	05/21/2019	07/18/2019
CA	LDS	Land Disposal Sites Listing (GEOTRACKER)	State Water Quality Control Board	12/10/2018	12/11/2018	01/15/2019
CA	LIENS	Environmental Liens Listing	Department of Toxic Substances Control	02/28/2019	03/01/2019	04/02/2019
CA	LUST	Leaking Underground Fuel Tank Report (GEOTRACKER)	State Water Resources Control Board	12/10/2018	12/11/2018	01/15/2019
CA	LUST REG 1	Active Toxic Site Investigation	California Regional Water Quality Control Boa	02/01/2001	02/28/2001	03/29/2001
CA	LUST REG 2	Fuel Leak List	California Regional Water Quality Control Boa	09/30/2004	10/20/2004	11/19/2004
CA	LUST REG 3	Leaking Underground Storage Tank Database	California Regional Water Quality Control Boa	05/19/2003	05/19/2003	06/02/2003
CA	LUST REG 4	Underground Storage Tank Leak List	California Regional Water Quality Control Boa	09/07/2004	09/07/2004	10/12/2004
CA	LUST REG 5	Leaking Underground Storage Tank Database	California Regional Water Quality Control Boa	07/01/2008	07/22/2008	07/31/2008
CA	LUST REG 6L	Leaking Underground Storage Tank Case Listing	California Regional Water Quality Control Boa	09/09/2003	09/10/2003	10/07/2003
CA	LUST REG 6V	Leaking Underground Storage Tank Case Listing	California Regional Water Quality Control Boa	06/07/2005	06/07/2005	06/29/2005
CA	LUST REG 7	Leaking Underground Storage Tank Case Listing	California Regional Water Quality Control Boa	02/26/2004	02/26/2004	03/24/2004
CA	LUST REG 8	Leaking Underground Storage Tanks	California Regional Water Quality Control Boa	02/14/2005	02/15/2005	03/28/2005
CA	LUST REG 9	Leaking Underground Storage Tank Report	California Regional Water Quality Control Boa	03/01/2001	04/23/2001	05/21/2001
CA	MCS	Military Cleanup Sites Listing (GEOTRACKER)	State Water Resources Control Board	12/10/2018	12/11/2018	01/15/2019
CA	MILITARY PRIV SITES	Military Privatized Sites (GEOTRACKER)	State Water Resources Control Board	12/10/2018	12/11/2018	01/15/2019
CA	MILITARY UST SITES	Military UST Sites (GEOTRACKER)	State Water Resources Control Board	12/10/2018	12/11/2018	01/15/2019

GOVERNMENT RECORDS SEARCHED / DATA CURRENCY TRACKING

St	Acronym	Full Name	Government Agency	Gov Date	Arvl. Date	Active Date
CA	MINES	Mines Site Location Listing	Department of Conservation	12/10/2018	12/12/2018	01/15/2019
CA	MWMP	Medical Waste Management Program Listing	Department of Public Health	02/20/2019	03/05/2019	04/02/2019
CA	NON-CASE INFO	Non-Case Information Sites (GEOTRACKER)	State Water Resources Control Board	12/10/2018	12/11/2018	01/15/2019
CA	NOTIFY 65	Proposition 65 Records	State Water Resources Control Board	03/18/2019	03/19/2019	04/29/2019
CA	NPDES	NPDES Permits Listing	State Water Resources Control Board	05/13/2019	05/14/2019	07/17/2019
CA	OTHER OIL GAS	Other Oil & Gas Projects Sites (GEOTRACKER)	State Water Resources Control Board	12/10/2018	12/11/2018	01/15/2019
CA	PEST LIC	Pesticide Regulation Licenses Listing	Department of Pesticide Regulation	03/04/2019	03/05/2019	04/05/2019
CA	PFAS	PFAS Contamination Site Location Listing	State Water Resources Control Board	02/21/2019	02/22/2019	04/15/2019
CA	PROC	Certified Processors Database	Department of Conservation	03/11/2019	03/13/2019	04/29/2019
CA	PROD WATER PONDS	Produced Water Ponds Sites (GEOTRACKER)	State Water Resources Control Board	12/10/2018	12/11/2018	01/15/2019
CA	PROJECT	Project Sites (GEOTRACKER)	State Water Resources Control Board	12/10/2018	12/11/2018	01/15/2019
CA	RESPONSE	State Response Sites	Department of Toxic Substances Control	04/29/2019	04/30/2019	06/27/2019
CA	RGALF	Recovered Government Archive Solid Waste Facilities List	Department of Resources Recycling and Recover		07/01/2013	01/13/2014
CA	RGALUST	Recovered Government Archive Leaking Underground Storage Tan	State Water Resources Control Board		07/01/2013	12/30/2013
CA	SAMPLING POINT	Sampling Point ? Public Sites (GEOTRACKER)	State Water Resources Control Board	12/10/2018	12/11/2018	01/15/2019
CA	SAN FRANCISCO AST	Aboveground Storage Tank Site Listing	San Francisco County Department of Public Hea	09/11/2018	09/12/2018	10/11/2018
CA	SCH	School Property Evaluation Program	Department of Toxic Substances Control	04/29/2019	04/30/2019	06/27/2019
CA	SLIC REG 1	Active Toxic Site Investigations	California Regional Water Quality Control Boa	04/03/2003	04/07/2003	04/25/2003
CA	SLIC REG 2	Spills, Leaks, Investigation & Cleanup Cost Recovery Listing	Regional Water Quality Control Board San Fran	09/30/2004	10/20/2004	11/19/2004
CA	SLIC REG 3	Spills, Leaks, Investigation & Cleanup Cost Recovery Listing	California Regional Water Quality Control Boa	05/18/2006	05/18/2006	06/15/2006
CA	SLIC REG 4	Spills, Leaks, Investigation & Cleanup Cost Recovery Listing	Region Water Quality Control Board Los Angele	11/17/2004	11/18/2004	01/04/2005
CA	SLIC REG 5	Spills, Leaks, Investigation & Cleanup Cost Recovery Listing	Regional Water Quality Control Board Central	04/01/2005	04/05/2005	04/21/2005
CA	SLIC REG 6L	SLIC Sites	California Regional Water Quality Control Boa	09/07/2004	09/07/2004	10/12/2004
CA	SLIC REG 6V	Spills, Leaks, Investigation & Cleanup Cost Recovery Listing	Regional Water Quality Control Board, Victorv	05/24/2005	05/25/2005	06/16/2005
CA	SLIC REG 7	SLIC List	California Regional Quality Control Board, Co	11/24/2004	11/29/2004	01/04/2005
CA	SLIC REG 8	Spills, Leaks, Investigation & Cleanup Cost Recovery Listing	California Region Water Quality Control Board	04/03/2008	04/03/2008	04/14/2008
CA	SLIC REG 9	Spills, Leaks, Investigation & Cleanup Cost Recovery Listing	California Regional Water Quality Control Boa	09/10/2007	09/11/2007	09/28/2007
CA	SPILLS 90	SPILLS90 data from FirstSearch	FirstSearch	06/06/2012	01/03/2013	02/22/2013
CA	SWEEPS UST	SWEEPS UST Listing	State Water Resources Control Board	06/01/1994	07/07/2005	08/11/2005
CA	SWF/LF (SWIS)	Solid Waste Information System	Department of Resources Recycling and Recover	05/13/2019	05/14/2019	07/17/2019
CA	SWRCY	Recycler Database	Department of Conservation	03/11/2019	03/13/2019	04/30/2019
CA	TOXIC PITS	Toxic Pits Cleanup Act Sites	State Water Resources Control Board	07/01/1995	08/30/1995	09/26/1995
CA	UIC	UIC Listing	Deaprtment of Conservation	04/27/2018	06/13/2018	07/17/2018
CA	UIC GEO	Underground Injection Control Sites (GEOTRACKER)	State Water Resource Control Board	12/10/2018	12/11/2018	01/15/2019
CA	UST	Active UST Facilities	SWRCB	12/10/2018	12/11/2018	01/15/2019
CA	UST CLOSURE	Proposed Closure of Underground Storage Tank (UST) Cases	State Water Resources Control Board	03/11/2019	03/13/2019	04/03/2019
CA	UST MENDOCINO	Mendocino County UST Database	Department of Public Health	12/04/2018	12/06/2018	12/14/2018
CA	VCP	Voluntary Cleanup Program Properties	Department of Toxic Substances Control	04/29/2019	04/30/2019	06/27/2019
CA	WASTEWATER PITS	Oil Wastewater Pits Listing	RWQCB, Central Valley Region	05/08/2018	07/11/2018	09/13/2018
CA	WDR	Waste Discharge Requirements Listing	State Water Resources Control Board	03/11/2019	03/13/2019	04/29/2019
CA	WDS	Waste Discharge System	State Water Resources Control Board	06/19/2007	06/20/2007	06/29/2007
CA	WELL STIM PROJ	Well Stimulation Project (GEOTRACKER)	State Water Resources Control Board	12/10/2018	12/11/2018	01/15/2019
CA	WIP	Well Investigation Program Case List	Los Angeles Water Quality Control Board	07/03/2009	07/21/2009	08/03/2009
CA	WMUDS/SWAT	Waste Management Unit Database	State Water Resources Control Board	04/01/2000	04/10/2000	05/10/2000
US	2020 COR ACTION	2020 Corrective Action Program List	Environmental Protection Agency	09/30/2017	05/08/2018	07/20/2018
US	ABANDONED MINES	Abandoned Mines	Department of Interior	03/27/2019	03/28/2019	05/01/2019
US	BRS	Biennial Reporting System	EPANTIS	12/31/2015	02/22/2017	09/28/2017

GOVERNMENT RECORDS SEARCHED / DATA CURRENCY TRACKING

St	Acronym	Full Name	Government Agency	Gov Date	Arvl. Date	Active Date
US	COAL ASH DOE	Steam-Electric Plant Operation Data	Department of Energy	12/31/2005	08/07/2009	10/22/2009
US	COAL ASH EPA	Coal Combustion Residues Surface Impoundments List	Environmental Protection Agency	07/01/2014	09/10/2014	10/20/2014
US	CONSENT	Superfund (CERCLA) Consent Decrees	Department of Justice, Consent Decree Library	03/31/2019	04/23/2019	05/23/2019
US	CORRACTS	Corrective Action Report	EPA	03/25/2019	03/27/2019	04/17/2019
US	DEBRIS REGION 9	Torres Martinez Reservation Illegal Dump Site Locations	EPA, Region 9	01/12/2009	05/07/2009	09/21/2009
US	DOCKET HWC	Hazardous Waste Compliance Docket Listing	Environmental Protection Agency	05/31/2018	07/26/2018	10/05/2018
US	DOD	Department of Defense Sites	USGS	12/31/2005	11/10/2006	01/11/2007
US	DOT OPS	Incident and Accident Data	Department of Transportation, Office of Pipeli	12/03/2018	01/29/2019	03/21/2019
US	Delisted NPL	National Priority List Deletions	EPA	04/11/2019	04/18/2019	05/14/2019
US	ECHO	Enforcement & Compliance History Information	Environmental Protection Agency	04/07/2019	04/09/2019	05/23/2019
US	EDR Hist Auto	EDR Exclusive Historical Auto Stations	EDR, Inc.			
US	EDR Hist Cleaner	EDR Exclusive Historical Cleaners	EDR, Inc.			
US	EDR MGP	EDR Proprietary Manufactured Gas Plants	EDR, Inc.			
US	EPA WATCH LIST	EPA WATCH LIST	Environmental Protection Agency	08/30/2013	03/21/2014	06/17/2014
US	ERNS	Emergency Response Notification System	National Response Center, United States Coast	03/25/2019	03/26/2019	05/01/2019
US	FEDERAL FACILITY	Federal Facility Site Information listing	Environmental Protection Agency	04/03/2019	04/05/2019	05/14/2019
US	FEDLAND	Federal and Indian Lands	U.S. Geological Survey	12/31/2005	02/06/2006	01/11/2007
US	FEMA UST	Underground Storage Tank Listing	FEMA	05/15/2017	05/30/2017	10/13/2017
US	FINDS	Facility Index System/Facility Registry System	EPA	02/15/2019	03/05/2019	03/15/2019
US	FTTS	FIFRA/ TSCA Tracking System - FIFRA (Federal Insecticide, Fu	EPA/Office of Prevention, Pesticides and Toxi	04/09/2009	04/16/2009	05/11/2009
US	FTTS INSP	FIFRA/ TSCA Tracking System - FIFRA (Federal Insecticide, Fu	EPA	04/09/2009	04/16/2009	05/11/2009
US	FUDS	Formerly Used Defense Sites	U.S. Army Corps of Engineers	03/07/2019	04/03/2019	05/23/2019
US	FUELS PROGRAM	EPA Fuels Program Registered Listing	EPA	02/19/2019	02/21/2019	04/01/2019
US	FUSRAP	Formerly Utilized Sites Remedial Action Program	Department of Energy	08/08/2017	09/11/2018	09/14/2018
US	HIST FTTS	FIFRA/TSCA Tracking System Administrative Case Listing	Environmental Protection Agency	10/19/2006	03/01/2007	04/10/2007
US	HIST FTTS INSP	FIFRA/TSCA Tracking System Inspection & Enforcement Case Lis	Environmental Protection Agency	10/19/2006	03/01/2007	04/10/2007
US	HMIRS	Hazardous Materials Information Reporting System	U.S. Department of Transportation	03/25/2019	03/26/2019	05/14/2019
US	ICIS	Integrated Compliance Information System	Environmental Protection Agency	11/18/2016	11/23/2016	02/10/2017
US	IHS OPEN DUMPS	Open Dumps on Indian Land	Department of Health & Human Serivces, Indian	04/01/2014	08/06/2014	01/29/2015
US	INDIAN LUST R1	Leaking Underground Storage Tanks on Indian Land	EPA Region 1	10/13/2018	03/07/2019	05/01/2019
US	INDIAN LUST R10	Leaking Underground Storage Tanks on Indian Land	EPA Region 10	10/17/2018	03/07/2019	05/01/2019
US	INDIAN LUST R4	Leaking Underground Storage Tanks on Indian Land	EPA Region 4	09/24/2018	03/12/2019	05/01/2019
US	INDIAN LUST R5	Leaking Underground Storage Tanks on Indian Land	EPA, Region 5	10/12/2018	03/07/2019	05/01/2019
US	INDIAN LUST R6	Leaking Underground Storage Tanks on Indian Land	EPA Region 6	11/01/2018	03/07/2019	05/01/2019
US	INDIAN LUST R7	Leaking Underground Storage Tanks on Indian Land	EPA Region 7	02/19/2019	03/07/2019	05/01/2019
US	INDIAN LUST R8	Leaking Underground Storage Tanks on Indian Land	EPA Region 8	10/16/2018	03/07/2019	05/01/2019
US	INDIAN LUST R9	Leaking Underground Storage Tanks on Indian Land	Environmental Protection Agency	10/10/2018	03/08/2019	05/01/2019
US	INDIAN ODI	Report on the Status of Open Dumps on Indian Lands	Environmental Protection Agency	12/31/1998	12/03/2007	01/24/2008
US	INDIAN RESERV	Indian Reservations	USGS	12/31/2014	07/14/2015	01/10/2017
US	INDIAN UST R1	Underground Storage Tanks on Indian Land	EPA, Region 1	10/03/2018	03/07/2019	05/01/2019
US	INDIAN UST R10	Underground Storage Tanks on Indian Land	EPA Region 10	10/17/2018	03/07/2019	05/01/2019
US	INDIAN UST R4	Underground Storage Tanks on Indian Land	EPA Region 4	09/24/2018	03/12/2019	05/01/2019
US	INDIAN UST R5	Underground Storage Tanks on Indian Land	EPA Region 5	10/12/2018	03/07/2019	05/01/2019
US	INDIAN UST R6	Underground Storage Tanks on Indian Land	EPA Region 6	11/01/2018	03/07/2019	05/01/2019
US	INDIAN UST R7	Underground Storage Tanks on Indian Land	EPA Region 7	11/07/2018	03/07/2019	05/01/2019
US	INDIAN UST R8	Underground Storage Tanks on Indian Land	EPA Region 8	10/16/2018	03/07/2019	05/01/2019
US	INDIAN UST R9	Underground Storage Tanks on Indian Land	EPA Region 9	10/10/2018	03/08/2019	05/01/2019

GOVERNMENT RECORDS SEARCHED / DATA CURRENCY TRACKING

St	Acronym	Full Name	Government Agency	Gov Date	Arvl. Date	Active Date
US	INDIAN VCP R1	Voluntary Cleanup Priority Listing	EPA, Region 1	07/27/2015	09/29/2015	02/18/2016
US	INDIAN VCP R7	Voluntary Cleanup Priority Listng	EPA, Region 7	03/20/2008	04/22/2008	05/19/2008
US	LEAD SMELTER 1	Lead Smelter Sites	Environmental Protection Agency	04/11/2019	04/18/2019	05/14/2019
US	LEAD SMELTER 2	Lead Smelter Sites	American Journal of Public Health	04/05/2001	10/27/2010	12/02/2010
US	LIENS 2	CERCLA Lien Information	Environmental Protection Agency	04/11/2019	04/18/2019	05/23/2019
US	LUCIS	Land Use Control Information System	Department of the Navy	02/22/2019	03/07/2019	04/17/2019
US	MLTS	Material Licensing Tracking System	Nuclear Regulatory Commission	08/30/2016	09/08/2016	10/21/2016
US	NPL	National Priority List	EPA	04/11/2019	04/18/2019	05/14/2019
US	NPL LIENS	Federal Superfund Liens	EPA	10/15/1991	02/02/1994	03/30/1994
US	ODI	Open Dump Inventory	Environmental Protection Agency	06/30/1985	08/09/2004	09/17/2004
US	PADS	PCB Activity Database System	EPA	03/20/2019	04/10/2019	05/14/2019
US	PCB TRANSFORMER	PCB Transformer Registration Database	Environmental Protection Agency	05/24/2017	11/30/2017	12/15/2017
US	PRP	Potentially Responsible Parties	EPA	04/11/2019	04/18/2019	05/23/2019
US	Proposed NPL	Proposed National Priority List Sites	EPA	04/11/2019	04/18/2019	05/14/2019
US	RAATS	RCRA Administrative Action Tracking System	EPA	04/17/1995	07/03/1995	08/07/1995
US	RADINFO	Radiation Information Database	Environmental Protection Agency	04/02/2019	04/02/2019	05/14/2019
US	RCRA NonGen / NLR	RCRA - Non Generators / No Longer Regulated	Environmental Protection Agency	03/25/2019	03/27/2019	04/17/2019
US	RCRA-CESQG	RCRA - Conditionally Exempt Small Quantity Generators	Environmental Protection Agency	03/25/2019	03/27/2019	04/17/2019
US	RCRA-LQG	RCRA - Large Quantity Generators	Environmental Protection Agency	03/25/2019	03/27/2019	04/17/2019
US	RCRA-SQG	RCRA - Small Quantity Generators	Environmental Protection Agency	03/25/2019	03/27/2019	04/17/2019
US	RCRA-TSDF	RCRA - Treatment, Storage and Disposal	Environmental Protection Agency	03/25/2019	03/27/2019	04/17/2019
US	RMP	Risk Management Plans	Environmental Protection Agency	04/25/2019	05/02/2019	05/23/2019
US	ROD	Records Of Decision	EPA	04/11/2019	04/18/2019	05/23/2019
US	SCRD DRYCLEANERS	State Coalition for Remediation of Drycleaners Listing	Environmental Protection Agency	01/01/2017	02/03/2017	04/07/2017
US	SEMS	Superfund Enterprise Management System	EPA	04/11/2019	04/18/2019	05/23/2019
US	SEMS-ARCHIVE	Superfund Enterprise Management System Archive	EPA	04/11/2019	04/18/2019	05/23/2019
US	SSTS	Section 7 Tracking Systems	EPA	12/31/2009	12/10/2010	02/25/2011
US	TRIS	Toxic Chemical Release Inventory System	EPA	12/31/2016	01/10/2018	01/12/2018
US	TSCA	Toxic Substances Control Act	EPA	12/31/2016	06/21/2017	01/05/2018
US	UMTRA	Uranium Mill Tailings Sites	Department of Energy	06/23/2017	10/11/2017	11/03/2017
US	US AIRS (AFS)	Aerometric Information Retrieval System Facility Subsystem (EPA	10/12/2016	10/26/2016	02/03/2017
US	US AIRS MINOR	Air Facility System Data	EPA	10/12/2016	10/26/2016	02/03/2017
US	US BROWNFIELDS	A Listing of Brownfields Sites	Environmental Protection Agency	12/17/2018	12/18/2018	01/11/2019
US	US CDL	Clandestine Drug Labs	Drug Enforcement Administration	02/24/2019	02/26/2019	04/17/2019
US	US ENG CONTROLS	Engineering Controls Sites List	Environmental Protection Agency	01/31/2019	02/04/2019	03/08/2019
US	US FIN ASSUR	Financial Assurance Information	Environmental Protection Agency	03/25/2019	03/26/2019	05/07/2019
US	US HIST CDL	National Clandestine Laboratory Register	Drug Enforcement Administration	02/24/2019	02/26/2019	04/17/2019
US	US INST CONTROL	Sites with Institutional Controls	Environmental Protection Agency	01/31/2019	02/04/2019	03/08/2019
US	US MINES	Mines Master Index File	Department of Labor, Mine Safety and Health A	11/27/2018	02/27/2019	04/01/2019
US	US MINES 2	Ferrous and Nonferrous Metal Mines Database Listing	USGS	12/05/2005	02/29/2008	04/18/2008
US	US MINES 3	Active Mines & Mineral Plants Database Listing	USGS	04/14/2011	06/08/2011	09/13/2011
US	UXO	Unexploded Ordnance Sites	Department of Defense	12/31/2017	01/17/2019	04/01/2019

GOVERNMENT RECORDS SEARCHED / DATA CURRENCY TRACKING

St	Acronym	Full Name	Government Agency	Gov Date	Arvl. Date	Active Date
CT	CT MANIFEST	Hazardous Waste Manifest Data	Department of Energy & Environmental Protecti	02/11/2019	02/12/2019	03/04/2019
NJ	NJ MANIFEST	Manifest Information	Department of Environmental Protection	12/31/2018	04/10/2019	05/16/2019
NY	NY MANIFEST	Facility and Manifest Data	Department of Environmental Conservation	01/01/2019	05/01/2019	06/21/2019
PA	PA MANIFEST	Manifest Information	Department of Environmental Protection	12/31/2017	10/23/2018	11/27/2018
RI	RI MANIFEST	Manifest information	Department of Environmental Management	12/31/2017	02/23/2018	04/09/2018
WI	WI MANIFEST	Manifest Information	Department of Natural Resources	12/31/2017	06/15/2018	07/09/2018
US	AHA Hospitals	Sensitive Receptor: AHA Hospitals	American Hospital Association, Inc.			
US	Medical Centers	Sensitive Receptor: Medical Centers	Centers for Medicare & Medicaid Services			
US	Nursing Homes	Sensitive Receptor: Nursing Homes	National Institutes of Health			
US	Public Schools	Sensitive Receptor: Public Schools	National Center for Education Statistics			
US	Private Schools	Sensitive Receptor: Private Schools	National Center for Education Statistics			
CA	Daycare Centers	Sensitive Receptor: Licensed Facilities	Department of Social Services			
US	Flood Zones	100-year and 500-year flood zones	Emergency Management Agency (FEMA)			
US	NWI	National Wetlands Inventory	U.S. Fish and Wildlife Service			
CA	State Wetlands	Wetland Inventory	Department of Fish & Game			
US	Topographic Map		U.S. Geological Survey			
US	Oil/Gas Pipelines		PennWell Corporation			
US	Electric Power Transmission Line Data		PennWell Corporation			

STREET AND ADDRESS INFORMATION

© 2015 TomTom North America, Inc. All rights reserved. This material is proprietary and the subject of copyright protection and other intellectual property rights owned by or licensed to Tele Atlas North America, Inc. The use of this material is subject to the terms of a license agreement. You will be held liable for any unauthorized copying or disclosure of this material.

GEOCHECK[®] - PHYSICAL SETTING SOURCE ADDENDUM

TARGET PROPERTY ADDRESS

GSA MENLO PARK
345 MIDDLEFIELD ROAD
MENLO PARK, CA 94025

TARGET PROPERTY COORDINATES

Latitude (North):	37.456387 - 37° 27' 22.99"
Longitude (West):	122.171301 - 122° 10' 16.68"
Universal Tranverse Mercator:	Zone 10
UTM X (Meters):	573293.8
UTM Y (Meters):	4145620.8
Elevation:	57 ft. above sea level

USGS TOPOGRAPHIC MAP

Target Property Map:	5640620 PALO ALTO, CA
Version Date:	2012

EDR's GeoCheck Physical Setting Source Addendum is provided to assist the environmental professional in forming an opinion about the impact of potential contaminant migration.

Assessment of the impact of contaminant migration generally has two principle investigative components:

1. Groundwater flow direction, and
2. Groundwater flow velocity.

Groundwater flow direction may be impacted by surface topography, hydrology, hydrogeology, characteristics of the soil, and nearby wells. Groundwater flow velocity is generally impacted by the nature of the geologic strata.

GEOCHECK® - PHYSICAL SETTING SOURCE SUMMARY

GROUNDWATER FLOW DIRECTION INFORMATION

Groundwater flow direction for a particular site is best determined by a qualified environmental professional using site-specific well data. If such data is not reasonably ascertainable, it may be necessary to rely on other sources of information, such as surface topographic information, hydrologic information, hydrogeologic data collected on nearby properties, and regional groundwater flow information (from deep aquifers).

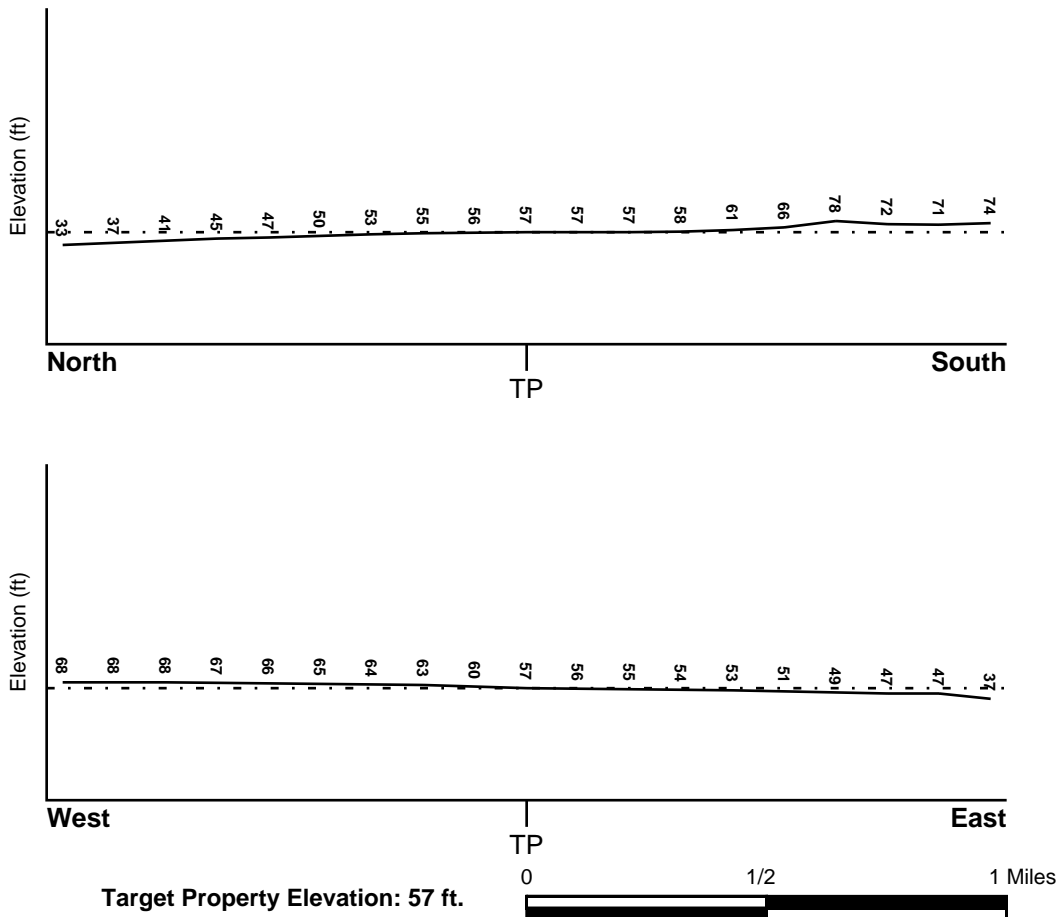
TOPOGRAPHIC INFORMATION

Surface topography may be indicative of the direction of surficial groundwater flow. This information can be used to assist the environmental professional in forming an opinion about the impact of nearby contaminated properties or, should contamination exist on the target property, what downgradient sites might be impacted.

TARGET PROPERTY TOPOGRAPHY

General Topographic Gradient: General ENE

SURROUNDING TOPOGRAPHY: ELEVATION PROFILES



Source: Topography has been determined from the USGS 7.5' Digital Elevation Model and should be evaluated on a relative (not an absolute) basis. Relative elevation information between sites of close proximity should be field verified.

GEOCHECK® - PHYSICAL SETTING SOURCE SUMMARY

HYDROLOGIC INFORMATION

Surface water can act as a hydrologic barrier to groundwater flow. Such hydrologic information can be used to assist the environmental professional in forming an opinion about the impact of nearby contaminated properties or, should contamination exist on the target property, what downgradient sites might be impacted.

Refer to the Physical Setting Source Map following this summary for hydrologic information (major waterways and bodies of water).

FEMA FLOOD ZONE

<u>Flood Plain Panel at Target Property</u>	<u>FEMA Source Type</u>
06081C0308E	FEMA FIRM Flood data
<u>Additional Panels in search area:</u>	<u>FEMA Source Type</u>
06081C0306E	FEMA FIRM Flood data
0603120000B	FEMA Q3 Flood data
06081C0309E	FEMA FIRM Flood data
0603210007C	FEMA Q3 Flood data
0603210011C	FEMA Q3 Flood data

NATIONAL WETLAND INVENTORY

<u>NWI Quad at Target Property</u>	<u>NWI Electronic Data Coverage</u>
PALO ALTO	YES - refer to the Overview Map and Detail Map

HYDROGEOLOGIC INFORMATION

Hydrogeologic information obtained by installation of wells on a specific site can often be an indicator of groundwater flow direction in the immediate area. Such hydrogeologic information can be used to assist the environmental professional in forming an opinion about the impact of nearby contaminated properties or, should contamination exist on the target property, what downgradient sites might be impacted.

Site-Specific Hydrogeological Data*:

Search Radius:	1.25 miles
Status:	Not found

AQUIFLOW®

Search Radius: 1.000 Mile.

EDR has developed the AQUIFLOW Information System to provide data on the general direction of groundwater flow at specific points. EDR has reviewed reports submitted by environmental professionals to regulatory authorities at select sites and has extracted the date of the report, groundwater flow direction as determined hydrogeologically, and the depth to water table.

<u>MAP ID</u>	<u>LOCATION FROM TP</u>	<u>GENERAL DIRECTION GROUNDWATER FLOW</u>
6	1/4 - 1/2 Mile West	E
7	1/4 - 1/2 Mile West	Not Reported
C15	1/2 - 1 Mile SSW	NE
C16	1/2 - 1 Mile SSW	E

* ©1996 Site-specific hydrogeological data gathered by CERCLIS Alerts, Inc., Bainbridge Island, WA. All rights reserved. All of the information and opinions presented are those of the cited EPA report(s), which were completed under a Comprehensive Environmental Response Compensation and Liability Information System (CERCLIS) investigation.

GEOCHECK® - PHYSICAL SETTING SOURCE SUMMARY

<u>MAP ID</u>	<u>LOCATION FROM TP</u>	<u>GENERAL DIRECTION GROUNDWATER FLOW</u>
18	1/2 - 1 Mile South	E
D21	1/2 - 1 Mile West	Not Reported
D23	1/2 - 1 Mile West	NE
E24	1/2 - 1 Mile ENE	Not Reported
E25	1/2 - 1 Mile ENE	NE
39	1/2 - 1 Mile NE	Not Reported
1G	1/2 - 1 Mile NE	Not Reported
2G	1/2 - 1 Mile ENE	NE
3G	1/2 - 1 Mile ENE	Not Reported
4G	1/4 - 1/2 Mile West	E
5G	1/4 - 1/2 Mile West	Not Reported
6G	1/2 - 1 Mile West	NE
7G	1/2 - 1 Mile West	Not Reported
8G	1/2 - 1 Mile SSW	NE
9G	1/2 - 1 Mile SSW	E
10G	1/2 - 1 Mile South	E

For additional site information, refer to Physical Setting Source Map Findings.

GEOCHECK® - PHYSICAL SETTING SOURCE SUMMARY

GROUNDWATER FLOW VELOCITY INFORMATION

Groundwater flow velocity information for a particular site is best determined by a qualified environmental professional using site specific geologic and soil strata data. If such data are not reasonably ascertainable, it may be necessary to rely on other sources of information, including geologic age identification, rock stratigraphic unit and soil characteristics data collected on nearby properties and regional soil information. In general, contaminant plumes move more quickly through sandy-gravelly types of soils than silty-clayey types of soils.

GEOLOGIC INFORMATION IN GENERAL AREA OF TARGET PROPERTY

Geologic information can be used by the environmental professional in forming an opinion about the relative speed at which contaminant migration may be occurring.

ROCK STRATIGRAPHIC UNIT

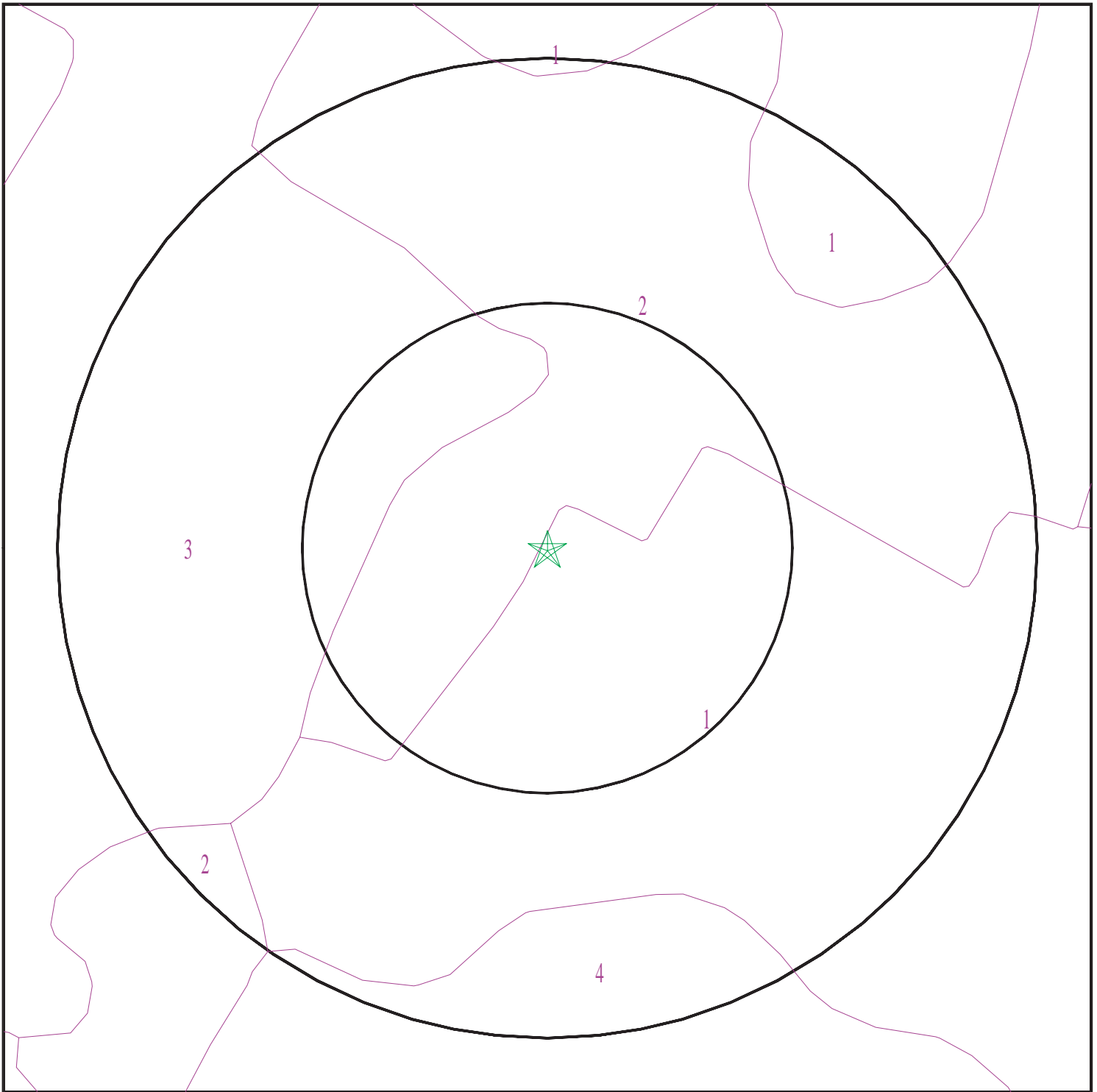
Era: Cenozoic
System: Quaternary
Series: Quaternary
Code: Q (*decoded above as Era, System & Series*)

GEOLOGIC AGE IDENTIFICATION

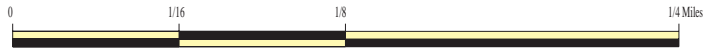
Category: Stratified Sequence

Geologic Age and Rock Stratigraphic Unit Source: P.G. Schruben, R.E. Arndt and W.J. Bawiec, Geology of the Conterminous U.S. at 1:2,500,000 Scale - a digital representation of the 1974 P.B. King and H.M. Beikman Map, USGS Digital Data Series DDS - 11 (1994).

SSURGO SOIL MAP - 5722726.2s



- ★ Target Property
- SSURGO Soil
- Water



SITE NAME: GSA Menlo Park
ADDRESS: 345 Middlefield Road
Menlo Park CA 94025
LAT/LONG: 37.456387 / 122.171301

CLIENT: Scout Environmental
CONTACT: Jason Strayer
INQUIRY #: 5722726.2s
DATE: July 22, 2019 7:54 am

GEOCHECK® - PHYSICAL SETTING SOURCE SUMMARY

DOMINANT SOIL COMPOSITION IN GENERAL AREA OF TARGET PROPERTY

The U.S. Department of Agriculture's (USDA) Soil Conservation Service (SCS) leads the National Cooperative Soil Survey (NCSS) and is responsible for collecting, storing, maintaining and distributing soil survey information for privately owned lands in the United States. A soil map in a soil survey is a representation of soil patterns in a landscape. The following information is based on Soil Conservation Service SSURGO data.

Soil Map ID: 1

Soil Component Name: Botella

Soil Surface Texture: clay loam

Hydrologic Group: Class B - Moderate infiltration rates. Deep and moderately deep, moderately well and well drained soils with moderately coarse textures.

Soil Drainage Class:
Hydric Status: Not hydric

Corrosion Potential - Uncoated Steel: Moderate

Depth to Bedrock Min: > 0 inches

Depth to Watertable Min: > 0 inches

Soil Layer Information							
Layer	Boundary		Soil Texture Class	Classification		Saturated hydraulic conductivity micro m/sec	Soil Reaction (pH)
	Upper	Lower		AASHTO Group	Unified Soil		
1	0 inches	16 inches	clay loam	Silt-Clay Materials (more than 35 pct. passing No. 200), Clayey Soils.	FINE-GRAINED SOILS, Silts and Clays (liquid limit less than 50%), Lean Clay Soils.	Max: 4 Min: 1.4	Max: 8.4 Min: 7.9
2	16 inches	59 inches	clay loam	Silt-Clay Materials (more than 35 pct. passing No. 200), Clayey Soils.	FINE-GRAINED SOILS, Silts and Clays (liquid limit less than 50%), Lean Clay Soils.	Max: 4 Min: 1.4	Max: 8.4 Min: 7.9

Soil Map ID: 2

Soil Component Name: Botella

Soil Surface Texture: loam

Hydrologic Group: Class B - Moderate infiltration rates. Deep and moderately deep, moderately well and well drained soils with moderately coarse textures.

Soil Drainage Class: Well drained

GEOCHECK® - PHYSICAL SETTING SOURCE SUMMARY

Hydric Status: Not hydric

Corrosion Potential - Uncoated Steel: Moderate

Depth to Bedrock Min: > 0 inches

Depth to Watertable Min: > 0 inches

Soil Layer Information							
Layer	Boundary		Soil Texture Class	Classification		Saturated hydraulic conductivity micro m/sec	Soil Reaction (pH)
	Upper	Lower		AASHTO Group	Unified Soil		
1	0 inches	35 inches	loam	Silt-Clay Materials (more than 35 pct. passing No. 200), Silty Soils.	FINE-GRAINED SOILS, Silts and Clays (liquid limit less than 50%), Lean Clay	Max: 4 Min: 1.4	Max: 8.4 Min: 7.9
2	35 inches	59 inches	clay loam	Silt-Clay Materials (more than 35 pct. passing No. 200), Silty Soils.	FINE-GRAINED SOILS, Silts and Clays (liquid limit less than 50%), Lean Clay	Max: 4 Min: 1.4	Max: 8.4 Min: 7.9

Soil Map ID: 3

Soil Component Name: Urban land

Soil Surface Texture:

Hydrologic Group: Class D - Very slow infiltration rates. Soils are clayey, have a high water table, or are shallow to an impervious layer.

Soil Drainage Class:

Hydric Status: Not hydric

Corrosion Potential - Uncoated Steel: Not Reported

Depth to Bedrock Min: > 0 inches

Depth to Watertable Min: > 0 inches

GEOCHECK® - PHYSICAL SETTING SOURCE SUMMARY

Soil Layer Information							
Layer	Boundary		Soil Texture Class	Classification		Saturated hydraulic conductivity micro m/sec	Soil Reaction (pH)
	Upper	Lower		AASHTO Group	Unified Soil		
1	0 inches	5 inches		Not reported	Not reported	Max: 0.01 Min: 0	Max: Min:

Soil Map ID: 4

Soil Component Name: Urban land

Soil Surface Texture:
Hydrologic Group: Class D - Very slow infiltration rates. Soils are clayey, have a high water table, or are shallow to an impervious layer.

Soil Drainage Class:
Hydric Status: Not hydric

Corrosion Potential - Uncoated Steel: Not Reported

Depth to Bedrock Min: > 0 inches

Depth to Watertable Min: > 0 inches

Soil Layer Information							
Layer	Boundary		Soil Texture Class	Classification		Saturated hydraulic conductivity micro m/sec	Soil Reaction (pH)
	Upper	Lower		AASHTO Group	Unified Soil		
1	0 inches	5 inches		Not reported	Not reported	Max: 0.01 Min: 0	Max: Min:

LOCAL / REGIONAL WATER AGENCY RECORDS

EDR Local/Regional Water Agency records provide water well information to assist the environmental professional in assessing sources that may impact ground water flow direction, and in forming an opinion about the impact of contaminant migration on nearby drinking water wells.

GEOCHECK® - PHYSICAL SETTING SOURCE SUMMARY

WELL SEARCH DISTANCE INFORMATION

<u>DATABASE</u>	<u>SEARCH DISTANCE (miles)</u>
Federal USGS	1.000
Federal FRDS PWS	Nearest PWS within 1 mile
State Database	1.000

FEDERAL USGS WELL INFORMATION

<u>MAP ID</u>	<u>WELL ID</u>	<u>LOCATION FROM TP</u>
1	USGS40000183298	0 - 1/8 Mile NW
2	USGS40000183281	0 - 1/8 Mile SSW
3	USGS40000183291	0 - 1/8 Mile East
A4	USGS40000183316	1/4 - 1/2 Mile NNE
8	USGS40000183329	1/4 - 1/2 Mile NNW
9	USGS40000183332	1/4 - 1/2 Mile North
14	USGS40000183335	1/2 - 1 Mile NNW
19	USGS40000183345	1/2 - 1 Mile NNW
20	USGS40000183322	1/2 - 1 Mile WNW
22	USGS40000183346	1/2 - 1 Mile NW
26	USGS40000183356	1/2 - 1 Mile North
27	USGS40000183351	1/2 - 1 Mile NE
30	USGS40000183366	1/2 - 1 Mile North
31	USGS40000183284	1/2 - 1 Mile East
G32	USGS40000183330	1/2 - 1 Mile WNW
G33	USGS40000183324	1/2 - 1 Mile WNW
34	USGS40000183370	1/2 - 1 Mile North
35	USGS40000183353	1/2 - 1 Mile NW
36	USGS40000183360	1/2 - 1 Mile NNW
H37	USGS40000183371	1/2 - 1 Mile NNW
H38	USGS40000183368	1/2 - 1 Mile NNW

FEDERAL FRDS PUBLIC WATER SUPPLY SYSTEM INFORMATION

<u>MAP ID</u>	<u>WELL ID</u>	<u>LOCATION FROM TP</u>
17	CA4100562	1/2 - 1 Mile WSW

Note: PWS System location is not always the same as well location.

STATE DATABASE WELL INFORMATION

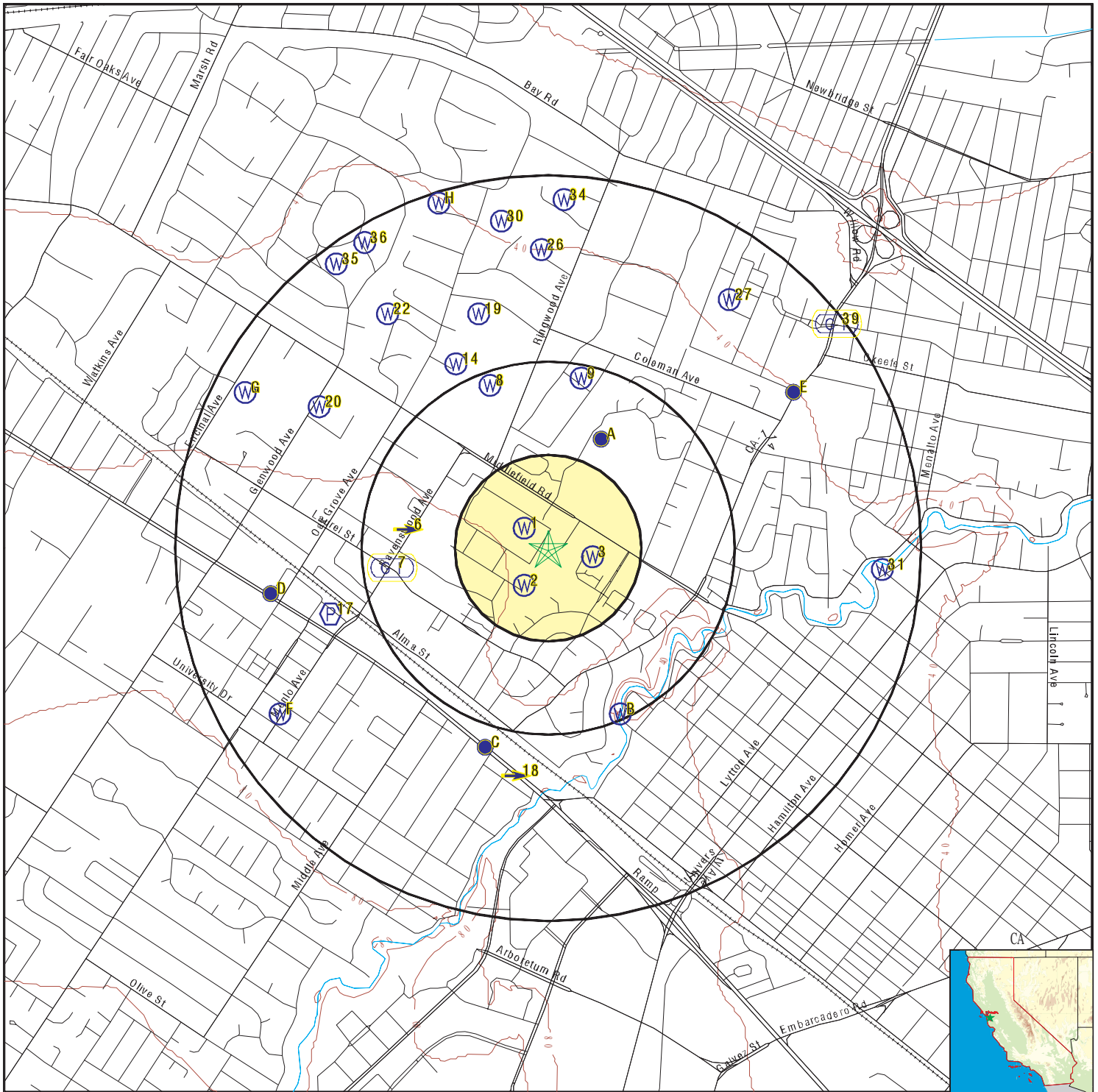
<u>MAP ID</u>	<u>WELL ID</u>	<u>LOCATION FROM TP</u>
A5	5879	1/4 - 1/2 Mile NNE
B10	5874	1/4 - 1/2 Mile SSE
B11	5880	1/4 - 1/2 Mile SSE
B12	5873	1/4 - 1/2 Mile SSE
B13	5872	1/4 - 1/2 Mile SSE

GEOCHECK® - PHYSICAL SETTING SOURCE SUMMARY

STATE DATABASE WELL INFORMATION

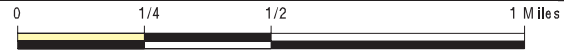
<u>MAP ID</u>	<u>WELL ID</u>	<u>LOCATION FROM TP</u>
F28	5881	1/2 - 1 Mile WSW
F29	5882	1/2 - 1 Mile WSW

PHYSICAL SETTING SOURCE MAP - 5722726.2s



- County Boundary
- Major Roads
- Contour Lines
- Earthquake Fault Lines
- Earthquake epicenter, Richter 5 or greater
- Water Wells
- Public Water Supply Wells
- Cluster of Multiple Icons

- Groundwater Flow Direction
- Indeterminate Groundwater Flow at Location
- Groundwater Flow Varies at Location
- Closest Hydrogeological Data
- Oil, gas or related wells



SITE NAME: GSA Menlo Park
 ADDRESS: 345 Middlefield Road
 Menlo Park CA 94025
 LAT/LONG: 37.456387 / 122.171301

CLIENT: Scout Environmental
 CONTACT: Jason Strayer
 INQUIRY #: 5722726.2s
 DATE: July 22, 2019 7:54 am

GEOCHECK® - PHYSICAL SETTING SOURCE MAP FINDINGS

Map ID	Direction	Distance	Elevation	Database	EDR ID Number
1	NW	0 - 1/8 Mile	Higher	FED USGS	USGS40000183298
Click here for full text details					
2	SSW	0 - 1/8 Mile	Higher	FED USGS	USGS40000183281
Click here for full text details					
3	East	0 - 1/8 Mile	Lower	FED USGS	USGS40000183291
Click here for full text details					
A4	NNE	1/4 - 1/2 Mile	Lower	FED USGS	USGS40000183316
Click here for full text details					
A5	NNE	1/4 - 1/2 Mile	Lower	CA WELLS	5879
Click here for full text details					
6	West	1/4 - 1/2 Mile	Higher	AQUIFLOW	51148
Click here for full text details					
7	West	1/4 - 1/2 Mile	Higher	AQUIFLOW	64370
Click here for full text details					
8	NNW	1/4 - 1/2 Mile	Lower	FED USGS	USGS40000183329
Click here for full text details					

GEOCHECK® - PHYSICAL SETTING SOURCE MAP FINDINGS

Map ID Direction Distance Elevation		Database	EDR ID Number
9 North 1/4 - 1/2 Mile Lower	Click here for full text details	FED USGS	USGS40000183332
B10 SSE 1/4 - 1/2 Mile Lower	Click here for full text details	CA WELLS	5874
B11 SSE 1/4 - 1/2 Mile Lower	Click here for full text details	CA WELLS	5880
B12 SSE 1/4 - 1/2 Mile Lower	Click here for full text details	CA WELLS	5873
B13 SSE 1/4 - 1/2 Mile Lower	Click here for full text details	CA WELLS	5872
14 NNW 1/2 - 1 Mile Lower	Click here for full text details	FED USGS	USGS40000183335
C15 SSW 1/2 - 1 Mile Higher	Click here for full text details	AQUIFLOW	64408
C16 SSW 1/2 - 1 Mile Higher	Click here for full text details	AQUIFLOW	64436
17 WSW 1/2 - 1 Mile Higher	Click here for full text details	FRDS PWS	CA4100562

GEOCHECK® - PHYSICAL SETTING SOURCE MAP FINDINGS

Map ID	Direction	Distance	Elevation	Database	EDR ID Number
18	South	1/2 - 1 Mile	Higher	AQUIFLOW	51279
		Click here for full text details			
19	NNW	1/2 - 1 Mile	Lower	FED USGS	USGS40000183345
		Click here for full text details			
20	WNW	1/2 - 1 Mile	Lower	FED USGS	USGS40000183322
		Click here for full text details			
D21	West	1/2 - 1 Mile	Higher	AQUIFLOW	64471
		Click here for full text details			
22	NW	1/2 - 1 Mile	Lower	FED USGS	USGS40000183346
		Click here for full text details			
D23	West	1/2 - 1 Mile	Higher	AQUIFLOW	64446
		Click here for full text details			
E24	ENE	1/2 - 1 Mile	Lower	AQUIFLOW	51142
		Click here for full text details			
E25	ENE	1/2 - 1 Mile	Lower	AQUIFLOW	51136
		Click here for full text details			
26	North	1/2 - 1 Mile	Lower	FED USGS	USGS40000183356
		Click here for full text details			

GEOCHECK® - PHYSICAL SETTING SOURCE MAP FINDINGS

Map ID Direction Distance Elevation		Database	EDR ID Number
27 NE 1/2 - 1 Mile Lower	Click here for full text details	FED USGS	USGS40000183351
F28 WSW 1/2 - 1 Mile Higher	Click here for full text details	CA WELLS	5881
F29 WSW 1/2 - 1 Mile Higher	Click here for full text details	CA WELLS	5882
30 North 1/2 - 1 Mile Lower	Click here for full text details	FED USGS	USGS40000183366
31 East 1/2 - 1 Mile Lower	Click here for full text details	FED USGS	USGS40000183284
G32 WNW 1/2 - 1 Mile Lower	Click here for full text details	FED USGS	USGS40000183330
G33 WNW 1/2 - 1 Mile Lower	Click here for full text details	FED USGS	USGS40000183324
34 North 1/2 - 1 Mile Lower	Click here for full text details	FED USGS	USGS40000183370
35 NW 1/2 - 1 Mile Lower	Click here for full text details	FED USGS	USGS40000183353

GEOCHECK® - PHYSICAL SETTING SOURCE MAP FINDINGS

Map ID Direction Distance Elevation		Database	EDR ID Number
36 NNW 1/2 - 1 Mile Lower	Click here for full text details	FED USGS	USGS40000183360
H37 NNW 1/2 - 1 Mile Lower	Click here for full text details	FED USGS	USGS40000183371
H38 NNW 1/2 - 1 Mile Lower	Click here for full text details	FED USGS	USGS40000183368
39 NE 1/2 - 1 Mile Lower	Click here for full text details	AQUIFLOW	51116
1G NE 1/2 - 1 Mile Lower	Click here for full text details	AQUIFLOW	51116
2G ENE 1/2 - 1 Mile Lower	Click here for full text details	AQUIFLOW	51136
3G ENE 1/2 - 1 Mile Lower	Click here for full text details	AQUIFLOW	51142
4G West 1/4 - 1/2 Mile Lower	Click here for full text details	AQUIFLOW	51148
5G West 1/4 - 1/2 Mile Lower	Click here for full text details	AQUIFLOW	64370

GEOCHECK® - PHYSICAL SETTING SOURCE MAP FINDINGS

Map ID Direction Distance Elevation		Database	EDR ID Number
6G West 1/2 - 1 Mile Lower	Click here for full text details	AQUIFLOW	64446
7G West 1/2 - 1 Mile Lower	Click here for full text details	AQUIFLOW	64471
8G SSW 1/2 - 1 Mile Lower	Click here for full text details	AQUIFLOW	64408
9G SSW 1/2 - 1 Mile Lower	Click here for full text details	AQUIFLOW	64436
10G South 1/2 - 1 Mile Lower	Click here for full text details	AQUIFLOW	51279

GEOCHECK® - PHYSICAL SETTING SOURCE MAP FINDINGS RADON

AREA RADON INFORMATION

State Database: CA Radon

Radon Test Results

Zipcode	Num Tests	> 4 pCi/L
94025	101	21

Federal EPA Radon Zone for SAN MATEO County: 2

- Note: Zone 1 indoor average level > 4 pCi/L.
 : Zone 2 indoor average level >= 2 pCi/L and <= 4 pCi/L.
 : Zone 3 indoor average level < 2 pCi/L.

Federal Area Radon Information for SAN MATEO COUNTY, CA

Number of sites tested: 32

Area	Average Activity	% <4 pCi/L	% 4-20 pCi/L	% >20 pCi/L
Living Area - 1st Floor	0.594 pCi/L	100%	0%	0%
Living Area - 2nd Floor	0.000 pCi/L	100%	0%	0%
Basement	3.133 pCi/L	67%	33%	0%

PHYSICAL SETTING SOURCE RECORDS SEARCHED

TOPOGRAPHIC INFORMATION

USGS 7.5' Digital Elevation Model (DEM)

Source: United States Geologic Survey

EDR acquired the USGS 7.5' Digital Elevation Model in 2002 and updated it in 2006. The 7.5 minute DEM corresponds to the USGS 1:24,000- and 1:25,000-scale topographic quadrangle maps. The DEM provides elevation data with consistent elevation units and projection.

Source: U.S. Geological Survey

HYDROLOGIC INFORMATION

Flood Zone Data: This data was obtained from the Federal Emergency Management Agency (FEMA). It depicts 100-year and 500-year flood zones as defined by FEMA. It includes the National Flood Hazard Layer (NFHL) which incorporates Flood Insurance Rate Map (FIRM) data and Q3 data from FEMA in areas not covered by NFHL.

Source: FEMA

Telephone: 877-336-2627

Date of Government Version: 2003, 2015

NWI: National Wetlands Inventory. This data, available in select counties across the country, was obtained by EDR in 2002, 2005 and 2010 from the U.S. Fish and Wildlife Service.

State Wetlands Data: Wetland Inventory

Source: Department of Fish and Wildlife

Telephone: 916-445-0411

HYDROGEOLOGIC INFORMATION

AQUIFLOW^R Information System

Source: EDR proprietary database of groundwater flow information

EDR has developed the AQUIFLOW Information System (AIS) to provide data on the general direction of groundwater flow at specific points. EDR has reviewed reports submitted to regulatory authorities at select sites and has extracted the date of the report, hydrogeologically determined groundwater flow direction and depth to water table information.

GEOLOGIC INFORMATION

Geologic Age and Rock Stratigraphic Unit

Source: P.G. Schruben, R.E. Arndt and W.J. Bawiec, Geology of the Conterminous U.S. at 1:2,500,000 Scale - A digital representation of the 1974 P.B. King and H.M. Beikman Map, USGS Digital Data Series DDS - 11 (1994).

STATSGO: State Soil Geographic Database

Source: Department of Agriculture, Natural Resources Conservation Service (NRCS)

The U.S. Department of Agriculture's (USDA) Natural Resources Conservation Service (NRCS) leads the national Conservation Soil Survey (NCSS) and is responsible for collecting, storing, maintaining and distributing soil survey information for privately owned lands in the United States. A soil map in a soil survey is a representation of soil patterns in a landscape. Soil maps for STATSGO are compiled by generalizing more detailed (SSURGO) soil survey maps.

SSURGO: Soil Survey Geographic Database

Source: Department of Agriculture, Natural Resources Conservation Service (NRCS)

Telephone: 800-672-5559

SSURGO is the most detailed level of mapping done by the Natural Resources Conservation Service, mapping scales generally range from 1:12,000 to 1:63,360. Field mapping methods using national standards are used to construct the soil maps in the Soil Survey Geographic (SSURGO) database. SSURGO digitizing duplicates the original soil survey maps. This level of mapping is designed for use by landowners, townships and county natural resource planning and management.

PHYSICAL SETTING SOURCE RECORDS SEARCHED

LOCAL / REGIONAL WATER AGENCY RECORDS

FEDERAL WATER WELLS

PWS: Public Water Systems

Source: EPA/Office of Drinking Water

Telephone: 202-564-3750

Public Water System data from the Federal Reporting Data System. A PWS is any water system which provides water to at least 25 people for at least 60 days annually. PWSs provide water from wells, rivers and other sources.

PWS ENF: Public Water Systems Violation and Enforcement Data

Source: EPA/Office of Drinking Water

Telephone: 202-564-3750

Violation and Enforcement data for Public Water Systems from the Safe Drinking Water Information System (SDWIS) after August 1995. Prior to August 1995, the data came from the Federal Reporting Data System (FRDS).

USGS Water Wells: USGS National Water Inventory System (NWIS)

This database contains descriptive information on sites where the USGS collects or has collected data on surface water and/or groundwater. The groundwater data includes information on wells, springs, and other sources of groundwater.

STATE RECORDS

Water Well Database

Source: Department of Water Resources

Telephone: 916-651-9648

California Drinking Water Quality Database

Source: Department of Public Health

Telephone: 916-324-2319

The database includes all drinking water compliance and special studies monitoring for the state of California since 1984. It consists of over 3,200,000 individual analyses along with well and water system information.

OTHER STATE DATABASE INFORMATION

California Oil and Gas Well Locations

Source: Department of Conservation

Telephone: 916-323-1779

Oil and Gas well locations in the state.

California Earthquake Fault Lines

Source: California Division of Mines and Geology

The fault lines displayed on EDR's Topographic map are digitized quaternary fault lines prepared in 1975 by the United State Geological Survey. Additional information (also from 1975) regarding activity at specific fault lines comes from California's Preliminary Fault Activity Map prepared by the California Division of Mines and Geology.

RADON

State Database: CA Radon

Source: Department of Public Health

Telephone: 916-210-8558

Radon Database for California

Area Radon Information

Source: USGS

Telephone: 703-356-4020

The National Radon Database has been developed by the U.S. Environmental Protection Agency (USEPA) and is a compilation of the EPA/State Residential Radon Survey and the National Residential Radon Survey. The study covers the years 1986 - 1992. Where necessary data has been supplemented by information collected at private sources such as universities and research institutions.

PHYSICAL SETTING SOURCE RECORDS SEARCHED

EPA Radon Zones

Source: EPA

Telephone: 703-356-4020

Sections 307 & 309 of IRAA directed EPA to list and identify areas of U.S. with the potential for elevated indoor radon levels.

OTHER

Airport Landing Facilities: Private and public use landing facilities

Source: Federal Aviation Administration, 800-457-6656

Epicenters: World earthquake epicenters, Richter 5 or greater

Source: Department of Commerce, National Oceanic and Atmospheric Administration

California Earthquake Fault Lines: The fault lines displayed on EDR's Topographic map are digitized quaternary fault lines, prepared in 1975 by the United State Geological Survey. Additional information (also from 1975) regarding activity at specific fault lines comes from California's Preliminary Fault Activity Map prepared by the California Division of Mines and Geology.

STREET AND ADDRESS INFORMATION

© 2015 TomTom North America, Inc. All rights reserved. This material is proprietary and the subject of copyright protection and other intellectual property rights owned by or licensed to Tele Atlas North America, Inc. The use of this material is subject to the terms of a license agreement. You will be held liable for any unauthorized copying or disclosure of this material.

GSA Menlo Park

345 Middlefield Road
Menlo Park, CA 94025

Inquiry Number: 5722726.2s
July 22, 2019

The EDR Radius Map™ Report with GeoCheck®



6 Armstrong Road, 4th floor
Shelton, CT 06484
Toll Free: 800.352.0050
www.edrnet.com

TABLE OF CONTENTS

<u>SECTION</u>	<u>PAGE</u>
Executive Summary	ES1
Overview Map	2
Detail Map	3
Map Findings Summary	4
Map Findings	9
Orphan Summary	560
Government Records Searched/Data Currency Tracking	GR-1
 <u>GEOCHECK ADDENDUM</u>	
Physical Setting Source Addendum	A-1
Physical Setting Source Summary	A-2
Physical Setting SSURGO Soil Map	A-6
Physical Setting Source Map	A-11
Physical Setting Source Map Findings	A-13
Physical Setting Source Records Searched	PSGR-1

Thank you for your business.
Please contact EDR at 1-800-352-0050
with any questions or comments.

Disclaimer - Copyright and Trademark Notice

This Report contains certain information obtained from a variety of public and other sources reasonably available to Environmental Data Resources, Inc. It cannot be concluded from this Report that coverage information for the target and surrounding properties does not exist from other sources. **NO WARRANTY EXPRESSED OR IMPLIED, IS MADE WHATSOEVER IN CONNECTION WITH THIS REPORT. ENVIRONMENTAL DATA RESOURCES, INC. SPECIFICALLY DISCLAIMS THE MAKING OF ANY SUCH WARRANTIES, INCLUDING WITHOUT LIMITATION, MERCHANTABILITY OR FITNESS FOR A PARTICULAR USE OR PURPOSE. ALL RISK IS ASSUMED BY THE USER. IN NO EVENT SHALL ENVIRONMENTAL DATA RESOURCES, INC. BE LIABLE TO ANYONE, WHETHER ARISING OUT OF ERRORS OR OMISSIONS, NEGLIGENCE, ACCIDENT OR ANY OTHER CAUSE, FOR ANY LOSS OF DAMAGE, INCLUDING, WITHOUT LIMITATION, SPECIAL, INCIDENTAL, CONSEQUENTIAL, OR EXEMPLARY DAMAGES. ANY LIABILITY ON THE PART OF ENVIRONMENTAL DATA RESOURCES, INC. IS STRICTLY LIMITED TO A REFUND OF THE AMOUNT PAID FOR THIS REPORT.** Purchaser accepts this Report "AS IS". Any analyses, estimates, ratings, environmental risk levels or risk codes provided in this Report are provided for illustrative purposes only, and are not intended to provide, nor should they be interpreted as providing any facts regarding, or prediction or forecast of, any environmental risk for any property. Only a Phase I Environmental Site Assessment performed by an environmental professional can provide information regarding the environmental risk for any property. Additionally, the information provided in this Report is not to be construed as legal advice.

Copyright 2019 by Environmental Data Resources, Inc. All rights reserved. Reproduction in any media or format, in whole or in part, of any report or map of Environmental Data Resources, Inc., or its affiliates, is prohibited without prior written permission.

EDR and its logos (including Sanborn and Sanborn Map) are trademarks of Environmental Data Resources, Inc. or its affiliates. All other trademarks used herein are the property of their respective owners.

EXECUTIVE SUMMARY

A search of available environmental records was conducted by Environmental Data Resources, Inc (EDR). The report was designed to assist parties seeking to meet the search requirements of EPA's Standards and Practices for All Appropriate Inquiries (40 CFR Part 312), the ASTM Standard Practice for Environmental Site Assessments (E 1527-13), the ASTM Standard Practice for Environmental Site Assessments for Forestland or Rural Property (E 2247-16), the ASTM Standard Practice for Limited Environmental Due Diligence: Transaction Screen Process (E 1528-14) or custom requirements developed for the evaluation of environmental risk associated with a parcel of real estate.

TARGET PROPERTY INFORMATION

ADDRESS

345 MIDDLEFIELD ROAD
MENLO PARK, CA 94025

COORDINATES

Latitude (North): 37.4563870 - 37° 27' 22.99"
Longitude (West): 122.1713010 - 122° 10' 16.68"
Universal Transverse Mercator: Zone 10
UTM X (Meters): 573293.8
UTM Y (Meters): 4145620.8
Elevation: 57 ft. above sea level

USGS TOPOGRAPHIC MAP ASSOCIATED WITH TARGET PROPERTY

Target Property Map: 5640620 PALO ALTO, CA
Version Date: 2012

AERIAL PHOTOGRAPHY IN THIS REPORT

Portions of Photo from: 20140608
Source: USDA

MAPPED SITES SUMMARY

Target Property Address:
345 MIDDLEFIELD ROAD
MENLO PARK, CA 94025

Click on Map ID to see full detail.

MAP ID	SITE NAME	ADDRESS	DATABASE ACRONYMS	RELATIVE ELEVATION	DIST (ft. & mi.) DIRECTION
A1	GENERAL SERVICES ADM	345 MIDDLEFIELD ROAD	CA HAZNET		TP
A2	SUNBELT RENTALS, INC	345 MIDDLEFIELD RD	RCRA NonGen / NLR		TP
A3	NORTHERN MANAGEMENT	345 MIDDLEFIELD RD	CA UST		TP
A4	NORTHERN MANAGEMENT	345 MIDDLEFIELD RD	CA HAZNET		TP
A5	US GEOLOGICAL SURVEY	345 MIDDLEFIELD RD	SEMS-ARCHIVE, RCRA-LQG, CA AST, CA CERS HAZ WASTE,...		TP
A6	US GEOLOGICAL SURVEY	345 MIDDLEFIELD	CA AST		TP
A7	USGS	345 MIDDLEFIELD ROAD	FINDS, ECHO, CA San Mateo Co. BI		TP
A8	US GEOLOGICAL SURVEY	345 MIDDLEFIELD RD #	CA HAZNET		TP
A9	NORTHERN MANAGEMENT	345 MIDDLEFIELD RD R	CA HAZNET		TP
A10	GEOLOGICAL SURVEY	345 MIDDLEFIELD ROAD	DOCKET HWC		TP
A11	GENERAL SERVICES ADM	345 MIDDLEFIELD RD	CA HAZNET		TP
A12	GENERAL SERVICE ADMI	345 MIDDLEFIELD ROAD	CA EMI, CA CERS		TP
A13	NORTHERN MANAGEMENT	345 MIDDLEFIELD RD	FINDS, ECHO		TP
A14	NORTHERN MANAGEMENT	345 MIDDLEFIELD RD	CA CERS HAZ WASTE, CA CERS TANKS, CA CERS		TP
A15	UNITED STATE GEOLOGI	345 MIDDLEFIELD RD	NY MANIFEST		TP
A16	SUNBELT RENTALS, INC	345 MIDDLEFIELD RD	FINDS, ECHO		TP
A17	NORTHERN MANAGEMENT	345 MIDDLEFIELD RD R	RCRA NonGen / NLR		TP
A18	GSA	345 MIDDLEFIELD RD	CA HAZNET		TP
A19	INTERIOR, DEPARTMENT	345 MIDDLEFIELD ROAD	MLTS		TP
A20	USGS	345 MIDDLEFIELD RD	CA HAZNET		TP
A21	U S GEOLOGICAL SURVE	345 MIDDLEFIELD RD	CA SWEEPS UST, CA FID UST		TP
A22	1X GENERAL SERVICE A	345 MIDDLEFIELD RD B	CA HAZNET		TP
23	VINTAGE OAKS PUMP ST	100 SEMINARY	CA San Mateo Co. BI	Lower	276, 0.052, NNE
B24	LPCH CLINIC	321 MIDDLEFIELD	CA San Mateo Co. BI	Lower	314, 0.059, East
B25	MENLO MEDICAL CLINIC	321 MIDDLEFIELD	CA San Mateo Co. BI	Lower	314, 0.059, East
B26	PENINSULA DERMATOLOG	321 MIDDLEFIELD RD S	RCRA NonGen / NLR	Lower	314, 0.059, East
B27	FROSS, DR SCOTT D	321 MIDDLEFIELD	CA San Mateo Co. BI	Lower	314, 0.059, East
B28	MICHELLE A DEMARTE D	321 MIDDLEFIELD	CA San Mateo Co. BI	Lower	314, 0.059, East
B29	JEFFERY A STARR DDS	321 MIDDLEFIELD RD S	RCRA NonGen / NLR	Lower	314, 0.059, East
B30	ALLSTATE RESEARCH GU	321 MIDDLEFIELD	CA San Mateo Co. BI	Lower	314, 0.059, East
B31	STARR DDS, JEFFERY	321 MIDDLEFIELD	CA San Mateo Co. BI	Lower	314, 0.059, East
C32	NASOTRONICS	333 RAVENSWOOD	CA San Mateo Co. BI	Higher	343, 0.065, WSW
C33	SHAKTI TECHNOLOGIES	333 RAVENSWOOD PN 27	CA San Mateo Co. BI	Higher	343, 0.065, WSW
C34	FACILICHEM, INC	333 RAVENSWOOD	CA San Mateo Co. BI	Higher	343, 0.065, WSW
C35	GENERAL ELECTRIC	333 RAVENSWOOD	CA San Mateo Co. BI	Higher	343, 0.065, WSW
C36	POLYFUEL, INC	333 RAVENSWOOD	CA San Mateo Co. BI	Higher	343, 0.065, WSW
C37	NEKTAR THERAPEUTICS	333 RAVENSWOOD-BLDG	CA San Mateo Co. BI	Higher	343, 0.065, WSW
C38	SRI COGENERATION	333 RAVENSWOOD	CA San Mateo Co. BI	Higher	343, 0.065, WSW
C39	SRI INTERNATIONAL CO	333 RAVENSWOOD AVE	RCRA NonGen / NLR	Higher	343, 0.065, WSW

MAPPED SITES SUMMARY

Target Property Address:
345 MIDDLEFIELD ROAD
MENLO PARK, CA 94025

Click on Map ID to see full detail.

MAP ID	SITE NAME	ADDRESS	DATABASE ACRONYMS	RELATIVE ELEVATION	DIST (ft. & mi.) DIRECTION
C40	CIBUS PHARMACEUTICAL	333 RAVENSWOOD AVE B	CA San Mateo Co. BI	Higher	343, 0.065, WSW
C41	PAGENE CORP	333 RAVENSWOOD	CA San Mateo Co. BI	Higher	343, 0.065, WSW
C42	INTERNATIONAL POWER	333 RAVENSWOOD AVE.	CA UST	Higher	343, 0.065, WSW
C43	NATIONAL LNGTDNAL TR	333 RAVENSWOOD AVE	EDR Hist Auto	Higher	343, 0.065, WSW
C44	SODEXO AT SRI INTERN	333 RAVENSWOOD	CA San Mateo Co. BI	Higher	343, 0.065, WSW
C45	SRI INTL BLDG BLDT T	333 RAVENSWOOD AVE	CA HIST UST, CA NPDES, CA CIWQS	Higher	343, 0.065, WSW
C46	SRI INTL	333 RAVENSWOOD AVE	CA AST	Higher	343, 0.065, WSW
C47	BIOCERYX INC	333 RAVENSWOOD AVE	RCRA NonGen / NLR	Higher	343, 0.065, WSW
C48	SRI INTERNATIONAL	333 RAVENSWOOD AVE.	CA SWEEPS UST	Higher	343, 0.065, WSW
C49	SRI INTERNATIONAL	333 RAVENSWOOD AVE.	RCRA-LQG, CA LUST, CA HIST UST, RAATS, CA HIST...	Higher	343, 0.065, WSW
C50	NEKTAR THERAPEUTICS	333 RAVENSWOOD	CA San Mateo Co. BI	Higher	343, 0.065, WSW
C51	SRI INTERNATIONAL	333 RAVENSWOOD AVE	CA LUST, CA CERS HAZ WASTE, CA CERS TANKS, CA San...	Higher	343, 0.065, WSW
C52	SRI COGENERATION	333 RAVENSWOOD AVE	CA CERS HAZ WASTE, CA CERS TANKS, CA CERS	Higher	343, 0.065, WSW
C53	SRI INTERNATIONAL	333 RAVENSWOOD	CA San Mateo Co. BI	Higher	343, 0.065, WSW
B54	ST PATRICKS SEMINARY	320 MIDDLEFIELD	CA LUST, CA San Mateo Co. BI, CA HIST CORTESE	Lower	414, 0.078, East
55	CONSOLIDATED FREIGHT	175 LINFIELD DR	RCRA NonGen / NLR, FINDS, ECHO	Higher	466, 0.088, SE
C56	DIBBLE GENERAL HOSPI		FUDS	Higher	563, 0.107, WSW
D57	MENLO PARK PUBLIC WO	333 BURGESS DR	CA CERS HAZ WASTE, CA CERS TANKS, CA CERS	Higher	601, 0.114, SW
D58	CTY OF SAN MATEO	333 BURGESS DR	RCRA NonGen / NLR	Higher	601, 0.114, SW
D59	CITY MENLO PARK	333 BURGESS DR	CA HIST UST, CA HAZNET	Higher	601, 0.114, SW
D60	CORPORATION YARD	333 BURGESS DR	CA HIST UST, CA San Mateo Co. BI	Higher	601, 0.114, SW
D61	MUNICIPAL SERVICE CE	333 BURGESS DRIVE	CA SWEEPS UST, CA EMI, CA CERS	Higher	601, 0.114, SW
D62	CITY OF MENLO PARK C	333 BURGESS DR	CA HIST UST	Higher	601, 0.114, SW
D63	MENLO PARK PUBLIC WO	333 BURGESS DR	CA UST	Higher	601, 0.114, SW
D64	CITY MENLO PARK	333 BURGESS DR	RCRA NonGen / NLR	Higher	601, 0.114, SW
65	MENLO ATHERTON HIGH	555 MIDDLEFIELD	CA LUST, CA CERS HAZ WASTE, CA San Mateo Co. BI,...	Higher	631, 0.120, NNW
E66	MENLO PARK FIRE DIST	300 MIDDLEFIELD ROAD	CA LUST, CA UST, CA San Mateo Co. BI, CA CERS	Lower	696, 0.132, East
E67	HEADQUARTERS FIRE ST	300 MIDDLEFIELD RD	CA HIST UST	Lower	696, 0.132, East
E68	STATION 1	300 MIDDLEFIELD	CA San Mateo Co. BI	Lower	696, 0.132, East
E69	NEXTEL SITE ID 2981-	300 MIDDLEIFIELD	CA San Mateo Co. BI	Lower	696, 0.132, East
E70	HEADQUARTERS	300 MIDDLEFIELD RD	CA HIST UST	Lower	696, 0.132, East
E71	MENLO PARK FIRE DIST	300 MIDDLEFIELD RD	CA SWEEPS UST, CA HIST UST, CA FID UST, CA EMI	Lower	696, 0.132, East
72	COSMOPOLITAN CAFE	275 MIDDLEFIELD	CA San Mateo Co. BI	Higher	805, 0.152, ESE
F73	GORHAM, JOAN	235 WAVERLY STREET	RCRA NonGen / NLR	Higher	935, 0.177, SE
74	MENLO PARK, CITY OF	701 LAUREL	CA LUST, CA CERS	Higher	959, 0.182, WSW
G75	WEST BAY SANITARY DI	500 LAUREL	CA San Mateo Co. BI, CA ENF, CA CIWQS	Higher	1011, 0.191, SSW
G76	WEST BAY SANITARY DI	500 LAUREL ST	RCRA NonGen / NLR	Higher	1011, 0.191, SSW
G77	BURGESS SWIMMING POO	501 LAUREL	CA CHMIRS, CA San Mateo Co. BI	Higher	1051, 0.199, SSW
78	DIBBLE GENERAL HOSP		CA ENVIROSTOR	Higher	1068, 0.202, West

MAPPED SITES SUMMARY

Target Property Address:
345 MIDDLEFIELD ROAD
MENLO PARK, CA 94025

Click on Map ID to see full detail.

MAP ID	SITE NAME	ADDRESS	DATABASE ACRONYMS	RELATIVE ELEVATION	DIST (ft. & mi.) DIRECTION
F79	STEVE KUNDICH	61 WILLOW ROAD	RCRA NonGen / NLR	Higher	1088, 0.206, SSE
G80	PHELAN & BUNTING MD	401 BURGESS	CA San Mateo Co. BI	Higher	1159, 0.220, SSW
G81	DR MICHAEL B JACOBS	401 BURGESS	CA San Mateo Co. BI	Higher	1159, 0.220, SSW
H82	MENLO PARK FIRE PROT	170 MIDDLEFIELD	CA San Mateo Co. BI, CA HAZNET	Higher	1196, 0.227, ESE
H83	MENLO PARK CLINIC	170 MIDDLEFIELD	CA San Mateo Co. BI	Higher	1196, 0.227, ESE
H84	MIKES CAFE	150 MIDDLEFIELD	CA San Mateo Co. BI	Higher	1290, 0.244, ESE
H85	MARISA WALKER DDS IN	150 MIDDLEFIELD	CA San Mateo Co. BI	Higher	1290, 0.244, ESE
I86	SCOTT I NABETA DDS I	425 BURGESS DR	RCRA NonGen / NLR	Higher	1300, 0.246, SSW
I87	ANDREA STOLL-BRAUN,	425 BURGESS	CA San Mateo Co. BI	Higher	1300, 0.246, SSW
88	MENLO PARK, CITY OF	701 LAUREL	CA LUST, CA SWEEPS UST, CA San Mateo Co. BI, CA...	Higher	1469, 0.278, WSW
89	RAVENSWOOD SUBSTATIO	UNKNOWN WILLOW RD	CA LUST, CA NON-CASE INFO	Higher	1778, 0.337, South
90	STANFORD LINCOLN MER	444 EL CAMINO REAL	CA LUST, CA HIST UST, FINDS, CA San Mateo Co. BI,...	Higher	2116, 0.401, SSW
J91	MAGNUSSEN BUICK GMC	550 EL CAMINO REAL	CA LUST, CA HIST CORTESE	Higher	2117, 0.401, SW
J92	MENLO PARK BUICK POI	550 EL CAMINO REAL	RCRA-SQG, CA LUST, CA HIST UST, CA San Mateo Co....	Higher	2117, 0.401, SW
K93	LUTZ FORD	350 EL CAMINO REAL	CA LUST, CA San Mateo Co. BI, CA HIST CORTESE, CA...	Higher	2209, 0.418, SSW
94	SAN BRUNO FORD II	625 EL CAMINO REAL	CA San Mateo Co. BI, CA HIST CORTESE	Higher	2305, 0.437, SW
J95	SHELL OIL CO	495 EL CAMINO	CA LUST, CA CERS HAZ WASTE, CA CERS TANKS, RCRA...	Higher	2308, 0.437, SW
J96	TEXACO	495 EL CAMINO REAL	CA HIST CORTESE	Higher	2308, 0.437, SW
K97	EXXON 7-0225	389 EL CAMINO REAL	CA LUST, CA SWEEPS UST, CA San Mateo Co. BI, CA...	Higher	2365, 0.448, SSW
K98	OASIS	329 EL CAMINO REAL	CA LUST, CA HIST CORTESE	Higher	2367, 0.448, SSW
K99	OASIS	329 EL CAMINO REAL	CA LUST, CA CERS	Higher	2367, 0.448, SSW
L100	ALMA STREET PROPERTY	1018 ALMA ST	CA LUST	Higher	2370, 0.449, WSW
L101	ALMA STREET PROPERTY	1018 ALMA STREET	CA CPS-SLIC, CA CERS	Higher	2370, 0.449, WSW
M102	RICHARD ANN BEACON	275 EL CAMINO REAL	CA LUST, CA CERS HAZ WASTE, CA HIST UST, CA CERS...	Higher	2427, 0.460, SSW
M103	RICHARD ANN BEACON	275 EL CAMINO REAL	CA LUST, CA HIST CORTESE	Higher	2427, 0.460, SSW
104	SEQUOIA UHSD MENLO A	55D MIDDLEFIELD RD	RCRA-SQG, CA ENVIROSTOR, CA SCH	Lower	2478, 0.469, NNW
105	SF DEPT OF PUBLIC WO	1000 EL CAMINO REAL	CA HIST CORTESE	Higher	2479, 0.470, WSW
M106	CAMP FREMONT (J09CA0		CA RESPONSE, CA ENVIROSTOR	Higher	2526, 0.478, SSW
M107	CAMP FREMONT		FUDS	Higher	2528, 0.479, SSW
108	EXXON SERVICE STATIO	145 EL CAMINO REAL/C	RCRA-SQG, CA LUST, CA SWEEPS UST, CA HIST UST, CA...	Higher	2563, 0.485, SSW
109	HIRSCHHORN, KARL	197 OAK GROVE	CA LUST, CA San Mateo Co. BI	Higher	2619, 0.496, NW
110	DERRY LANE MIXED USE	DERRY LANE	CA RESPONSE, CA ENVIROSTOR, CA Cortese	Higher	3349, 0.634, West
111	PHOTOTIME, INC.	138 STANFORD SHOPPIN	CA ENVIROSTOR	Higher	3416, 0.647, South
112	1258 EL CAMINO REAL	1258 EL CAMINO REAL	CA ENVIROSTOR, CA VCP	Higher	3509, 0.665, West
113	KNOWN	600 WILLOW ROAD	CA Notify 65	Lower	3596, 0.681, ENE
114	PENINSULA CORRIDOR P	RAILROAD RIGHT-OF-WA	CA ENVIROSTOR, CA VCP	Higher	4426, 0.838, SSE
N115	NORGE/ ATHERTON CLEA	1438 EL CAMINO REAL	CA RESPONSE, CA ENVIROSTOR, CA CPS-SLIC, CA...	Higher	4462, 0.845, West
N116	BELTRAMO PROPERTY	1459 SAN ANTONIO STR	CA ENVIROSTOR, CA VCP, CA DEED	Higher	4500, 0.852, West
N117	FORMER MENLO PARK PE	1450 EL CAMINO REAL	CA ENVIROSTOR	Higher	4507, 0.854, West

MAPPED SITES SUMMARY

Target Property Address:
345 MIDDLEFIELD ROAD
MENLO PARK, CA 94025

Click on Map ID to see full detail.

MAP ID	SITE NAME	ADDRESS	DATABASE ACRONYMS	RELATIVE ELEVATION	DIST (ft. & mi.) DIRECTION
118	ENCINAL ELEMENTARY S	181 AND 195 ENCINAL	CA ENVIROSTOR, CA SCH	Lower	4789, 0.907, NW

EXECUTIVE SUMMARY

TARGET PROPERTY SEARCH RESULTS

The target property was identified in the following records. For more information on this property see page 9 of the attached EDR Radius Map report:

Site	Database(s)	EPA ID
GENERAL SERVICES ADM 345 MIDDLEFIELD ROAD MENLO PARK, CA 94025	CA HAZNET GEPaid: CAC002881084	N/A
SUNBELT RENTALS, INC 345 MIDDLEFIELD RD MENLO PARK, CA 94025	RCRA NonGen / NLR EPA ID:: CAC002980164	CAC002980164
NORTHERN MANAGEMENT 345 MIDDLEFIELD RD MENLO PARK, CA 94025	CA UST Database: UST, Date of Government Version: 12/10/2018	N/A
NORTHERN MANAGEMENT 345 MIDDLEFIELD RD MENLO PARK, CA 94025	CA HAZNET GEPaid: CAC002663847	N/A
US GEOLOGICAL SURVEY 345 MIDDLEFIELD RD SAN MATEO, CA 94025	SEMS-ARCHIVE Site ID: 0904273 EPA Id: CA2470090364 RCRA-LQG EPA ID:: CA2470090364 CA AST Database: AST, Date of Government Version: 07/06/2016 CA CERS HAZ WASTE CA CERS TANKS CA HAZNET GEPaid: CA2470090364 CA CERS	CA2470090364
US GEOLOGICAL SURVEY 345 MIDDLEFIELD MENLO PARK, CA	CA AST Database: AST, Date of Government Version: 07/06/2016	N/A
USGS 345 MIDDLEFIELD ROAD MENLO PARK, CA 94025	FINDS Registry ID:: 110058366815 Registry ID:: 110002625179 ECHO Registry ID: 110002625179 CA San Mateo Co. BI	N/A

EXECUTIVE SUMMARY

	Facility Id: FA0004567 Facility Id: FA0027140	
US GEOLOGICAL SURVEY 345 MIDDLEFIELD RD # MENLO PARK, CA 94025	CA HAZNET GEPaid: CAC002822598	N/A
NORTHERN MANAGEMENT 345 MIDDLEFIELD RD R MENLO PARK, CA 94025	CA HAZNET GEPaid: CAL000368264	N/A
GEOLOGICAL SURVEY 345 MIDDLEFIELD ROAD SAN MATEO, CA 94025	DOCKET HWC	N/A
GENERAL SERVICES ADM 345 MIDDLEFIELD RD MENLO PARK, CA 94025	CA HAZNET GEPaid: CAL000349156	N/A
GENERAL SERVICE ADMI 345 MIDDLEFIELD ROAD MENLO PARK, CA 94025	CA EMI Facility Id: 19243 CA CERS	N/A
NORTHERN MANAGEMENT 345 MIDDLEFIELD RD MENLO PARK, CA 94025	FINDS Registry ID:: 110066121690 ECHO Registry ID: 110066121690	N/A
NORTHERN MANAGEMENT 345 MIDDLEFIELD RD MENLO PARK, CA 94025	CA CERS HAZ WASTE CA CERS TANKS CA CERS	N/A
UNITED STATE GEOLOGI 345 MIDDLEFIELD RD MENLO PARK, CA 94025	NY MANIFEST EPA ID: CA2470090364	N/A
SUNBELT RENTALS, INC 345 MIDDLEFIELD RD MENLO PARK, CA 94025	FINDS Registry ID:: 110070435886 ECHO Registry ID: 110070435886	N/A
NORTHERN MANAGEMENT 345 MIDDLEFIELD RD R MENLO PARK, CA 94025	RCRA NonGen / NLR	CAL000368264

EXECUTIVE SUMMARY

EPA ID:: CAL000368264

GSA
345 MIDDLEFIELD RD
MENLO PARK, CA 94025

CA HAZNET
GEPaid: CAC002321617

N/A

INTERIOR, DEPARTMENT
345 MIDDLEFIELD ROAD
MENLO PARK, CA 94025

MLTS
License Number:: 04-06674-07

N/A

USGS
345 MIDDLEFIELD RD
MENLO PARK, CA 94025

CA HAZNET
GEPaid: CAC002861518

N/A

U S GEOLOGICAL SURVE
345 MIDDLEFIELD RD
MENLO PARK, CA 94025

CA SWEEPS UST
Status: A
Tank Status: A
Comp Number: 4531
Comp Number: 440069

N/A

CA FID UST
Facility Id: 41002405
Status: A

1X GENERAL SERVICE A
345 MIDDLEFIELD RD B
MENLO PARK, CA 94025

CA HAZNET
GEPaid: CAD000323147

N/A

DATABASES WITH NO MAPPED SITES

No mapped sites were found in EDR's search of available ("reasonably ascertainable ") government records either on the target property or within the search radius around the target property for the following databases:

STANDARD ENVIRONMENTAL RECORDS

Federal NPL site list

NPL..... National Priority List
Proposed NPL..... Proposed National Priority List Sites
NPL LIENS..... Federal Superfund Liens

EXECUTIVE SUMMARY

Federal Delisted NPL site list

Delisted NPL..... National Priority List Deletions

Federal CERCLIS list

FEDERAL FACILITY..... Federal Facility Site Information listing
SEMS..... Superfund Enterprise Management System

Federal RCRA CORRACTS facilities list

CORRACTS..... Corrective Action Report

Federal RCRA non-CORRACTS TSD facilities list

RCRA-TSDF..... RCRA - Treatment, Storage and Disposal

Federal RCRA generators list

RCRA-CESQG..... RCRA - Conditionally Exempt Small Quantity Generator

Federal institutional controls / engineering controls registries

LUCIS..... Land Use Control Information System
US ENG CONTROLS..... Engineering Controls Sites List
US INST CONTROL..... Sites with Institutional Controls

Federal ERNS list

ERNS..... Emergency Response Notification System

State and tribal landfill and/or solid waste disposal site lists

CA SWF/LF..... Solid Waste Information System

State and tribal leaking storage tank lists

INDIAN LUST..... Leaking Underground Storage Tanks on Indian Land
CA HIST LUST..... HIST LUST - Fuel Leak Site Activity Report

State and tribal registered storage tank lists

FEMA UST..... Underground Storage Tank Listing
INDIAN UST..... Underground Storage Tanks on Indian Land

State and tribal voluntary cleanup sites

INDIAN VCP..... Voluntary Cleanup Priority Listing

State and tribal Brownfields sites

CA BROWNFIELDS..... Considered Brownfields Sites Listing

ADDITIONAL ENVIRONMENTAL RECORDS

Local Brownfield lists

US BROWNFIELDS..... A Listing of Brownfields Sites

EXECUTIVE SUMMARY

Local Lists of Landfill / Solid Waste Disposal Sites

CA WMUDS/SWAT.....	Waste Management Unit Database
CA SWRCY.....	Recycler Database
CA HAULERS.....	Registered Waste Tire Haulers Listing
INDIAN ODI.....	Report on the Status of Open Dumps on Indian Lands
DEBRIS REGION 9.....	Torres Martinez Reservation Illegal Dump Site Locations
ODI.....	Open Dump Inventory
IHS OPEN DUMPS.....	Open Dumps on Indian Land

Local Lists of Hazardous waste / Contaminated Sites

US HIST CDL.....	Delisted National Clandestine Laboratory Register
CA HIST Cal-Sites.....	Historical Calsites Database
CA CDL.....	Clandestine Drug Labs
CA Toxic Pits.....	Toxic Pits Cleanup Act Sites
US CDL.....	National Clandestine Laboratory Register
CA PFAS.....	PFAS Contamination Site Location Listing

Local Land Records

CA LIENS.....	Environmental Liens Listing
LIENS 2.....	CERCLA Lien Information

Records of Emergency Release Reports

HMIRS.....	Hazardous Materials Information Reporting System
CA LDS.....	Land Disposal Sites Listing
CA MCS.....	Military Cleanup Sites Listing
CA SPILLS 90.....	SPILLS 90 data from FirstSearch

Other Ascertainable Records

DOD.....	Department of Defense Sites
SCRD DRYCLEANERS.....	State Coalition for Remediation of Drycleaners Listing
US FIN ASSUR.....	Financial Assurance Information
EPA WATCH LIST.....	EPA WATCH LIST
2020 COR ACTION.....	2020 Corrective Action Program List
TSCA.....	Toxic Substances Control Act
TRIS.....	Toxic Chemical Release Inventory System
SSTS.....	Section 7 Tracking Systems
ROD.....	Records Of Decision
RMP.....	Risk Management Plans
PRP.....	Potentially Responsible Parties
PADS.....	PCB Activity Database System
ICIS.....	Integrated Compliance Information System
FTTS.....	FIFRA/ TSCA Tracking System - FIFRA (Federal Insecticide, Fungicide, & Rodenticide Act)/TSCA (Toxic Substances Control Act)
COAL ASH DOE.....	Steam-Electric Plant Operation Data
COAL ASH EPA.....	Coal Combustion Residues Surface Impoundments List
PCB TRANSFORMER.....	PCB Transformer Registration Database
RADINFO.....	Radiation Information Database
HIST FTTS.....	FIFRA/TSCA Tracking System Administrative Case Listing
DOT OPS.....	Incident and Accident Data

EXECUTIVE SUMMARY

CONSENT.....	Superfund (CERCLA) Consent Decrees
INDIAN RESERV.....	Indian Reservations
FUSRAP.....	Formerly Utilized Sites Remedial Action Program
UMTRA.....	Uranium Mill Tailings Sites
LEAD SMELTERS.....	Lead Smelter Sites
US AIRS.....	Aerometric Information Retrieval System Facility Subsystem
US MINES.....	Mines Master Index File
ABANDONED MINES.....	Abandoned Mines
UXO.....	Unexploded Ordnance Sites
FUELS PROGRAM.....	EPA Fuels Program Registered Listing
CA BOND EXP. PLAN.....	Bond Expenditure Plan
CA CUPA Listings.....	CUPA Resources List
CA DRYCLEANERS.....	Cleaner Facilities
CA Financial Assurance.....	Financial Assurance Information Listing
CA ICE.....	ICE
CA HWP.....	EnviroStor Permitted Facilities Listing
CA HWT.....	Registered Hazardous Waste Transporter Database
CA MINES.....	Mines Site Location Listing
CA MWMP.....	Medical Waste Management Program Listing
CA PEST LIC.....	Pesticide Regulation Licenses Listing
CA PROC.....	Certified Processors Database
CA HAZMAT.....	Hazardous Material Facilities
CA UIC.....	UIC Listing
CA UIC GEO.....	UIC GEO (GEOTRACKER)
CA WASTEWATER PITS.....	Oil Wastewater Pits Listing
CA WDS.....	Waste Discharge System
CA WIP.....	Well Investigation Program Case List
CA MILITARY PRIV SITES.....	MILITARY PRIV SITES (GEOTRACKER)
CA PROJECT.....	PROJECT (GEOTRACKER)
CA WDR.....	Waste Discharge Requirements Listing
CA OTHER OIL GAS.....	OTHER OIL & GAS (GEOTRACKER)
CA PROD WATER PONDS.....	PROD WATER PONDS (GEOTRACKER)
CA SAMPLING POINT.....	SAMPLING POINT (GEOTRACKER)
CA WELL STIM PROJ.....	Well Stimulation Project (GEOTRACKER)

EDR HIGH RISK HISTORICAL RECORDS

EDR Exclusive Records

EDR MGP.....	EDR Proprietary Manufactured Gas Plants
EDR Hist Cleaner.....	EDR Exclusive Historical Cleaners

EDR RECOVERED GOVERNMENT ARCHIVES

Exclusive Recovered Govt. Archives

CA RGA LF.....	Recovered Government Archive Solid Waste Facilities List
CA RGA LUST.....	Recovered Government Archive Leaking Underground Storage Tank

SURROUNDING SITES: SEARCH RESULTS

Surrounding sites were identified in the following databases.

EXECUTIVE SUMMARY

Elevations have been determined from the USGS Digital Elevation Model and should be evaluated on a relative (not an absolute) basis. Relative elevation information between sites of close proximity should be field verified. Sites with an elevation equal to or higher than the target property have been differentiated below from sites with an elevation lower than the target property.

Page numbers and map identification numbers refer to the EDR Radius Map report where detailed data on individual sites can be reviewed.

Sites listed in ***bold italics*** are in multiple databases.

Unmappable (orphan) sites are not considered in the foregoing analysis.

STANDARD ENVIRONMENTAL RECORDS

Federal RCRA generators list

RCRA-LQG: RCRAInfo is EPA's comprehensive information system, providing access to data supporting the Resource Conservation and Recovery Act (RCRA) of 1976 and the Hazardous and Solid Waste Amendments (HSWA) of 1984. The database includes selective information on sites which generate, transport, store, treat and/or dispose of hazardous waste as defined by the Resource Conservation and Recovery Act (RCRA). Large quantity generators (LQGs) generate over 1,000 kilograms (kg) of hazardous waste, or over 1 kg of acutely hazardous waste per month.

A review of the RCRA-LQG list, as provided by EDR, and dated 03/25/2019 has revealed that there is 1 RCRA-LQG site within approximately 0.25 miles of the target property.

<u>Equal/Higher Elevation</u>	<u>Address</u>	<u>Direction / Distance</u>	<u>Map ID</u>	<u>Page</u>
<i>SRI INTERNATIONAL</i> EPA ID:: CAD000097238	<i>333 RAVENSWOOD AVE.</i>	<i>WSW 0 - 1/8 (0.065 mi.)</i>	<i>C49</i>	<i>118</i>

State- and tribal - equivalent NPL

CA RESPONSE: Identifies confirmed release sites where DTSC is involved in remediation, either in a lead or oversight capacity. These confirmed release sites are generally high-priority and high potential risk.

A review of the CA RESPONSE list, as provided by EDR, has revealed that there are 3 CA RESPONSE sites within approximately 1 mile of the target property.

<u>Equal/Higher Elevation</u>	<u>Address</u>	<u>Direction / Distance</u>	<u>Map ID</u>	<u>Page</u>
<i>CAMP FREMONT (J09CA0)</i> Database: RESPONSE, Date of Government Version: 04/29/2019 Status: Inactive - Needs Evaluation Facility Id: 80000016		<i>SSW 1/4 - 1/2 (0.478 mi.)</i>	<i>M106</i>	<i>480</i>
<i>DERRY LANE MIXED USE</i> Database: RESPONSE, Date of Government Version: 04/29/2019 Status: Active Facility Id: 60000286	<i>DERRY LANE</i>	<i>W 1/2 - 1 (0.634 mi.)</i>	<i>110</i>	<i>490</i>
<i>NORGE/ ATHERTON CLEA</i> Database: RESPONSE, Date of Government Version: 04/29/2019 Status: Active Facility Id: 60001376	<i>1438 EL CAMINO REAL</i>	<i>W 1/2 - 1 (0.845 mi.)</i>	<i>N115</i>	<i>517</i>

EXECUTIVE SUMMARY

State- and tribal - equivalent CERCLIS

CA ENVIROSTOR: The Department of Toxic Substances Control's (DTSC's) Site Mitigation and Brownfields Reuse Program's (SMBRP's) EnviroStor database identifies sites that have known contamination or sites for which there may be reasons to investigate further. The database includes the following site types: Federal Superfund sites (National Priorities List (NPL)); State Response, including Military Facilities and State Superfund; Voluntary Cleanup; and School sites. EnviroStor provides similar information to the information that was available in CalSites, and provides additional site information, including, but not limited to, identification of formerly-contaminated properties that have been released for reuse, properties where environmental deed restrictions have been recorded to prevent inappropriate land uses, and risk characterization information that is used to assess potential impacts to public health and the environment at contaminated sites.

A review of the CA ENVIROSTOR list, as provided by EDR, and dated 04/29/2019 has revealed that there are 11 CA ENVIROSTOR sites within approximately 1 mile of the target property.

<u>Equal/Higher Elevation</u>	<u>Address</u>	<u>Direction / Distance</u>	<u>Map ID</u>	<u>Page</u>
DIBBLE GENERAL HOSP Facility Id: 80000388 Status: No Further Action		W 1/8 - 1/4 (0.202 mi.)	78	319
CAMP FREMONT (J09CA0) Facility Id: 80000016 Status: Inactive - Needs Evaluation		SSW 1/4 - 1/2 (0.478 mi.)	M106	480
DERRY LANE MIXED USE Facility Id: 60000286 Status: Active	DERRY LANE	W 1/2 - 1 (0.634 mi.)	110	490
PHOTOTIME, INC. Facility Id: 71003258 Status: Inactive - Needs Evaluation	138 STANFORD SHOPPIN	S 1/2 - 1 (0.647 mi.)	111	506
1258 EL CAMINO REAL Facility Id: 60001353 Status: No Further Action	1258 EL CAMINO REAL	W 1/2 - 1 (0.665 mi.)	112	507
PENINSULA CORRIDOR P Facility Id: 41400001 Status: Inactive - Action Required	RAILROAD RIGHT-OF-WA	SSE 1/2 - 1 (0.838 mi.)	114	511
NORGE/ ATHERTON CLEA Facility Id: 60001376 Status: Active	1438 EL CAMINO REAL	W 1/2 - 1 (0.845 mi.)	N115	517
BELTRAMO PROPERTY Facility Id: 60001067 Status: Certified / Operation & Maintenance	1459 SAN ANTONIO STR	W 1/2 - 1 (0.852 mi.)	N116	526
FORMER MENLO PARK PE Facility Id: 60001377 Status: Inactive - Needs Evaluation	1450 EL CAMINO REAL	W 1/2 - 1 (0.854 mi.)	N117	554
Lower Elevation	Address	Direction / Distance	Map ID	Page
SEQUOIA UHSD MENLO A Facility Id: 60002423 Status: No Further Action	55D MIDDLEFIELD RD	NNW 1/4 - 1/2 (0.469 mi.)	104	475
ENCINAL ELEMENTARY S	181 AND 195 ENCINAL	NW 1/2 - 1 (0.907 mi.)	118	556

EXECUTIVE SUMMARY

Facility Id: 60000810
 Status: No Further Action

State and tribal leaking storage tank lists

CA LUST: Leaking Underground Storage Tank (LUST) Sites included in GeoTracker. GeoTracker is the Water Boards data management system for sites that impact, or have the potential to impact, water quality in California, with emphasis on groundwater.

A review of the CA LUST list, as provided by EDR, has revealed that there are 21 CA LUST sites within approximately 0.5 miles of the target property.

<u>Equal/Higher Elevation</u>	<u>Address</u>	<u>Direction / Distance</u>	<u>Map ID</u>	<u>Page</u>
SRI INTERNATIONAL Database: LUST REG 2, Date of Government Version: 09/30/2004 Facility Status: Case Closed date9: 2/22/1995	333 RAVENSWOOD AVE.	WSW 0 - 1/8 (0.065 mi.)	C49	118
SRI INTERNATIONAL Database: SAN MATEO CO. LUST, Date of Government Version: 03/29/2019 Database: LUST, Date of Government Version: 12/10/2018 Database: LUST REG 2, Date of Government Version: 09/30/2004 Status: Completed - Case Closed Facility Status: Case Closed Facility Id: 440001 Facility Id: 440054 Facility Status: 9- Case Closed Global Id: T0608100513 Global Id: T0608101110 Global ID: T0608100513 Global ID: T0608101110 date9: 6/11/1999	333 RAVENSWOOD AVE	WSW 0 - 1/8 (0.065 mi.)	C51	146
MENLO ATHERTON HIGH Database: SAN MATEO CO. LUST, Date of Government Version: 03/29/2019 Database: LUST, Date of Government Version: 12/10/2018 Status: Completed - Case Closed Facility Id: 980004 Facility Status: 9- Case Closed Global Id: T0608100325 Global ID: T0608100325	555 MIDDLEFIELD	NNW 0 - 1/8 (0.120 mi.)	65	283
MENLO PARK, CITY OF Database: LUST REG 2, Date of Government Version: 09/30/2004 Facility Status: Case Closed date9: 12/10/1999	701 LAUREL	WSW 1/8 - 1/4 (0.182 mi.)	74	312
MENLO PARK, CITY OF Database: SAN MATEO CO. LUST, Date of Government Version: 03/29/2019 Database: LUST, Date of Government Version: 12/10/2018 Status: Completed - Case Closed Facility Id: 440022 Facility Status: 9- Case Closed Global Id: T0608100156 Global ID: T0608100156	701 LAUREL	WSW 1/4 - 1/2 (0.278 mi.)	88	326
RAVENSWOOD SUBSTATIO Database: LUST REG 2, Date of Government Version: 09/30/2004	UNKNOWN WILLOW RD	S 1/4 - 1/2 (0.337 mi.)	89	329

EXECUTIVE SUMMARY

Facility Id: 41-1257
 Facility Status: Preliminary site assessment workplan submitted

STANFORD LINCOLN MER **444 EL CAMINO REAL** **SSW 1/4 - 1/2 (0.401 mi.)** **90** **330**

Database: SAN MATEO CO. LUST, Date of Government Version: 03/29/2019
 Database: LUST, Date of Government Version: 12/10/2018
 Status: Completed - Case Closed
 Facility Id: 440086
 Facility Status: 9- Case Closed
 Global Id: T0608126581
 Global ID: T0608126581

MAGNUSSEN BUICK GMC **550 EL CAMINO REAL** **SW 1/4 - 1/2 (0.401 mi.)** **J91** **342**

Database: LUST REG 2, Date of Government Version: 09/30/2004
 Facility Status: Pollution Characterization

MENLO PARK BUICK POI **550 EL CAMINO REAL** **SW 1/4 - 1/2 (0.401 mi.)** **J92** **342**

Database: SAN MATEO CO. LUST, Date of Government Version: 03/29/2019
 Database: LUST, Date of Government Version: 12/10/2018
 Status: Completed - Case Closed
 Facility Id: 440055
 Facility Status: 9- Case Closed
 Global Id: T0608101126
 Global ID: T0608101126

LUTZ FORD **350 EL CAMINO REAL** **SSW 1/4 - 1/2 (0.418 mi.)** **K93** **360**

Database: SAN MATEO CO. LUST, Date of Government Version: 03/29/2019
 Database: LUST, Date of Government Version: 12/10/2018
 Database: LUST REG 2, Date of Government Version: 09/30/2004
 Status: Completed - Case Closed
 Facility Status: Case Closed
 Facility Id: 440009
 Facility Status: 9- Case Closed
 Global Id: T0608100314
 Global ID: T0608100314
 date9: 2/11/2004

SHELL OIL CO **495 EL CAMINO** **SW 1/4 - 1/2 (0.437 mi.)** **J95** **365**

Database: SAN MATEO CO. LUST, Date of Government Version: 03/29/2019
 Database: LUST, Date of Government Version: 12/10/2018
 Database: LUST REG 2, Date of Government Version: 09/30/2004
 Status: Completed - Case Closed
 Facility Status: Case Closed
 Facility Id: 440087
 Facility Id: 440010
 Facility Status: 9- Case Closed
 Global Id: T10000000880
 Global Id: T0608100481
 Global ID: T0608100481
 date9: 6/1/2001

EXXON 7-0225 **389 EL CAMINO REAL** **SSW 1/4 - 1/2 (0.448 mi.)** **K97** **414**

Database: SAN MATEO CO. LUST, Date of Government Version: 03/29/2019
 Database: LUST, Date of Government Version: 12/10/2018
 Database: LUST REG 2, Date of Government Version: 09/30/2004
 Status: Completed - Case Closed
 Facility Status: Post remedial action monitoring
 Facility Id: 440041
 Facility Status: 9- Case Closed

EXECUTIVE SUMMARY

Global Id: T0608100209
Global ID: T0608100209

OASIS	329 EL CAMINO REAL	SSW 1/4 - 1/2 (0.448 mi.)	K98	421
Database: LUST REG 2, Date of Government Version: 09/30/2004				
Facility Status: Case Closed				
date9: 2/10/1998				
OASIS	329 EL CAMINO REAL	SSW 1/4 - 1/2 (0.448 mi.)	K99	422
Database: SAN MATEO CO. LUST, Date of Government Version: 03/29/2019				
Database: LUST, Date of Government Version: 12/10/2018				
Status: Completed - Case Closed				
Facility Id: 440051				
Facility Status: 9- Case Closed				
Global Id: T0608100991				
Global ID: T0608100991				
ALMA STREET PROPERTY	1018 ALMA ST	WSW 1/4 - 1/2 (0.449 mi.)	L100	424
Database: SAN MATEO CO. LUST, Date of Government Version: 03/29/2019				
Facility Id: 449095				
Facility Status: 9- Case Closed				
Global ID: T10000008166				
RICHARD ANN BEACON	275 EL CAMINO REAL	SSW 1/4 - 1/2 (0.460 mi.)	M102	425
Database: SAN MATEO CO. LUST, Date of Government Version: 03/29/2019				
Database: LUST, Date of Government Version: 12/10/2018				
Status: Completed - Case Closed				
Facility Id: 440046				
Facility Status: 9- Case Closed				
Global Id: T0608100854				
Global ID: T0608100854				
RICHARD ANN BEACON	275 EL CAMINO REAL	SSW 1/4 - 1/2 (0.460 mi.)	M103	475
Database: LUST REG 2, Date of Government Version: 09/30/2004				
Facility Status: Case Closed				
date9: 7/31/1997				
EXXON SERVICE STATIO	145 EL CAMINO REAL/C	SSW 1/4 - 1/2 (0.485 mi.)	108	483
Database: SAN MATEO CO. LUST, Date of Government Version: 03/29/2019				
Database: LUST, Date of Government Version: 12/10/2018				
Database: LUST REG 2, Date of Government Version: 09/30/2004				
Status: Completed - Case Closed				
Facility Status: Case Closed				
Facility Id: 440030				
Facility Status: 9- Case Closed				
Global Id: T0608100203				
Global ID: T0608100203				
date9: 11/7/2003				
HIRSCHHORN, KARL	197 OAK GROVE	NW 1/4 - 1/2 (0.496 mi.)	109	490
Database: SAN MATEO CO. LUST, Date of Government Version: 03/29/2019				
Facility Id: 988008				
Facility Status: 9- Case Closed				
Global ID: T0608191182				

<u>Lower Elevation</u>	<u>Address</u>	<u>Direction / Distance</u>	<u>Map ID</u>	<u>Page</u>
ST PATRICKS SEMINARY	320 MIDDLEFIELD	E 0 - 1/8 (0.078 mi.)	B54	240
Database: SAN MATEO CO. LUST, Date of Government Version: 03/29/2019				
Database: LUST, Date of Government Version: 12/10/2018				

EXECUTIVE SUMMARY

Status: Completed - Case Closed
 Facility Id: 449006
 Facility Status: 9- Case Closed
 Global Id: T0608155571
 Global ID: T0608155571

MENLO PARK FIRE DIST **300 MIDDLEFIELD ROAD** **E 1/8 - 1/4 (0.132 mi.)** **E66** **302**

Database: SAN MATEO CO. LUST, Date of Government Version: 03/29/2019
 Database: LUST, Date of Government Version: 12/10/2018
 Database: LUST REG 2, Date of Government Version: 09/30/2004
 Status: Completed - Case Closed
 Facility Status: Case Closed
 Facility Id: 440064
 Facility Status: 9- Case Closed
 Global Id: T0608191127
 Global ID: T0608191127
 date9: 4/9/2002

CA CPS-SLIC: Cleanup Program Sites (CPS; also known as Site Cleanups [SC] and formerly known as Spills, Leaks, Investigations, and Cleanups [SLIC] sites) included in GeoTracker. GeoTracker is the Water Boards data management system for sites that impact, or have the potential to impact, water quality in California, with emphasis on groundwater.

A review of the CA CPS-SLIC list, as provided by EDR, has revealed that there is 1 CA CPS-SLIC site within approximately 0.5 miles of the target property.

<u>Equal/Higher Elevation</u>	<u>Address</u>	<u>Direction / Distance</u>	<u>Map ID</u>	<u>Page</u>
ALMA STREET PROPERTY	1018 ALMA STREET	WSW 1/4 - 1/2 (0.449 mi.)	L101	424
Database: CPS-SLIC, Date of Government Version: 12/10/2018 Facility Status: Completed - Case Closed Global Id: T10000008166				

State and tribal registered storage tank lists

CA UST: The Underground Storage Tank database contains registered USTs. USTs are regulated under Subtitle I of the Resource Conservation and Recovery Act (RCRA). The data come from the State Water Resources Control Board's Hazardous Substance Storage Container Database.

A review of the CA UST list, as provided by EDR, has revealed that there are 3 CA UST sites within approximately 0.25 miles of the target property.

<u>Equal/Higher Elevation</u>	<u>Address</u>	<u>Direction / Distance</u>	<u>Map ID</u>	<u>Page</u>
INTERNATIONAL POWER	333 RAVENSWOOD AVE.	WSW 0 - 1/8 (0.065 mi.)	C42	112
Database: UST, Date of Government Version: 12/10/2018 Facility Id: 41-000-460070				
MENLO PARK PUBLIC WO	333 BURGESS DR	SW 0 - 1/8 (0.114 mi.)	D63	281
Database: UST, Date of Government Version: 12/10/2018				

<u>Lower Elevation</u>	<u>Address</u>	<u>Direction / Distance</u>	<u>Map ID</u>	<u>Page</u>
MENLO PARK FIRE DIST	300 MIDDLEFIELD ROAD	E 1/8 - 1/4 (0.132 mi.)	E66	302
Database: UST, Date of Government Version: 12/10/2018				

EXECUTIVE SUMMARY

Facility Id: 41-000-440075

CA AST: A listing of aboveground storage tank petroleum storage tank locations.

A review of the CA AST list, as provided by EDR, has revealed that there is 1 CA AST site within approximately 0.25 miles of the target property.

<u>Equal/Higher Elevation</u>	<u>Address</u>	<u>Direction / Distance</u>	<u>Map ID</u>	<u>Page</u>
SRI INTL Database: AST, Date of Government Version: 07/06/2016	333 RAVENSWOOD AVE	WSW 0 - 1/8 (0.065 mi.)	C46	116

ADDITIONAL ENVIRONMENTAL RECORDS

Local Lists of Hazardous waste / Contaminated Sites

CA CERS HAZ WASTE: List of sites in the California Environmental Protection Agency (CalEPA) Regulated Site Portal which fall under the Hazardous Chemical Management, Hazardous Waste Onsite Treatment, Household Hazardous Waste Collection, Hazardous Waste Generator, and RCRA LQ HW Generator programs.

A review of the CA CERS HAZ WASTE list, as provided by EDR, and dated 04/09/2019 has revealed that there are 4 CA CERS HAZ WASTE sites within approximately 0.25 miles of the target property.

<u>Equal/Higher Elevation</u>	<u>Address</u>	<u>Direction / Distance</u>	<u>Map ID</u>	<u>Page</u>
SRI INTERNATIONAL	333 RAVENSWOOD AVE	WSW 0 - 1/8 (0.065 mi.)	C51	146
SRI COGENERATION	333 RAVENSWOOD AVE	WSW 0 - 1/8 (0.065 mi.)	C52	213
MENLO PARK PUBLIC WO	333 BURGESS DR	SW 0 - 1/8 (0.114 mi.)	D57	244
MENLO ATHERTON HIGH	555 MIDDLEFIELD	NNW 0 - 1/8 (0.120 mi.)	65	283

Local Lists of Registered Storage Tanks

CA SWEEPS UST: Statewide Environmental Evaluation and Planning System. This underground storage tank listing was updated and maintained by a company contacted by the SWRCB in the early 1990's. The listing is no longer updated or maintained. The local agency is the contact for more information on a site on the SWEEPS list.

A review of the CA SWEEPS UST list, as provided by EDR, and dated 06/01/1994 has revealed that there are 3 CA SWEEPS UST sites within approximately 0.25 miles of the target property.

<u>Equal/Higher Elevation</u>	<u>Address</u>	<u>Direction / Distance</u>	<u>Map ID</u>	<u>Page</u>
SRI INTERNATIONAL Status: A Tank Status: A Comp Number: 440070	333 RAVENSWOOD AVE.	WSW 0 - 1/8 (0.065 mi.)	C48	118
MUNICIPAL SERVICE CE Status: A Tank Status: A	333 BURGESS DRIVE	SW 0 - 1/8 (0.114 mi.)	D61	277

EXECUTIVE SUMMARY

Comp Number: 440077

<u>Lower Elevation</u>	<u>Address</u>	<u>Direction / Distance</u>	<u>Map ID</u>	<u>Page</u>
MENLO PARK FIRE DIST Status: A Tank Status: A Comp Number: 440075	300 MIDDLEFIELD RD	E 1/8 - 1/4 (0.132 mi.)	E71	307

CA HIST UST: Historical UST Registered Database.

A review of the CA HIST UST list, as provided by EDR, and dated 10/15/1990 has revealed that there are 8 CA HIST UST sites within approximately 0.25 miles of the target property.

<u>Equal/Higher Elevation</u>	<u>Address</u>	<u>Direction / Distance</u>	<u>Map ID</u>	<u>Page</u>
SRI INTL BLDG BLDT T	333 RAVENSWOOD AVE	WSW 0 - 1/8 (0.065 mi.)	C45	113
SRI INTERNATIONAL Facility Id: 00000059560 Facility Id: 00000003288	333 RAVENSWOOD AVE.	WSW 0 - 1/8 (0.065 mi.)	C49	118
CITY MENLO PARK	333 BURGESS DR	SW 0 - 1/8 (0.114 mi.)	D59	272
CORPORATION YARD Facility Id: 00000028704	333 BURGESS DR	SW 0 - 1/8 (0.114 mi.)	D60	275
CITY OF MENLO PARK C Facility Id: 00000056609	333 BURGESS DR	SW 0 - 1/8 (0.114 mi.)	D62	279

<u>Lower Elevation</u>	<u>Address</u>	<u>Direction / Distance</u>	<u>Map ID</u>	<u>Page</u>
HEADQUARTERS FIRE ST Facility Id: 00000068925	300 MIDDLEFIELD RD	E 1/8 - 1/4 (0.132 mi.)	E67	305
HEADQUARTERS Facility Id: 00000022309	300 MIDDLEFIELD RD	E 1/8 - 1/4 (0.132 mi.)	E70	307
MENLO PARK FIRE DIST	300 MIDDLEFIELD RD	E 1/8 - 1/4 (0.132 mi.)	E71	307

CA FID UST: The Facility Inventory Database contains active and inactive underground storage tank locations. The source is the State Water Resource Control Board.

A review of the CA FID UST list, as provided by EDR, and dated 10/31/1994 has revealed that there is 1 CA FID UST site within approximately 0.25 miles of the target property.

<u>Lower Elevation</u>	<u>Address</u>	<u>Direction / Distance</u>	<u>Map ID</u>	<u>Page</u>
MENLO PARK FIRE DIST Facility Id: 41002499 Status: A	300 MIDDLEFIELD RD	E 1/8 - 1/4 (0.132 mi.)	E71	307

EXECUTIVE SUMMARY

CA CERS TANKS: List of sites in the California Environmental Protection Agency (CalEPA) Regulated Site Portal which fall under the Aboveground Petroleum Storage and Underground Storage Tank regulatory programs.

A review of the CA CERS TANKS list, as provided by EDR, and dated 04/09/2019 has revealed that there are 3 CA CERS TANKS sites within approximately 0.25 miles of the target property.

<u>Equal/Higher Elevation</u>	<u>Address</u>	<u>Direction / Distance</u>	<u>Map ID</u>	<u>Page</u>
SRI INTERNATIONAL	333 RAVENSWOOD AVE	WSW 0 - 1/8 (0.065 mi.)	C51	146
SRI COGENERATION	333 RAVENSWOOD AVE	WSW 0 - 1/8 (0.065 mi.)	C52	213
MENLO PARK PUBLIC WO	333 BURGESS DR	SW 0 - 1/8 (0.114 mi.)	D57	244

Other Ascertainable Records

RCRA NonGen / NLR: RCRAInfo is EPA's comprehensive information system, providing access to data supporting the Resource Conservation and Recovery Act (RCRA) of 1976 and the Hazardous and Solid Waste Amendments (HSWA) of 1984. The database includes selective information on sites which generate, transport, store, treat and/or dispose of hazardous waste as defined by the Resource Conservation and Recovery Act (RCRA). Non-Generators do not presently generate hazardous waste.

A review of the RCRA NonGen / NLR list, as provided by EDR, and dated 03/25/2019 has revealed that there are 11 RCRA NonGen / NLR sites within approximately 0.25 miles of the target property.

<u>Equal/Higher Elevation</u>	<u>Address</u>	<u>Direction / Distance</u>	<u>Map ID</u>	<u>Page</u>
SRI INTERNATIONAL CO EPA ID:: CAL000006915	333 RAVENSWOOD AVE	WSW 0 - 1/8 (0.065 mi.)	C39	110
BIOCERYX INC EPA ID:: CAL000429159	333 RAVENSWOOD AVE	WSW 0 - 1/8 (0.065 mi.)	C47	116
CONSOLIDATED FREIGHT EPA ID:: CAD009445495	175 LINFIELD DR	SE 0 - 1/8 (0.088 mi.)	55	242
CTY OF SAN MATEO EPA ID:: CAH111000674	333 BURGESS DR	SW 0 - 1/8 (0.114 mi.)	D58	271
CITY MENLO PARK EPA ID:: CAL000012464	333 BURGESS DR	SW 0 - 1/8 (0.114 mi.)	D64	281
GORHAM, JOAN EPA ID:: CAC002972745	235 WAVERLY STREET	SE 1/8 - 1/4 (0.177 mi.)	F73	311
WEST BAY SANITARY DI EPA ID:: CAL000105896	500 LAUREL ST	SSW 1/8 - 1/4 (0.191 mi.)	G76	316
STEVE KUNDICH EPA ID:: CAC002986071	61 WILLOW ROAD	SSE 1/8 - 1/4 (0.206 mi.)	F79	320
SCOTT I NABETA DDS I EPA ID:: CAL000375294	425 BURGESS DR	SSW 1/8 - 1/4 (0.246 mi.)	I86	325
<u>Lower Elevation</u>	<u>Address</u>	<u>Direction / Distance</u>	<u>Map ID</u>	<u>Page</u>
PENINSULA DERMATOLOG EPA ID:: CAL000407066	321 MIDDLEFIELD RD S	E 0 - 1/8 (0.059 mi.)	B26	101
JEFFERY A STARR DDS EPA ID:: CAL000354947	321 MIDDLEFIELD RD S	E 0 - 1/8 (0.059 mi.)	B29	103

EXECUTIVE SUMMARY

FUDS: The Listing includes locations of Formerly Used Defense Sites Properties where the US Army Corps Of Engineers is actively working or will take necessary cleanup actions.

A review of the FUDS list, as provided by EDR, and dated 03/07/2019 has revealed that there are 2 FUDS sites within approximately 1 mile of the target property.

<u>Equal/Higher Elevation</u>	<u>Address</u>	<u>Direction / Distance</u>	<u>Map ID</u>	<u>Page</u>
DIBBLE GENERAL HOSPI CAMP FREMONT		WSW 0 - 1/8 (0.107 mi.) SSW 1/4 - 1/2 (0.479 mi.)	C56 M107	244 482

Hazardous Materials Business Plan, Hazardous Waste Generator, Underground Storage tanks

A review of the CA San Mateo Co. BI list, as provided by EDR, and dated 03/04/2019 has revealed that there are 36 CA San Mateo Co. BI sites within approximately 0.25 miles of the target property.

<u>Equal/Higher Elevation</u>	<u>Address</u>	<u>Direction / Distance</u>	<u>Map ID</u>	<u>Page</u>
NASOTRONICS Facility Id: FA0027764	333 RAVENSWOOD	WSW 0 - 1/8 (0.065 mi.)	C32	105
SHAKTI TECHNOLOGIES Facility Id: FA0039013	333 RAVENSWOOD PN 27	WSW 0 - 1/8 (0.065 mi.)	C33	106
FACILICHEM, INC Facility Id: FA0025777	333 RAVENSWOOD	WSW 0 - 1/8 (0.065 mi.)	C34	107
GENERAL ELECTRIC Facility Id: FA0027190	333 RAVENSWOOD	WSW 0 - 1/8 (0.065 mi.)	C35	107
POLYFUEL, INC Facility Id: FA0026155	333 RAVENSWOOD	WSW 0 - 1/8 (0.065 mi.)	C36	108
NEKTAR THERAPEUTICS Facility Id: FA0028331	333 RAVENSWOOD-BLDG	WSW 0 - 1/8 (0.065 mi.)	C37	108
SRI COGENERATION Facility Id: FA0004887	333 RAVENSWOOD	WSW 0 - 1/8 (0.065 mi.)	C38	109
CIBUS PHARMACEUTICAL Facility Id: FA0022650	333 RAVENSWOOD AVE B	WSW 0 - 1/8 (0.065 mi.)	C40	111
PAGENE CORP Facility Id: FA0024763	333 RAVENSWOOD	WSW 0 - 1/8 (0.065 mi.)	C41	111
SODEXO AT SRI INTERN Facility Id: FA0013449	333 RAVENSWOOD	WSW 0 - 1/8 (0.065 mi.)	C44	112
NEKTAR THERAPEUTICS Facility Id: FA0028312	333 RAVENSWOOD	WSW 0 - 1/8 (0.065 mi.)	C50	146
SRI INTERNATIONAL Facility Id: FA0014532	333 RAVENSWOOD AVE	WSW 0 - 1/8 (0.065 mi.)	C51	146
SRI INTERNATIONAL Facility Id: FA0017562	333 RAVENSWOOD	WSW 0 - 1/8 (0.065 mi.)	C53	239
CORPORATION YARD Facility Id: FA0011222 Facility Id: FA0026677	333 BURGESS DR	SW 0 - 1/8 (0.114 mi.)	D60	275
MENLO ATHON HIGH Facility Id: FA0039251 Facility Id: FA0040151	555 MIDDLEFIELD	NNW 0 - 1/8 (0.120 mi.)	65	283

EXECUTIVE SUMMARY

Facility Id: FA0047076 Facility Id: FA0065469					
COSMOPOLITAN CAFE Facility Id: FA0025896	275 MIDDLEFIELD	ESE 1/8 - 1/4 (0.152 mi.)	72	311	
WEST BAY SANITARY DI Facility Id: FA0023432	500 LAUREL	SSW 1/8 - 1/4 (0.191 mi.)	G75	313	
BURGESS SWIMMING POO Facility Id: FA0000195	501 LAUREL	SSW 1/8 - 1/4 (0.199 mi.)	G77	317	
PHELAN & BUNTING MD Facility Id: FA0049022	401 BURGESS	SSW 1/8 - 1/4 (0.220 mi.)	G80	321	
DR MICHAEL B JACOBS Facility Id: FA0028228	401 BURGESS	SSW 1/8 - 1/4 (0.220 mi.)	G81	321	
MENLO PARK FIRE PROT Facility Id: FA0053920	170 MIDDLEFIELD	ESE 1/8 - 1/4 (0.227 mi.)	H82	322	
MENLO PARK CLINIC Facility Id: FA0025911	170 MIDDLEFIELD	ESE 1/8 - 1/4 (0.227 mi.)	H83	324	
MIKES CAFE Facility Id: FA0011349	150 MIDDLEFIELD	ESE 1/8 - 1/4 (0.244 mi.)	H84	324	
MARISA WALKER DDS IN Facility Id: FA0061358	150 MIDDLEFIELD	ESE 1/8 - 1/4 (0.244 mi.)	H85	324	
ANDREA STOLL-BRAUN, Facility Id: FA0026556	425 BURGESS	SSW 1/8 - 1/4 (0.246 mi.)	I87	326	
Lower Elevation	Address	Direction / Distance	Map ID	Page	
VINTAGE OAKS PUMP ST Facility Id: FA0024440	100 SEMINARY	NNE 0 - 1/8 (0.052 mi.)	23	100	
LPCH CLINIC Facility Id: FA0047936	321 MIDDLEFIELD	E 0 - 1/8 (0.059 mi.)	B24	101	
MENLO MEDICAL CLINIC Facility Id: FA0049468	321 MIDDLEFIELD	E 0 - 1/8 (0.059 mi.)	B25	101	
FROSS, DR SCOTT D Facility Id: FA0040263	321 MIDDLEFIELD	E 0 - 1/8 (0.059 mi.)	B27	103	
MICHELLE A DEMARTE D Facility Id: FA0045137	321 MIDDLEFIELD	E 0 - 1/8 (0.059 mi.)	B28	103	
ALLSTATE RESEARCH GU Facility Id: FA0000852	321 MIDDLEFIELD	E 0 - 1/8 (0.059 mi.)	B30	105	
STARR DDS, JEFFERY Facility Id: FA0046606	321 MIDDLEFIELD	E 0 - 1/8 (0.059 mi.)	B31	105	
ST PATRICKS SEMINARY Facility Id: FA0000141	320 MIDDLEFIELD	E 0 - 1/8 (0.078 mi.)	B54	240	
MENLO PARK FIRE DIST Facility Id: FA0011224 Facility Id: FA0029198	300 MIDDLEFIELD ROAD	E 1/8 - 1/4 (0.132 mi.)	E66	302	
STATION 1 Facility Id: FA0029277	300 MIDDLEFIELD	E 1/8 - 1/4 (0.132 mi.)	E68	306	
NEXTEL SITE ID 2981-	300 MIDDLEFIELD	E 1/8 - 1/4 (0.132 mi.)	E69	306	

EXECUTIVE SUMMARY

Facility Id: FA0030394

CA HIST CORTESE: The sites for the list are designated by the State Water Resource Control Board [LUST], the Integrated Waste Board [SWF/LS], and the Department of Toxic Substances Control [CALSTATES]. This listing is no longer updated by the state agency.

A review of the CA HIST CORTESE list, as provided by EDR, and dated 04/01/2001 has revealed that there are 14 CA HIST CORTESE sites within approximately 0.5 miles of the target property.

<u>Equal/Higher Elevation</u>	<u>Address</u>	<u>Direction / Distance</u>	<u>Map ID</u>	<u>Page</u>
SRI INTERNATIONAL Reg Id: 41-1214 Reg Id: 41-0537	333 RAVENSWOOD AVE.	WSW 0 - 1/8 (0.065 mi.)	C49	118
MENLO ATHERTON HIGH Reg Id: 41-0340	555 MIDDLEFIELD	NNW 0 - 1/8 (0.120 mi.)	65	283
MENLO PARK, CITY OF Reg Id: 41-0164	701 LAUREL	WSW 1/4 - 1/2 (0.278 mi.)	88	326
MAGNUSSEN BUICK GMC Reg Id: 41-1238	550 EL CAMINO REAL	SW 1/4 - 1/2 (0.401 mi.)	J91	342
LUTZ FORD Reg Id: 41-0329	350 EL CAMINO REAL	SSW 1/4 - 1/2 (0.418 mi.)	K93	360
SAN BRUNO FORD II Reg Id: 41-0816	625 EL CAMINO REAL	SW 1/4 - 1/2 (0.437 mi.)	94	364
SHELL OIL CO Reg Id: 41-0505	495 EL CAMINO	SW 1/4 - 1/2 (0.437 mi.)	J95	365
TEXACO Reg Id: 41-0562	495 EL CAMINO REAL	SW 1/4 - 1/2 (0.437 mi.)	J96	414
EXXON 7-0225 Reg Id: 41-0219	389 EL CAMINO REAL	SSW 1/4 - 1/2 (0.448 mi.)	K97	414
OASIS Reg Id: 41-1080	329 EL CAMINO REAL	SSW 1/4 - 1/2 (0.448 mi.)	K98	421
RICHARD ANN BEACON Reg Id: 41-0928	275 EL CAMINO REAL	SSW 1/4 - 1/2 (0.460 mi.)	M103	475
SF DEPT OF PUBLIC WO Reg Id: 41-0893 Reg Id: 41-0993	1000 EL CAMINO REAL	WSW 1/4 - 1/2 (0.470 mi.)	105	480
EXXON SERVICE STATIO Reg Id: 41-0213	145 EL CAMINO REAL/C	SSW 1/4 - 1/2 (0.485 mi.)	108	483
<u>Lower Elevation</u>	<u>Address</u>	<u>Direction / Distance</u>	<u>Map ID</u>	<u>Page</u>
ST PATRICKS SEMINARY Reg Id: 41-1022	320 MIDDLEFIELD	E 0 - 1/8 (0.078 mi.)	B54	240

EXECUTIVE SUMMARY

NY MANIFEST: Manifest is a document that lists and tracks hazardous waste from the generator through transporters to a TSD facility.

A review of the NY MANIFEST list, as provided by EDR, and dated 01/01/2019 has revealed that there is 1 NY MANIFEST site within approximately 0.25 miles of the target property.

<u>Equal/Higher Elevation</u>	<u>Address</u>	<u>Direction / Distance</u>	<u>Map ID</u>	<u>Page</u>
SRI INTERNATIONAL EPA ID: CAD000097238	333 RAVENSWOOD AVE.	WSW 0 - 1/8 (0.065 mi.)	C49	118

CA Notify 65: Listings of all Proposition 65 incidents reported to counties by the State Water Resources Control Board and the Regional Water Quality Control Board. This database is no longer updated by the reporting agency.

A review of the CA Notify 65 list, as provided by EDR, and dated 03/18/2019 has revealed that there is 1 CA Notify 65 site within approximately 1 mile of the target property.

<u>Lower Elevation</u>	<u>Address</u>	<u>Direction / Distance</u>	<u>Map ID</u>	<u>Page</u>
KNOWN	600 WILLOW ROAD	ENE 1/2 - 1 (0.681 mi.)	113	511

EDR HIGH RISK HISTORICAL RECORDS

EDR Exclusive Records

EDR Hist Auto: EDR has searched selected national collections of business directories and has collected listings of potential gas station/filling station/service station sites that were available to EDR researchers. EDR's review was limited to those categories of sources that might, in EDR's opinion, include gas station/filling station/service station establishments. The categories reviewed included, but were not limited to gas, gas station, gasoline station, filling station, auto, automobile repair, auto service station, service station, etc. This database falls within a category of information EDR classifies as "High Risk Historical Records", or HRHR. EDR's HRHR effort presents unique and sometimes proprietary data about past sites and operations that typically create environmental concerns, but may not show up in current government records searches.

A review of the EDR Hist Auto list, as provided by EDR, has revealed that there is 1 EDR Hist Auto site within approximately 0.125 miles of the target property.

<u>Equal/Higher Elevation</u>	<u>Address</u>	<u>Direction / Distance</u>	<u>Map ID</u>	<u>Page</u>
NATIONAL LNGTDNAL TR	333 RAVENSWOOD AVE	WSW 0 - 1/8 (0.065 mi.)	C43	112

EXECUTIVE SUMMARY

Due to poor or inadequate address information, the following sites were not mapped. Count: 2 records.

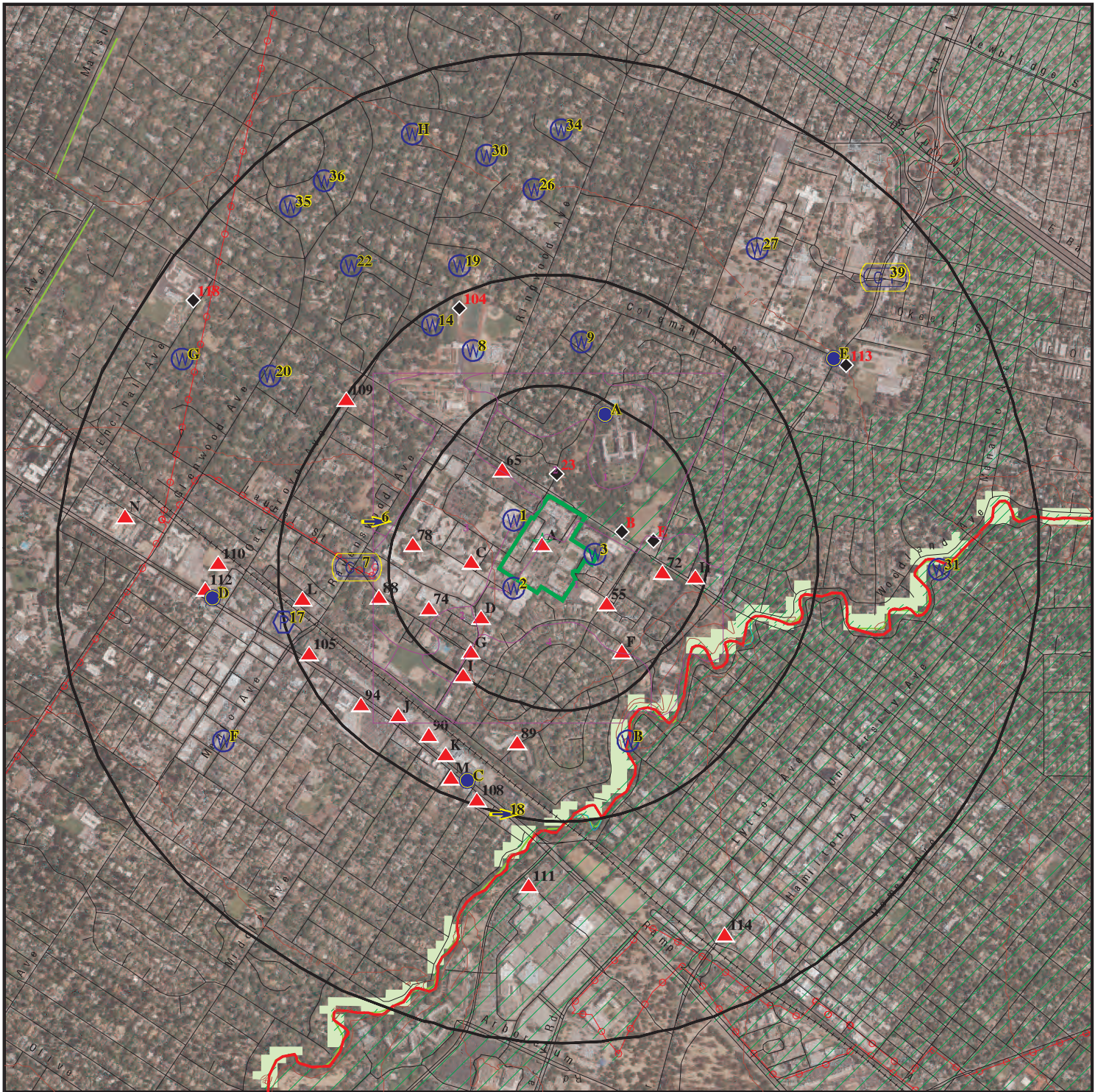
Site Name

OREGON EXPWY UNDERPASS
SUN MICROSYSTEMS INC

Database(s)

SEMS-ARCHIVE
CA CPS-SLIC

OVERVIEW MAP - 5722726.2S



Target Property

Sites at elevations higher than or equal to the target property

Sites at elevations lower than the target property

Manufactured Gas Plants

National Priority List Sites

Dept. Defense Sites

Indian Reservations BIA

County Boundary

Power transmission lines

100-year flood zone

500-year flood zone

National Wetland Inventory

State Wetlands

Areas of Concern



This report includes Interactive Map Layers to display and/or hide map information. The legend includes only those icons for the default map view.

SITE NAME: GSA Menlo Park
 ADDRESS: 345 Middlefield Road
 Menlo Park CA 94025
 LAT/LONG: 37.456387 / 122.171301

CLIENT: Scout Environmental
 CONTACT: Jason Strayer
 INQUIRY #: 5722726.2s
 DATE: July 22, 2019 7:52 am

DETAIL MAP - 5722726.2S



Target Property

Sites at elevations higher than or equal to the target property

Sites at elevations lower than the target property

Manufactured Gas Plants

Sensitive Receptors

National Priority List Sites

Dept. Defense Sites

Indian Reservations BIA

County Boundary

Power transmission lines

100-year flood zone

500-year flood zone

National Wetland Inventory

State Wetlands

Areas of Concern



This report includes Interactive Map Layers to display and/or hide map information. The legend includes only those icons for the default map view.

SITE NAME: GSA Menlo Park
 ADDRESS: 345 Middlefield Road
 Menlo Park CA 94025
 LAT/LONG: 37.456387 / 122.171301

CLIENT: Scout Environmental
 CONTACT: Jason Strayer
 INQUIRY #: 5722726.2s
 DATE: July 22, 2019 7:54 am

MAP FINDINGS SUMMARY

Database	Search Distance (Miles)	Target Property	< 1/8	1/8 - 1/4	1/4 - 1/2	1/2 - 1	> 1	Total Plotted
STANDARD ENVIRONMENTAL RECORDS								
<i>Federal NPL site list</i>								
NPL	1.000		0	0	0	0	NR	0
Proposed NPL	1.000		0	0	0	0	NR	0
NPL LIENS	0.001		0	NR	NR	NR	NR	0
<i>Federal Delisted NPL site list</i>								
Delisted NPL	1.000		0	0	0	0	NR	0
<i>Federal CERCLIS list</i>								
FEDERAL FACILITY	0.500		0	0	0	NR	NR	0
SEMS	0.500		0	0	0	NR	NR	0
<i>Federal CERCLIS NFRAP site list</i>								
SEMS-ARCHIVE	0.500	1	0	0	0	NR	NR	1
<i>Federal RCRA CORRACTS facilities list</i>								
CORRACTS	1.000		0	0	0	0	NR	0
<i>Federal RCRA non-CORRACTS TSD facilities list</i>								
RCRA-TSDF	0.500		0	0	0	NR	NR	0
<i>Federal RCRA generators list</i>								
RCRA-LQG	0.250	1	1	0	NR	NR	NR	2
RCRA-SQG	0.250		0	0	NR	NR	NR	0
RCRA-CESQG	0.250		0	0	NR	NR	NR	0
<i>Federal institutional controls / engineering controls registries</i>								
LUCIS	0.500		0	0	0	NR	NR	0
US ENG CONTROLS	0.500		0	0	0	NR	NR	0
US INST CONTROL	0.500		0	0	0	NR	NR	0
<i>Federal ERNS list</i>								
ERNS	0.001		0	NR	NR	NR	NR	0
<i>State- and tribal - equivalent NPL</i>								
CA RESPONSE	1.000		0	0	1	2	NR	3
<i>State- and tribal - equivalent CERCLIS</i>								
CA ENVIROSTOR	1.000		0	1	2	8	NR	11
<i>State and tribal landfill and/or solid waste disposal site lists</i>								
CA SWF/LF	0.500		0	0	0	NR	NR	0
<i>State and tribal leaking storage tank lists</i>								
CA LUST	0.500		4	2	15	NR	NR	21

MAP FINDINGS SUMMARY

Database	Search Distance (Miles)	Target Property	< 1/8	1/8 - 1/4	1/4 - 1/2	1/2 - 1	> 1	Total Plotted
INDIAN LUST	0.500		0	0	0	NR	NR	0
CA CPS-SLIC	0.500		0	0	1	NR	NR	1
State and tribal registered storage tank lists								
FEMA UST	0.250		0	0	NR	NR	NR	0
CA UST	0.250	1	2	1	NR	NR	NR	4
CA AST	0.250	2	1	0	NR	NR	NR	3
INDIAN UST	0.250		0	0	NR	NR	NR	0
State and tribal voluntary cleanup sites								
CA VCP	0.500		0	0	0	NR	NR	0
INDIAN VCP	0.500		0	0	0	NR	NR	0
State and tribal Brownfields sites								
CA BROWNFIELDS	0.500		0	0	0	NR	NR	0
ADDITIONAL ENVIRONMENTAL RECORDS								
Local Brownfield lists								
US BROWNFIELDS	0.500		0	0	0	NR	NR	0
Local Lists of Landfill / Solid Waste Disposal Sites								
CA WMUDS/SWAT	0.500		0	0	0	NR	NR	0
CA SWRCY	0.500		0	0	0	NR	NR	0
CA HAULERS	0.001		0	NR	NR	NR	NR	0
INDIAN ODI	0.500		0	0	0	NR	NR	0
DEBRIS REGION 9	0.500		0	0	0	NR	NR	0
ODI	0.500		0	0	0	NR	NR	0
IHS OPEN DUMPS	0.500		0	0	0	NR	NR	0
Local Lists of Hazardous waste / Contaminated Sites								
US HIST CDL	0.001		0	NR	NR	NR	NR	0
CA HIST Cal-Sites	1.000		0	0	0	0	NR	0
CA SCH	0.250		0	0	NR	NR	NR	0
CA CDL	0.001		0	NR	NR	NR	NR	0
CA Toxic Pits	1.000		0	0	0	0	NR	0
CA CERS HAZ WASTE	0.250	2	4	0	NR	NR	NR	6
US CDL	0.001		0	NR	NR	NR	NR	0
CA PFAS	0.001		0	NR	NR	NR	NR	0
Local Lists of Registered Storage Tanks								
CA SWEEPS UST	0.250	1	2	1	NR	NR	NR	4
CA HIST UST	0.250		5	3	NR	NR	NR	8
CA FID UST	0.250	1	0	1	NR	NR	NR	2
CA CERS TANKS	0.250	2	3	0	NR	NR	NR	5
Local Land Records								
CA LIENS	0.001		0	NR	NR	NR	NR	0

MAP FINDINGS SUMMARY

Database	Search Distance (Miles)	Target Property	< 1/8	1/8 - 1/4	1/4 - 1/2	1/2 - 1	> 1	Total Plotted
LIENS 2	0.001		0	NR	NR	NR	NR	0
CA DEED	0.500		0	0	0	NR	NR	0
Records of Emergency Release Reports								
HMIRS	0.001		0	NR	NR	NR	NR	0
CA CHMIRS	0.001		0	NR	NR	NR	NR	0
CA LDS	0.001		0	NR	NR	NR	NR	0
CA MCS	0.001		0	NR	NR	NR	NR	0
CA SPILLS 90	0.001		0	NR	NR	NR	NR	0
Other Ascertainable Records								
RCRA NonGen / NLR	0.250	2	7	4	NR	NR	NR	13
FUDS	1.000		1	0	1	0	NR	2
DOD	1.000		0	0	0	0	NR	0
SCRD DRYCLEANERS	0.500		0	0	0	NR	NR	0
US FIN ASSUR	0.001		0	NR	NR	NR	NR	0
EPA WATCH LIST	0.001		0	NR	NR	NR	NR	0
2020 COR ACTION	0.250		0	0	NR	NR	NR	0
TSCA	0.001		0	NR	NR	NR	NR	0
TRIS	0.001		0	NR	NR	NR	NR	0
SSTS	0.001		0	NR	NR	NR	NR	0
ROD	1.000		0	0	0	0	NR	0
RMP	0.001		0	NR	NR	NR	NR	0
RAATS	0.001		0	NR	NR	NR	NR	0
PRP	0.001		0	NR	NR	NR	NR	0
PADS	0.001		0	NR	NR	NR	NR	0
ICIS	0.001		0	NR	NR	NR	NR	0
FTTS	0.001		0	NR	NR	NR	NR	0
MLTS	0.001	1	0	NR	NR	NR	NR	1
COAL ASH DOE	0.001		0	NR	NR	NR	NR	0
COAL ASH EPA	0.500		0	0	0	NR	NR	0
PCB TRANSFORMER	0.001		0	NR	NR	NR	NR	0
RADINFO	0.001		0	NR	NR	NR	NR	0
HIST FTTS	0.001		0	NR	NR	NR	NR	0
DOT OPS	0.001		0	NR	NR	NR	NR	0
CONSENT	1.000		0	0	0	0	NR	0
INDIAN RESERV	0.001		0	NR	NR	NR	NR	0
FUSRAP	1.000		0	0	0	0	NR	0
UMTRA	0.500		0	0	0	NR	NR	0
LEAD SMELTERS	0.001		0	NR	NR	NR	NR	0
US AIRS	0.001		0	NR	NR	NR	NR	0
US MINES	0.250		0	0	NR	NR	NR	0
ABANDONED MINES	0.001		0	NR	NR	NR	NR	0
FINDS	0.001	3	0	NR	NR	NR	NR	3
DOCKET HWC	0.001	1	0	NR	NR	NR	NR	1
UXO	1.000		0	0	0	0	NR	0
ECHO	0.001	3	0	NR	NR	NR	NR	3
FUELS PROGRAM	0.250		0	0	NR	NR	NR	0
CA BOND EXP. PLAN	1.000		0	0	0	0	NR	0
CA San Mateo Co. BI	0.250	1	23	13	NR	NR	NR	37
CA Cortese	0.500		0	0	0	NR	NR	0

MAP FINDINGS SUMMARY

Database	Search Distance (Miles)	Target Property	< 1/8	1/8 - 1/4	1/4 - 1/2	1/2 - 1	> 1	Total Plotted
CA CUPA Listings	0.250		0	0	NR	NR	NR	0
CA DRYCLEANERS	0.250		0	0	NR	NR	NR	0
CA EMI	0.001	1	0	NR	NR	NR	NR	1
CA ENF	0.001		0	NR	NR	NR	NR	0
CA Financial Assurance	0.001		0	NR	NR	NR	NR	0
CA HAZNET	0.001	9	0	NR	NR	NR	NR	9
CA ICE	0.001		0	NR	NR	NR	NR	0
CA HIST CORTESE	0.500		3	0	11	NR	NR	14
CA HWP	1.000		0	0	0	0	NR	0
CA HWT	0.250		0	0	NR	NR	NR	0
NY MANIFEST	0.250	1	1	0	NR	NR	NR	2
CA MINES	0.001		0	NR	NR	NR	NR	0
CA MWMP	0.250		0	0	NR	NR	NR	0
CA NPDES	0.001		0	NR	NR	NR	NR	0
CA PEST LIC	0.001		0	NR	NR	NR	NR	0
CA PROC	0.500		0	0	0	NR	NR	0
CA Notify 65	1.000		0	0	0	1	NR	1
CA UIC	0.001		0	NR	NR	NR	NR	0
CA UIC GEO	0.001		0	NR	NR	NR	NR	0
CA WASTEWATER PITS	0.500		0	0	0	NR	NR	0
CA WDS	0.001		0	NR	NR	NR	NR	0
CA WIP	0.250		0	0	NR	NR	NR	0
CA MILITARY PRIV SITES	0.001		0	NR	NR	NR	NR	0
CA PROJECT	0.001		0	NR	NR	NR	NR	0
CA WDR	0.001		0	NR	NR	NR	NR	0
CA CIWQS	0.001		0	NR	NR	NR	NR	0
CA CERS	0.001	3	0	NR	NR	NR	NR	3
CA NON-CASE INFO	0.001		0	NR	NR	NR	NR	0
CA OTHER OIL GAS	0.001		0	NR	NR	NR	NR	0
CA PROD WATER PONDS	0.001		0	NR	NR	NR	NR	0
CA SAMPLING POINT	0.001		0	NR	NR	NR	NR	0
CA WELL STIM PROJ	0.001		0	NR	NR	NR	NR	0

EDR HIGH RISK HISTORICAL RECORDS

EDR Exclusive Records

EDR MGP	1.000		0	0	0	0	NR	0
EDR Hist Auto	0.125		1	NR	NR	NR	NR	1
EDR Hist Cleaner	0.125		0	NR	NR	NR	NR	0

EDR RECOVERED GOVERNMENT ARCHIVES

Exclusive Recovered Govt. Archives

CA RGA LF	0.001		0	NR	NR	NR	NR	0
CA RGA LUST	0.001		0	NR	NR	NR	NR	0

- Totals --		36	58	26	31	11	0	162
-------------	--	----	----	----	----	----	---	-----

MAP FINDINGS SUMMARY

<u>Database</u>	<u>Search Distance (Miles)</u>	<u>Target Property</u>	<u>< 1/8</u>	<u>1/8 - 1/4</u>	<u>1/4 - 1/2</u>	<u>1/2 - 1</u>	<u>> 1</u>	<u>Total Plotted</u>
-----------------	--	----------------------------	-----------------	------------------	------------------	----------------	---------------	--------------------------

NOTES:

TP = Target Property

NR = Not Requested at this Search Distance

Sites may be listed in more than one database

Map ID
Direction
Distance
Elevation

MAP FINDINGS

Site

Database(s)

EDR ID Number
EPA ID Number

A1
Target
Property
GENERAL SERVICES ADMINISTRATION
345 MIDDLEFIELD ROAD
MENLO PARK, CA 94025

CA HAZNET **S123606525**
N/A

Site 1 of 22 in cluster A

Actual:
57 ft.

HAZNET:
Name: GENERAL SERVICES ADMINISTRATION
Address: 345 MIDDLEFIELD ROAD
City,State,Zip: MENLO PARK, CA 94025
Year: 2016
GEPaid: CAC002881084
Contact: WILLIAM MCDONALD
Telephone: 6503294049
Mailing Name: Not reported
Mailing Address: 345 MIDDLEFIELD ROAD
Mailing City,St,Zip: MENLO PARK, CA 94025
Gen County: San Mateo
TSD EPA ID: CAD982042475
TSD County: Solano
Tons: 0.23
CA Waste Code: 151-Asbestos containing waste
Method: H132-Landfill Or Surface Impoundment That Will Be Closed As Landfill(
To Include On-Site Treatment And/Or Stabilization)
Facility County: San Mateo

A2
Target
Property
SUNBELT RENTALS, INC. PC 326
345 MIDDLEFIELD RD
MENLO PARK, CA 94025

RCRA NonGen / NLR **1024760310**
CAC002980164

Site 2 of 22 in cluster A

Actual:
57 ft.

RCRA NonGen / NLR:
Date form received by agency: 09/13/2018
Facility name: SUNBELT RENTALS, INC. PC 326
Facility address: 345 MIDDLEFIELD RD
MENLO PARK, CA 94025
EPA ID: CAC002980164
Mailing address: 105 ASSOCIATED RD
SOUTH SAN FRANCISCO, CA 94080
Contact: DANIEL JACKSON
Contact address: 105 ASSOCIATED RD
SOUTH SAN FRANCISCO, CA 94080
Contact country: Not reported
Contact telephone: 650-826-6511
Contact email: PCM574@SUNBELTRENALS.COM
EPA Region: 09
Classification: Non-Generator
Description: Handler: Non-Generators do not presently generate hazardous waste

Owner/Operator Summary:

Owner/operator name: SUNBELT RENTALS PC 326
Owner/operator address: 105 ASSOCIATED RD
SOUTH SAN FRANSICSO, CA 94080
Owner/operator country: Not reported
Owner/operator telephone: 650-826-6511
Owner/operator email: Not reported
Owner/operator fax: Not reported
Owner/operator extension: Not reported

Map ID
Direction
Distance
Elevation

MAP FINDINGS

Site

Database(s)

EDR ID Number
EPA ID Number

SUNBELT RENTALS, INC. PC 326 (Continued)

1024760310

Legal status: Other
Owner/Operator Type: Owner
Owner/Op start date: Not reported
Owner/Op end date: Not reported

Owner/operator name: DANIEL JACKSON
Owner/operator address: 105 ASSOCIATED RD
SOUTH SAN FRANCISCO, CA 94080

Owner/operator country: Not reported
Owner/operator telephone: 650-826-6511
Owner/operator email: Not reported
Owner/operator fax: Not reported
Owner/operator extension: Not reported
Legal status: Other
Owner/Operator Type: Operator
Owner/Op start date: Not reported
Owner/Op end date: Not reported

Handler Activities Summary:

U.S. importer of hazardous waste: No
Mixed waste (haz. and radioactive): No
Recycler of hazardous waste: No
Transporter of hazardous waste: No
Treater, storer or disposer of HW: No
Underground injection activity: No
On-site burner exemption: No
Furnace exemption: No
Used oil fuel burner: No
Used oil processor: No
User oil refiner: No
Used oil fuel marketer to burner: No
Used oil Specification marketer: No
Used oil transfer facility: No
Used oil transporter: No

Violation Status: No violations found

**A3
Target
Property**

**NORTHERN MANAGEMENT SERVICES
345 MIDDLEFIELD RD
MENLO PARK, CA 94025**

**CA UST U004266080
N/A**

Site 3 of 22 in cluster A

**Actual:
57 ft.**

UST:
Name: NORTHERN MANAGEMENT SERVICES
Address: 345 MIDDLEFIELD RD
City,State,Zip: MENLO PARK, CA 94025
Facility ID: Not reported
Permitting Agency: San Mateo County Environmental Health
Latitude: 37.45639
Longitude: -122.17131

Map ID
 Direction
 Distance
 Elevation

MAP FINDINGS

Site

Database(s)

EDR ID Number
 EPA ID Number

A4 **NORTHERN MANAGEMENT SERVICE INC**
Target **345 MIDDLEFIELD RD**
Property **MENLO PARK, CA 94025**

CA HAZNET **S112984222**
N/A

Site 4 of 22 in cluster A

Actual:
57 ft.

HAZNET:
 Name: NORTHERN MANAGEMENT SERVICE INC
 Address: 345 MIDDLEFIELD RD
 City,State,Zip: MENLO PARK, CA 940253561
 Year: 2011
 GEPAID: CAC002663847
 Contact: WILLIAM MCDONALD
 Telephone: 6503294048
 Mailing Name: Not reported
 Mailing Address: 607 CHURCH ST
 Mailing City,St,Zip: SANDPOINT, ID 838641636
 Gen County: San Mateo
 TSD EPA ID: CAD980887418
 TSD County: Alameda
 Tons: 0.89655
 CA Waste Code: 223-Unspecified oil-containing waste
 Method: H135-Discharge To Sewer/Potw Or Npdes(With Prior Storage--With Or
 Without Treatment)
 Facility County: San Mateo

A5 **US GEOLOGICAL SURVEY**
Target **345 MIDDLEFIELD RD**
Property **SAN MATEO, CA 94025**

SEMS-ARCHIVE **1015732573**
RCRA-LQG **CA2470090364**
CA AST
CA CERS HAZ WASTE
CA CERS TANKS
CA HAZNET
CA CERS

Site 5 of 22 in cluster A

Actual:
57 ft.

SEMS Archive:
 Site ID: 0904273
 EPA ID: CA2470090364
 Cong District: 11
 FIPS Code: 06081
 FF: Y
 NPL: Not on the NPL
 Non NPL Status: NFRAP-Site does not qualify for the NPL based on existing information

SEMS Archive Detail:
 Region: 09
 Site ID: 0904273
 EPA ID: CA2470090364
 Site Name: US GEOLOGICAL SURVEY
 NPL: N
 FF: Y
 OU: 00
 Action Code: VS
 Action Name: ARCH SITE
 SEQ: 1
 Start Date: Not reported
 Finish Date: 1993-09-23 04:00:00
 Qual: Not reported
 Current Action Lead: EPA Perf In-Hse

 Region: 09

Map ID
Direction
Distance
Elevation

MAP FINDINGS

Site

Database(s)

EDR ID Number
EPA ID Number

US GEOLOGICAL SURVEY (Continued)

1015732573

Site ID: 0904273
EPA ID: CA2470090364
Site Name: US GEOLOGICAL SURVEY
NPL: N
FF: Y
OU: 00
Action Code: DS
Action Name: DISCVRY
SEQ: 1
Start Date: 1987-08-01 04:00:00
Finish Date: 1987-08-01 04:00:00
Qual: Not reported
Current Action Lead: Fed Fac

Region: 09
Site ID: 0904273
EPA ID: CA2470090364
Site Name: US GEOLOGICAL SURVEY
NPL: N
FF: Y
OU: 00
Action Code: PA
Action Name: PA
SEQ: 1
Start Date: Not reported
Finish Date: 1993-09-23 04:00:00
Qual: N
Current Action Lead: Fed Fac

RCRA-LQG:

Date form received by agency: 07/18/2016
Facility name: U.S. GEOLOGICAL SURVEY
Facility address: 345 MIDDLEFIELD ROAD
MENLO PARK, CA 94025
EPA ID: CA2470090364
Mailing address: MIDDLEFIELD ROAD
MENLO PARK, CA 94025
Contact: MICHAEL P RAMIREZ
Contact address: MIDDLEFIELD ROAD
MENLO PARK, CA 94025
Contact country: US
Contact telephone: 650-329-5474
Contact email: MRAMIREZ@USGS.GOV
EPA Region: 09
Classification: Large Quantity Generator
Description: Handler: generates 1,000 kg or more of hazardous waste during any calendar month; or generates more than 1 kg of acutely hazardous waste during any calendar month; or generates more than 100 kg of any residue or contaminated soil, waste or other debris resulting from the cleanup of a spill, into or on any land or water, of acutely hazardous waste during any calendar month; or generates 1 kg or less of acutely hazardous waste during any calendar month, and accumulates more than 1 kg of acutely hazardous waste at any time; or generates 100 kg or less of any residue or contaminated soil, waste or other debris resulting from the cleanup of a spill, into or on any land or water, of acutely hazardous waste during any calendar month, and accumulates more than

Map ID
Direction
Distance
Elevation

MAP FINDINGS

Site

Database(s)

EDR ID Number
EPA ID Number

US GEOLOGICAL SURVEY (Continued)

1015732573

100 kg of that material at any time

Owner/Operator Summary:

Owner/operator name: U.S. GEOLOGICAL SURVEY
Owner/operator address: MIDDLEFIELD ROAD
MENLO PARK, CA 94025
Owner/operator country: US
Owner/operator telephone: 650-329-5474
Owner/operator email: Not reported
Owner/operator fax: Not reported
Owner/operator extension: Not reported
Legal status: Federal
Owner/Operator Type: Owner
Owner/Op start date: 01/01/2016
Owner/Op end date: Not reported

Owner/operator name: U.S. GEOLOGICAL SURVEY
Owner/operator address: Not reported
Not reported
Owner/operator country: Not reported
Owner/operator telephone: Not reported
Owner/operator email: Not reported
Owner/operator fax: Not reported
Owner/operator extension: Not reported
Legal status: Federal
Owner/Operator Type: Operator
Owner/Op start date: 01/01/2016
Owner/Op end date: Not reported

Owner/operator name: NOT REQUIRED
Owner/operator address: NOT REQUIRED
NOT REQUIRED, ME 99999
Owner/operator country: Not reported
Owner/operator telephone: 415-555-1212
Owner/operator email: Not reported
Owner/operator fax: Not reported
Owner/operator extension: Not reported
Legal status: Federal
Owner/Operator Type: Operator
Owner/Op start date: Not reported
Owner/Op end date: Not reported

Owner/operator name: GENERAL SERVICES ADMIN
Owner/operator address: NOT REQUIRED
NOT REQUIRED, ME 99999
Owner/operator country: Not reported
Owner/operator telephone: 415-555-1212
Owner/operator email: Not reported
Owner/operator fax: Not reported
Owner/operator extension: Not reported
Legal status: Federal
Owner/Operator Type: Owner
Owner/Op start date: Not reported
Owner/Op end date: Not reported

Handler Activities Summary:

Map ID
Direction
Distance
Elevation

MAP FINDINGS

Site

Database(s)

EDR ID Number
EPA ID Number

US GEOLOGICAL SURVEY (Continued)

1015732573

U.S. importer of hazardous waste: No
Mixed waste (haz. and radioactive): Yes
Recycler of hazardous waste: No
Transporter of hazardous waste: No
Treater, storer or disposer of HW: No
Underground injection activity: No
On-site burner exemption: No
Furnace exemption: No
Used oil fuel burner: No
Used oil processor: No
User oil refiner: No
Used oil fuel marketer to burner: No
Used oil Specification marketer: No
Used oil transfer facility: No
Used oil transporter: No

Universal Waste Summary:

Waste type: Batteries
Accumulated waste on-site: Yes
Generated waste on-site: No

Historical Generators:

Date form received by agency: 03/16/2006
Site name: UNITED STATES GEOLOGICAL SURVEY
Classification: Small Quantity Generator

Date form received by agency: 03/16/2006
Site name: UNITED STATES GEOLOGICAL SURVEY
Classification: Large Quantity Generator

Date form received by agency: 09/01/1996
Site name: USGS
Classification: Large Quantity Generator

Date form received by agency: 11/29/1994
Site name: U.S.G.S.
Classification: Large Quantity Generator

Date form received by agency: 01/26/1987
Site name: USGS
Classification: Small Quantity Generator

Hazardous Waste Summary:

. Waste code: 181
. Waste name: Other inorganic solid waste

. Waste code: 331
. Waste name: Off-specification, aged, or surplus organics

. Waste code: 352
. Waste name: Other organic solids

. Waste code: 541
. Waste name: Photochemicals / photo processing waste

Map ID
Direction
Distance
Elevation

MAP FINDINGS

Site

Database(s)

EDR ID Number
EPA ID Number

US GEOLOGICAL SURVEY (Continued)

1015732573

- . Waste code: 551
- . Waste name: Laboratory waste chemicals

- . Waste code: 791
- . Waste name: Liquids with pH < 2

- . Waste code: D001
- . Waste name: IGNITABLE WASTE

- . Waste code: D002
- . Waste name: CORROSIVE WASTE

- . Waste code: D003
- . Waste name: REACTIVE WASTE

- . Waste code: D004
- . Waste name: ARSENIC

- . Waste code: D005
- . Waste name: BARIUM

- . Waste code: D006
- . Waste name: CADMIUM

- . Waste code: D007
- . Waste name: CHROMIUM

- . Waste code: D008
- . Waste name: LEAD

- . Waste code: D009
- . Waste name: MERCURY

- . Waste code: D010
- . Waste name: SELENIUM

- . Waste code: D011
- . Waste name: SILVER

- . Waste code: D018
- . Waste name: BENZENE

- . Waste code: D019
- . Waste name: CARBON TETRACHLORIDE

- . Waste code: D022
- . Waste name: CHLOROFORM

- . Waste code: D035
- . Waste name: METHYL ETHYL KETONE

- . Waste code: F002
- . Waste name: THE FOLLOWING SPENT HALOGENATED SOLVENTS: TETRACHLOROETHYLENE, METHYLENE CHLORIDE, TRICHLOROETHYLENE, 1,1,1-TRICHLOROETHANE, CHLOROBENZENE, 1,1,2-TRICHLORO-1,2,2-TRIFLUOROETHANE, ORTHO-DICHLOROBENZENE, TRICHLOROFLUOROMETHANE, AND 1,1,2, TRICHLOROETHANE; ALL SPENT SOLVENT MIXTURES/BLENDS CONTAINING, BEFORE

Map ID
Direction
Distance
Elevation

MAP FINDINGS

Site

Database(s)

EDR ID Number
EPA ID Number

US GEOLOGICAL SURVEY (Continued)

1015732573

USE, A TOTAL OF TEN PERCENT OR MORE (BY VOLUME) OF ONE OR MORE OF THE ABOVE HALOGENATED SOLVENTS OR THOSE SOLVENTS LISTED IN F001, F004, AND F005; AND STILL BOTTOMS FROM THE RECOVERY OF THESE SPENT SOLVENTS AND SPENT SOLVENT MIXTURES.

. Waste code: F003
. Waste name: THE FOLLOWING SPENT NONHALOGENATED SOLVENTS: XYLENE, ACETONE, ETHYL ACETATE, ETHYL BENZENE, ETHYL ETHER, METHYL ISOBUTYL KETONE, N-BUTYL ALCOHOL, CYCLOHEXANONE, AND METHANOL; ALL SPENT SOLVENT MIXTURES/BLENDS CONTAINING, BEFORE USE, ONLY THE ABOVE SPENT NONHALOGENATED SOLVENTS; AND ALL SPENT SOLVENT MIXTURES/BLENDS CONTAINING, BEFORE USE, ONE OR MORE OF THE ABOVE NONHALOGENATED SOLVENTS, AND A TOTAL OF TEN PERCENT OR MORE (BY VOLUME) OF ONE OR MORE OF THOSE SOLVENTS LISTED IN F001, F002, F004, AND F005; AND STILL BOTTOMS FROM THE RECOVERY OF THESE SPENT SOLVENTS AND SPENT SOLVENT MIXTURES.

. Waste code: F005
. Waste name: THE FOLLOWING SPENT NONHALOGENATED SOLVENTS: TOLUENE, METHYL ETHYL KETONE, CARBON DISULFIDE, ISOBUTANOL, PYRIDINE, BENZENE, 2-ETHOXYETHANOL, AND 2-NITROPROPANE; ALL SPENT SOLVENT MIXTURES/BLENDS CONTAINING, BEFORE USE, A TOTAL OF TEN PERCENT OR MORE (BY VOLUME) OF ONE OR MORE OF THE ABOVE NONHALOGENATED SOLVENTS OR THOSE SOLVENTS LISTED IN F001, F002, OR F004; AND STILL BOTTOMS FROM THE RECOVERY OF THESE SPENT SOLVENTS AND SPENT SOLVENT MIXTURES.

. Waste code: U002
. Waste name: 2-PROPANONE (I) (OR) ACETONE (I)

. Waste code: U151
. Waste name: MERCURY

. Waste code: U220
. Waste name: BENZENE, METHYL- (OR) TOLUENE

. Waste code: U239
. Waste name: BENZENE, DIMETHYL- (I,T) (OR) XYLENE (I)

Biennial Reports:

Last Biennial Reporting Year: 2017

Annual Waste Handled:

Waste code: D001
Waste name: IGNITABLE HAZARDOUS WASTES ARE THOSE WASTES WHICH HAVE A FLASHPOINT OF LESS THAN 140 DEGREES FAHRENHEIT AS DETERMINED BY A PENSKEY-MARTENS CLOSED CUP FLASH POINT TESTER. ANOTHER METHOD OF DETERMINING THE FLASH POINT OF A WASTE IS TO REVIEW THE MATERIAL SAFETY DATA SHEET, WHICH CAN BE OBTAINED FROM THE MANUFACTURER OR DISTRIBUTOR OF THE MATERIAL. LACQUER THINNER IS AN EXAMPLE OF A COMMONLY USED SOLVENT WHICH WOULD BE CONSIDERED AS IGNITABLE HAZARDOUS WASTE.

Amount (Lbs): 9398

Waste code: D002
Waste name: A WASTE WHICH HAS A PH OF LESS THAN 2 OR GREATER THAN 12.5 IS CONSIDERED TO BE A CORROSIVE HAZARDOUS WASTE. SODIUM HYDROXIDE, A CAUSTIC SOLUTION WITH A HIGH PH, IS OFTEN USED BY INDUSTRIES TO CLEAN OR DEGREASE PARTS. HYDROCHLORIC ACID, A SOLUTION WITH A LOW PH, IS

Map ID
Direction
Distance
Elevation

MAP FINDINGS

Site

Database(s)

EDR ID Number
EPA ID Number

US GEOLOGICAL SURVEY (Continued)

1015732573

USED BY MANY INDUSTRIES TO CLEAN METAL PARTS PRIOR TO PAINTING. WHEN THESE CAUSTIC OR ACID SOLUTIONS BECOME CONTAMINATED AND MUST BE DISPOSED, THE WASTE WOULD BE A CORROSIVE HAZARDOUS WASTE.

Amount (Lbs): 9398

Waste code: D004
Waste name: ARSENIC
Amount (Lbs): 9398

Waste code: D005
Waste name: BARIUM
Amount (Lbs): 9398

Waste code: D006
Waste name: CADMIUM
Amount (Lbs): 9398

Waste code: D007
Waste name: CHROMIUM
Amount (Lbs): 9398

Waste code: D008
Waste name: LEAD
Amount (Lbs): 9398

Waste code: D009
Waste name: MERCURY
Amount (Lbs): 9398

Waste code: D010
Waste name: SELENIUM
Amount (Lbs): 9398

Waste code: D011
Waste name: SILVER
Amount (Lbs): 9398

Waste code: D022
Waste name: CHLOROFORM
Amount (Lbs): 9398

Waste code: D035
Waste name: METHYL ETHYL KETONE
Amount (Lbs): 9398

Waste code: F002
Waste name: THE FOLLOWING SPENT HALOGENATED SOLVENTS: TETRACHLOROETHYLENE, METHYLENE CHLORIDE, TRICHLOROETHYLENE, 1,1,1-TRICHLOROETHANE, CHLOROBENZENE, 1,1,2-TRICHLORO-1,2,2-TRIFLUOROETHANE, ORTHO-DICHLOROBENZENE, TRICHLOROFLUOROMETHANE, AND 1,1,2-TRICHLOROETHANE; ALL SPENT SOLVENT MIXTURES/BLENDS CONTAINING, BEFORE USE, A TOTAL OF TEN PERCENT OR MORE (BY VOLUME) OF ONE OR MORE OF THE ABOVE HALOGENATED SOLVENTS OR THOSE LISTED IN F001, F004, OR F005, AND STILL BOTTOMS FROM THE RECOVERY OF THESE SPENT SOLVENTS AND SPENT SOLVENT MIXTURES.

Amount (Lbs): 9398

Map ID
Direction
Distance
Elevation

MAP FINDINGS

Site

Database(s)

EDR ID Number
EPA ID Number

US GEOLOGICAL SURVEY (Continued)

1015732573

Waste code: F003
Waste name: THE FOLLOWING SPENT NON-HALOGENATED SOLVENTS: XYLENE, ACETONE, ETHYL ACETATE, ETHYL BENZENE, ETHYL ETHER, METHYL ISOBUTYL KETONE, N-BUTYL ALCOHOL, CYCLOHEXANONE, AND METHANOL; ALL SPENT SOLVENT MIXTURES/BLENDS CONTAINING, BEFORE USE, ONLY THE ABOVE SPENT NON-HALOGENATED SOLVENTS; AND ALL SPENT SOLVENT MIXTURES/BLENDS CONTAINING, BEFORE USE, ONE OR MORE OF THE ABOVE NON-HALOGENATED SOLVENTS, AND, A TOTAL OF TEN PERCENT OR MORE (BY VOLUME) OF ONE OR MORE OF THOSE SOLVENTS LISTED IN F001, F002, F004, AND F005, AND STILL BOTTOMS FROM THE RECOVERY OF THESE SPENT SOLVENTS AND SPENT SOLVENT MIXTURES.
Amount (Lbs): 9398

Waste code: F005
Waste name: THE FOLLOWING SPENT NON-HALOGENATED SOLVENTS: TOLUENE, METHYL ETHYL KETONE, CARBON DISULFIDE, ISOBUTANOL, PYRIDINE, BENZENE, 2-ETHOXYETHANOL, AND 2-NITROPROPANE; ALL SPENT SOLVENT MIXTURES/BLENDS CONTAINING, BEFORE USE, A TOTAL OF TEN PERCENT OR MORE (BY VOLUME) OF ONE OR MORE OF THE ABOVE NON-HALOGENATED SOLVENTS OR THOSE SOLVENTS LISTED IN F001, F002, OR F004; AND STILL BOTTOMS FROM THE RECOVERY OF THESE SPENT SOLVENTS AND SPENT SOLVENT MIXTURES.
Amount (Lbs): 9398

Violation Status: No violations found

AST:

Name: US GEOLOGICAL SURVEY
Address: 345 MIDDLEFIELD RD
City/Zip: MENLO PARK,94025
Certified Unified Program Agencies: Not reported
Owner: US GEOLOGICAL SURVEY
Total Gallons: Not reported
CERSID: 10063720
Facility ID: Not reported
Business Name: US GEOLOGICAL SURVEY
Phone: 6503295474
Fax: 6503294723
Mailing Address: 345 MIDDLEFIELD RD M/S 466
Mailing Address City: MENLO PARK
Mailing Address State: CA
Mailing Address Zip Code: 94025
Operator Name: United States Government
Operator Phone: 6503295474
Owner Phone: 6503295474
Owner Mail Address: 345 MIDDLEFIELD RD M/S 466
Owner State: CA
Owner Zip Code: 94025
Owner Country: United States
Property Owner Name: Not reported
Property Owner Phone: Not reported
Property Owner Mailing Address: Not reported
Property Owner City: Not reported
Property Owner Stat : Not reported
Property Owner Zip Code: Not reported
Property Owner Country: Not reported
EPAID: CA2470090364

Map ID
Direction
Distance
Elevation

MAP FINDINGS

Site

Database(s)

EDR ID Number
EPA ID Number

US GEOLOGICAL SURVEY (Continued)

1015732573

CERS HAZ WASTE:

Site ID: 165072
CERS ID: 10063720
CERS Description: Hazardous Waste Generator

Violations:

Site ID: 165072
Site Name: US GEOLOGICAL SURVEY
Violation Date: 04-26-2018
Citation: 22 CCR 12 66262.34(f) - California Code of Regulations, Title 22, Chapter 12, Section(s) 66262.34(f)
Violation Description: Failure to properly label hazardous waste accumulation containers and portable tanks with the following requirements: "Hazardous Waste", name and address of the generator, physical and chemical characteristics of the Hazardous Waste, and starting accumulation date.

Violation Notes: Returned to compliance on 07/10/2018. Many hazardous waste containers were not labeled. Please ensure that labels are placed on containers when the first drop of hazardous waste is added. This is also the accumulation start date. Ensure staff are aware of this regulatory requirement. Provide verification to inspector within 30 days.

Violation Division: San Mateo County Environmental Health
Violation Program: HW
Violation Source: CERS

Site ID: 165072
Site Name: US GEOLOGICAL SURVEY
Violation Date: 06-06-2018
Citation: HSC 6.67 25270.4.5(a) - California Health and Safety Code, Chapter 6.67, Section(s) 25270.4.5(a)

Violation Description: Failure to provide the following training to all oil-handling personnel: 1. Operation and maintenance of equipment to prevent discharges. 2. Discharge procedure protocols. 3. Applicable pollution control laws, rules, and regulations. 4. General facility operations. 5. Contents of the SPCC Plan.

Violation Notes: Training records unavailable since November 19, 2015. Please either provide copies of these records or conduct the training within 30 days and provide inspector with verification.

Violation Division: San Mateo County Environmental Health
Violation Program: APSA
Violation Source: CERS

Site ID: 165072
Site Name: US GEOLOGICAL SURVEY
Violation Date: 06-06-2018
Citation: HSC 6.67 25270.4.5(a) - California Health and Safety Code, Chapter 6.67, Section(s) 25270.4.5(a)

Violation Description: Failure to ensure that tanks are inspected and tested by an appropriately qualified person in accordance with industry standards.

Violation Notes: Records for inspection/integrity testing unavailable at time of inspection. Please provide copies within 30 days.

Violation Division: San Mateo County Environmental Health
Violation Program: APSA
Violation Source: CERS

Site ID: 165072
Site Name: US GEOLOGICAL SURVEY

Map ID
Direction
Distance
Elevation

MAP FINDINGS

Site

Database(s)

EDR ID Number
EPA ID Number

US GEOLOGICAL SURVEY (Continued)

1015732573

Violation Date: 06-06-2018
Citation: HSC 6.67 25270.4.5(a) - California Health and Safety Code, Chapter 6.67, Section(s) 25270.4.5(a)
Violation Description: Failure to designate person who reports to management as accountable for discharge prevention at facility.
Violation Notes: Currently, no individual designated as accountable for discharge prevention. Please identify a person who reports to management as accountable for discharge prevention within 30 days and verify with inspection.
Violation Division: San Mateo County Environmental Health
Violation Program: APSA
Violation Source: CERS

Site ID: 165072
Site Name: US GEOLOGICAL SURVEY
Violation Date: 06-06-2018
Citation: HSC 6.67 25270.4.5 (a) - California Health and Safety Code, Chapter 6.67, Section(s) 25270.4.5 (a)
Violation Description: Failure to comply with one or more of the following requirements: 1. Have record of inspections and integrity tests signed by the appropriate supervisor or inspector. 2. Keep written procedures and records of inspections and integrity tests for at least three years. 3. Keep comparison records.
Violation Notes: Monthly tank inspection records unavailable for post January 2018. Please provide these records or begin immediately to inspect tanks monthly and provide a copy of the first 2 months inspections. Observed paint flaking off tank near Building 11 and tank 1C appeared to be rusting along corners. Please provide a schedule for painting these and any other tanks that need painting within 30 days.
Violation Division: San Mateo County Environmental Health
Violation Program: APSA
Violation Source: CERS

Site ID: 165072
Site Name: US GEOLOGICAL SURVEY
Violation Date: 03-25-2016
Citation: 22 CCR 12 66262.34(f) - California Code of Regulations, Title 22, Chapter 12, Section(s) 66262.34(f)
Violation Description: Failure to properly label hazardous waste accumulation containers with the following requirements: "Hazardous Waste", name and address of the generator, physical and chemical characteristics of the Hazardous Waste, and starting accumulation date.
Violation Notes: Returned to compliance on 04/19/2016. Numerous waste containers were found in the McKelvey Bldg to be out of compliance for labeling. Either labels were completely missing or start dates were missing. This was found in Labs: 1256, 1009, 1015, 3027. and Bldg 11. All waste containers must be labeled properly. Correct all labeling issues and provide verification to the County within 30 days.
Violation Division: San Mateo County Environmental Health
Violation Program: HW
Violation Source: CERS

Site ID: 165072
Site Name: US GEOLOGICAL SURVEY
Violation Date: 06-06-2018
Citation: HSC 6.67 25270.4.5(a) - California Health and Safety Code, Chapter 6.67, Section(s) 25270.4.5(a)

Map ID
Direction
Distance
Elevation

MAP FINDINGS

Site

Database(s)

EDR ID Number
EPA ID Number

US GEOLOGICAL SURVEY (Continued)

1015732573

Violation Description: Failure to conduct spill prevention briefing for oil-handling personnel at least once a year to assure adequate understanding of the SPCC Plan.

Violation Notes: Training records unavailable since November 19, 2015. Please either provide copies of these records or conduct the training within 30 days and provide inspector with verification.

Violation Division: San Mateo County Environmental Health
Violation Program: APSA
Violation Source: CERS

Site ID: 165072
Site Name: US GEOLOGICAL SURVEY
Violation Date: 04-26-2018
Citation: 40 CFR 1 265.173 - U.S. Code of Federal Regulations, Title 40, Chapter 1, Section(s) 265.173

Violation Description: Failure to meet the following container management requirements: (a) A container holding hazardous waste must always be closed during storage, except when it is necessary to add or remove waste. (b) A container holding hazardous waste must not be opened, handled, or stored in a manner which may rupture the container or cause it to leak.

Violation Notes: Returned to compliance on 07/10/2018. Open hazardous waste container for solid contaminated debris observed in hood on floor 3 in building 15. Hazardous waste containers for effluent from HPLCs and other equipment not properly closed. Please purchase caps with adaptors for lines conveying waste from instruments to waste containers and ensure that all hazardous waste containers are closed except when adding hazardous waste.

Violation Division: San Mateo County Environmental Health
Violation Program: HW
Violation Source: CERS

Site ID: 165072
Site Name: US GEOLOGICAL SURVEY
Violation Date: 06-06-2018
Citation: HSC 6.95 25508(a)(1) - California Health and Safety Code, Chapter 6.95, Section(s) 25508(a)(1)

Violation Description: Failure to complete and electronically submit hazardous material inventory information for all reportable hazardous materials on site at or above reportable quantities.

Violation Notes: Please update inventory within 30 days and consolidate chemicals within the same space within 30 days.

Violation Division: San Mateo County Environmental Health
Violation Program: HMRRP
Violation Source: CERS

Site ID: 165072
Site Name: US GEOLOGICAL SURVEY
Violation Date: 06-06-2018
Citation: HSC 6.95 25508.1(a)-(f) - California Health and Safety Code, Chapter 6.95, Section(s) 25508.1(a)-(f)

Violation Description: Failure to electronically update business plan within 30 days of any one of the following events: A 100 percent or more increase in the quantity of a previously disclosed material. Any handling of a previously undisclosed hazardous materials at or above reportable quantities. A change of business address, business ownership, or business name. A substantial change in the handler's operations that

Map ID
Direction
Distance
Elevation

MAP FINDINGS

Site

Database(s)

EDR ID Number
EPA ID Number

US GEOLOGICAL SURVEY (Continued)

1015732573

Violation Notes: requires modification to any portion of the business plan. Returned to compliance on 11/30/2018. Environmental contact named in current submission no longer working at this facility. No update made to the HMBP within 30 days of this personnel change. Please update as soon as possible and continue to update within 30 days of major changes in quantities, personnel, etc.

Violation Division: San Mateo County Environmental Health
Violation Program: HMRRP
Violation Source: CERS

Site ID: 165072
Site Name: US GEOLOGICAL SURVEY
Violation Date: 03-25-2016
Citation: 22 CCR 12 66262.34(d) - California Code of Regulations, Title 22, Chapter 12, Section(s) 66262.34(d)

Violation Description: Failure to dispose of hazardous waste within 180 days (or 270 if waste is transported over 200 miles) for the generator who generates less than 1000 kilogram per month, but more than 100 kilograms per month.

Violation Notes: Returned to compliance on 04/19/2016. At least three waste containers were found being stored longer than the regulations allow. In the McKelvey Bldg in Labs: 1256 a container dated 2014 was found. In Lab 1033 a waste mercury container was found dated back to 2013. In lab 3037 I found a hazardous waste sharps container dating back to 3/4/2012. All waste containers must not be stored longer than the regulations allow. Collect and ship off these wastes immediately and any other containers that may be over their storage limits. Provide verification of their removal to the County within 30 days.

Violation Division: San Mateo County Environmental Health
Violation Program: HW
Violation Source: CERS

Site ID: 165072
Site Name: US GEOLOGICAL SURVEY
Violation Date: 06-06-2018
Citation: HSC 6.67 25270.4.5 (a) - California Health and Safety Code, Chapter 6.67, Section(s) 25270.4.5 (a)

Violation Description: Failure to complete a review and evaluation of the SPCC Plan at least once every five years, document the completion of the review, and sign a statement as to whether the SPCC Plan will be amended.

Violation Notes: It appears that the 5-year review has not been conducted regularly. Please conduct a 5-year review by the end of 2018.

Violation Division: San Mateo County Environmental Health
Violation Program: APSA
Violation Source: CERS

Site ID: 165072
Site Name: US GEOLOGICAL SURVEY
Violation Date: 06-06-2018
Citation: HSC 6.95 25508(a)(1) - California Health and Safety Code, Chapter 6.95, Section(s) 25508(a)(1)

Violation Description: Failure to complete and electronically submit a site map with all required content.

Violation Notes: Site map does not accurately depict the locations of hazardous materials Building 3A has no hazardous materials and 9F has hazardous materials. Update site map and ensure that all symbols are shown in the legend. Complete within 30 days.

Violation Division: San Mateo County Environmental Health

Map ID
Direction
Distance
Elevation

MAP FINDINGS

Site

Database(s)

EDR ID Number
EPA ID Number

US GEOLOGICAL SURVEY (Continued)

1015732573

Violation Program: HMRRP
Violation Source: CERS

Site ID: 165072
Site Name: US GEOLOGICAL SURVEY
Violation Date: 06-06-2018
Citation: HSC 6.95 Multiple - California Health and Safety Code, Chapter 6.95, Section(s) Multiple

Violation Description: Business Plan Program - Release/Leaks/Spills - General
Violation Notes: Acid bath 15% with spout positioned over sink with nothing to prevent discharge to POTW. Please rearrange this acid bath to prevent the potential release to the POTW in case of a spill in the sink. Verify with inspector within 30 days.

Violation Division: San Mateo County Environmental Health
Violation Program: HMRRP
Violation Source: CERS

Evaluation:
Eval General Type: Other/Unknown
Eval Date: 01-19-2016
Violations Found: No
Eval Type: Other, not routine, done by local agency
Eval Notes: Not reported
Eval Division: San Mateo County Environmental Health
Eval Program: HMRRP
Eval Source: CERS

Eval General Type: Compliance Evaluation Inspection
Eval Date: 03-25-2016
Violations Found: Yes
Eval Type: Routine done by local agency
Eval Notes: Not reported
Eval Division: San Mateo County Environmental Health
Eval Program: HW
Eval Source: CERS

Eval General Type: Other/Unknown
Eval Date: 04-25-2018
Violations Found: No
Eval Type: Other, not routine, done by local agency
Eval Notes: Not reported
Eval Division: San Mateo County Environmental Health
Eval Program: APSA
Eval Source: CERS

Eval General Type: Other/Unknown
Eval Date: 06-06-2018
Violations Found: No
Eval Type: Other, not routine, done by local agency
Eval Notes: Not reported
Eval Division: San Mateo County Environmental Health
Eval Program: APSA
Eval Source: CERS

Eval General Type: Other/Unknown
Eval Date: 10-08-2014
Violations Found: No

Map ID
Direction
Distance
Elevation

MAP FINDINGS

Site

Database(s)

EDR ID Number
EPA ID Number

US GEOLOGICAL SURVEY (Continued)

1015732573

Eval Type: Other, not routine, done by local agency
Eval Notes: Not reported
Eval Division: San Mateo County Environmental Health
Eval Program: HMRRP
Eval Source: CERS

Eval General Type: Compliance Evaluation Inspection
Eval Date: 03-25-2016
Violations Found: No
Eval Type: Routine done by local agency
Eval Notes: Not reported
Eval Division: San Mateo County Environmental Health
Eval Program: HMRRP
Eval Source: CERS

Eval General Type: Compliance Evaluation Inspection
Eval Date: 04-26-2018
Violations Found: No
Eval Type: Routine done by local agency
Eval Notes: Not reported
Eval Division: San Mateo County Environmental Health
Eval Program: APSA
Eval Source: CERS

Eval General Type: Other/Unknown
Eval Date: 06-06-2018
Violations Found: No
Eval Type: Other, not routine, done by local agency
Eval Notes: Not reported
Eval Division: San Mateo County Environmental Health
Eval Program: HMRRP
Eval Source: CERS

Eval General Type: Compliance Evaluation Inspection
Eval Date: 03-25-2016
Violations Found: No
Eval Type: Routine done by local agency
Eval Notes: Not reported
Eval Division: San Mateo County Environmental Health
Eval Program: APSA
Eval Source: CERS

Eval General Type: Other/Unknown
Eval Date: 04-25-2017
Violations Found: No
Eval Type: Other, not routine, done by local agency
Eval Notes: Not reported
Eval Division: San Mateo County Environmental Health
Eval Program: APSA
Eval Source: CERS

Eval General Type: Other/Unknown
Eval Date: 04-25-2018
Violations Found: No
Eval Type: Other, not routine, done by local agency
Eval Notes: Not reported
Eval Division: San Mateo County Environmental Health

Map ID
Direction
Distance
Elevation

MAP FINDINGS

Site

Database(s)

EDR ID Number
EPA ID Number

US GEOLOGICAL SURVEY (Continued)

1015732573

Eval Program:	HW
Eval Source:	CERS
Eval General Type:	Compliance Evaluation Inspection
Eval Date:	04-26-2018
Violations Found:	No
Eval Type:	Routine done by local agency
Eval Notes:	Not reported
Eval Division:	San Mateo County Environmental Health
Eval Program:	HMRRP
Eval Source:	CERS
Eval General Type:	Compliance Evaluation Inspection
Eval Date:	06-06-2018
Violations Found:	Yes
Eval Type:	Routine done by local agency
Eval Notes:	Not reported
Eval Division:	San Mateo County Environmental Health
Eval Program:	HMRRP
Eval Source:	CERS
Eval General Type:	Other/Unknown
Eval Date:	11-29-2018
Violations Found:	No
Eval Type:	Other, not routine, done by local agency
Eval Notes:	Not reported
Eval Division:	San Mateo County Environmental Health
Eval Program:	APSA
Eval Source:	CERS
Eval General Type:	Other/Unknown
Eval Date:	12-13-2018
Violations Found:	No
Eval Type:	Other, not routine, done by local agency
Eval Notes:	BP rvw, 159 chems table showing errors, map good, changes during inspect and onsite inspect
Eval Division:	San Mateo County Environmental Health
Eval Program:	HMRRP
Eval Source:	CERS
Eval General Type:	Other/Unknown
Eval Date:	12-13-2018
Violations Found:	No
Eval Type:	Other, not routine, done by local agency
Eval Notes:	SPCC revisions, training, inspections, tanks themselves, 2 GSA tanks included
Eval Division:	San Mateo County Environmental Health
Eval Program:	APSA
Eval Source:	CERS
Eval General Type:	Other/Unknown
Eval Date:	04-16-2018
Violations Found:	No
Eval Type:	Other, not routine, done by local agency
Eval Notes:	Not reported
Eval Division:	San Mateo County Environmental Health
Eval Program:	HMRRP

Map ID
Direction
Distance
Elevation

MAP FINDINGS

Site

Database(s)

EDR ID Number
EPA ID Number

US GEOLOGICAL SURVEY (Continued)

1015732573

Eval Source: CERS

Eval General Type: Other/Unknown
Eval Date: 04-16-2018
Violations Found: No
Eval Type: Other, not routine, done by local agency
Eval Notes: Not reported
Eval Division: San Mateo County Environmental Health
Eval Program: HW
Eval Source: CERS

Eval General Type: Other/Unknown
Eval Date: 04-25-2018
Violations Found: No
Eval Type: Other, not routine, done by local agency
Eval Notes: Not reported
Eval Division: San Mateo County Environmental Health
Eval Program: HMRRP
Eval Source: CERS

Eval General Type: Compliance Evaluation Inspection
Eval Date: 04-26-2018
Violations Found: Yes
Eval Type: Routine done by local agency
Eval Notes: Not reported
Eval Division: San Mateo County Environmental Health
Eval Program: HW
Eval Source: CERS

Eval General Type: Compliance Evaluation Inspection
Eval Date: 06-06-2018
Violations Found: Yes
Eval Type: Routine done by local agency
Eval Notes: Not reported
Eval Division: San Mateo County Environmental Health
Eval Program: APSA
Eval Source: CERS

Eval General Type: Other/Unknown
Eval Date: 08-27-2014
Violations Found: No
Eval Type: Other, not routine, done by local agency
Eval Notes: HMBP assessments
Eval Division: San Mateo County Environmental Health
Eval Program: HMRRP
Eval Source: CERS

Coordinates:

Site ID: 165072
Facility Name: US GEOLOGICAL SURVEY
Env Int Type Code: HWG
Program ID: 10063720
Coord Name: Not reported
Ref Point Type Desc: Unknown
Latitude: 37.456380
Longitude: -122.171300

Map ID
Direction
Distance
Elevation

MAP FINDINGS

Site

Database(s)

EDR ID Number
EPA ID Number

US GEOLOGICAL SURVEY (Continued)

1015732573

Affiliation:

Affiliation Type Desc: Identification Signer
Entity Name: Michael Ramirez
Entity Title: Safety and Occupational Health - Specialist
Affiliation Address: Not reported
Affiliation City: Not reported
Affiliation State: Not reported
Affiliation Country: Not reported
Affiliation Zip: Not reported
Affiliation Phone: Not reported

Affiliation Type Desc: Document Preparer
Entity Name: Michael Ramirez
Entity Title: Not reported
Affiliation Address: Not reported
Affiliation City: Not reported
Affiliation State: Not reported
Affiliation Country: Not reported
Affiliation Zip: Not reported
Affiliation Phone: Not reported

Affiliation Type Desc: Environmental Contact
Entity Name: Michael Ramirez
Entity Title: Not reported
Affiliation Address: 345 Middlefield Rd
Affiliation City: Menlo Park
Affiliation State: Ca
Affiliation Country: Not reported
Affiliation Zip: 94025
Affiliation Phone: Not reported

Affiliation Type Desc: Operator
Entity Name: United States Government
Entity Title: Not reported
Affiliation Address: Not reported
Affiliation City: Not reported
Affiliation State: Not reported
Affiliation Country: Not reported
Affiliation Zip: Not reported
Affiliation Phone: (650) 329-5474

Affiliation Type Desc: Parent Corporation
Entity Name: US GEOLOGICAL SURVEY
Entity Title: Not reported
Affiliation Address: Not reported
Affiliation City: Not reported
Affiliation State: Not reported
Affiliation Country: Not reported
Affiliation Zip: Not reported
Affiliation Phone: Not reported

Affiliation Type Desc: CUPA District
Entity Name: San Mateo County Environmental Health
Entity Title: Not reported
Affiliation Address: 2000 Alameda de las Pulgas, Suite 100
Affiliation City: San Mateo
Affiliation State: CA

Map ID
Direction
Distance
Elevation

MAP FINDINGS

Site

Database(s)

EDR ID Number
EPA ID Number

US GEOLOGICAL SURVEY (Continued)

1015732573

Affiliation Country: Not reported
Affiliation Zip: 94403
Affiliation Phone: (650) 372-6200

Affiliation Type Desc: Facility Mailing Address
Entity Name: Mailing Address
Entity Title: Not reported
Affiliation Address: 345 MIDDLEFIELD RD M/S 466
Affiliation City: MENLO PARK
Affiliation State: CA
Affiliation Country: Not reported
Affiliation Zip: 94025
Affiliation Phone: Not reported

Affiliation Type Desc: Legal Owner
Entity Name: US GEOLOGICAL SURVEY
Entity Title: Not reported
Affiliation Address: 345 MIDDLEFIELD RD M/S 466
Affiliation City: MENLO PARK
Affiliation State: CA
Affiliation Country: United States
Affiliation Zip: 94025
Affiliation Phone: (650) 329-5474

CERS TANKS:

Name: US GEOLOGICAL SURVEY
Address: 345 MIDDLEFIELD RD
City,State,Zip: MENLO PARK, CA 94025
Site ID: 165072
CERS ID: 10063720
CERS Description: Aboveground Petroleum Storage

Violations:

Site ID: 165072
Site Name: US GEOLOGICAL SURVEY
Violation Date: 04-26-2018
Citation: 22 CCR 12 66262.34(f) - California Code of Regulations, Title 22, Chapter 12, Section(s) 66262.34(f)
Violation Description: Failure to properly label hazardous waste accumulation containers and portable tanks with the following requirements: "Hazardous Waste", name and address of the generator, physical and chemical characteristics of the Hazardous Waste, and starting accumulation date.
Violation Notes: Returned to compliance on 07/10/2018. Many hazardous waste containers were not labeled. Please ensure that labels are placed on containers when the first drop of hazardous waste is added. This is also the accumulation start date. Ensure staff are aware of this regulatory requirement. Provide verification to inspector within 30 days.
Violation Division: San Mateo County Environmental Health
Violation Program: HW
Violation Source: CERS

Site ID: 165072
Site Name: US GEOLOGICAL SURVEY
Violation Date: 06-06-2018
Citation: HSC 6.67 25270.4.5(a) - California Health and Safety Code, Chapter

Map ID
Direction
Distance
Elevation

MAP FINDINGS

Site

Database(s)

EDR ID Number
EPA ID Number

US GEOLOGICAL SURVEY (Continued)

1015732573

Violation Description: 6.67, Section(s) 25270.4.5(a)
Failure to provide the following training to all oil-handling personnel: 1. Operation and maintenance of equipment to prevent discharges. 2. Discharge procedure protocols. 3. Applicable pollution control laws, rules, and regulations. 4. General facility operations. 5. Contents of the SPCC Plan.

Violation Notes: Training records unavailable since November 19, 2015. Please either provide copies of these records or conduct the training within 30 days and provide inspector with verification.

Violation Division: San Mateo County Environmental Health
Violation Program: APSA
Violation Source: CERS

Site ID: 165072
Site Name: US GEOLOGICAL SURVEY
Violation Date: 06-06-2018
Citation: HSC 6.67 25270.4.5(a) - California Health and Safety Code, Chapter 6.67, Section(s) 25270.4.5(a)

Violation Description: Failure to ensure that tanks are inspected and tested by an appropriately qualified person in accordance with industry standards.

Violation Notes: Records for inspection/integrity testing unavailable at time of inspection. Please provide copies within 30 days.

Violation Division: San Mateo County Environmental Health
Violation Program: APSA
Violation Source: CERS

Site ID: 165072
Site Name: US GEOLOGICAL SURVEY
Violation Date: 06-06-2018
Citation: HSC 6.67 25270.4.5(a) - California Health and Safety Code, Chapter 6.67, Section(s) 25270.4.5(a)

Violation Description: Failure to designate person who reports to management as accountable for discharge prevention at facility.

Violation Notes: Currently, no individual designated as accountable for discharge prevention. Please identify a person who reports to management as accountable for discharge prevention within 30 days and verify with inspection.

Violation Division: San Mateo County Environmental Health
Violation Program: APSA
Violation Source: CERS

Site ID: 165072
Site Name: US GEOLOGICAL SURVEY
Violation Date: 06-06-2018
Citation: HSC 6.67 25270.4.5 (a) - California Health and Safety Code, Chapter 6.67, Section(s) 25270.4.5 (a)

Violation Description: Failure to comply with one or more of the following requirements: 1. Have record of inspections and integrity tests signed by the appropriate supervisor or inspector. 2. Keep written procedures and records of inspections and integrity tests for at least three years. 3. Keep comparison records.

Violation Notes: Monthly tank inspection records unavailable for post January 2018. Please provide these records or begin immediately to inspect tanks monthly and provide a copy of the first 2 months inspections. Observed paint flaking off tank near Building 11 and tank 1C appeared to be rusting along corners. Please provide a schedule for painting these and any other tanks that need painting within 30 days.

Map ID
Direction
Distance
Elevation

MAP FINDINGS

Site

Database(s)

EDR ID Number
EPA ID Number

US GEOLOGICAL SURVEY (Continued)

1015732573

Violation Division: San Mateo County Environmental Health
Violation Program: APSA
Violation Source: CERS

Site ID: 165072
Site Name: US GEOLOGICAL SURVEY
Violation Date: 03-25-2016
Citation: 22 CCR 12 66262.34(f) - California Code of Regulations, Title 22, Chapter 12, Section(s) 66262.34(f)
Violation Description: Failure to properly label hazardous waste accumulation containers with the following requirements: "Hazardous Waste", name and address of the generator, physical and chemical characteristics of the Hazardous Waste, and starting accumulation date.
Violation Notes: Returned to compliance on 04/19/2016. Numerous waste containers were found in the McKelvey Bldg to be out of compliance for labeling. Either labels were completely missing or start dates were missing. This was found in Labs: 1256, 1009, 1015, 3027. and Bldg 11. All waste containers must be labeled properly. Correct all labeling issues and provide verification to the County within 30 days.

Violation Division: San Mateo County Environmental Health
Violation Program: HW
Violation Source: CERS

Site ID: 165072
Site Name: US GEOLOGICAL SURVEY
Violation Date: 06-06-2018
Citation: HSC 6.67 25270.4.5(a) - California Health and Safety Code, Chapter 6.67, Section(s) 25270.4.5(a)
Violation Description: Failure to conduct spill prevention briefing for oil-handling personnel at least once a year to assure adequate understanding of the SPCC Plan.
Violation Notes: Training records unavailable since November 19, 2015. Please either provide copies of these records or conduct the training within 30 days and provide inspector with verification.

Violation Division: San Mateo County Environmental Health
Violation Program: APSA
Violation Source: CERS

Site ID: 165072
Site Name: US GEOLOGICAL SURVEY
Violation Date: 04-26-2018
Citation: 40 CFR 1 265.173 - U.S. Code of Federal Regulations, Title 40, Chapter 1, Section(s) 265.173
Violation Description: Failure to meet the following container management requirements: (a) A container holding hazardous waste must always be closed during storage, except when it is necessary to add or remove waste. (b) A container holding hazardous waste must not be opened, handled, or stored in a manner which may rupture the container or cause it to leak.
Violation Notes: Returned to compliance on 07/10/2018. Open hazardous waste container for solid contaminated debris observed in hood on floor 3 in building 15. Hazardous waste containers for effluent from HPLCs and other equipment not properly closed. Please purchase caps with adaptors for lines conveying waste from instruments to waste containers and ensure that all hazardous waste containers are closed except when adding hazardous waste.
Violation Division: San Mateo County Environmental Health

Map ID
Direction
Distance
Elevation

MAP FINDINGS

Site

Database(s)

EDR ID Number
EPA ID Number

US GEOLOGICAL SURVEY (Continued)

1015732573

Violation Program: HW
Violation Source: CERS

Site ID: 165072
Site Name: US GEOLOGICAL SURVEY
Violation Date: 06-06-2018
Citation: HSC 6.95 25508(a)(1) - California Health and Safety Code, Chapter 6.95, Section(s) 25508(a)(1)
Violation Description: Failure to complete and electronically submit hazardous material inventory information for all reportable hazardous materials on site at or above reportable quantities.
Violation Notes: Please update inventory within 30 days and consolidate chemicals within the same space within 30 days.
Violation Division: San Mateo County Environmental Health
Violation Program: HMRRP
Violation Source: CERS

Site ID: 165072
Site Name: US GEOLOGICAL SURVEY
Violation Date: 06-06-2018
Citation: HSC 6.95 25508.1(a)-(f) - California Health and Safety Code, Chapter 6.95, Section(s) 25508.1(a)-(f)
Violation Description: Failure to electronically update business plan within 30 days of any one of the following events: A 100 percent or more increase in the quantity of a previously disclosed material. Any handling of a previously undisclosed hazardous materials at or above reportable quantities. A change of business address, business ownership, or business name. A substantial change in the handler's operations that requires modification to any portion of the business plan.
Violation Notes: Returned to compliance on 11/30/2018. Environmental contact named in current submission no longer working at this facility. No update made to the HMBP within 30 days of this personnel change. Please update as soon as possible and continue to update within 30 days of major changes in quantities, personnel, etc.
Violation Division: San Mateo County Environmental Health
Violation Program: HMRRP
Violation Source: CERS

Site ID: 165072
Site Name: US GEOLOGICAL SURVEY
Violation Date: 03-25-2016
Citation: 22 CCR 12 66262.34(d) - California Code of Regulations, Title 22, Chapter 12, Section(s) 66262.34(d)
Violation Description: Failure to dispose of hazardous waste within 180 days (or 270 if waste is transported over 200 miles) for the generator who generates less than 1000 kilogram per month, but more than 100 kilograms per month.
Violation Notes: Returned to compliance on 04/19/2016. At least three waste containers were found being stored longer than the regulations allow. In the McKelvey Bldg in Labs: 1256 a container dated 2014 was found. In Lab 1033 a waste mercury container was found dated back to 2013. In lab 3037 I found a hazardous waste sharps container dating back to 3/4/2012. All waste containers must not be stored longer than the regulations allow. Collect and ship off these wastes immediately and any other containers that may be over their storage limits. Provide verification of their removal to the County within 30 days.
Violation Division: San Mateo County Environmental Health
Violation Program: HW

Map ID
Direction
Distance
Elevation

MAP FINDINGS

Site

Database(s)

EDR ID Number
EPA ID Number

US GEOLOGICAL SURVEY (Continued)

1015732573

Violation Source: CERS

Site ID: 165072
Site Name: US GEOLOGICAL SURVEY
Violation Date: 06-06-2018
Citation: HSC 6.67 25270.4.5 (a) - California Health and Safety Code, Chapter 6.67, Section(s) 25270.4.5 (a)
Violation Description: Failure to complete a review and evaluation of the SPCC Plan at least once every five years, document the completion of the review, and sign a statement as to whether the SPCC Plan will be amended.
Violation Notes: It appears that the 5-year review has not been conducted regularly. Please conduct a 5-year review by the end of 2018.
Violation Division: San Mateo County Environmental Health
Violation Program: APSA
Violation Source: CERS

Site ID: 165072
Site Name: US GEOLOGICAL SURVEY
Violation Date: 06-06-2018
Citation: HSC 6.95 25508(a)(1) - California Health and Safety Code, Chapter 6.95, Section(s) 25508(a)(1)
Violation Description: Failure to complete and electronically submit a site map with all required content.
Violation Notes: Site map does not accurately depict the locations of hazardous materials Building 3A has no hazardous materials and 9F has hazardous materials. Update site map and ensure that all symbols are shown in the legend. Complete within 30 days.
Violation Division: San Mateo County Environmental Health
Violation Program: HMRRP
Violation Source: CERS

Site ID: 165072
Site Name: US GEOLOGICAL SURVEY
Violation Date: 06-06-2018
Citation: HSC 6.95 Multiple - California Health and Safety Code, Chapter 6.95, Section(s) Multiple
Violation Description: Business Plan Program - Release/Leaks/Spills - General
Violation Notes: Acid bath 15% with spout positioned over sink with nothing to prevent discharge to POTW. Please rearrange this acid bath to prevent the potential release to the POTW in case of a spill in the sink. Verify with inspector within 30 days.
Violation Division: San Mateo County Environmental Health
Violation Program: HMRRP
Violation Source: CERS

Evaluation:
Eval General Type: Other/Unknown
Eval Date: 01-19-2016
Violations Found: No
Eval Type: Other, not routine, done by local agency
Eval Notes: Not reported
Eval Division: San Mateo County Environmental Health
Eval Program: HMRRP
Eval Source: CERS

Eval General Type: Compliance Evaluation Inspection
Eval Date: 03-25-2016

Map ID
Direction
Distance
Elevation

MAP FINDINGS

Site

Database(s)

EDR ID Number
EPA ID Number

US GEOLOGICAL SURVEY (Continued)

1015732573

Violations Found: Yes
Eval Type: Routine done by local agency
Eval Notes: Not reported
Eval Division: San Mateo County Environmental Health
Eval Program: HW
Eval Source: CERS

Eval General Type: Other/Unknown
Eval Date: 04-25-2018
Violations Found: No
Eval Type: Other, not routine, done by local agency
Eval Notes: Not reported
Eval Division: San Mateo County Environmental Health
Eval Program: APSA
Eval Source: CERS

Eval General Type: Other/Unknown
Eval Date: 06-06-2018
Violations Found: No
Eval Type: Other, not routine, done by local agency
Eval Notes: Not reported
Eval Division: San Mateo County Environmental Health
Eval Program: APSA
Eval Source: CERS

Eval General Type: Other/Unknown
Eval Date: 10-08-2014
Violations Found: No
Eval Type: Other, not routine, done by local agency
Eval Notes: Not reported
Eval Division: San Mateo County Environmental Health
Eval Program: HMRRP
Eval Source: CERS

Eval General Type: Compliance Evaluation Inspection
Eval Date: 03-25-2016
Violations Found: No
Eval Type: Routine done by local agency
Eval Notes: Not reported
Eval Division: San Mateo County Environmental Health
Eval Program: HMRRP
Eval Source: CERS

Eval General Type: Compliance Evaluation Inspection
Eval Date: 04-26-2018
Violations Found: No
Eval Type: Routine done by local agency
Eval Notes: Not reported
Eval Division: San Mateo County Environmental Health
Eval Program: APSA
Eval Source: CERS

Eval General Type: Other/Unknown
Eval Date: 06-06-2018
Violations Found: No
Eval Type: Other, not routine, done by local agency
Eval Notes: Not reported

Map ID
Direction
Distance
Elevation

MAP FINDINGS

Site

Database(s)

EDR ID Number
EPA ID Number

US GEOLOGICAL SURVEY (Continued)

1015732573

Eval Division: San Mateo County Environmental Health
Eval Program: HMRRP
Eval Source: CERS

Eval General Type: Compliance Evaluation Inspection
Eval Date: 03-25-2016
Violations Found: No
Eval Type: Routine done by local agency
Eval Notes: Not reported
Eval Division: San Mateo County Environmental Health
Eval Program: APSA
Eval Source: CERS

Eval General Type: Other/Unknown
Eval Date: 04-25-2017
Violations Found: No
Eval Type: Other, not routine, done by local agency
Eval Notes: Not reported
Eval Division: San Mateo County Environmental Health
Eval Program: APSA
Eval Source: CERS

Eval General Type: Other/Unknown
Eval Date: 04-25-2018
Violations Found: No
Eval Type: Other, not routine, done by local agency
Eval Notes: Not reported
Eval Division: San Mateo County Environmental Health
Eval Program: HW
Eval Source: CERS

Eval General Type: Compliance Evaluation Inspection
Eval Date: 04-26-2018
Violations Found: No
Eval Type: Routine done by local agency
Eval Notes: Not reported
Eval Division: San Mateo County Environmental Health
Eval Program: HMRRP
Eval Source: CERS

Eval General Type: Compliance Evaluation Inspection
Eval Date: 06-06-2018
Violations Found: Yes
Eval Type: Routine done by local agency
Eval Notes: Not reported
Eval Division: San Mateo County Environmental Health
Eval Program: HMRRP
Eval Source: CERS

Eval General Type: Other/Unknown
Eval Date: 11-29-2018
Violations Found: No
Eval Type: Other, not routine, done by local agency
Eval Notes: Not reported
Eval Division: San Mateo County Environmental Health
Eval Program: APSA
Eval Source: CERS

Map ID
Direction
Distance
Elevation

MAP FINDINGS

Site

Database(s)

EDR ID Number
EPA ID Number

US GEOLOGICAL SURVEY (Continued)

1015732573

Eval General Type: Other/Unknown
Eval Date: 12-13-2018
Violations Found: No
Eval Type: Other, not routine, done by local agency
Eval Notes: BP rvw, 159 chems table showing errors, map good, changes during inspect and onsite inspect
Eval Division: San Mateo County Environmental Health
Eval Program: HMRRP
Eval Source: CERS

Eval General Type: Other/Unknown
Eval Date: 12-13-2018
Violations Found: No
Eval Type: Other, not routine, done by local agency
Eval Notes: SPCC revisions, training, inspections, tanks themselves, 2 GSA tanks included
Eval Division: San Mateo County Environmental Health
Eval Program: APSA
Eval Source: CERS

Eval General Type: Other/Unknown
Eval Date: 04-16-2018
Violations Found: No
Eval Type: Other, not routine, done by local agency
Eval Notes: Not reported
Eval Division: San Mateo County Environmental Health
Eval Program: HMRRP
Eval Source: CERS

Eval General Type: Other/Unknown
Eval Date: 04-16-2018
Violations Found: No
Eval Type: Other, not routine, done by local agency
Eval Notes: Not reported
Eval Division: San Mateo County Environmental Health
Eval Program: HW
Eval Source: CERS

Eval General Type: Other/Unknown
Eval Date: 04-25-2018
Violations Found: No
Eval Type: Other, not routine, done by local agency
Eval Notes: Not reported
Eval Division: San Mateo County Environmental Health
Eval Program: HMRRP
Eval Source: CERS

Eval General Type: Compliance Evaluation Inspection
Eval Date: 04-26-2018
Violations Found: Yes
Eval Type: Routine done by local agency
Eval Notes: Not reported
Eval Division: San Mateo County Environmental Health
Eval Program: HW
Eval Source: CERS

Eval General Type: Compliance Evaluation Inspection

Map ID
Direction
Distance
Elevation

MAP FINDINGS

Site

Database(s)

EDR ID Number
EPA ID Number

US GEOLOGICAL SURVEY (Continued)

1015732573

Eval Date: 06-06-2018
Violations Found: Yes
Eval Type: Routine done by local agency
Eval Notes: Not reported
Eval Division: San Mateo County Environmental Health
Eval Program: APSA
Eval Source: CERS

Eval General Type: Other/Unknown
Eval Date: 08-27-2014
Violations Found: No
Eval Type: Other, not routine, done by local agency
Eval Notes: HMBP assessments
Eval Division: San Mateo County Environmental Health
Eval Program: HMRRP
Eval Source: CERS

Coordinates:

Site ID: 165072
Facility Name: US GEOLOGICAL SURVEY
Env Int Type Code: HWG
Program ID: 10063720
Coord Name: Not reported
Ref Point Type Desc: Unknown
Latitude: 37.456380
Longitude: -122.171300

Affiliation:

Affiliation Type Desc: Identification Signer
Entity Name: Michael Ramirez
Entity Title: Safety and Occupational Health - Specialist
Affiliation Address: Not reported
Affiliation City: Not reported
Affiliation State: Not reported
Affiliation Country: Not reported
Affiliation Zip: Not reported
Affiliation Phone: Not reported

Affiliation Type Desc: Document Preparer
Entity Name: Michael Ramirez
Entity Title: Not reported
Affiliation Address: Not reported
Affiliation City: Not reported
Affiliation State: Not reported
Affiliation Country: Not reported
Affiliation Zip: Not reported
Affiliation Phone: Not reported

Affiliation Type Desc: Environmental Contact
Entity Name: Michael Ramirez
Entity Title: Not reported
Affiliation Address: 345 Middlefield Rd
Affiliation City: Menlo Park
Affiliation State: Ca
Affiliation Country: Not reported
Affiliation Zip: 94025

Map ID
Direction
Distance
Elevation

MAP FINDINGS

Site

Database(s)

EDR ID Number
EPA ID Number

US GEOLOGICAL SURVEY (Continued)

1015732573

Affiliation Phone: Not reported

Affiliation Type Desc: Operator
Entity Name: United States Government
Entity Title: Not reported
Affiliation Address: Not reported
Affiliation City: Not reported
Affiliation State: Not reported
Affiliation Country: Not reported
Affiliation Zip: Not reported
Affiliation Phone: (650) 329-5474

Affiliation Type Desc: Parent Corporation
Entity Name: US GEOLOGICAL SURVEY
Entity Title: Not reported
Affiliation Address: Not reported
Affiliation City: Not reported
Affiliation State: Not reported
Affiliation Country: Not reported
Affiliation Zip: Not reported
Affiliation Phone: Not reported

Affiliation Type Desc: CUPA District
Entity Name: San Mateo County Environmental Health
Entity Title: Not reported
Affiliation Address: 2000 Alameda de las Pulgas, Suite 100
Affiliation City: San Mateo
Affiliation State: CA
Affiliation Country: Not reported
Affiliation Zip: 94403
Affiliation Phone: (650) 372-6200

Affiliation Type Desc: Facility Mailing Address
Entity Name: Mailing Address
Entity Title: Not reported
Affiliation Address: 345 MIDDLEFIELD RD M/S 466
Affiliation City: MENLO PARK
Affiliation State: CA
Affiliation Country: Not reported
Affiliation Zip: 94025
Affiliation Phone: Not reported

Affiliation Type Desc: Legal Owner
Entity Name: US GEOLOGICAL SURVEY
Entity Title: Not reported
Affiliation Address: 345 MIDDLEFIELD RD M/S 466
Affiliation City: MENLO PARK
Affiliation State: CA
Affiliation Country: United States
Affiliation Zip: 94025
Affiliation Phone: (650) 329-5474

HAZNET:
Name: US GEOLOGICAL SURVEY
Address: 345 MIDDLEFIELD RD
City,State,Zip: MENLO PARK, CA 940250000

Map ID
Direction
Distance
Elevation

MAP FINDINGS

Site

Database(s)

EDR ID Number
EPA ID Number

US GEOLOGICAL SURVEY (Continued)

1015732573

Year: 2017
GEPaid: CA2470090364
Contact: MICHAEL P. RAMIREZ
Telephone: 6503295474
Mailing Name: Not reported
Mailing Address: 345 MIDDLEFIELD RD MS-466
Mailing City,St,Zip: MENLO PARK, CA 940250000
Gen County: San Mateo
TSD EPA ID: UTD981552177
TSD County: 99
Tons: 0.051
CA Waste Code: 331-Off-specification, aged or surplus organics
Method: H040-Incineration--Thermal Destruction Other Than Use As A Fuel
Facility County: San Mateo

Name: US GEOLOGICAL SURVEY
Address: 345 MIDDLEFIELD RD
City,State,Zip: MENLO PARK, CA 940250000
Year: 2017
GEPaid: CA2470090364
Contact: MICHAEL P. RAMIREZ
Telephone: 6503295474
Mailing Name: Not reported
Mailing Address: 345 MIDDLEFIELD RD MS-466
Mailing City,St,Zip: MENLO PARK, CA 940250000
Gen County: San Mateo
TSD EPA ID: UTD981552177
TSD County: 99
Tons: 1.4905
CA Waste Code: 551-Laboratory waste chemicals
Method: H040-Incineration--Thermal Destruction Other Than Use As A Fuel
Facility County: San Mateo

Name: US GEOLOGICAL SURVEY
Address: 345 MIDDLEFIELD RD
City,State,Zip: MENLO PARK, CA 940250000
Year: 2017
GEPaid: CA2470090364
Contact: MICHAEL P. RAMIREZ
Telephone: 6503295474
Mailing Name: Not reported
Mailing Address: 345 MIDDLEFIELD RD MS-466
Mailing City,St,Zip: MENLO PARK, CA 940250000
Gen County: San Mateo
TSD EPA ID: CAD059494310
TSD County: Santa Clara
Tons: 0.414
CA Waste Code: 791-Liquids with pH <= 2
Method: H070-
Facility County: San Mateo

Name: US GEOLOGICAL SURVEY
Address: 345 MIDDLEFIELD RD
City,State,Zip: MENLO PARK, CA 940250000
Year: 2017
GEPaid: CA2470090364
Contact: MICHAEL P. RAMIREZ

Map ID
Direction
Distance
Elevation

MAP FINDINGS

Site

Database(s)

EDR ID Number
EPA ID Number

US GEOLOGICAL SURVEY (Continued)

1015732573

Telephone: 6503295474
Mailing Name: Not reported
Mailing Address: 345 MIDDLEFIELD RD MS-466
Mailing City,St,Zip: MENLO PARK, CA 940250000
Gen County: San Mateo
TSD EPA ID: CAD059494310
TSD County: Santa Clara
Tons: 0.407
CA Waste Code: 551-Laboratory waste chemicals
Method: H141-Storage, Bulking, And/Or Transfer Off Site--No Treatment/Reovery (H010-H129) Or (H131-H135)
Facility County: San Mateo

Name: US GEOLOGICAL SURVEY
Address: 345 MIDDLEFIELD RD
City,State,Zip: MENLO PARK, CA 940250000
Year: 2016
GEPaid: CA2470090364
Contact: MICHAEL P. RAMIREZ
Telephone: 6503295474
Mailing Name: Not reported
Mailing Address: 345 MIDDLEFIELD RD MS-466
Mailing City,St,Zip: MENLO PARK, CA 940250000
Gen County: San Mateo
TSD EPA ID: CAD059494310
TSD County: Santa Clara
Tons: 0.0425
CA Waste Code: 352-Other organic solids
Method: H141-Storage, Bulking, And/Or Transfer Off Site--No Treatment/Reovery (H010-H129) Or (H131-H135)
Facility County: San Mateo

[Click this hyperlink](#) while viewing on your computer to access 247 additional CA_HAZNET: record(s) in the EDR Site Report.

CERS:

Name: US GEOLOGICAL SURVEY
Address: 345 MIDDLEFIELD RD
City,State,Zip: MENLO PARK, CA 94025
Site ID: 165072
CERS ID: 10063720
CERS Description: Chemical Storage Facilities

Violations:

Site ID: 165072
Site Name: US GEOLOGICAL SURVEY
Violation Date: 04-26-2018
Citation: 22 CCR 12 66262.34(f) - California Code of Regulations, Title 22, Chapter 12, Section(s) 66262.34(f)
Violation Description: Failure to properly label hazardous waste accumulation containers and portable tanks with the following requirements: "Hazardous Waste", name and address of the generator, physical and chemical characteristics of the Hazardous Waste, and starting accumulation date.
Violation Notes: Returned to compliance on 07/10/2018. Many hazardous waste containers were not labeled. Please ensure that labels are placed on containers when the first drop of hazardous waste is added. This is also the

Map ID
Direction
Distance
Elevation

MAP FINDINGS

Site

Database(s)

EDR ID Number
EPA ID Number

US GEOLOGICAL SURVEY (Continued)

1015732573

accumulation start date. Ensure staff are aware of this regulatory requirement. Provide verification to inspector within 30 days.

Violation Division: San Mateo County Environmental Health
Violation Program: HW
Violation Source: CERS

Site ID: 165072
Site Name: US GEOLOGICAL SURVEY
Violation Date: 06-06-2018
Citation: HSC 6.67 25270.4.5(a) - California Health and Safety Code, Chapter 6.67, Section(s) 25270.4.5(a)

Violation Description: Failure to provide the following training to all oil-handling personnel: 1. Operation and maintenance of equipment to prevent discharges. 2. Discharge procedure protocols. 3. Applicable pollution control laws, rules, and regulations. 4. General facility operations. 5. Contents of the SPCC Plan.

Violation Notes: Training records unavailable since November 19, 2015. Please either provide copies of these records or conduct the training within 30 days and provide inspector with verification.

Violation Division: San Mateo County Environmental Health
Violation Program: APSA
Violation Source: CERS

Site ID: 165072
Site Name: US GEOLOGICAL SURVEY
Violation Date: 06-06-2018
Citation: HSC 6.67 25270.4.5(a) - California Health and Safety Code, Chapter 6.67, Section(s) 25270.4.5(a)

Violation Description: Failure to ensure that tanks are inspected and tested by an appropriately qualified person in accordance with industry standards.

Violation Notes: Records for inspection/integrity testing unavailable at time of inspection. Please provide copies within 30 days.

Violation Division: San Mateo County Environmental Health
Violation Program: APSA
Violation Source: CERS

Site ID: 165072
Site Name: US GEOLOGICAL SURVEY
Violation Date: 06-06-2018
Citation: HSC 6.67 25270.4.5(a) - California Health and Safety Code, Chapter 6.67, Section(s) 25270.4.5(a)

Violation Description: Failure to designate person who reports to management as accountable for discharge prevention at facility.

Violation Notes: Currently, no individual designated as accountable for discharge prevention. Please identify a person who reports to management as accountable for discharge prevention within 30 days and verify with inspection.

Violation Division: San Mateo County Environmental Health
Violation Program: APSA
Violation Source: CERS

Site ID: 165072
Site Name: US GEOLOGICAL SURVEY
Violation Date: 06-06-2018
Citation: HSC 6.67 25270.4.5 (a) - California Health and Safety Code, Chapter 6.67, Section(s) 25270.4.5 (a)

Violation Description: Failure to comply with one or more of the following requirements: 1.

Map ID
Direction
Distance
Elevation

MAP FINDINGS

Site

Database(s)

EDR ID Number
EPA ID Number

US GEOLOGICAL SURVEY (Continued)

1015732573

Violation Notes: Have record of inspections and integrity tests signed by the appropriate supervisor or inspector. 2. Keep written procedures and records of inspections and integrity tests for at least three years. 3. Keep comparison records. Monthly tank inspection records unavailable for post January 2018. Please provide these records or begin immediately to inspect tanks monthly and provide a copy of the first 2 months inspections. Observed paint flaking off tank near Building 11 and tank 1C appeared to be rusting along corners. Please provide a schedule for painting these and any other tanks that need painting within 30 days.

Violation Division: San Mateo County Environmental Health
Violation Program: APSA
Violation Source: CERS

Site ID: 165072
Site Name: US GEOLOGICAL SURVEY
Violation Date: 03-25-2016
Citation: 22 CCR 12 66262.34(f) - California Code of Regulations, Title 22, Chapter 12, Section(s) 66262.34(f)

Violation Description: Failure to properly label hazardous waste accumulation containers with the following requirements: "Hazardous Waste", name and address of the generator, physical and chemical characteristics of the Hazardous Waste, and starting accumulation date.

Violation Notes: Returned to compliance on 04/19/2016. Numerous waste containers were found in the McKelvey Bldg to be out of compliance for labeling. Either labels were completely missing or start dates were missing. This was found in Labs: 1256, 1009, 1015, 3027, and Bldg 11. All waste containers must be labeled properly. Correct all labeling issues and provide verification to the County within 30 days.

Violation Division: San Mateo County Environmental Health
Violation Program: HW
Violation Source: CERS

Site ID: 165072
Site Name: US GEOLOGICAL SURVEY
Violation Date: 06-06-2018
Citation: HSC 6.67 25270.4.5(a) - California Health and Safety Code, Chapter 6.67, Section(s) 25270.4.5(a)

Violation Description: Failure to conduct spill prevention briefing for oil-handling personnel at least once a year to assure adequate understanding of the SPCC Plan.

Violation Notes: Training records unavailable since November 19, 2015. Please either provide copies of these records or conduct the training within 30 days and provide inspector with verification.

Violation Division: San Mateo County Environmental Health
Violation Program: APSA
Violation Source: CERS

Site ID: 165072
Site Name: US GEOLOGICAL SURVEY
Violation Date: 04-26-2018
Citation: 40 CFR 1 265.173 - U.S. Code of Federal Regulations, Title 40, Chapter 1, Section(s) 265.173

Violation Description: Failure to meet the following container management requirements: (a) A container holding hazardous waste must always be closed during storage, except when it is necessary to add or remove waste. (b) A container holding hazardous waste must not be opened, handled, or

Map ID
Direction
Distance
Elevation

MAP FINDINGS

Site

Database(s)

EDR ID Number
EPA ID Number

US GEOLOGICAL SURVEY (Continued)

1015732573

Violation Notes: stored in a manner which may rupture the container or cause it to leak.
Returned to compliance on 07/10/2018. Open hazardous waste container for solid contaminated debris observed in hood on floor 3 in building 15. Hazardous waste containers for effluent from HPLCs and other equipment not properly closed. Please purchase caps with adaptors for lines conveying waste from instruments to waste containers and ensure that all hazardous waste containers are closed except when adding hazardous waste.

Violation Division: San Mateo County Environmental Health
Violation Program: HW
Violation Source: CERS

Site ID: 165072
Site Name: US GEOLOGICAL SURVEY
Violation Date: 06-06-2018
Citation: HSC 6.95 25508(a)(1) - California Health and Safety Code, Chapter 6.95, Section(s) 25508(a)(1)

Violation Description: Failure to complete and electronically submit hazardous material inventory information for all reportable hazardous materials on site at or above reportable quantities.

Violation Notes: Please update inventory within 30 days and consolidate chemicals within the same space within 30 days.

Violation Division: San Mateo County Environmental Health
Violation Program: HMRRP
Violation Source: CERS

Site ID: 165072
Site Name: US GEOLOGICAL SURVEY
Violation Date: 06-06-2018
Citation: HSC 6.95 25508.1(a)-(f) - California Health and Safety Code, Chapter 6.95, Section(s) 25508.1(a)-(f)

Violation Description: Failure to electronically update business plan within 30 days of any one of the following events: A 100 percent or more increase in the quantity of a previously disclosed material. Any handling of a previously undisclosed hazardous materials at or above reportable quantities. A change of business address, business ownership, or business name. A substantial change in the handler's operations that requires modification to any portion of the business plan.

Violation Notes: Returned to compliance on 11/30/2018. Environmental contact named in current submission no longer working at this facility. No update made to the HMBP within 30 days of this personnel change. Please update as soon as possible and continue to update within 30 days of major changes in quantities, personnel, etc.

Violation Division: San Mateo County Environmental Health
Violation Program: HMRRP
Violation Source: CERS

Site ID: 165072
Site Name: US GEOLOGICAL SURVEY
Violation Date: 03-25-2016
Citation: 22 CCR 12 66262.34(d) - California Code of Regulations, Title 22, Chapter 12, Section(s) 66262.34(d)

Violation Description: Failure to dispose of hazardous waste within 180 days (or 270 if waste is transported over 200 miles) for the generator who generates less than 1000 kilogram per month, but more than 100 kilograms per month.

Violation Notes: Returned to compliance on 04/19/2016. At least three waste containers

Map ID
Direction
Distance
Elevation

MAP FINDINGS

Site

Database(s)

EDR ID Number
EPA ID Number

US GEOLOGICAL SURVEY (Continued)

1015732573

were found being stored longer than the regulations allow. In the McKelvey Bldg in Labs: 1256 a container dated 2014 was found. In Lab 1033 a waste mercury container was found dated back to 2013. In lab 3037 I found a hazardous waste sharps container dating back to 3/4/2012. All waste containers must not be stored longer than the regulations allow. Collect and ship off these wastes immediately and any other containers that may be over their storage limits. Provide verification of their removal to the County within 30 days.

Violation Division: San Mateo County Environmental Health
Violation Program: HW
Violation Source: CERS

Site ID: 165072
Site Name: US GEOLOGICAL SURVEY
Violation Date: 06-06-2018
Citation: HSC 6.67 25270.4.5 (a) - California Health and Safety Code, Chapter 6.67, Section(s) 25270.4.5 (a)

Violation Description: Failure to complete a review and evaluation of the SPCC Plan at least once every five years, document the completion of the review, and sign a statement as to whether the SPCC Plan will be amended.

Violation Notes: It appears that the 5-year review has not been conducted regularly. Please conduct a 5-year review by the end of 2018.

Violation Division: San Mateo County Environmental Health
Violation Program: APSA
Violation Source: CERS

Site ID: 165072
Site Name: US GEOLOGICAL SURVEY
Violation Date: 06-06-2018
Citation: HSC 6.95 25508(a)(1) - California Health and Safety Code, Chapter 6.95, Section(s) 25508(a)(1)

Violation Description: Failure to complete and electronically submit a site map with all required content.

Violation Notes: Site map does not accurately depict the locations of hazardous materials Building 3A has no hazardous materials and 9F has hazardous materials. Update site map and ensure that all symbols are shown in the legend. Complete within 30 days.

Violation Division: San Mateo County Environmental Health
Violation Program: HMRRP
Violation Source: CERS

Site ID: 165072
Site Name: US GEOLOGICAL SURVEY
Violation Date: 06-06-2018
Citation: HSC 6.95 Multiple - California Health and Safety Code, Chapter 6.95, Section(s) Multiple

Violation Description: Business Plan Program - Release/Leaks/Spills - General

Violation Notes: Acid bath 15% with spout positioned over sink with nothing to prevent discharge to POTW. Please rearrange this acid bath to prevent the potential release to the POTW in case of a spill in the sink. Verify with inspector within 30 days.

Violation Division: San Mateo County Environmental Health
Violation Program: HMRRP
Violation Source: CERS

Evaluation:
Eval General Type: Other/Unknown

Map ID
Direction
Distance
Elevation

MAP FINDINGS

Site

Database(s)

EDR ID Number
EPA ID Number

US GEOLOGICAL SURVEY (Continued)

1015732573

Eval Date: 01-19-2016
Violations Found: No
Eval Type: Other, not routine, done by local agency
Eval Notes: Not reported
Eval Division: San Mateo County Environmental Health
Eval Program: HMRRP
Eval Source: CERS

Eval General Type: Compliance Evaluation Inspection
Eval Date: 03-25-2016
Violations Found: Yes
Eval Type: Routine done by local agency
Eval Notes: Not reported
Eval Division: San Mateo County Environmental Health
Eval Program: HW
Eval Source: CERS

Eval General Type: Other/Unknown
Eval Date: 04-25-2018
Violations Found: No
Eval Type: Other, not routine, done by local agency
Eval Notes: Not reported
Eval Division: San Mateo County Environmental Health
Eval Program: APSA
Eval Source: CERS

Eval General Type: Other/Unknown
Eval Date: 06-06-2018
Violations Found: No
Eval Type: Other, not routine, done by local agency
Eval Notes: Not reported
Eval Division: San Mateo County Environmental Health
Eval Program: APSA
Eval Source: CERS

Eval General Type: Other/Unknown
Eval Date: 10-08-2014
Violations Found: No
Eval Type: Other, not routine, done by local agency
Eval Notes: Not reported
Eval Division: San Mateo County Environmental Health
Eval Program: HMRRP
Eval Source: CERS

Eval General Type: Compliance Evaluation Inspection
Eval Date: 03-25-2016
Violations Found: No
Eval Type: Routine done by local agency
Eval Notes: Not reported
Eval Division: San Mateo County Environmental Health
Eval Program: HMRRP
Eval Source: CERS

Eval General Type: Compliance Evaluation Inspection
Eval Date: 04-26-2018
Violations Found: No
Eval Type: Routine done by local agency

Map ID
Direction
Distance
Elevation

MAP FINDINGS

Site

Database(s)

EDR ID Number
EPA ID Number

US GEOLOGICAL SURVEY (Continued)

1015732573

Eval Notes: Not reported
Eval Division: San Mateo County Environmental Health
Eval Program: APSA
Eval Source: CERS

Eval General Type: Other/Unknown
Eval Date: 06-06-2018
Violations Found: No
Eval Type: Other, not routine, done by local agency
Eval Notes: Not reported
Eval Division: San Mateo County Environmental Health
Eval Program: HMRRP
Eval Source: CERS

Eval General Type: Compliance Evaluation Inspection
Eval Date: 03-25-2016
Violations Found: No
Eval Type: Routine done by local agency
Eval Notes: Not reported
Eval Division: San Mateo County Environmental Health
Eval Program: APSA
Eval Source: CERS

Eval General Type: Other/Unknown
Eval Date: 04-25-2017
Violations Found: No
Eval Type: Other, not routine, done by local agency
Eval Notes: Not reported
Eval Division: San Mateo County Environmental Health
Eval Program: APSA
Eval Source: CERS

Eval General Type: Other/Unknown
Eval Date: 04-25-2018
Violations Found: No
Eval Type: Other, not routine, done by local agency
Eval Notes: Not reported
Eval Division: San Mateo County Environmental Health
Eval Program: HW
Eval Source: CERS

Eval General Type: Compliance Evaluation Inspection
Eval Date: 04-26-2018
Violations Found: No
Eval Type: Routine done by local agency
Eval Notes: Not reported
Eval Division: San Mateo County Environmental Health
Eval Program: HMRRP
Eval Source: CERS

Eval General Type: Compliance Evaluation Inspection
Eval Date: 06-06-2018
Violations Found: Yes
Eval Type: Routine done by local agency
Eval Notes: Not reported
Eval Division: San Mateo County Environmental Health
Eval Program: HMRRP

Map ID
Direction
Distance
Elevation

MAP FINDINGS

Site

Database(s)

EDR ID Number
EPA ID Number

US GEOLOGICAL SURVEY (Continued)

1015732573

Eval Source: CERS

Eval General Type: Other/Unknown
Eval Date: 11-29-2018
Violations Found: No
Eval Type: Other, not routine, done by local agency
Eval Notes: Not reported
Eval Division: San Mateo County Environmental Health
Eval Program: APSA
Eval Source: CERS

Eval General Type: Other/Unknown
Eval Date: 12-13-2018
Violations Found: No
Eval Type: Other, not routine, done by local agency
Eval Notes: BP rvw, 159 chems table showing errors, map good, changes during inspect and onsite inspect
Eval Division: San Mateo County Environmental Health
Eval Program: HMRRP
Eval Source: CERS

Eval General Type: Other/Unknown
Eval Date: 12-13-2018
Violations Found: No
Eval Type: Other, not routine, done by local agency
Eval Notes: SPCC revisions, training, inspections, tanks themselves, 2 GSA tanks included
Eval Division: San Mateo County Environmental Health
Eval Program: APSA
Eval Source: CERS

Eval General Type: Other/Unknown
Eval Date: 04-16-2018
Violations Found: No
Eval Type: Other, not routine, done by local agency
Eval Notes: Not reported
Eval Division: San Mateo County Environmental Health
Eval Program: HMRRP
Eval Source: CERS

Eval General Type: Other/Unknown
Eval Date: 04-16-2018
Violations Found: No
Eval Type: Other, not routine, done by local agency
Eval Notes: Not reported
Eval Division: San Mateo County Environmental Health
Eval Program: HW
Eval Source: CERS

Eval General Type: Other/Unknown
Eval Date: 04-25-2018
Violations Found: No
Eval Type: Other, not routine, done by local agency
Eval Notes: Not reported
Eval Division: San Mateo County Environmental Health
Eval Program: HMRRP
Eval Source: CERS

Map ID
Direction
Distance
Elevation

MAP FINDINGS

Site

Database(s)

EDR ID Number
EPA ID Number

US GEOLOGICAL SURVEY (Continued)

1015732573

Eval General Type: Compliance Evaluation Inspection
Eval Date: 04-26-2018
Violations Found: Yes
Eval Type: Routine done by local agency
Eval Notes: Not reported
Eval Division: San Mateo County Environmental Health
Eval Program: HW
Eval Source: CERS

Eval General Type: Compliance Evaluation Inspection
Eval Date: 06-06-2018
Violations Found: Yes
Eval Type: Routine done by local agency
Eval Notes: Not reported
Eval Division: San Mateo County Environmental Health
Eval Program: APSA
Eval Source: CERS

Eval General Type: Other/Unknown
Eval Date: 08-27-2014
Violations Found: No
Eval Type: Other, not routine, done by local agency
Eval Notes: HMBP assessments
Eval Division: San Mateo County Environmental Health
Eval Program: HMRRP
Eval Source: CERS

Coordinates:
Site ID: 165072
Facility Name: US GEOLOGICAL SURVEY
Env Int Type Code: HWG
Program ID: 10063720
Coord Name: Not reported
Ref Point Type Desc: Unknown
Latitude: 37.456380
Longitude: -122.171300

Affiliation:
Affiliation Type Desc: Identification Signer
Entity Name: Michael Ramirez
Entity Title: Safety and Occupational Health - Specialist
Affiliation Address: Not reported
Affiliation City: Not reported
Affiliation State: Not reported
Affiliation Country: Not reported
Affiliation Zip: Not reported
Affiliation Phone: Not reported

Affiliation Type Desc: Document Preparer
Entity Name: Michael Ramirez
Entity Title: Not reported
Affiliation Address: Not reported
Affiliation City: Not reported
Affiliation State: Not reported
Affiliation Country: Not reported
Affiliation Zip: Not reported

Map ID
Direction
Distance
Elevation

MAP FINDINGS

Site

Database(s)

EDR ID Number
EPA ID Number

US GEOLOGICAL SURVEY (Continued)

1015732573

Affiliation Phone:	Not reported
Affiliation Type Desc:	Environmental Contact
Entity Name:	Michael Ramirez
Entity Title:	Not reported
Affiliation Address:	345 Middlefield Rd
Affiliation City:	Menlo Park
Affiliation State:	Ca
Affiliation Country:	Not reported
Affiliation Zip:	94025
Affiliation Phone:	Not reported
Affiliation Type Desc:	Operator
Entity Name:	United States Government
Entity Title:	Not reported
Affiliation Address:	Not reported
Affiliation City:	Not reported
Affiliation State:	Not reported
Affiliation Country:	Not reported
Affiliation Zip:	Not reported
Affiliation Phone:	(650) 329-5474
Affiliation Type Desc:	Parent Corporation
Entity Name:	US GEOLOGICAL SURVEY
Entity Title:	Not reported
Affiliation Address:	Not reported
Affiliation City:	Not reported
Affiliation State:	Not reported
Affiliation Country:	Not reported
Affiliation Zip:	Not reported
Affiliation Phone:	Not reported
Affiliation Type Desc:	CUPA District
Entity Name:	San Mateo County Environmental Health
Entity Title:	Not reported
Affiliation Address:	2000 Alameda de las Pulgas, Suite 100
Affiliation City:	San Mateo
Affiliation State:	CA
Affiliation Country:	Not reported
Affiliation Zip:	94403
Affiliation Phone:	(650) 372-6200
Affiliation Type Desc:	Facility Mailing Address
Entity Name:	Mailing Address
Entity Title:	Not reported
Affiliation Address:	345 MIDDLEFIELD RD M/S 466
Affiliation City:	MENLO PARK
Affiliation State:	CA
Affiliation Country:	Not reported
Affiliation Zip:	94025
Affiliation Phone:	Not reported
Affiliation Type Desc:	Legal Owner
Entity Name:	US GEOLOGICAL SURVEY
Entity Title:	Not reported
Affiliation Address:	345 MIDDLEFIELD RD M/S 466
Affiliation City:	MENLO PARK

Map ID
Direction
Distance
Elevation

MAP FINDINGS

Site

Database(s)

EDR ID Number
EPA ID Number

US GEOLOGICAL SURVEY (Continued)

1015732573

Affiliation State: CA
Affiliation Country: United States
Affiliation Zip: 94025
Affiliation Phone: (650) 329-5474

**A6
Target
Property**

**US GEOLOGICAL SURVEY
345 MIDDLEFIELD
MENLO PARK, CA**

**CA AST A100271762
N/A**

Site 6 of 22 in cluster A

**Actual:
57 ft.**

AST:
Name: US GEOLOGICAL SURVEY
Address: 345 MIDDLEFIELD
City/Zip: MENLO PARK,
Certified Unified Program Agencies: San Mateo
Owner: Not reported
Total Gallons: 1,320
CERSID: Not reported
Facility ID: Not reported
Business Name: Not reported
Phone: Not reported
Fax: Not reported
Mailing Address: Not reported
Mailing Address City: Not reported
Mailing Address State: Not reported
Mailing Address Zip Code: Not reported
Operator Name: Not reported
Operator Phone: Not reported
Owner Phone: Not reported
Owner Mail Address: Not reported
Owner State: Not reported
Owner Zip Code: Not reported
Owner Country: Not reported
Property Owner Name: Not reported
Property Owner Phone: Not reported
Property Owner Mailing Address: Not reported
Property Owner City: Not reported
Property Owner Stat : Not reported
Property Owner Zip Code: Not reported
Property Owner Country: Not reported
EPAID: Not reported

**A7
Target
Property**

**USGS
345 MIDDLEFIELD ROAD
MENLO PARK, CA 94025**

**FINDS 1000233743
ECHO N/A
CA San Mateo Co. BI**

Site 7 of 22 in cluster A

**Actual:
57 ft.**

FINDS:
Registry ID: 110058366815
Environmental Interest/Information System
AIR EMISSIONS CLASSIFICATION UNKNOWN

Map ID
Direction
Distance
Elevation

MAP FINDINGS

Site

Database(s)

EDR ID Number
EPA ID Number

USGS (Continued)

1000233743

Registry ID: 110002625179

Environmental Interest/Information System
FEDERAL FACILITY HAZARDOUS WASTE DOCKET

California Hazardous Waste Tracking System - Datamart (HWTS-DATAMART) provides California with information on hazardous waste shipments for generators, transporters, and treatment, storage, and disposal facilities.

RCRAInfo is a national information system that supports the Resource Conservation and Recovery Act (RCRA) program through the tracking of events and activities related to facilities that generate, transport, and treat, store, or dispose of hazardous waste. RCRAInfo allows RCRA program staff to track the notification, permit, compliance, and corrective action activities required under RCRA.

HAZARDOUS WASTE BIENNIAL REPORTER

STATE MASTER

[Click this hyperlink](#) while viewing on your computer to access additional FINDS: detail in the EDR Site Report.

ECHO:

Envid: 1000233743
Registry ID: 110002625179
DFR URL: <http://echo.epa.gov/detailed-facility-report?fid=110002625179>

San Mateo Co. BI:

Name: US GEOLOGICAL SURVEY
Address: 345 MIDDLEFIELD
City,State,Zip: MENLO PARK, CA 94025
Region: SAN MATEO
Facility ID: FA0004567
Prog Element Code: UNDERGROUND TANK - GENERAL
Record Id: PR0022557
Description: UNDERGROUND TANK - GENERAL
Facility Status: Inactive, non-billable

Name: US GEOLOGICAL SURVEY
Address: 345 MIDDLEFIELD
City,State,Zip: MENLO PARK, CA 94025
Region: SAN MATEO
Facility ID: FA0004567
Prog Element Code: GEN 1-5 TONS HAZ WASTE/YR
Record Id: PR0025073
Description: GEN 1-5 TONS HAZ WASTE/YR
Facility Status: Active, billable

Name: US GEOLOGICAL SURVEY
Address: 345 MIDDLEFIELD
City,State,Zip: MENLO PARK, CA 94025
Region: SAN MATEO
Facility ID: FA0004567

Map ID
Direction
Distance
Elevation

MAP FINDINGS

Site

Database(s)

EDR ID Number
EPA ID Number

USGS (Continued)

1000233743

Prog Element Code: STORES HAZ MAT <3,499GAL,27,999LB,13,999FT3
Record Id: PR0026955
Description: STORES HAZ MAT <3,499GAL,27,999LB,13,999CF
Facility Status: Active, billable

Name: US GEOLOGICAL SURVEY
Address: 345 MIDDLEFIELD
City,State,Zip: MENLO PARK, CA 94025
Region: SAN MATEO
Facility ID: FA0004567
Prog Element Code: ABOVE GROUND TANK/SPCC
Record Id: PR0037726
Description: ABOVE GROUND TANK/SPCC
Facility Status: Inactive, non-billable

Name: US GEOLOGICAL SURVEY
Address: 345 MIDDLEFIELD
City,State,Zip: MENLO PARK, CA 94025
Region: SAN MATEO
Facility ID: FA0004567
Prog Element Code: STORMWATER ANNUAL INSPECTION FEE
Record Id: PR0042752
Description: STORMWATER ANNUAL FEE - INSP FREQ EVERY 2 YRS
Facility Status: Inactive, non-billable

Name: US GEOLOGICAL SURVEY
Address: 345 MIDDLEFIELD
City,State,Zip: MENLO PARK, CA 94025
Region: SAN MATEO
Facility ID: FA0004567
Prog Element Code: 2353
Record Id: PR0067555
Description: TANK STOR CAP =>1,320 & <10,000 GAL
Facility Status: Active, billable

Name: NORTHERN MANAGEMENT SERVICES
Address: 345 MIDDLEFIELD
City,State,Zip: MENLO PARK, CA 94025
Region: SAN MATEO
Facility ID: FA0027140
Prog Element Code: GENERATES <27 GAL/YEAR
Record Id: PR0042737
Description: GENERATES <27 GAL/YEAR
Facility Status: Active, billable

Name: NORTHERN MANAGEMENT SERVICES
Address: 345 MIDDLEFIELD
City,State,Zip: MENLO PARK, CA 94025
Region: SAN MATEO
Facility ID: FA0027140
Prog Element Code: STORES MV FUELS OR WASTE ONLY
Record Id: PR0042735
Description: STORES MV FUELS OR WASTE ONLY
Facility Status: Active, billable

Name: NORTHERN MANAGEMENT SERVICES
Address: 345 MIDDLEFIELD

Map ID
Direction
Distance
Elevation

MAP FINDINGS

Site

Database(s)

EDR ID Number
EPA ID Number

USGS (Continued)

1000233743

City,State,Zip: MENLO PARK, CA 94025
Region: SAN MATEO
Facility ID: FA0027140
Prog Element Code: STORMWATER ANNUAL INSPECTION FEE
Record Id: PR0042736
Description: STORMWATER ANNUAL FEE - INSP FREQ EVERY 2 YRS
Facility Status: Inactive, non-billable

Name: NORTHERN MANAGEMENT SERVICES
Address: 345 MIDDLEFIELD
City,State,Zip: MENLO PARK, CA 94025
Region: SAN MATEO
Facility ID: FA0027140
Prog Element Code: UNDERGROUND TANK - GENERAL
Record Id: PR0042734
Description: UNDERGROUND TANK - GENERAL
Facility Status: Active, billable

**A8
Target
Property**

**US GEOLOGICAL SURVEY
345 MIDDLEFIELD RD # MS-466
MENLO PARK, CA 94025**

**CA HAZNET S118924062
N/A**

Site 8 of 22 in cluster A

**Actual:
57 ft.**

HAZNET:
Name: US GEOLOGICAL SURVEY
Address: 345 MIDDLEFIELD RD # MS-466
City,State,Zip: MENLO PARK, CA 940253561
Year: 2015
GEPaid: CAC002822598
Contact: MICHAEL RAMIREZ
Telephone: 6503295474
Mailing Name: Not reported
Mailing Address: 345 MIDDLEFIELD RD # MS-466
Mailing City,St,Zip: MENLO PARK, CA 940253561
Gen County: San Mateo
TSD EPA ID: CAD044429835
TSD County: Los Angeles
Tons: 0.1985
CA Waste Code: 223-Unspecified oil-containing waste
Method: H141-Storage, Bulking, And/Or Transfer Off Site--No Treatment/Reovery
(H010-H129) Or (H131-H135)
Facility County: San Mateo

**A9
Target
Property**

**NORTHERN MANAGEMENT SERVICE INC
345 MIDDLEFIELD RD RM A-1216
MENLO PARK, CA 94025**

**CA HAZNET S117310300
N/A**

Site 9 of 22 in cluster A

**Actual:
57 ft.**

HAZNET:
Name: NORTHERN MANAGEMENT SERVICE INC
Address: 345 MIDDLEFIELD RD RM A-1216
City,State,Zip: MENLO PARK, CA 940253561
Year: 2017
GEPaid: CAL000368264

Map ID
Direction
Distance
Elevation

MAP FINDINGS

Site

Database(s)

EDR ID Number
EPA ID Number

NORTHERN MANAGEMENT SERVICE INC (Continued)

S117310300

Contact: TERI SMITH
Telephone: 2082631363
Mailing Name: Not reported
Mailing Address: 607 CHURCH ST
Mailing City,St,Zip: SANDPOINT, ID 838641636
Gen County: San Mateo
TSD EPA ID: NVT330010000
TSD County: 99
Tons: 0.0532
CA Waste Code: 221-Waste oil and mixed oil
Method: H039-Other Recovery Of Reclamation For Reuse Including Acid
Regeneration, Organics Recovery Ect
Facility County: San Mateo

Name: NORTHERN MANAGEMENT SERVICE INC
Address: 345 MIDDLEFIELD RD RM A-1216
City,State,Zip: MENLO PARK, CA 940253561
Year: 2017
GEPaid: CAL000368264
Contact: TERI SMITH
Telephone: 2082631363
Mailing Name: Not reported
Mailing Address: 607 CHURCH ST
Mailing City,St,Zip: SANDPOINT, ID 838641636
Gen County: San Mateo
TSD EPA ID: CAT080013352
TSD County: Los Angeles
Tons: 0.126
CA Waste Code: 134-Aqueous solution with total organic residues less than 10 percent
Method: H039-Other Recovery Of Reclamation For Reuse Including Acid
Regeneration, Organics Recovery Ect
Facility County: San Mateo

Name: NORTHERN MANAGEMENT SERVICE INC
Address: 345 MIDDLEFIELD RD RM A-1216
City,State,Zip: MENLO PARK, CA 940253561
Year: 2014
GEPaid: CAL000368264
Contact: TERI SMITH
Telephone: 2082631363
Mailing Name: Not reported
Mailing Address: 607 CHURCH ST
Mailing City,St,Zip: SANDPOINT, ID 838641636
Gen County: San Mateo
TSD EPA ID: CAT080013352
TSD County: Los Angeles
Tons: 0.084
CA Waste Code: 134-Aqueous solution with total organic residues less than 10 percent
Method: H039-Other Recovery Of Reclamation For Reuse Including Acid
Regeneration, Organics Recovery Ect
Facility County: San Mateo

Name: NORTHERN MANAGEMENT SERVICE INC
Address: 345 MIDDLEFIELD RD RM A-1216
City,State,Zip: MENLO PARK, CA 940253561
Year: 2013
GEPaid: CAL000368264

Map ID
Direction
Distance
Elevation

MAP FINDINGS

Site

Database(s)

EDR ID Number
EPA ID Number

NORTHERN MANAGEMENT SERVICE INC (Continued)

S117310300

Contact: WILLIAM MCDONALD
Telephone: 6503294048
Mailing Name: Not reported
Mailing Address: 607 CHURCH ST
Mailing City,St,Zip: SANDPOINT, ID 838641636
Gen County: San Mateo
TSD EPA ID: CAD981382732
TSD County: Alameda
Tons: 0.4
CA Waste Code: 151-Asbestos containing waste
Method: H132-Landfill Or Surface Impoundment That Will Be Closed As Landfill(
To Include On-Site Treatment And/Or Stabilization)
Facility County: San Mateo

**A10
Target
Property**

**GEOLOGICAL SURVEY
345 MIDDLEFIELD ROAD
SAN MATEO, CA 94025**

**DOCKET HWC 1018161652
N/A**

Site 10 of 22 in cluster A

**Actual:
57 ft.**

DOCKET HWC:
Agency: INTERIOR
Facility ID: CA2470090364
Reporting Mechanism: CERCLA 103
Status: On MDL

**A11
Target
Property**

**GENERAL SERVICES ADMINISTRATION
345 MIDDLEFIELD RD
MENLO PARK, CA 94025**

**CA HAZNET S113157844
N/A**

Site 11 of 22 in cluster A

**Actual:
57 ft.**

HAZNET:
Name: GENERAL SERVICES ADMINISTRATION
Address: 345 MIDDLEFIELD RD
City,State,Zip: MENLO PARK, CA 940250000
Year: 2011
GEPAID: CAL000349156
Contact: JEREMY BARGMANN
Telephone: 6503294686
Mailing Name: Not reported
Mailing Address: 345 MIDDLEFIELD RD BLDG 20
Mailing City,St,Zip: MENLO PARK, CA 940250000
Gen County: San Mateo
TSD EPA ID: CAD028409019
TSD County: Los Angeles
Tons: 0.0168
CA Waste Code: 134-Aqueous solution with total organic residues less than 10 percent
Method: H135-Discharge To Sewer/Potw Or Npdes(With Prior Storage--With Or
Without Treatment)
Facility County: San Mateo

Name: GENERAL SERVICES ADMINISTRATION
Address: 345 MIDDLEFIELD RD
City,State,Zip: MENLO PARK, CA 940250000
Year: 2010

Map ID
 Direction
 Distance
 Elevation

MAP FINDINGS

Site

Database(s)

EDR ID Number
 EPA ID Number

GENERAL SERVICES ADMINISTRATION (Continued)

S113157844

GEPaid: CAL000349156
 Contact: JEREMY BARGMANN
 Telephone: 6503294686
 Mailing Name: Not reported
 Mailing Address: 345 MIDDLEFIELD RD BLDG 20
 Mailing City,St,Zip: MENLO PARK, CA 940250000
 Gen County: San Mateo
 TSD EPA ID: CAD028409019
 TSD County: Los Angeles
 Tons: 0.0294
 CA Waste Code: 134-Aqueous solution with total organic residues less than 10 percent
 Method: H135-Discharge To Sewer/Potw Or Npdes(With Prior Storage--With Or Without Treatment)
 Facility County: San Mateo

A12 GENERAL SERVICE ADMINISTRATION
Target 345 MIDDLEFIELD ROAD
Property MENLO PARK, CA 94025

CA EMI S113748341
CA CERS N/A

Site 12 of 22 in cluster A

**Actual:
 57 ft.**

EMI:
 Name: GENERAL SERVICE ADMINISTRATION
 Address: 345 MIDDLEFIELD ROAD
 City,State,Zip: MENLO PARK, CA 94025
 Year: 2009
 County Code: 41
 Air Basin: SF
 Facility ID: 19243
 Air District Name: BA
 SIC Code: 9199
 Air District Name: BAY AREA AQMD
 Community Health Air Pollution Info System: Not reported
 Consolidated Emission Reporting Rule: Not reported
 Total Organic Hydrocarbon Gases Tons/Yr: 0.443
 Reactive Organic Gases Tons/Yr: 0.20858860000000001
 Carbon Monoxide Emissions Tons/Yr: 0.84099999999999997
 NOX - Oxides of Nitrogen Tons/Yr: 4.5919999999999996
 SOX - Oxides of Sulphur Tons/Yr: 2.1999999999999999E-2
 Particulate Matter Tons/Yr: 0.42799999999999999
 Part. Matter 10 Micrometers and Smlr Tons/Yr:0.42720799999999998

Name: GENERAL SERVICE ADMINISTRATION
 Address: 345 MIDDLEFIELD ROAD
 City,State,Zip: MENLO PARK, CA 94025
 Year: 2010
 County Code: 41
 Air Basin: SF
 Facility ID: 19243
 Air District Name: BA
 SIC Code: 9199
 Air District Name: BAY AREA AQMD
 Community Health Air Pollution Info System: Not reported
 Consolidated Emission Reporting Rule: Not reported
 Total Organic Hydrocarbon Gases Tons/Yr: 0.443
 Reactive Organic Gases Tons/Yr: 0.20858860000000001
 Carbon Monoxide Emissions Tons/Yr: 0.84099999999999997
 NOX - Oxides of Nitrogen Tons/Yr: 4.5919999999999996

Map ID
Direction
Distance
Elevation

MAP FINDINGS

Site

Database(s)

EDR ID Number
EPA ID Number

GENERAL SERVICE ADMINISTRATION (Continued)

S113748341

SOX - Oxides of Sulphur Tons/Yr: 2.1999999999999999E-2
Particulate Matter Tons/Yr: 0.428811475409836
Part. Matter 10 Micrometers and Smllr Tons/Yr:0.4279999999999999

Name: GENERAL SERVICE ADMINISTRATION
Address: 345 MIDDLEFIELD ROAD
City,State,Zip: MENLO PARK, CA 94025
Year: 2011
County Code: 41
Air Basin: SF
Facility ID: 19243
Air District Name: BA
SIC Code: 9199
Air District Name: BAY AREA AQMD
Community Health Air Pollution Info System: Not reported
Consolidated Emission Reporting Rule: Not reported
Total Organic Hydrocarbon Gases Tons/Yr: 0.398
Reactive Organic Gases Tons/Yr: 0.1709371
Carbon Monoxide Emissions Tons/Yr: 0.705
NOX - Oxides of Nitrogen Tons/Yr: 4.046
SOX - Oxides of Sulphur Tons/Yr: 0.022
Particulate Matter Tons/Yr: 0
Part. Matter 10 Micrometers and Smllr Tons/Yr:0

Name: GENERAL SERVICE ADMINISTRATION
Address: 345 MIDDLEFIELD ROAD
City,State,Zip: MENLO PARK, CA 94025
Year: 2012
County Code: 41
Air Basin: SF
Facility ID: 19243
Air District Name: BA
SIC Code: 9199
Air District Name: BAY AREA AQMD
Community Health Air Pollution Info System: Not reported
Consolidated Emission Reporting Rule: Not reported
Total Organic Hydrocarbon Gases Tons/Yr: 0.398
Reactive Organic Gases Tons/Yr: 0.1709371
Carbon Monoxide Emissions Tons/Yr: 0.705
NOX - Oxides of Nitrogen Tons/Yr: 4.046
SOX - Oxides of Sulphur Tons/Yr: 0.022
Particulate Matter Tons/Yr: 0.40114754098
Part. Matter 10 Micrometers and Smllr Tons/Yr:0.401

Name: GENERAL SERVICE ADMINISTRATION
Address: 345 MIDDLEFIELD ROAD
City,State,Zip: MENLO PARK, CA 94025
Year: 2013
County Code: 41
Air Basin: SF
Facility ID: 19243
Air District Name: BA
SIC Code: 9199
Air District Name: BAY AREA AQMD
Community Health Air Pollution Info System: Not reported
Consolidated Emission Reporting Rule: Not reported
Total Organic Hydrocarbon Gases Tons/Yr: 0.422

Map ID
Direction
Distance
Elevation

MAP FINDINGS

Site

Database(s)

EDR ID Number
EPA ID Number

GENERAL SERVICE ADMINISTRATION (Continued)

S113748341

Reactive Organic Gases Tons/Yr: 0.1910179
Carbon Monoxide Emissions Tons/Yr: 0.77
NOX - Oxides of Nitrogen Tons/Yr: 4.346
SOX - Oxides of Sulphur Tons/Yr: 0.022
Particulate Matter Tons/Yr: 0.416
Part. Matter 10 Micrometers and Smllr Tons/Yr:0.414

Name: GENERAL SERVICE ADMINISTRATION
Address: 345 MIDDLEFIELD ROAD
City,State,Zip: MENLO PARK, CA 94025
Year: 2014
County Code: 41
Air Basin: SF
Facility ID: 19243
Air District Name: BA
SIC Code: 9199
Air District Name: BAY AREA AQMD
Community Health Air Pollution Info System: Not reported
Consolidated Emission Reporting Rule: Not reported
Total Organic Hydrocarbon Gases Tons/Yr: 0.423255371
Reactive Organic Gases Tons/Yr: 0
Carbon Monoxide Emissions Tons/Yr: 0.769894034
NOX - Oxides of Nitrogen Tons/Yr: 4.346639449
SOX - Oxides of Sulphur Tons/Yr: 0.02257676
Particulate Matter Tons/Yr: 0.415499794
Part. Matter 10 Micrometers and Smllr Tons/Yr:0.414687807

Name: GENERAL SERVICE ADMINISTRATION
Address: 345 MIDDLEFIELD ROAD
City,State,Zip: MENLO PARK, CA 94025
Year: 2015
County Code: 41
Air Basin: SF
Facility ID: 19243
Air District Name: BA
SIC Code: 9199
Air District Name: BAY AREA AQMD
Community Health Air Pollution Info System: Not reported
Consolidated Emission Reporting Rule: Not reported
Total Organic Hydrocarbon Gases Tons/Yr: 0.423255389
Reactive Organic Gases Tons/Yr: 0.347676749
Carbon Monoxide Emissions Tons/Yr: 0.769894059
NOX - Oxides of Nitrogen Tons/Yr: 4.34663981
SOX - Oxides of Sulphur Tons/Yr: 0.022576764
Particulate Matter Tons/Yr: 0.415499815
Part. Matter 10 Micrometers and Smllr Tons/Yr:0.414687828

Name: GENERAL SERVICE ADMINISTRATION
Address: 345 MIDDLEFIELD ROAD
City,State,Zip: MENLO PARK, CA 94025
Year: 2016
County Code: 41
Air Basin: SF
Facility ID: 19243
Air District Name: BA
SIC Code: 9199
Air District Name: BAY AREA AQMD

Map ID
Direction
Distance
Elevation

MAP FINDINGS

Site

Database(s)

EDR ID Number
EPA ID Number

GENERAL SERVICE ADMINISTRATION (Continued)

S113748341

Community Health Air Pollution Info System: Not reported
Consolidated Emission Reporting Rule: Not reported
Total Organic Hydrocarbon Gases Tons/Yr: 0.423255371
Reactive Organic Gases Tons/Yr: 0.20025892058
Carbon Monoxide Emissions Tons/Yr: 0.769894034
NOX - Oxides of Nitrogen Tons/Yr: 4.346639449
SOX - Oxides of Sulphur Tons/Yr: 0.02257676
Particulate Matter Tons/Yr: 0.415499794
Part. Matter 10 Micrometers and Smllr Tons/Yr:0.414687807

CERS:

Name: GENERAL SERVICE ADMINISTRATION
Address: 345 MIDDLEFIELD ROAD
City,State,Zip: MENLO PARK, CA 94025
Site ID: 469798
CERS ID: 110058366815
CERS Description: US EPA Air Emission Inventory System (EIS)

A13 **NORTHERN MANAGEMENT SERVICES**
Target **345 MIDDLEFIELD RD**
Property **MENLO PARK, CA 94025**

FINDS **1023318721**
ECHO **N/A**

Site 13 of 22 in cluster A

Actual:
57 ft.

FINDS:

Registry ID: 110066121690

Environmental Interest/Information System

RCRAInfo is a national information system that supports the Resource Conservation and Recovery Act (RCRA) program through the tracking of events and activities related to facilities that generate, transport, and treat, store, or dispose of hazardous waste. RCRAInfo allows RCRA program staff to track the notification, permit, compliance, and corrective action activities required under RCRA.

STATE MASTER

[Click this hyperlink](#) while viewing on your computer to access additional FINDS: detail in the EDR Site Report.

ECHO:

Envid: 1023318721
Registry ID: 110066121690
DFR URL: <http://echo.epa.gov/detailed-facility-report?fid=110066121690>

Map ID
 Direction
 Distance
 Elevation

MAP FINDINGS

Site

Database(s)

EDR ID Number
 EPA ID Number

A14 **NORTHERN MANAGEMENT SERVICES**
Target **345 MIDDLEFIELD RD**
Property **MENLO PARK, CA 94025**

CA CERS HAZ WASTE
CA CERS TANKS
CA CERS

S121744057
N/A

Site 14 of 22 in cluster A

Actual:
57 ft.

CERS HAZ WASTE:
 Site ID: 138836
 CERS ID: 10068142
 CERS Description: Hazardous Waste Generator

Violations:
 Site ID: 138836
 Site Name: NORTHERN MANAGEMENT SERVICES
 Violation Date: 01-25-2018
 Citation: 23 CCR 16 2665 - California Code of Regulations, Title 23, Chapter 16, Section(s) 2665

Violation Description: Failure of the overfill prevention system to meet one of the following requirements: Alert the transfer operator when the tank is 90 percent full by restricting the flow into the tank or triggering an audible and visual alarm; or Restrict delivery of flow to the tank at least 30 minutes before the tank overfills, provided the restriction occurs when the tank is filled to no more than 95 percent of capacity; and activate an audible alarm at least five minutes before the tank overfills; or Provide positive shut-off of flow to the tank when the tank is filled to no more than 95 percent of capacity; or Provide positive shut-off of flow to the tank so that none of the fittings located on the top of the tank are exposed to product due to overfilling.

Violation Notes: Returned to compliance on 10/12/2018. Flapper valve not functional. Should be in alarm now; tank is filled to about 60% and flapper valve is not visible. The facility has no external audible/visual alarm. In addition, the ATG reading is off reality by about 5 inches. According to technician the panel needs to be re-programmed and tested to meet the probe specifications. Repair or replace the fill tube flapper valve within 30 days. Until the overfill is functional again, employ extra procedures to prevent overfill, for example, stick the tank and in-person monitor all fuel deliveries. Document these procedures.

Violation Division: San Mateo County Environmental Health
 Violation Program: UST
 Violation Source: CERS

Site ID: 138836
 Site Name: NORTHERN MANAGEMENT SERVICES
 Violation Date: 01-25-2018
 Citation: 23 CCR 16 2632(d)(1)(c),2641(h),2711(a)(8) - California Code of Regulations, Title 23, Chapter 16, Section(s) 2632(d)(1)(c),2641(h),2711(a)(8)

Violation Description: Failure to submit or maintain a current facility plot plan.
 Violation Notes: Returned to compliance on 11/13/2018. This issue, an inadequate site diagram, is pending from the last inspection. Please scan and upload within 30 days the map from the 2017 AMC to your UST paperwork on the portal.

Violation Division: San Mateo County Environmental Health
 Violation Program: UST
 Violation Source: CERS

Site ID: 138836
 Site Name: NORTHERN MANAGEMENT SERVICES
 Violation Date: 01-29-2015

Map ID
Direction
Distance
Elevation

MAP FINDINGS

Site

Database(s)

EDR ID Number
EPA ID Number

NORTHERN MANAGEMENT SERVICES (Continued)

S121744057

Citation: 23 CCR 16 2715(a) - California Code of Regulations, Title 23, Chapter 16, Section(s) 2715(a)
Violation Description: Failure to submit statement of UST compliance and/or Designated Operator certification.
Violation Notes: Returned to compliance on 06/04/2015. 6/4/15: in portal
Violation Division: San Mateo County Environmental Health
Violation Program: UST
Violation Source: CERS

Site ID: 138836
Site Name: NORTHERN MANAGEMENT SERVICES
Violation Date: 01-25-2018
Citation: 40 CFR 1 262.34(d)(5)(iii) - U.S. Code of Federal Regulations, Title 40, Chapter 1, Section(s) 262.34(d)(5)(iii)
Violation Description: Failure to ensure that all employees are thoroughly familiar with proper waste handling and emergency procedures, relevant to their responsibilities during normal facility operations and emergencies.
Violation Notes: Northern Management generates some paint waste, fluorescent tubes, batteries, and hydraulic oil. No labels were observed on any of the hazardous waste observed during the inspection. Train all employees on hazardous waste handling and provide a roster to the inspector within 30 days or sign up to attend training at San Mateo County.
Violation Division: San Mateo County Environmental Health
Violation Program: HW
Violation Source: CERS

Site ID: 138836
Site Name: NORTHERN MANAGEMENT SERVICES
Violation Date: 01-29-2015
Citation: 23 CCR 16 2712(i) - California Code of Regulations, Title 23, Chapter 16, Section(s) 2712(i)
Violation Description: Failure to submit, obtain approval, or maintain a complete/accurate response plan.
Violation Notes: Returned to compliance on 06/04/2015. 6/4/15: In Portal
Violation Division: San Mateo County Environmental Health
Violation Program: UST
Violation Source: CERS

Site ID: 138836
Site Name: NORTHERN MANAGEMENT SERVICES
Violation Date: 01-29-2015
Citation: 23 CCR 16 2636(f) - California Code of Regulations, Title 23, Chapter 16, Section(s) 2636(f)
Violation Description: Failure to continuously monitor the interstitial space of the tank, piping and/or sumps sump such that the leak detection activates an audible/visual alarm when a leak is detected.
Violation Notes: Returned to compliance on 03/02/2015. Audible alarm does not function
Violation Division: San Mateo County Environmental Health
Violation Program: UST
Violation Source: CERS

Site ID: 138836
Site Name: NORTHERN MANAGEMENT SERVICES
Violation Date: 01-25-2018
Citation: 23 CCR 16 2715(a) - California Code of Regulations, Title 23, Chapter 16, Section(s) 2715(a)
Violation Description: Failure to submit the UPA. of the designated operator (DO)

Map ID
Direction
Distance
Elevation

MAP FINDINGS

Site

Database(s)

EDR ID Number
EPA ID Number

NORTHERN MANAGEMENT SERVICES (Continued)

S121744057

Violation Notes: identification and/or change of the DO within 30 days.
Returned to compliance on 06/18/2018. Owner statement of Designated Operator is out of date, listing staff that no longer work for Advanced Fuel Svcs, Inc. Update this information within 30 days.

Violation Division: San Mateo County Environmental Health
Violation Program: UST
Violation Source: CERS

Site ID: 138836
Site Name: NORTHERN MANAGEMENT SERVICES
Violation Date: 01-25-2018
Citation: 23 CCR 16 2712(b) - California Code of Regulations, Title 23, Chapter 16, Section(s) 2712(b)

Violation Description: Failure to maintain monitoring and maintenance records and/or maintain records of appropriate follow-up actions.

Violation Notes: Returned to compliance on 10/24/2018. Followup for March alarm was inadequate. Alarm showed 8.4 inches or gallons of water in the tank. The invoice addressing this issue should have identified causes of this problem but the only invoice around this time simply filtered the fuel. Please determine the cause and create documentation for your files and send a copy to the inspector within 30 days.

Violation Division: San Mateo County Environmental Health
Violation Program: UST
Violation Source: CERS

Site ID: 138836
Site Name: NORTHERN MANAGEMENT SERVICES
Violation Date: 01-25-2018
Citation: HSC 6.7 25290.1(c),25290.2(c),25291(a)(2),2529.1(e) - California Health and Safety Code, Chapter 6.7, Section(s) 25290.1(c),25290.2(c),25291(a)(2),2529.1(e)

Violation Description: Failure to maintain secondary containment (e.g., failure of secondary containment testing).

Violation Notes: Returned to compliance on 10/12/2018. SB989 testing in April 2017 found a leak in the sump. Investigation in August found the cause to be the connection with the fill tube. Within 30 days provide verification of a contract to repair/replace equipment causing the leak.

Violation Division: San Mateo County Environmental Health
Violation Program: UST
Violation Source: CERS

Site ID: 138836
Site Name: NORTHERN MANAGEMENT SERVICES
Violation Date: 01-25-2017
Citation: 23 CCR 16 2632(d)(1)(C), 2641(h), 2711(a)(8) - California Code of Regulations, Title 23, Chapter 16, Section(s) 2632(d)(1)(C), 2641(h), 2711(a)(8)

Violation Description: Failure to submit or update a plot plan.

Violation Notes: Returned to compliance on 10/29/2018. Diagram included in UST paperwork does not show the location of the tank system. Please revise or replace current diagram with one showing the location of the UST system and piping within 30 days.

Violation Division: San Mateo County Environmental Health
Violation Program: UST
Violation Source: CERS

Map ID
Direction
Distance
Elevation

MAP FINDINGS

Site

Database(s)

EDR ID Number
EPA ID Number

NORTHERN MANAGEMENT SERVICES (Continued)

S121744057

Evaluation:

Eval General Type: Other/Unknown
Eval Date: 01-25-2018
Violations Found: No
Eval Type: Other, not routine, done by local agency
Eval Notes: Not reported
Eval Division: San Mateo County Environmental Health
Eval Program: UST
Eval Source: CERS

Eval General Type: Compliance Evaluation Inspection
Eval Date: 01-29-2015
Violations Found: Yes
Eval Type: Routine done by local agency
Eval Notes: Not reported
Eval Division: San Mateo County Environmental Health
Eval Program: UST
Eval Source: CERS

Eval General Type: Other/Unknown
Eval Date: 02-11-2014
Violations Found: No
Eval Type: Other, not routine, done by local agency
Eval Notes: Not reported
Eval Division: San Mateo County Environmental Health
Eval Program: UST
Eval Source: CERS

Eval General Type: Compliance Evaluation Inspection
Eval Date: 02-12-2016
Violations Found: No
Eval Type: Routine done by local agency
Eval Notes: Not reported
Eval Division: San Mateo County Environmental Health
Eval Program: HMRRP
Eval Source: CERS

Eval General Type: Other/Unknown
Eval Date: 07-23-2018
Violations Found: No
Eval Type: Other, not routine, done by local agency
Eval Notes: rvw permit addendum SOW
Eval Division: San Mateo County Environmental Health
Eval Program: UST
Eval Source: CERS

Eval General Type: Other/Unknown
Eval Date: 09-05-2014
Violations Found: No
Eval Type: Other, not routine, done by local agency
Eval Notes: Not reported
Eval Division: San Mateo County Environmental Health
Eval Program: HMRRP
Eval Source: CERS

Eval General Type: Other/Unknown
Eval Date: 09-23-2014

Map ID
Direction
Distance
Elevation

MAP FINDINGS

Site

Database(s)

EDR ID Number
EPA ID Number

NORTHERN MANAGEMENT SERVICES (Continued)

S121744057

Violations Found: No
Eval Type: Other, not routine, done by local agency
Eval Notes: Not reported
Eval Division: San Mateo County Environmental Health
Eval Program: HMRRP
Eval Source: CERS

Eval General Type: Other/Unknown
Eval Date: 10-11-2018
Violations Found: No
Eval Type: Other, not routine, done by local agency
Eval Notes: Not reported
Eval Division: San Mateo County Environmental Health
Eval Program: HMRRP
Eval Source: CERS

Eval General Type: Other/Unknown
Eval Date: 12-31-2018
Violations Found: No
Eval Type: Other, not routine, done by local agency
Eval Notes: Not reported
Eval Division: San Mateo County Environmental Health
Eval Program: HMRRP
Eval Source: CERS

Eval General Type: Other/Unknown
Eval Date: 01-09-2014
Violations Found: No
Eval Type: Other, not routine, done by local agency
Eval Notes: portal approval
Eval Division: San Mateo County Environmental Health
Eval Program: UST
Eval Source: CERS

Eval General Type: Compliance Evaluation Inspection
Eval Date: 01-25-2018
Violations Found: Yes
Eval Type: Routine done by local agency
Eval Notes: Not reported
Eval Division: San Mateo County Environmental Health
Eval Program: UST
Eval Source: CERS

Eval General Type: Other/Unknown
Eval Date: 02-01-2019
Violations Found: No
Eval Type: Other, not routine, done by local agency
Eval Notes: AMC and file
Eval Division: San Mateo County Environmental Health
Eval Program: UST
Eval Source: CERS

Eval General Type: Compliance Evaluation Inspection
Eval Date: 02-12-2016
Violations Found: No
Eval Type: Routine done by local agency
Eval Notes: Not reported

Map ID
Direction
Distance
Elevation

MAP FINDINGS

Site

Database(s)

EDR ID Number
EPA ID Number

NORTHERN MANAGEMENT SERVICES (Continued)

S121744057

Eval Division: San Mateo County Environmental Health
Eval Program: HW
Eval Source: CERS

Eval General Type: Compliance Evaluation Inspection
Eval Date: 02-12-2016
Violations Found: No
Eval Type: Routine done by local agency
Eval Notes: Inspector performing documentation inspection since not on site for actual annual monitoring cert completed on 1/26/16. Annual Cert Report verified system was compliant with no issues. Inspector had been on site in January for a cold start inspection and the system was found compliant. This is a paperwork inspection follow up

Eval Division: San Mateo County Environmental Health
Eval Program: UST
Eval Source: CERS

Eval General Type: Other/Unknown
Eval Date: 04-18-2014
Violations Found: No
Eval Type: Other, not routine, done by local agency
Eval Notes: SB989 test results reviewed and efiled.

Eval Division: San Mateo County Environmental Health
Eval Program: UST
Eval Source: CERS

Eval General Type: Other/Unknown
Eval Date: 01-25-2017
Violations Found: No
Eval Type: Other, not routine, done by local agency
Eval Notes: Not reported

Eval Division: San Mateo County Environmental Health
Eval Program: UST
Eval Source: CERS

Eval General Type: Compliance Evaluation Inspection
Eval Date: 01-31-2014
Violations Found: No
Eval Type: Routine done by local agency
Eval Notes: Not reported

Eval Division: San Mateo County Environmental Health
Eval Program: UST
Eval Source: CERS

Eval General Type: Other/Unknown
Eval Date: 05-30-2014
Violations Found: No
Eval Type: Other, not routine, done by local agency
Eval Notes: Not reported

Eval Division: San Mateo County Environmental Health
Eval Program: HMRRP
Eval Source: CERS

Eval General Type: Other/Unknown
Eval Date: 10-12-2018
Violations Found: No
Eval Type: Other, not routine, done by local agency

Map ID
Direction
Distance
Elevation

MAP FINDINGS

Site

Database(s)

EDR ID Number
EPA ID Number

NORTHERN MANAGEMENT SERVICES (Continued)

S121744057

Eval Notes: secondary containment test, overfill verif
Eval Division: San Mateo County Environmental Health
Eval Program: UST
Eval Source: CERS

Eval General Type: Other/Unknown
Eval Date: 01-07-2016
Violations Found: No
Eval Type: Other, not routine, done by local agency
Eval Notes: UST report
Eval Division: San Mateo County Environmental Health
Eval Program: UST
Eval Source: CERS

Eval General Type: Compliance Evaluation Inspection
Eval Date: 01-25-2017
Violations Found: Yes
Eval Type: Routine done by local agency
Eval Notes: Not reported
Eval Division: San Mateo County Environmental Health
Eval Program: UST
Eval Source: CERS

Eval General Type: Compliance Evaluation Inspection
Eval Date: 01-25-2018
Violations Found: No
Eval Type: Routine done by local agency
Eval Notes: The UST belongs to GSA. Northern Management does not store any hazardous materials at the facility above threshold. The tank should be registered with the county under GSA or the USGS.
Eval Division: San Mateo County Environmental Health
Eval Program: HMRRP
Eval Source: CERS

Eval General Type: Other/Unknown
Eval Date: 01-25-2018
Violations Found: No
Eval Type: Other, not routine, done by local agency
Eval Notes: Not reported
Eval Division: San Mateo County Environmental Health
Eval Program: HW
Eval Source: CERS

Eval General Type: Compliance Evaluation Inspection
Eval Date: 01-25-2018
Violations Found: Yes
Eval Type: Routine done by local agency
Eval Notes: Not reported
Eval Division: San Mateo County Environmental Health
Eval Program: HW
Eval Source: CERS

Eval General Type: Compliance Evaluation Inspection
Eval Date: 01-29-2015
Violations Found: No
Eval Type: Routine done by local agency
Eval Notes: Not reported

Map ID
Direction
Distance
Elevation

MAP FINDINGS

Site

Database(s)

EDR ID Number
EPA ID Number

NORTHERN MANAGEMENT SERVICES (Continued)

S121744057

Eval Division: San Mateo County Environmental Health
Eval Program: HMRRP
Eval Source: CERS

Eval General Type: Compliance Evaluation Inspection
Eval Date: 01-29-2015
Violations Found: No
Eval Type: Routine done by local agency
Eval Notes: Northern Management FA0027140: form submitted to Olga to add PE
Eval Division: San Mateo County Environmental Health
Eval Program: HW
Eval Source: CERS

Eval General Type: Other/Unknown
Eval Date: 02-12-2016
Violations Found: No
Eval Type: Other, not routine, done by local agency
Eval Notes: AMC report
Eval Division: San Mateo County Environmental Health
Eval Program: UST
Eval Source: CERS

Eval General Type: Other/Unknown
Eval Date: 02-19-2015
Violations Found: No
Eval Type: Other, not routine, done by local agency
Eval Notes: UST Cert Report
Eval Division: San Mateo County Environmental Health
Eval Program: UST
Eval Source: CERS

Eval General Type: Other/Unknown
Eval Date: 03-02-2015
Violations Found: No
Eval Type: Other, not routine, done by local agency
Eval Notes: Corrective action report, sensor audible
Eval Division: San Mateo County Environmental Health
Eval Program: UST
Eval Source: CERS

Eval General Type: Other/Unknown
Eval Date: 05-08-2014
Violations Found: No
Eval Type: Other, not routine, done by local agency
Eval Notes: Not reported
Eval Division: San Mateo County Environmental Health
Eval Program: UST
Eval Source: CERS

Eval General Type: Other/Unknown
Eval Date: 05-15-2018
Violations Found: No
Eval Type: Other, not routine, done by local agency
Eval Notes: testable overflow device - broken; sump fg repair - passed but annular or fitting failing; must troubleshoot, repair, and test again
Eval Division: San Mateo County Environmental Health
Eval Program: UST

Map ID
Direction
Distance
Elevation

MAP FINDINGS

Site

Database(s)

EDR ID Number
EPA ID Number

NORTHERN MANAGEMENT SERVICES (Continued)

S121744057

Eval Source: CERS

Eval General Type: Other/Unknown
Eval Date: 05-16-2018
Violations Found: No
Eval Type: Other, not routine, done by local agency
Eval Notes: rpt from Tuesday's failures at USGS
Eval Division: San Mateo County Environmental Health
Eval Program: UST
Eval Source: CERS

Eval General Type: Other/Unknown
Eval Date: 06-04-2015
Violations Found: No
Eval Type: Other, not routine, done by local agency
Eval Notes: Not reported
Eval Division: San Mateo County Environmental Health
Eval Program: UST
Eval Source: CERS

Enforcement Action:

Site ID: 138836
Site Name: NORTHERN MANAGEMENT SERVICES
Site Address: 345 MIDDLEFIELD RD
Site City: MENLO PARK
Site Zip: 94025
Enf Action Date: 01-29-2015
Enf Action Type: Notice of Violation (Unified Program)
Enf Action Description: Notice of Violation Issued by the Inspector at the Time of Inspection
Enf Action Notes: Not reported
Enf Action Division: San Mateo County Environmental Health
Enf Action Program: UST
Enf Action Source: CERS

Site ID: 138836
Site Name: NORTHERN MANAGEMENT SERVICES
Site Address: 345 MIDDLEFIELD RD
Site City: MENLO PARK
Site Zip: 94025
Enf Action Date: 06-22-2018
Enf Action Type: Notice of Violation (Unified Program)
Enf Action Description: Notice of Violation Issued by the Inspector at the Time of Inspection
Enf Action Notes: NOV delivered 6/25/2018. 10/22/18: 3 UST violations open.
Enf Action Division: San Mateo County Environmental Health
Enf Action Program: UST
Enf Action Source: CERS

Coordinates:

Site ID: 138836
Facility Name: NORTHERN MANAGEMENT SERVICES
Env Int Type Code: HWG
Program ID: 10068142
Coord Name: Not reported
Ref Point Type Desc: Unknown
Latitude: 37.456380
Longitude: -122.171300

Map ID
Direction
Distance
Elevation

MAP FINDINGS

Site

Database(s)

EDR ID Number
EPA ID Number

NORTHERN MANAGEMENT SERVICES (Continued)

S121744057

Affiliation:

Affiliation Type Desc: CUPA District
Entity Name: San Mateo County Environmental Health
Entity Title: Not reported
Affiliation Address: 2000 Alameda de las Pulgas, Suite 100
Affiliation City: San Mateo
Affiliation State: CA
Affiliation Country: Not reported
Affiliation Zip: 94403
Affiliation Phone: (650) 372-6200

Affiliation Type Desc: Environmental Contact
Entity Name: Bill McDonald
Entity Title: Not reported
Affiliation Address: 345 Middlefield Road
Affiliation City: Menlo Park
Affiliation State: CA
Affiliation Country: Not reported
Affiliation Zip: 94025
Affiliation Phone: Not reported

Affiliation Type Desc: Document Preparer
Entity Name: Bill McDonald
Entity Title: Not reported
Affiliation Address: Not reported
Affiliation City: Not reported
Affiliation State: Not reported
Affiliation Country: Not reported
Affiliation Zip: Not reported
Affiliation Phone: Not reported

Affiliation Type Desc: Facility Mailing Address
Entity Name: Mailing Address
Entity Title: Not reported
Affiliation Address: 345 MIDDLEFIELD RD -M/S 205
Affiliation City: MENLO PARK
Affiliation State: CA
Affiliation Country: Not reported
Affiliation Zip: 94025
Affiliation Phone: Not reported

Affiliation Type Desc: Parent Corporation
Entity Name: NORTHERN MANAGEMENT SERVICES
Entity Title: Not reported
Affiliation Address: Not reported
Affiliation City: Not reported
Affiliation State: Not reported
Affiliation Country: Not reported
Affiliation Zip: Not reported
Affiliation Phone: Not reported

Affiliation Type Desc: UST Tank Operator
Entity Name: Northern Management svc
Entity Title: Not reported
Affiliation Address: 345 middlefield rd
Affiliation City: menlo park
Affiliation State: CA

Map ID
Direction
Distance
Elevation

MAP FINDINGS

Site

Database(s)

EDR ID Number
EPA ID Number

NORTHERN MANAGEMENT SERVICES (Continued)

S121744057

Affiliation Country: Not reported
Affiliation Zip: 94025
Affiliation Phone: (650) 329-4048

Affiliation Type Desc: UST Tank Owner
Entity Name: FEDERAL GOVERNMENT - GSA
Entity Title: Not reported
Affiliation Address: 345 MIDDLEFIELD RD MS 205
Affiliation City: MENLO PARK
Affiliation State: CA
Affiliation Country: Not reported
Affiliation Zip: 94025-
Affiliation Phone: (650) 329-4243

Affiliation Type Desc: Legal Owner
Entity Name: GGSA/NORTHERN MANAGEMENT SERVICES INC
Entity Title: Not reported
Affiliation Address: 345 MIDDLEFIELD
Affiliation City: MENLO PARK
Affiliation State: CA
Affiliation Country: United States
Affiliation Zip: 94025
Affiliation Phone: (650) 329-4243

Affiliation Type Desc: Operator
Entity Name: United States General Services Administration
Entity Title: Not reported
Affiliation Address: Not reported
Affiliation City: Not reported
Affiliation State: Not reported
Affiliation Country: Not reported
Affiliation Zip: Not reported
Affiliation Phone: (650) 329-4243

Affiliation Type Desc: Identification Signer
Entity Name: Bill McDonald
Entity Title: Project Manager
Affiliation Address: Not reported
Affiliation City: Not reported
Affiliation State: Not reported
Affiliation Country: Not reported
Affiliation Zip: Not reported
Affiliation Phone: Not reported

Affiliation Type Desc: Property Owner
Entity Name: United States General Service Administration
Entity Title: Not reported
Affiliation Address: 345 Middlefield Road
Affiliation City: Menlo Park
Affiliation State: CA
Affiliation Country: United States
Affiliation Zip: 94025
Affiliation Phone: (650) 329-4243

Affiliation Type Desc: UST Permit Applicant
Entity Name: Bill McDonald
Entity Title: project manager

Map ID
Direction
Distance
Elevation

MAP FINDINGS

Site

Database(s)

EDR ID Number
EPA ID Number

NORTHERN MANAGEMENT SERVICES (Continued)

S121744057

Affiliation Address: Not reported
Affiliation City: Not reported
Affiliation State: Not reported
Affiliation Country: Not reported
Affiliation Zip: Not reported
Affiliation Phone: (650) 329-4048

Affiliation Type Desc: UST Property Owner Name
Entity Name: FEDERAL GOVERNMENT - GSA
Entity Title: Not reported
Affiliation Address: 345 MIDDLEFIELD RD MS 205
Affiliation City: MENLO PARK
Affiliation State: CA
Affiliation Country: Not reported
Affiliation Zip: 94025-
Affiliation Phone: (650) 329-4243

CERS TANKS:

Name: NORTHERN MANAGEMENT SERVICES
Address: 345 MIDDLEFIELD RD
City,State,Zip: MENLO PARK, CA 94025
Site ID: 138836
CERS ID: 10068142
CERS Description: Underground Storage Tank

Violations:

Site ID: 138836
Site Name: NORTHERN MANAGEMENT SERVICES
Violation Date: 01-25-2018
Citation: 23 CCR 16 2665 - California Code of Regulations, Title 23, Chapter 16, Section(s) 2665

Violation Description: Failure of the overfill prevention system to meet one of the following requirements: Alert the transfer operator when the tank is 90 percent full by restricting the flow into the tank or triggering an audible and visual alarm; or Restrict delivery of flow to the tank at least 30 minutes before the tank overfills, provided the restriction occurs when the tank is filled to no more than 95 percent of capacity; and activate an audible alarm at least five minutes before the tank overfills; or Provide positive shut-off of flow to the tank when the tank is filled to no more than 95 percent of capacity; or Provide positive shut-off of flow to the tank so that none of the fittings located on the top of the tank are exposed to product due to overfilling.

Violation Notes: Returned to compliance on 10/12/2018. Flapper valve not functional. Should be in alarm now; tank is filled to about 60% and flapper valve is not visible. The facility has no external audible/visual alarm. In addition, the ATG reading is off reality by about 5 inches. According to technician the panel needs to be re-programmed and tested to meet the probe specifications. Repair or replace the fill tube flapper valve within 30 days. Until the overfill is functional again, employ extra procedures to prevent overfill, for example, stick the tank and in-person monitor all fuel deliveries. Document these procedures.

Violation Division: San Mateo County Environmental Health
Violation Program: UST
Violation Source: CERS

Map ID
Direction
Distance
Elevation

MAP FINDINGS

Site

Database(s)

EDR ID Number
EPA ID Number

NORTHERN MANAGEMENT SERVICES (Continued)

S121744057

Site ID: 138836
Site Name: NORTHERN MANAGEMENT SERVICES
Violation Date: 01-25-2018
Citation: 23 CCR 16 2632(d)(1)(c),2641(h),2711(a)(8) - California Code of Regulations, Title 23, Chapter 16, Section(s) 2632(d)(1)(c),2641(h),2711(a)(8)
Violation Description: Failure to submit or maintain a current facility plot plan.
Violation Notes: Returned to compliance on 11/13/2018. This issue, an inadequate site diagram, is pending from the last inspection. Please scan and upload within 30 days the map from the 2017 AMC to your UST paperwork on the portal.
Violation Division: San Mateo County Environmental Health
Violation Program: UST
Violation Source: CERS

Site ID: 138836
Site Name: NORTHERN MANAGEMENT SERVICES
Violation Date: 01-29-2015
Citation: 23 CCR 16 2715(a) - California Code of Regulations, Title 23, Chapter 16, Section(s) 2715(a)
Violation Description: Failure to submit statement of UST compliance and/or Designated Operator certification.
Violation Notes: Returned to compliance on 06/04/2015. 6/4/15: in portal
Violation Division: San Mateo County Environmental Health
Violation Program: UST
Violation Source: CERS

Site ID: 138836
Site Name: NORTHERN MANAGEMENT SERVICES
Violation Date: 01-25-2018
Citation: 40 CFR 1 262.34(d)(5)(iii) - U.S. Code of Federal Regulations, Title 40, Chapter 1, Section(s) 262.34(d)(5)(iii)
Violation Description: Failure to ensure that all employees are thoroughly familiar with proper waste handling and emergency procedures, relevant to their responsibilities during normal facility operations and emergencies.
Violation Notes: Northern Management generates some paint waste, fluorescent tubes, batteries, and hydraulic oil. No labels were observed on any of the hazardous waste observed during the inspection. Train all employees on hazardous waste handling and provide a roster to the inspector within 30 days or sign up to attend training at San Mateo County.
Violation Division: San Mateo County Environmental Health
Violation Program: HW
Violation Source: CERS

Site ID: 138836
Site Name: NORTHERN MANAGEMENT SERVICES
Violation Date: 01-29-2015
Citation: 23 CCR 16 2712(i) - California Code of Regulations, Title 23, Chapter 16, Section(s) 2712(i)
Violation Description: Failure to submit, obtain approval, or maintain a complete/accurate response plan.
Violation Notes: Returned to compliance on 06/04/2015. 6/4/15: In Portal
Violation Division: San Mateo County Environmental Health
Violation Program: UST
Violation Source: CERS

Site ID: 138836

Map ID
Direction
Distance
Elevation

MAP FINDINGS

Site

Database(s)

EDR ID Number
EPA ID Number

NORTHERN MANAGEMENT SERVICES (Continued)

S121744057

Site Name: NORTHERN MANAGEMENT SERVICES
Violation Date: 01-29-2015
Citation: 23 CCR 16 2636(f) - California Code of Regulations, Title 23, Chapter 16, Section(s) 2636(f)
Violation Description: Failure to continuously monitor the interstitial space of the tank, piping and/or sumps sump such that the leak detection activates an audible/visual alarm when a leak is detected.
Violation Notes: Returned to compliance on 03/02/2015. Audible alarm does not function
Violation Division: San Mateo County Environmental Health
Violation Program: UST
Violation Source: CERS

Site ID: 138836
Site Name: NORTHERN MANAGEMENT SERVICES
Violation Date: 01-25-2018
Citation: 23 CCR 16 2715(a) - California Code of Regulations, Title 23, Chapter 16, Section(s) 2715(a)
Violation Description: Failure to submit the UPA. of the designated operator (DO) identification and/or change of the DO within 30 days.
Violation Notes: Returned to compliance on 06/18/2018. Owner statement of Designated Operator is out of date, listing staff that no longer work for Advanced Fuel Svcs, Inc. Update this information within 30 days.
Violation Division: San Mateo County Environmental Health
Violation Program: UST
Violation Source: CERS

Site ID: 138836
Site Name: NORTHERN MANAGEMENT SERVICES
Violation Date: 01-25-2018
Citation: 23 CCR 16 2712(b) - California Code of Regulations, Title 23, Chapter 16, Section(s) 2712(b)
Violation Description: Failure to maintain monitoring and maintenance records and/or maintain records of appropriate follow-up actions.
Violation Notes: Returned to compliance on 10/24/2018. Followup for March alarm was inadequate. Alarm showed 8.4 inches or gallons of water in the tank. The invoice addressing this issue should have identified causes of this problem but the only invoice around this time simply filtered the fuel. Please determine the cause and create documentation for your files and send a copy to the inspector within 30 days.
Violation Division: San Mateo County Environmental Health
Violation Program: UST
Violation Source: CERS

Site ID: 138836
Site Name: NORTHERN MANAGEMENT SERVICES
Violation Date: 01-25-2018
Citation: HSC 6.7 25290.1(c),25290.2(c),25291(a)(2),2529.1(e) - California Health and Safety Code, Chapter 6.7, Section(s) 25290.1(c),25290.2(c),25291(a)(2),2529.1(e)
Violation Description: Failure to maintain secondary containment (e.g., failure of secondary containment testing).
Violation Notes: Returned to compliance on 10/12/2018. SB989 testing in April 2017 found a leak in the sump. Investigation in August found the cause to be the connection with the fill tube. Within 30 days provide verification of a contract to repair/replace equipment causing the leak.
Violation Division: San Mateo County Environmental Health

Map ID
Direction
Distance
Elevation

MAP FINDINGS

Site

Database(s)

EDR ID Number
EPA ID Number

NORTHERN MANAGEMENT SERVICES (Continued)

S121744057

Violation Program: UST
Violation Source: CERS

Site ID: 138836
Site Name: NORTHERN MANAGEMENT SERVICES
Violation Date: 01-25-2017
Citation: 23 CCR 16 2632(d)(1)(C), 2641(h), 2711(a)(8) - California Code of Regulations, Title 23, Chapter 16, Section(s) 2632(d)(1)(C), 2641(h), 2711(a)(8)

Violation Description: Failure to submit or update a plot plan.
Violation Notes: Returned to compliance on 10/29/2018. Diagram included in UST paperwork does not show the location of the tank system. Please revise or replace current diagram with one showing the location of the UST system and piping within 30 days.

Violation Division: San Mateo County Environmental Health
Violation Program: UST
Violation Source: CERS

Evaluation:
Eval General Type: Other/Unknown
Eval Date: 01-25-2018
Violations Found: No
Eval Type: Other, not routine, done by local agency
Eval Notes: Not reported
Eval Division: San Mateo County Environmental Health
Eval Program: UST
Eval Source: CERS

Eval General Type: Compliance Evaluation Inspection
Eval Date: 01-29-2015
Violations Found: Yes
Eval Type: Routine done by local agency
Eval Notes: Not reported
Eval Division: San Mateo County Environmental Health
Eval Program: UST
Eval Source: CERS

Eval General Type: Other/Unknown
Eval Date: 02-11-2014
Violations Found: No
Eval Type: Other, not routine, done by local agency
Eval Notes: Not reported
Eval Division: San Mateo County Environmental Health
Eval Program: UST
Eval Source: CERS

Eval General Type: Compliance Evaluation Inspection
Eval Date: 02-12-2016
Violations Found: No
Eval Type: Routine done by local agency
Eval Notes: Not reported
Eval Division: San Mateo County Environmental Health
Eval Program: HMRRP
Eval Source: CERS

Eval General Type: Other/Unknown
Eval Date: 07-23-2018

Map ID
Direction
Distance
Elevation

MAP FINDINGS

Site

Database(s)

EDR ID Number
EPA ID Number

NORTHERN MANAGEMENT SERVICES (Continued)

S121744057

Violations Found: No
Eval Type: Other, not routine, done by local agency
Eval Notes: rvw permit addendum SOW
Eval Division: San Mateo County Environmental Health
Eval Program: UST
Eval Source: CERS

Eval General Type: Other/Unknown
Eval Date: 09-05-2014
Violations Found: No
Eval Type: Other, not routine, done by local agency
Eval Notes: Not reported
Eval Division: San Mateo County Environmental Health
Eval Program: HMRRP
Eval Source: CERS

Eval General Type: Other/Unknown
Eval Date: 09-23-2014
Violations Found: No
Eval Type: Other, not routine, done by local agency
Eval Notes: Not reported
Eval Division: San Mateo County Environmental Health
Eval Program: HMRRP
Eval Source: CERS

Eval General Type: Other/Unknown
Eval Date: 10-11-2018
Violations Found: No
Eval Type: Other, not routine, done by local agency
Eval Notes: Not reported
Eval Division: San Mateo County Environmental Health
Eval Program: HMRRP
Eval Source: CERS

Eval General Type: Other/Unknown
Eval Date: 12-31-2018
Violations Found: No
Eval Type: Other, not routine, done by local agency
Eval Notes: Not reported
Eval Division: San Mateo County Environmental Health
Eval Program: HMRRP
Eval Source: CERS

Eval General Type: Other/Unknown
Eval Date: 01-09-2014
Violations Found: No
Eval Type: Other, not routine, done by local agency
Eval Notes: portal approval
Eval Division: San Mateo County Environmental Health
Eval Program: UST
Eval Source: CERS

Eval General Type: Compliance Evaluation Inspection
Eval Date: 01-25-2018
Violations Found: Yes
Eval Type: Routine done by local agency
Eval Notes: Not reported

Map ID
Direction
Distance
Elevation

MAP FINDINGS

Site

Database(s)

EDR ID Number
EPA ID Number

NORTHERN MANAGEMENT SERVICES (Continued)

S121744057

Eval Division: San Mateo County Environmental Health
Eval Program: UST
Eval Source: CERS

Eval General Type: Other/Unknown
Eval Date: 02-01-2019
Violations Found: No
Eval Type: Other, not routine, done by local agency
Eval Notes: AMC and file
Eval Division: San Mateo County Environmental Health
Eval Program: UST
Eval Source: CERS

Eval General Type: Compliance Evaluation Inspection
Eval Date: 02-12-2016
Violations Found: No
Eval Type: Routine done by local agency
Eval Notes: Not reported
Eval Division: San Mateo County Environmental Health
Eval Program: HW
Eval Source: CERS

Eval General Type: Compliance Evaluation Inspection
Eval Date: 02-12-2016
Violations Found: No
Eval Type: Routine done by local agency
Eval Notes: Inspector performing documentation inspection since not on site for actual annual monitoring cert completed on 1/26/16. Annual Cert Report verified system was compliant with no issues. Inspector had been on site in January for a cold start inspection and the system was found compliant. This is a paperwork inspection follow up
Eval Division: San Mateo County Environmental Health
Eval Program: UST
Eval Source: CERS

Eval General Type: Other/Unknown
Eval Date: 04-18-2014
Violations Found: No
Eval Type: Other, not routine, done by local agency
Eval Notes: SB989 test results reviewed and efiled.
Eval Division: San Mateo County Environmental Health
Eval Program: UST
Eval Source: CERS

Eval General Type: Other/Unknown
Eval Date: 01-25-2017
Violations Found: No
Eval Type: Other, not routine, done by local agency
Eval Notes: Not reported
Eval Division: San Mateo County Environmental Health
Eval Program: UST
Eval Source: CERS

Eval General Type: Compliance Evaluation Inspection
Eval Date: 01-31-2014
Violations Found: No
Eval Type: Routine done by local agency

Map ID
Direction
Distance
Elevation

MAP FINDINGS

Site

Database(s)

EDR ID Number
EPA ID Number

NORTHERN MANAGEMENT SERVICES (Continued)

S121744057

Eval Notes:	Not reported
Eval Division:	San Mateo County Environmental Health
Eval Program:	UST
Eval Source:	CERS
Eval General Type:	Other/Unknown
Eval Date:	05-30-2014
Violations Found:	No
Eval Type:	Other, not routine, done by local agency
Eval Notes:	Not reported
Eval Division:	San Mateo County Environmental Health
Eval Program:	HMRRP
Eval Source:	CERS
Eval General Type:	Other/Unknown
Eval Date:	10-12-2018
Violations Found:	No
Eval Type:	Other, not routine, done by local agency
Eval Notes:	secondary containment test, overfill verif
Eval Division:	San Mateo County Environmental Health
Eval Program:	UST
Eval Source:	CERS
Eval General Type:	Other/Unknown
Eval Date:	01-07-2016
Violations Found:	No
Eval Type:	Other, not routine, done by local agency
Eval Notes:	UST report
Eval Division:	San Mateo County Environmental Health
Eval Program:	UST
Eval Source:	CERS
Eval General Type:	Compliance Evaluation Inspection
Eval Date:	01-25-2017
Violations Found:	Yes
Eval Type:	Routine done by local agency
Eval Notes:	Not reported
Eval Division:	San Mateo County Environmental Health
Eval Program:	UST
Eval Source:	CERS
Eval General Type:	Compliance Evaluation Inspection
Eval Date:	01-25-2018
Violations Found:	No
Eval Type:	Routine done by local agency
Eval Notes:	The UST belongs to GSA. Northern Management does not store any hazardous materials at the facility above threshold. The tank should be registered with the county under GSA or the USGS.
Eval Division:	San Mateo County Environmental Health
Eval Program:	HMRRP
Eval Source:	CERS
Eval General Type:	Other/Unknown
Eval Date:	01-25-2018
Violations Found:	No
Eval Type:	Other, not routine, done by local agency
Eval Notes:	Not reported

Map ID
Direction
Distance
Elevation

MAP FINDINGS

Site

Database(s)

EDR ID Number
EPA ID Number

NORTHERN MANAGEMENT SERVICES (Continued)

S121744057

Eval Division: San Mateo County Environmental Health
Eval Program: HW
Eval Source: CERS

Eval General Type: Compliance Evaluation Inspection
Eval Date: 01-25-2018
Violations Found: Yes
Eval Type: Routine done by local agency
Eval Notes: Not reported
Eval Division: San Mateo County Environmental Health
Eval Program: HW
Eval Source: CERS

Eval General Type: Compliance Evaluation Inspection
Eval Date: 01-29-2015
Violations Found: No
Eval Type: Routine done by local agency
Eval Notes: Not reported
Eval Division: San Mateo County Environmental Health
Eval Program: HMRRP
Eval Source: CERS

Eval General Type: Compliance Evaluation Inspection
Eval Date: 01-29-2015
Violations Found: No
Eval Type: Routine done by local agency
Eval Notes: Northern Management FA0027140: form submitted to Olga to add PE
Eval Division: San Mateo County Environmental Health
Eval Program: HW
Eval Source: CERS

Eval General Type: Other/Unknown
Eval Date: 02-12-2016
Violations Found: No
Eval Type: Other, not routine, done by local agency
Eval Notes: AMC report
Eval Division: San Mateo County Environmental Health
Eval Program: UST
Eval Source: CERS

Eval General Type: Other/Unknown
Eval Date: 02-19-2015
Violations Found: No
Eval Type: Other, not routine, done by local agency
Eval Notes: UST Cert Report
Eval Division: San Mateo County Environmental Health
Eval Program: UST
Eval Source: CERS

Eval General Type: Other/Unknown
Eval Date: 03-02-2015
Violations Found: No
Eval Type: Other, not routine, done by local agency
Eval Notes: Corrective action report, sensor audible
Eval Division: San Mateo County Environmental Health
Eval Program: UST
Eval Source: CERS

Map ID
Direction
Distance
Elevation

MAP FINDINGS

Site

Database(s)

EDR ID Number
EPA ID Number

NORTHERN MANAGEMENT SERVICES (Continued)

S121744057

Eval General Type: Other/Unknown
Eval Date: 05-08-2014
Violations Found: No
Eval Type: Other, not routine, done by local agency
Eval Notes: Not reported
Eval Division: San Mateo County Environmental Health
Eval Program: UST
Eval Source: CERS

Eval General Type: Other/Unknown
Eval Date: 05-15-2018
Violations Found: No
Eval Type: Other, not routine, done by local agency
Eval Notes: testable overfill device - broken; sump fg repair - passed but annular or fitting failing; must troubleshoot, repair, and test again
Eval Division: San Mateo County Environmental Health
Eval Program: UST
Eval Source: CERS

Eval General Type: Other/Unknown
Eval Date: 05-16-2018
Violations Found: No
Eval Type: Other, not routine, done by local agency
Eval Notes: rpt from Tuesday's failures at USGS
Eval Division: San Mateo County Environmental Health
Eval Program: UST
Eval Source: CERS

Eval General Type: Other/Unknown
Eval Date: 06-04-2015
Violations Found: No
Eval Type: Other, not routine, done by local agency
Eval Notes: Not reported
Eval Division: San Mateo County Environmental Health
Eval Program: UST
Eval Source: CERS

Enforcement Action:
Site ID: 138836
Site Name: NORTHERN MANAGEMENT SERVICES
Site Address: 345 MIDDLEFIELD RD
Site City: MENLO PARK
Site Zip: 94025
Enf Action Date: 01-29-2015
Enf Action Type: Notice of Violation (Unified Program)
Enf Action Description: Notice of Violation Issued by the Inspector at the Time of Inspection
Enf Action Notes: Not reported
Enf Action Division: San Mateo County Environmental Health
Enf Action Program: UST
Enf Action Source: CERS

Site ID: 138836
Site Name: NORTHERN MANAGEMENT SERVICES
Site Address: 345 MIDDLEFIELD RD
Site City: MENLO PARK
Site Zip: 94025
Enf Action Date: 06-22-2018

Map ID
Direction
Distance
Elevation

MAP FINDINGS

Site

Database(s)

EDR ID Number
EPA ID Number

NORTHERN MANAGEMENT SERVICES (Continued)

S121744057

Enf Action Type: Notice of Violation (Unified Program)
Enf Action Description: Notice of Violation Issued by the Inspector at the Time of Inspection
Enf Action Notes: NOV delivered 6/25/2018. 10/22/18: 3 UST violations open.
Enf Action Division: San Mateo County Environmental Health
Enf Action Program: UST
Enf Action Source: CERS

Coordinates:

Site ID: 138836
Facility Name: NORTHERN MANAGEMENT SERVICES
Env Int Type Code: HWG
Program ID: 10068142
Coord Name: Not reported
Ref Point Type Desc: Unknown
Latitude: 37.456380
Longitude: -122.171300

Affiliation:

Affiliation Type Desc: CUPA District
Entity Name: San Mateo County Environmental Health
Entity Title: Not reported
Affiliation Address: 2000 Alameda de las Pulgas, Suite 100
Affiliation City: San Mateo
Affiliation State: CA
Affiliation Country: Not reported
Affiliation Zip: 94403
Affiliation Phone: (650) 372-6200

Affiliation Type Desc: Environmental Contact
Entity Name: Bill McDonald
Entity Title: Not reported
Affiliation Address: 345 Middlefield Road
Affiliation City: Menlo Park
Affiliation State: CA
Affiliation Country: Not reported
Affiliation Zip: 94025
Affiliation Phone: Not reported

Affiliation Type Desc: Document Preparer
Entity Name: Bill McDonald
Entity Title: Not reported
Affiliation Address: Not reported
Affiliation City: Not reported
Affiliation State: Not reported
Affiliation Country: Not reported
Affiliation Zip: Not reported
Affiliation Phone: Not reported

Affiliation Type Desc: Facility Mailing Address
Entity Name: Mailing Address
Entity Title: Not reported
Affiliation Address: 345 MIDDLEFIELD RD -M/S 205
Affiliation City: MENLO PARK
Affiliation State: CA
Affiliation Country: Not reported
Affiliation Zip: 94025

Map ID
Direction
Distance
Elevation

MAP FINDINGS

Site

Database(s)

EDR ID Number
EPA ID Number

NORTHERN MANAGEMENT SERVICES (Continued)

S121744057

Affiliation Phone: Not reported

Affiliation Type Desc: Parent Corporation
Entity Name: NORTHERN MANAGEMENT SERVICES
Entity Title: Not reported
Affiliation Address: Not reported
Affiliation City: Not reported
Affiliation State: Not reported
Affiliation Country: Not reported
Affiliation Zip: Not reported
Affiliation Phone: Not reported

Affiliation Type Desc: UST Tank Operator
Entity Name: Northern Management svc
Entity Title: Not reported
Affiliation Address: 345 middlefield rd
Affiliation City: menlo park
Affiliation State: CA
Affiliation Country: Not reported
Affiliation Zip: 94025
Affiliation Phone: (650) 329-4048

Affiliation Type Desc: UST Tank Owner
Entity Name: FEDERAL GOVERNMENT - GSA
Entity Title: Not reported
Affiliation Address: 345 MIDDLEFIELD RD MS 205
Affiliation City: MENLO PARK
Affiliation State: CA
Affiliation Country: Not reported
Affiliation Zip: 94025-
Affiliation Phone: (650) 329-4243

Affiliation Type Desc: Legal Owner
Entity Name: GGSA/NORTHERN MANAGEMENT SERVICES INC
Entity Title: Not reported
Affiliation Address: 345 MIDDLEFIELD
Affiliation City: MENLO PARK
Affiliation State: CA
Affiliation Country: United States
Affiliation Zip: 94025
Affiliation Phone: (650) 329-4243

Affiliation Type Desc: Operator
Entity Name: United States General Services Administration
Entity Title: Not reported
Affiliation Address: Not reported
Affiliation City: Not reported
Affiliation State: Not reported
Affiliation Country: Not reported
Affiliation Zip: Not reported
Affiliation Phone: (650) 329-4243

Affiliation Type Desc: Identification Signer
Entity Name: Bill McDonald
Entity Title: Project Manager
Affiliation Address: Not reported
Affiliation City: Not reported

Map ID
Direction
Distance
Elevation

MAP FINDINGS

Site

Database(s)

EDR ID Number
EPA ID Number

NORTHERN MANAGEMENT SERVICES (Continued)

S121744057

Affiliation State: Not reported
Affiliation Country: Not reported
Affiliation Zip: Not reported
Affiliation Phone: Not reported

Affiliation Type Desc: Property Owner
Entity Name: United States General Service Administration
Entity Title: Not reported
Affiliation Address: 345 Middlefield Road
Affiliation City: Menlo Park
Affiliation State: CA
Affiliation Country: United States
Affiliation Zip: 94025
Affiliation Phone: (650) 329-4243

Affiliation Type Desc: UST Permit Applicant
Entity Name: Bill McDonald
Entity Title: project manager
Affiliation Address: Not reported
Affiliation City: Not reported
Affiliation State: Not reported
Affiliation Country: Not reported
Affiliation Zip: Not reported
Affiliation Phone: (650) 329-4048

Affiliation Type Desc: UST Property Owner Name
Entity Name: FEDERAL GOVERNMENT - GSA
Entity Title: Not reported
Affiliation Address: 345 MIDDLEFIELD RD MS 205
Affiliation City: MENLO PARK
Affiliation State: CA
Affiliation Country: Not reported
Affiliation Zip: 94025-
Affiliation Phone: (650) 329-4243

CERS:

Name: NORTHERN MANAGEMENT SERVICES
Address: 345 MIDDLEFIELD RD
City,State,Zip: MENLO PARK, CA 94025
Site ID: 138836
CERS ID: 10068142
CERS Description: Chemical Storage Facilities

Violations:

Site ID: 138836
Site Name: NORTHERN MANAGEMENT SERVICES
Violation Date: 01-25-2018
Citation: 23 CCR 16 2665 - California Code of Regulations, Title 23, Chapter 16, Section(s) 2665

Violation Description: Failure of the overflow prevention system to meet one of the following requirements: Alert the transfer operator when the tank is 90 percent full by restricting the flow into the tank or triggering an audible and visual alarm; or Restrict delivery of flow to the tank at least 30 minutes before the tank overfills, provided the restriction occurs when the tank is filled to no more than 95 percent of capacity; and activate an audible alarm at least five minutes before the tank

Map ID
Direction
Distance
Elevation

MAP FINDINGS

Site

Database(s)

EDR ID Number
EPA ID Number

NORTHERN MANAGEMENT SERVICES (Continued)

S121744057

overfills; or Provide positive shut-off of flow to the tank when the tank is filled to no more than 95 percent of capacity; or Provide positive shut-off of flow to the tank so that none of the fittings located on the top of the tank are exposed to product due to overfilling.

Violation Notes: Returned to compliance on 10/12/2018. Flapper valve not functional. Should be in alarm now; tank is filled to about 60% and flapper valve is not visible. The facility has no external audible/visual alarm. In addition, the ATG reading is off reality by about 5 inches. According to technician the panel needs to be re-programmed and tested to meet the probe specifications. Repair or replace the fill tube flapper valve within 30 days. Until the overfill is functional again, employ extra procedures to prevent overfill, for example, stick the tank and in-person monitor all fuel deliveries. Document these procedures.

Violation Division: San Mateo County Environmental Health
Violation Program: UST
Violation Source: CERS

Site ID: 138836
Site Name: NORTHERN MANAGEMENT SERVICES
Violation Date: 01-25-2018
Citation: 23 CCR 16 2632(d)(1)(c),2641(h),2711(a)(8) - California Code of Regulations, Title 23, Chapter 16, Section(s) 2632(d)(1)(c),2641(h),2711(a)(8)

Violation Description: Failure to submit or maintain a current facility plot plan.

Violation Notes: Returned to compliance on 11/13/2018. This issue, an inadequate site diagram, is pending from the last inspection. Please scan and upload within 30 days the map from the 2017 AMC to your UST paperwork on the portal.

Violation Division: San Mateo County Environmental Health
Violation Program: UST
Violation Source: CERS

Site ID: 138836
Site Name: NORTHERN MANAGEMENT SERVICES
Violation Date: 01-29-2015
Citation: 23 CCR 16 2715(a) - California Code of Regulations, Title 23, Chapter 16, Section(s) 2715(a)

Violation Description: Failure to submit statement of UST compliance and/or Designated Operator certification.

Violation Notes: Returned to compliance on 06/04/2015. 6/4/15: in portal

Violation Division: San Mateo County Environmental Health
Violation Program: UST
Violation Source: CERS

Site ID: 138836
Site Name: NORTHERN MANAGEMENT SERVICES
Violation Date: 01-25-2018
Citation: 40 CFR 1 262.34(d)(5)(iii) - U.S. Code of Federal Regulations, Title 40, Chapter 1, Section(s) 262.34(d)(5)(iii)

Violation Description: Failure to ensure that all employees are thoroughly familiar with proper waste handling and emergency procedures, relevant to their responsibilities during normal facility operations and emergencies.

Violation Notes: Northern Management generates some paint waste, fluorescent tubes, batteries, and hydraulic oil. No labels were observed on any of the hazardous waste observed during the inspection. Train all employees on hazardous waste handling and provide a roster to the inspector within

Map ID
Direction
Distance
Elevation

MAP FINDINGS

Site

Database(s)

EDR ID Number
EPA ID Number

NORTHERN MANAGEMENT SERVICES (Continued)

S121744057

30 days or sign up to attend training at San Mateo County.
Violation Division: San Mateo County Environmental Health
Violation Program: HW
Violation Source: CERS

Site ID: 138836
Site Name: NORTHERN MANAGEMENT SERVICES
Violation Date: 01-29-2015
Citation: 23 CCR 16 2712(i) - California Code of Regulations, Title 23, Chapter 16, Section(s) 2712(i)
Violation Description: Failure to submit, obtain approval, or maintain a complete/accurate response plan.
Violation Notes: Returned to compliance on 06/04/2015. 6/4/15: In Portal
Violation Division: San Mateo County Environmental Health
Violation Program: UST
Violation Source: CERS

Site ID: 138836
Site Name: NORTHERN MANAGEMENT SERVICES
Violation Date: 01-29-2015
Citation: 23 CCR 16 2636(f) - California Code of Regulations, Title 23, Chapter 16, Section(s) 2636(f)
Violation Description: Failure to continuously monitor the interstitial space of the tank, piping and/or sumps sump such that the leak detection activates an audible/visual alarm when a leak is detected.
Violation Notes: Returned to compliance on 03/02/2015. Audible alarm does not function
Violation Division: San Mateo County Environmental Health
Violation Program: UST
Violation Source: CERS

Site ID: 138836
Site Name: NORTHERN MANAGEMENT SERVICES
Violation Date: 01-25-2018
Citation: 23 CCR 16 2715(a) - California Code of Regulations, Title 23, Chapter 16, Section(s) 2715(a)
Violation Description: Failure to submit the UPA. of the designated operator (DO) identification and/or change of the DO within 30 days.
Violation Notes: Returned to compliance on 06/18/2018. Owner statement of Designated Operator is out of date, listing staff that no longer work for Advanced Fuel Svcs, Inc. Update this information within 30 days.
Violation Division: San Mateo County Environmental Health
Violation Program: UST
Violation Source: CERS

Site ID: 138836
Site Name: NORTHERN MANAGEMENT SERVICES
Violation Date: 01-25-2018
Citation: 23 CCR 16 2712(b) - California Code of Regulations, Title 23, Chapter 16, Section(s) 2712(b)
Violation Description: Failure to maintain monitoring and maintenance records and/or maintain records of appropriate follow-up actions.
Violation Notes: Returned to compliance on 10/24/2018. Followup for March alarm was inadequate. Alarm showed 8.4 inches or gallons of water in the tank. The invoice addressing this issue should have identified causes of this problem but the only invoice around this time simply filtered the fuel. Please determine the cause and create documentation for your files and send a copy to the inspector within 30 days.

Map ID
 Direction
 Distance
 Elevation

MAP FINDINGS

Site

Database(s)

EDR ID Number
 EPA ID Number

NORTHERN MANAGEMENT SERVICES (Continued)

S121744057

Violation Division: San Mateo County Environmental Health
 Violation Program: UST
 Violation Source: CERS

Site ID: 138836
 Site Name: NORTHERN MANAGEMENT SERVICES
 Violation Date: 01-25-2018
 Citation: HSC 6.7 25290.1(c),25290.2(c),25291(a)(2),2529.1(e) - California Health and Safety Code, Chapter 6.7, Section(s) 25290.1(c),25290.2(c),25291(a)(2),2529.1(e)

Violation Description: Failure to maintain secondary containment (e.g., failure of secondary containment testing).

Violation Notes: Returned to compliance on 10/12/2018. SB989 testing in April 2017 found a leak in the sump. Investigation in August found the cause to be the connection with the fill tube. Within 30 days provide verification of a contract to repair/replace equipment causing the leak.

Violation Division: San Mateo County Environmental Health
 Violation Program: UST
 Violation Source: CERS

Site ID: 138836
 Site Name: NORTHERN MANAGEMENT SERVICES
 Violation Date: 01-25-2017
 Citation: 23 CCR 16 2632(d)(1)(C), 2641(h), 2711(a)(8) - California Code of Regulations, Title 23, Chapter 16, Section(s) 2632(d)(1)(C), 2641(h), 2711(a)(8)

Violation Description: Failure to submit or update a plot plan.

Violation Notes: Returned to compliance on 10/29/2018. Diagram included in UST paperwork does not show the location of the tank system. Please revise or replace current diagram with one showing the location of the UST system and piping within 30 days.

Violation Division: San Mateo County Environmental Health
 Violation Program: UST
 Violation Source: CERS

Evaluation:
 Eval General Type: Other/Unknown
 Eval Date: 01-25-2018
 Violations Found: No
 Eval Type: Other, not routine, done by local agency
 Eval Notes: Not reported
 Eval Division: San Mateo County Environmental Health
 Eval Program: UST
 Eval Source: CERS

Eval General Type: Compliance Evaluation Inspection
 Eval Date: 01-29-2015
 Violations Found: Yes
 Eval Type: Routine done by local agency
 Eval Notes: Not reported
 Eval Division: San Mateo County Environmental Health
 Eval Program: UST
 Eval Source: CERS

Eval General Type: Other/Unknown
 Eval Date: 02-11-2014

Map ID
Direction
Distance
Elevation

MAP FINDINGS

Site

Database(s)

EDR ID Number
EPA ID Number

NORTHERN MANAGEMENT SERVICES (Continued)

S121744057

Violations Found: No
Eval Type: Other, not routine, done by local agency
Eval Notes: Not reported
Eval Division: San Mateo County Environmental Health
Eval Program: UST
Eval Source: CERS

Eval General Type: Compliance Evaluation Inspection
Eval Date: 02-12-2016
Violations Found: No
Eval Type: Routine done by local agency
Eval Notes: Not reported
Eval Division: San Mateo County Environmental Health
Eval Program: HMRRP
Eval Source: CERS

Eval General Type: Other/Unknown
Eval Date: 07-23-2018
Violations Found: No
Eval Type: Other, not routine, done by local agency
Eval Notes: rvw permit addendum SOW
Eval Division: San Mateo County Environmental Health
Eval Program: UST
Eval Source: CERS

Eval General Type: Other/Unknown
Eval Date: 09-05-2014
Violations Found: No
Eval Type: Other, not routine, done by local agency
Eval Notes: Not reported
Eval Division: San Mateo County Environmental Health
Eval Program: HMRRP
Eval Source: CERS

Eval General Type: Other/Unknown
Eval Date: 09-23-2014
Violations Found: No
Eval Type: Other, not routine, done by local agency
Eval Notes: Not reported
Eval Division: San Mateo County Environmental Health
Eval Program: HMRRP
Eval Source: CERS

Eval General Type: Other/Unknown
Eval Date: 10-11-2018
Violations Found: No
Eval Type: Other, not routine, done by local agency
Eval Notes: Not reported
Eval Division: San Mateo County Environmental Health
Eval Program: HMRRP
Eval Source: CERS

Eval General Type: Other/Unknown
Eval Date: 12-31-2018
Violations Found: No
Eval Type: Other, not routine, done by local agency
Eval Notes: Not reported

Map ID
Direction
Distance
Elevation

MAP FINDINGS

Site

Database(s)

EDR ID Number
EPA ID Number

NORTHERN MANAGEMENT SERVICES (Continued)

S121744057

Eval Division: San Mateo County Environmental Health
Eval Program: HMRRP
Eval Source: CERS

Eval General Type: Other/Unknown
Eval Date: 01-09-2014
Violations Found: No
Eval Type: Other, not routine, done by local agency
Eval Notes: portal approval
Eval Division: San Mateo County Environmental Health
Eval Program: UST
Eval Source: CERS

Eval General Type: Compliance Evaluation Inspection
Eval Date: 01-25-2018
Violations Found: Yes
Eval Type: Routine done by local agency
Eval Notes: Not reported
Eval Division: San Mateo County Environmental Health
Eval Program: UST
Eval Source: CERS

Eval General Type: Other/Unknown
Eval Date: 02-01-2019
Violations Found: No
Eval Type: Other, not routine, done by local agency
Eval Notes: AMC and file
Eval Division: San Mateo County Environmental Health
Eval Program: UST
Eval Source: CERS

Eval General Type: Compliance Evaluation Inspection
Eval Date: 02-12-2016
Violations Found: No
Eval Type: Routine done by local agency
Eval Notes: Not reported
Eval Division: San Mateo County Environmental Health
Eval Program: HW
Eval Source: CERS

Eval General Type: Compliance Evaluation Inspection
Eval Date: 02-12-2016
Violations Found: No
Eval Type: Routine done by local agency
Eval Notes: Inspector performing documentation inspection since not on site for actual annual monitoring cert completed on 1/26/16. Annual Cert Report verified system was compliant with no issues. Inspector had been on site in January for a cold start inspection and the system was found compliant. This is a paperwork inspection follow up
Eval Division: San Mateo County Environmental Health
Eval Program: UST
Eval Source: CERS

Eval General Type: Other/Unknown
Eval Date: 04-18-2014
Violations Found: No
Eval Type: Other, not routine, done by local agency

Map ID
Direction
Distance
Elevation

MAP FINDINGS

Site

Database(s)

EDR ID Number
EPA ID Number

NORTHERN MANAGEMENT SERVICES (Continued)

S121744057

Eval Notes: SB989 test results reviewed and efiled.
Eval Division: San Mateo County Environmental Health
Eval Program: UST
Eval Source: CERS

Eval General Type: Other/Unknown
Eval Date: 01-25-2017
Violations Found: No
Eval Type: Other, not routine, done by local agency
Eval Notes: Not reported
Eval Division: San Mateo County Environmental Health
Eval Program: UST
Eval Source: CERS

Eval General Type: Compliance Evaluation Inspection
Eval Date: 01-31-2014
Violations Found: No
Eval Type: Routine done by local agency
Eval Notes: Not reported
Eval Division: San Mateo County Environmental Health
Eval Program: UST
Eval Source: CERS

Eval General Type: Other/Unknown
Eval Date: 05-30-2014
Violations Found: No
Eval Type: Other, not routine, done by local agency
Eval Notes: Not reported
Eval Division: San Mateo County Environmental Health
Eval Program: HMRRP
Eval Source: CERS

Eval General Type: Other/Unknown
Eval Date: 10-12-2018
Violations Found: No
Eval Type: Other, not routine, done by local agency
Eval Notes: secondary containment test, overfill verif
Eval Division: San Mateo County Environmental Health
Eval Program: UST
Eval Source: CERS

Eval General Type: Other/Unknown
Eval Date: 01-07-2016
Violations Found: No
Eval Type: Other, not routine, done by local agency
Eval Notes: UST report
Eval Division: San Mateo County Environmental Health
Eval Program: UST
Eval Source: CERS

Eval General Type: Compliance Evaluation Inspection
Eval Date: 01-25-2017
Violations Found: Yes
Eval Type: Routine done by local agency
Eval Notes: Not reported
Eval Division: San Mateo County Environmental Health
Eval Program: UST

Map ID
Direction
Distance
Elevation

MAP FINDINGS

Site

Database(s)

EDR ID Number
EPA ID Number

NORTHERN MANAGEMENT SERVICES (Continued)

S121744057

Eval Source: CERS

Eval General Type: Compliance Evaluation Inspection
Eval Date: 01-25-2018
Violations Found: No
Eval Type: Routine done by local agency
Eval Notes: The UST belongs to GSA. Northern Management does not store any hazardous materials at the facility above threshold. The tank should be registered with the county under GSA or the USGS.

Eval Division: San Mateo County Environmental Health
Eval Program: HMRRP
Eval Source: CERS

Eval General Type: Other/Unknown
Eval Date: 01-25-2018
Violations Found: No
Eval Type: Other, not routine, done by local agency
Eval Notes: Not reported
Eval Division: San Mateo County Environmental Health
Eval Program: HW
Eval Source: CERS

Eval General Type: Compliance Evaluation Inspection
Eval Date: 01-25-2018
Violations Found: Yes
Eval Type: Routine done by local agency
Eval Notes: Not reported
Eval Division: San Mateo County Environmental Health
Eval Program: HW
Eval Source: CERS

Eval General Type: Compliance Evaluation Inspection
Eval Date: 01-29-2015
Violations Found: No
Eval Type: Routine done by local agency
Eval Notes: Not reported
Eval Division: San Mateo County Environmental Health
Eval Program: HMRRP
Eval Source: CERS

Eval General Type: Compliance Evaluation Inspection
Eval Date: 01-29-2015
Violations Found: No
Eval Type: Routine done by local agency
Eval Notes: Northern Management FA0027140: form submitted to Olga to add PE
Eval Division: San Mateo County Environmental Health
Eval Program: HW
Eval Source: CERS

Eval General Type: Other/Unknown
Eval Date: 02-12-2016
Violations Found: No
Eval Type: Other, not routine, done by local agency
Eval Notes: AMC report
Eval Division: San Mateo County Environmental Health
Eval Program: UST
Eval Source: CERS

Map ID
Direction
Distance
Elevation

MAP FINDINGS

Site

Database(s)

EDR ID Number
EPA ID Number

NORTHERN MANAGEMENT SERVICES (Continued)

S121744057

Eval General Type: Other/Unknown
Eval Date: 02-19-2015
Violations Found: No
Eval Type: Other, not routine, done by local agency
Eval Notes: UST Cert Report
Eval Division: San Mateo County Environmental Health
Eval Program: UST
Eval Source: CERS

Eval General Type: Other/Unknown
Eval Date: 03-02-2015
Violations Found: No
Eval Type: Other, not routine, done by local agency
Eval Notes: Corrective action report, sensor audible
Eval Division: San Mateo County Environmental Health
Eval Program: UST
Eval Source: CERS

Eval General Type: Other/Unknown
Eval Date: 05-08-2014
Violations Found: No
Eval Type: Other, not routine, done by local agency
Eval Notes: Not reported
Eval Division: San Mateo County Environmental Health
Eval Program: UST
Eval Source: CERS

Eval General Type: Other/Unknown
Eval Date: 05-15-2018
Violations Found: No
Eval Type: Other, not routine, done by local agency
Eval Notes: testable overfill device - broken; sump fg repair - passed but annular or fitting failing; must troubleshoot, repair, and test again
Eval Division: San Mateo County Environmental Health
Eval Program: UST
Eval Source: CERS

Eval General Type: Other/Unknown
Eval Date: 05-16-2018
Violations Found: No
Eval Type: Other, not routine, done by local agency
Eval Notes: rpt from Tuesday's failures at USGS
Eval Division: San Mateo County Environmental Health
Eval Program: UST
Eval Source: CERS

Eval General Type: Other/Unknown
Eval Date: 06-04-2015
Violations Found: No
Eval Type: Other, not routine, done by local agency
Eval Notes: Not reported
Eval Division: San Mateo County Environmental Health
Eval Program: UST
Eval Source: CERS

Enforcement Action:
Site ID: 138836

Map ID
Direction
Distance
Elevation

MAP FINDINGS

Site

Database(s)

EDR ID Number
EPA ID Number

NORTHERN MANAGEMENT SERVICES (Continued)

S121744057

Site Name: NORTHERN MANAGEMENT SERVICES
Site Address: 345 MIDDLEFIELD RD
Site City: MENLO PARK
Site Zip: 94025
Enf Action Date: 01-29-2015
Enf Action Type: Notice of Violation (Unified Program)
Enf Action Description: Notice of Violation Issued by the Inspector at the Time of Inspection
Enf Action Notes: Not reported
Enf Action Division: San Mateo County Environmental Health
Enf Action Program: UST
Enf Action Source: CERS

Site ID: 138836
Site Name: NORTHERN MANAGEMENT SERVICES
Site Address: 345 MIDDLEFIELD RD
Site City: MENLO PARK
Site Zip: 94025
Enf Action Date: 06-22-2018
Enf Action Type: Notice of Violation (Unified Program)
Enf Action Description: Notice of Violation Issued by the Inspector at the Time of Inspection
Enf Action Notes: NOV delivered 6/25/2018. 10/22/18: 3 UST violations open.
Enf Action Division: San Mateo County Environmental Health
Enf Action Program: UST
Enf Action Source: CERS

Coordinates:

Site ID: 138836
Facility Name: NORTHERN MANAGEMENT SERVICES
Env Int Type Code: HWG
Program ID: 10068142
Coord Name: Not reported
Ref Point Type Desc: Unknown
Latitude: 37.456380
Longitude: -122.171300

Affiliation:

Affiliation Type Desc: CUPA District
Entity Name: San Mateo County Environmental Health
Entity Title: Not reported
Affiliation Address: 2000 Alameda de las Pulgas, Suite 100
Affiliation City: San Mateo
Affiliation State: CA
Affiliation Country: Not reported
Affiliation Zip: 94403
Affiliation Phone: (650) 372-6200

Affiliation Type Desc: Environmental Contact
Entity Name: Bill McDonald
Entity Title: Not reported
Affiliation Address: 345 Middlefield Road
Affiliation City: Menlo Park
Affiliation State: CA
Affiliation Country: Not reported
Affiliation Zip: 94025
Affiliation Phone: Not reported

Map ID
Direction
Distance
Elevation

MAP FINDINGS

Site

Database(s)

EDR ID Number
EPA ID Number

NORTHERN MANAGEMENT SERVICES (Continued)

S121744057

Affiliation Type Desc: Document Preparer
Entity Name: Bill McDonald
Entity Title: Not reported
Affiliation Address: Not reported
Affiliation City: Not reported
Affiliation State: Not reported
Affiliation Country: Not reported
Affiliation Zip: Not reported
Affiliation Phone: Not reported

Affiliation Type Desc: Facility Mailing Address
Entity Name: Mailing Address
Entity Title: Not reported
Affiliation Address: 345 MIDDLEFIELD RD -M/S 205
Affiliation City: MENLO PARK
Affiliation State: CA
Affiliation Country: Not reported
Affiliation Zip: 94025
Affiliation Phone: Not reported

Affiliation Type Desc: Parent Corporation
Entity Name: NORTHERN MANAGEMENT SERVICES
Entity Title: Not reported
Affiliation Address: Not reported
Affiliation City: Not reported
Affiliation State: Not reported
Affiliation Country: Not reported
Affiliation Zip: Not reported
Affiliation Phone: Not reported

Affiliation Type Desc: UST Tank Operator
Entity Name: Northern Management svc
Entity Title: Not reported
Affiliation Address: 345 middlefield rd
Affiliation City: menlo park
Affiliation State: CA
Affiliation Country: Not reported
Affiliation Zip: 94025
Affiliation Phone: (650) 329-4048

Affiliation Type Desc: UST Tank Owner
Entity Name: FEDERAL GOVERNMENT - GSA
Entity Title: Not reported
Affiliation Address: 345 MIDDLEFIELD RD MS 205
Affiliation City: MENLO PARK
Affiliation State: CA
Affiliation Country: Not reported
Affiliation Zip: 94025-
Affiliation Phone: (650) 329-4243

Affiliation Type Desc: Legal Owner
Entity Name: GGSA/NORTHERN MANAGEMENT SERVICES INC
Entity Title: Not reported
Affiliation Address: 345 MIDDLEFIELD
Affiliation City: MENLO PARK
Affiliation State: CA
Affiliation Country: United States

Map ID
Direction
Distance
Elevation

MAP FINDINGS

Site

Database(s)

EDR ID Number
EPA ID Number

NORTHERN MANAGEMENT SERVICES (Continued)

S121744057

Affiliation Zip: 94025
Affiliation Phone: (650) 329-4243

Affiliation Type Desc: Operator
Entity Name: United States General Services Administration
Entity Title: Not reported
Affiliation Address: Not reported
Affiliation City: Not reported
Affiliation State: Not reported
Affiliation Country: Not reported
Affiliation Zip: Not reported
Affiliation Phone: (650) 329-4243

Affiliation Type Desc: Identification Signer
Entity Name: Bill McDonald
Entity Title: Project Manager
Affiliation Address: Not reported
Affiliation City: Not reported
Affiliation State: Not reported
Affiliation Country: Not reported
Affiliation Zip: Not reported
Affiliation Phone: Not reported

Affiliation Type Desc: Property Owner
Entity Name: United States General Service Administration
Entity Title: Not reported
Affiliation Address: 345 Middlefield Road
Affiliation City: Menlo Park
Affiliation State: CA
Affiliation Country: United States
Affiliation Zip: 94025
Affiliation Phone: (650) 329-4243

Affiliation Type Desc: UST Permit Applicant
Entity Name: Bill McDonald
Entity Title: project manager
Affiliation Address: Not reported
Affiliation City: Not reported
Affiliation State: Not reported
Affiliation Country: Not reported
Affiliation Zip: Not reported
Affiliation Phone: (650) 329-4048

Affiliation Type Desc: UST Property Owner Name
Entity Name: FEDERAL GOVERNMENT - GSA
Entity Title: Not reported
Affiliation Address: 345 MIDDLEFIELD RD MS 205
Affiliation City: MENLO PARK
Affiliation State: CA
Affiliation Country: Not reported
Affiliation Zip: 94025-
Affiliation Phone: (650) 329-4243

Map ID
Direction
Distance
Elevation

MAP FINDINGS

Site

Database(s)

EDR ID Number
EPA ID Number

A15 UNITED STATE GEOLOGICAL SURVEY
Target 345 MIDDLEFIELD RD
Property MENLO PARK, CA 94025

NY MANIFEST S119069067
N/A

Site 15 of 22 in cluster A

Actual:
57 ft.

NY MANIFEST:
Name: UNITED STATE GEOLOGICAL SURVEY
Address: 345 MIDDLEFIELD RD
City,State,Zip: MENLO PARK, CA 94025
Country: USA
EPA ID: CA2470090364
Facility Status: Not reported
Location Address 1: 345 MIDDLEFIELD -HBHG360-20463
Code: BP
Location Address 2: Not reported
Total Tanks: Not reported
Location City: MENLO PARK
Location State: CA
Location Zip: 94025
Location Zip 4: Not reported

NY MANIFEST:
EPAID: CA2470090364
Mailing Name: UNITED STATE GEOLOGICAL SURVEY
Mailing Contact: BILL FITZPATRICK
Mailing Address 1: 345 MIDDLEFIELD RD
Mailing Address 2: Not reported
Mailing City: MENLO PARK
Mailing State: CA
Mailing Zip: 94025
Mailing Zip 4: Not reported
Mailing Country: USA
Mailing Phone: 0000000000

NY MANIFEST:
Document ID: NYC5702141
Manifest Status: Not reported
seq: 01
Year: 2002
Trans1 State ID: Not reported
Trans2 State ID: AB62851NY
Generator Ship Date: 02/07/2002
Trans1 Recv Date: 02/07/2002
Trans2 Recv Date: 02/12/2002
TSD Site Recv Date: 02/22/2002
Part A Recv Date: Not reported
Part B Recv Date: Not reported
Generator EPA ID: CA2470090364
Trans1 EPA ID: SCR000074591
Trans2 EPA ID: NYD982792814
TSD ID 1: NYD000632372
TSD ID 2: Not reported
Manifest Tracking Number: Not reported
Import Indicator: Not reported
Export Indicator: Not reported
Discr Quantity Indicator: Not reported
Discr Type Indicator: Not reported
Discr Residue Indicator: Not reported

Map ID
Direction
Distance
Elevation

MAP FINDINGS

Site

Database(s)

EDR ID Number
EPA ID Number

UNITED STATE GEOLOGICAL SURVEY (Continued)

S119069067

Discr Partial Reject Indicator: Not reported
 Discr Full Reject Indicator: Not reported
 Manifest Ref Number: Not reported
 Alt Facility RCRA ID: Not reported
 Alt Facility Sign Date: Not reported
 MGMT Method Type Code: Not reported
 Waste Code: D001 - NON-LISTED IGNITABLE WASTES
 Waste Code: Not reported
 Waste Code: Not reported
 Waste Code: Not reported
 Waste Code: Not reported
 Waste Code: Not reported
 Quantity: 00010
 Units: P - Pounds
 Number of Containers: 003
 Container Type: CY - Cylinders
 Handling Method: B Incineration, heat recovery, burning.
 Specific Gravity: 01.00
 Waste Code: D001 - NON-LISTED IGNITABLE WASTES
 Waste Code: Not reported
 Waste Code: Not reported
 Waste Code: Not reported
 Waste Code: Not reported
 Quantity: 00010
 Units: P - Pounds
 Number of Containers: 001
 Container Type: CY - Cylinders
 Handling Method: B Incineration, heat recovery, burning.
 Specific Gravity: 01.00
 Waste Code: D001 - NON-LISTED IGNITABLE WASTES
 Waste Code: Not reported
 Waste Code: Not reported
 Waste Code: Not reported
 Waste Code: Not reported
 Quantity: 00005
 Units: P - Pounds
 Number of Containers: 005
 Container Type: CY - Cylinders
 Handling Method: B Incineration, heat recovery, burning.
 Specific Gravity: 01.00

[Click this hyperlink](#) while viewing on your computer to access
-1 additional NY MANIFEST: record(s) in the EDR Site Report.

A16 SUNBELT RENTALS, INC. PC 326
Target 345 MIDDLEFIELD RD
Property MENLO PARK, CA 94025

FINDS 1024647499
ECHO N/A

Site 16 of 22 in cluster A

Actual:
57 ft.

FINDS:

Registry ID: 110070435886

Environmental Interest/Information System

RCRAInfo is a national information system that supports the Resource Conservation and Recovery Act (RCRA) program through the tracking of

Map ID
 Direction
 Distance
 Elevation

MAP FINDINGS

Site

Database(s)

EDR ID Number
 EPA ID Number

SUNBELT RENTALS, INC. PC 326 (Continued)

1024647499

events and activities related to facilities that generate, transport, and treat, store, or dispose of hazardous waste. RCRAInfo allows RCRA program staff to track the notification, permit, compliance, and corrective action activities required under RCRA.

[Click this hyperlink](#) while viewing on your computer to access additional FINDS: detail in the EDR Site Report.

ECHO:

Envid: 1024647499
 Registry ID: 110070435886
 DFR URL: <http://echo.epa.gov/detailed-facility-report?fid=110070435886>

**A17
 Target
 Property**

**NORTHERN MANAGEMENT SERVICE INC
 345 MIDDLEFIELD RD RM A-1216
 MENLO PARK, CA 94025**

RCRA NonGen / NLR

**1024831468
 CAL000368264**

Site 17 of 22 in cluster A

**Actual:
 57 ft.**

RCRA NonGen / NLR:
 Date form received by agency: 10/13/2011
 Facility name: NORTHERN MANAGEMENT SERVICE INC
 Facility address: 345 MIDDLEFIELD RD RM A-1216
 USGS MCKELVEY BLDG
 MENLO PARK, CA 94025-3561
 EPA ID: CAL000368264
 Mailing address: 607 CHURCH ST
 SANDPOINT, ID 83864-1636
 Contact: TERI SMITH
 Contact address: 607 CHURCH ST
 SANDPOINT, ID 83864
 Contact country: Not reported
 Contact telephone: 208-263-1363
 Contact email: TSMITH@NMSINC.COM
 EPA Region: 09
 Classification: Non-Generator
 Description: Handler: Non-Generators do not presently generate hazardous waste

Owner/Operator Summary:

Owner/operator name: NORTHERN MANAGEMENT SERVICE INC
 Owner/operator address: 607 CHURCH ST
 SANDPOINT, ID 83864
 Owner/operator country: Not reported
 Owner/operator telephone: 208-263-1363
 Owner/operator email: Not reported
 Owner/operator fax: Not reported
 Owner/operator extension: Not reported
 Legal status: Other
 Owner/Operator Type: Owner
 Owner/Op start date: Not reported
 Owner/Op end date: Not reported
 Owner/operator name: TERI SMITH
 Owner/operator address: 607 CHURCH ST
 SANDPOINT, ID 83864
 Owner/operator country: Not reported

Map ID
Direction
Distance
Elevation

MAP FINDINGS

Site

Database(s)

EDR ID Number
EPA ID Number

NORTHERN MANAGEMENT SERVICE INC (Continued)

1024831468

Owner/operator telephone: 208-263-1363
Owner/operator email: Not reported
Owner/operator fax: Not reported
Owner/operator extension: Not reported
Legal status: Other
Owner/Operator Type: Operator
Owner/Op start date: Not reported
Owner/Op end date: Not reported

Handler Activities Summary:

U.S. importer of hazardous waste: No
Mixed waste (haz. and radioactive): No
Recycler of hazardous waste: No
Transporter of hazardous waste: Yes
Treater, storer or disposer of HW: No
Underground injection activity: No
On-site burner exemption: No
Furnace exemption: No
Used oil fuel burner: No
Used oil processor: No
Used oil refiner: No
Used oil fuel marketer to burner: No
Used oil Specification marketer: No
Used oil transfer facility: No
Used oil transporter: No

Violation Status: No violations found

A18 GSA
Target 345 MIDDLEFIELD RD
Property MENLO PARK, CA 94025

CA HAZNET S112912123
N/A

Site 18 of 22 in cluster A

Actual:
57 ft.

HAZNET:
Name: GSA
Address: 345 MIDDLEFIELD RD
City,State,Zip: MENLO PARK, CA 940250000
Year: 2001
GEPAID: CAC002321617
Contact: GREG POTTS/ PROJ MGR
Telephone: 4085416480
Mailing Name: Not reported
Mailing Address: 450 GOLDEN GATE AVE 3RD FLR WEST
Mailing City,St,Zip: SAN FRANCISCO, CA 941020000
Gen County: San Mateo
TSD EPA ID: CAD088504881
TSD County: Orange
Tons: 1.05
CA Waste Code: 611-Contaminated soil from site clean-up
Method: H01-Transfer Station
Facility County: San Mateo

Name: GSA
Address: 345 MIDDLEFIELD RD
City,State,Zip: MENLO PARK, CA 940250000
Year: 2000
GEPAID: CAC002321617

Map ID
Direction
Distance
Elevation

MAP FINDINGS

Site

Database(s)

EDR ID Number
EPA ID Number

GSA (Continued)

S112912123

Contact: GSA
Telephone: 0000000000
Mailing Name: Not reported
Mailing Address: 450 GOLDEN GATE AVE 3RD FLR WEST
Mailing City,St,Zip: SAN FRANCISCO, CA 941020000
Gen County: San Mateo
TSD EPA ID: CAL000190080
TSD County: San Joaquin
Tons: 0.2107
CA Waste Code: 151-Asbestos containing waste
Method: D80-Disposal, Land Fill
Facility County: San Mateo

**A19
Target
Property**

**INTERIOR, DEPARTMENT OF THE
345 MIDDLEFIELD ROAD, MS 409
MENLO PARK, CA 94025**

**MLTS 1006334007
N/A**

Site 19 of 22 in cluster A

**Actual:
57 ft.**

MLTS:
License Number: 04-06674-07
First License Date: 11/02/90
License Date: 10/24/13
Lic. Expiration Date: 04/30/15
Contact Name: CYNTHIA BROWN
Contact Phone: 650-329-4477
Institution Code: 6674
Department/Bldg: GEOLOGICAL SURVEY, WESTERN REGION::
States Allowing Use: Not reported
Store Material Use: No
Redistribution Use: No
Incinerate Use: No
Burial Use: No
Last Inspection Date: 02/06/12
Next Inspection Date: 02/06/15
Licensee Contact: Not reported
Inspector Name: Craig Hendrickson

**A20
Target
Property**

**USGS
345 MIDDLEFIELD RD
MENLO PARK, CA 94025**

**CA HAZNET S123603915
N/A**

Site 20 of 22 in cluster A

**Actual:
57 ft.**

HAZNET:
Name: USGS
Address: 345 MIDDLEFIELD RD
City,State,Zip: MENLO PARK, CA 940253561
Year: 2016
GEPaid: CAC002861518
Contact: MCDONALD, WILLIAM
Telephone: 6503294049
Mailing Name: Not reported
Mailing Address: 345 MIDDLEFIELD RD
Mailing City,St,Zip: MENLO PARK, CA 940253561
Gen County: San Mateo

Map ID
Direction
Distance
Elevation

MAP FINDINGS

Site

Database(s)

EDR ID Number
EPA ID Number

USGS (Continued)

S123603915

TSD EPA ID: CAD981382732
TSD County: Alameda
Tons: 0.23
CA Waste Code: 151-Asbestos containing waste
Method: H132-Landfill Or Surface Impoundment That Will Be Closed As Landfill(
To Include On-Site Treatment And/Or Stabilization)
Facility County: San Mateo

**A21
Target
Property**

**U S GEOLOGICAL SURVEY
345 MIDDLEFIELD RD
MENLO PARK, CA 94025**

**CA SWEEPS UST S101593903
CA FID UST N/A**

Site 21 of 22 in cluster A

**Actual:
57 ft.**

SWEEPS UST:
Name: U S GEOLOGICAL SURVEY
Address: 345 MIDDLEFIELD RD
City: MENLO PARK
Status: Active
Comp Number: 4531
Number: 9
Board Of Equalization: Not reported
Referral Date: 01-26-94
Action Date: 01-26-94
Created Date: 10-13-88
Owner Tank Id: Not reported
SWRCB Tank Id: Not reported
Tank Status: Not reported
Capacity: Not reported
Active Date: Not reported
Tank Use: Not reported
STG: Not reported
Content: Not reported
Number Of Tanks: Not reported

Name: U.S. GEOLOGICAL SURVEY
Address: 345 MIDDLEFIELD RD
City: MENLO PARK
Status: Active
Comp Number: 440069
Number: 7
Board Of Equalization: Not reported
Referral Date: 05-05-94
Action Date: 05-05-94
Created Date: 05-02-94
Owner Tank Id: UNK
SWRCB Tank Id: 41-000-440069-000001
Tank Status: A
Capacity: 250
Active Date: 05-02-94
Tank Use: M.V. FUEL
STG: P
Content: LEADED
Number Of Tanks: 2

Name: U.S. GEOLOGICAL SURVEY
Address: 345 MIDDLEFIELD RD
City: MENLO PARK

Map ID
Direction
Distance
Elevation

MAP FINDINGS

Site

Database(s)

EDR ID Number
EPA ID Number

U S GEOLOGICAL SURVEY (Continued)

S101593903

Status: Active
Comp Number: 440069
Number: 7
Board Of Equalization: Not reported
Referral Date: 05-05-94
Action Date: 05-05-94
Created Date: 05-02-94
Owner Tank Id: UNK
SWRCB Tank Id: 41-000-440069-000002
Tank Status: A
Capacity: 120
Active Date: 05-02-94
Tank Use: M.V. FUEL
STG: P
Content: LEADED
Number Of Tanks: Not reported

CA FID UST:

Facility ID: 41002405
Regulated By: UTNKA
Regulated ID: Not reported
Cortese Code: Not reported
SIC Code: Not reported
Facility Phone: 4153294171
Mail To: Not reported
Mailing Address: 345 MIDDLEFIELD ROAD M/S
Mailing Address 2: Not reported
Mailing City,St,Zip: MENLO PARK 94025
Contact: Not reported
Contact Phone: Not reported
DUNs Number: Not reported
NPDES Number: Not reported
EPA ID: Not reported
Comments: Not reported
Status: Active

**A22
Target
Property**

**1X GENERAL SERVICE ADMIN
345 MIDDLEFIELD RD BLDG 2
MENLO PARK, CA 94025**

**CA HAZNET S123751182
N/A**

Site 22 of 22 in cluster A

**Actual:
57 ft.**

HAZNET:
Name: 1X GENERAL SERVICE ADMIN
Address: 345 MIDDLEFIELD RD BLDG 2
City,State,Zip: MENLO PARK, CA 940250000
Year: 1987
GEPaid: CAD000323147
Contact: ALLEN CALDWELL
Telephone: 4153238111
Mailing Name: Not reported
Mailing Address: GENERAL SERVICE ADMIN M/S 05
Mailing City,St,Zip: MENLO PARK, CA 940250000
Gen County: San Mateo
TSD EPA ID: CAD041844002
TSD County: 7
Tons: 1.6856

Map ID
Direction
Distance
Elevation

MAP FINDINGS

Site

Database(s)

EDR ID Number
EPA ID Number

1X GENERAL SERVICE ADMIN (Continued)

S123751182

CA Waste Code: 151-Asbestos containing waste
Method: D80-Disposal, Land Fill
Facility County: San Mateo

23
NNE
< 1/8
0.052 mi.
276 ft.

VINTAGE OAKS PUMP STATION I
100 SEMINARY
MENLO PARK, CA 94025

CA San Mateo Co. BI

S103171405
N/A

Relative:
Lower
Actual:
55 ft.

San Mateo Co. BI:

Name: VINTAGE OAKS PUMP STATION I
Address: 100 SEMINARY
City,State,Zip: MENLO PARK, CA 94025
Region: SAN MATEO
Facility ID: FA0024440
Prog Element Code: STORES MV FUELS OR WASTE ONLY
Record Id: PR0038632
Description: STORES MV FUELS OR WASTE ONLY
Facility Status: Active, billable

Name: VINTAGE OAKS PUMP STATION I
Address: 100 SEMINARY
City,State,Zip: MENLO PARK, CA 94025
Region: SAN MATEO
Facility ID: FA0024440
Prog Element Code: STORMWATER ANNUAL INSPECTION FEE
Record Id: PR0040465
Description: STORMWATER ANNUAL FEE - INSP FREQ EVERY 2 YRS
Facility Status: Inactive, non-billable

Name: VINTAGE OAKS PUMP STATION I
Address: 100 SEMINARY
City,State,Zip: MENLO PARK, CA 94025
Region: SAN MATEO
Facility ID: FA0024440
Prog Element Code: STORES HAZ MAT <1,199GAL,9,999LB,4,799FT3
Record Id: PR0029116
Description: STORES HAZ MAT <1,199GAL,9,999LB,4,799CF
Facility Status: Inactive, non-billable

Name: VINTAGE OAKS PUMP STATION I
Address: 100 SEMINARY
City,State,Zip: MENLO PARK, CA 94025
Region: SAN MATEO
Facility ID: FA0024440
Prog Element Code: GENERATES <27 GAL/YEAR
Record Id: PR0034991
Description: GENERATES <27 GAL/YEAR
Facility Status: Inactive, non-billable

MAP FINDINGS

Map ID			EDR ID Number
Direction			EPA ID Number
Distance			
Elevation	Site	Database(s)	

B24	LPCH CLINIC	CA San Mateo Co. BI	S123182824
East	321 MIDDLEFIELD		N/A
< 1/8	MENLO PARK, CA 94025		
0.059 mi.			
314 ft.	Site 1 of 9 in cluster B		
Relative:	San Mateo Co. BI:		
Lower	Name:	LPCH CLINIC	
	Address:	321 MIDDLEFIELD	
Actual:	City,State,Zip:	MENLO PARK, CA 94025	
56 ft.	Region:	SAN MATEO	
	Facility ID:	FA0047936	
	Prog Element Code:	SML QUANTITY GENERATOR(1-199lbs/Mo) OFF-SITE	
	Record Id:	PR0065513	
	Description:	SQG OFF-SITE TREATMENT (1-199 LB/MO)	
	Facility Status:	Active, billable	

B25	MENLO MEDICAL CLINIC	CA San Mateo Co. BI	S123182914
East	321 MIDDLEFIELD		N/A
< 1/8	MENLO PARK, CA 94025		
0.059 mi.			
314 ft.	Site 2 of 9 in cluster B		
Relative:	San Mateo Co. BI:		
Lower	Name:	MENLO MEDICAL CLINIC	
	Address:	321 MIDDLEFIELD	
Actual:	City,State,Zip:	MENLO PARK, CA 94025	
56 ft.	Region:	SAN MATEO	
	Facility ID:	FA0049468	
	Prog Element Code:	SML QUANTITY GENERATOR(1-199lbs/Mo) OFF-SITE	
	Record Id:	PR0067647	
	Description:	SQG OFF-SITE TREATMENT (1-199 LB/MO)	
	Facility Status:	Active, billable	
	Name:	MENLO MEDICAL CLINIC	
	Address:	321 MIDDLEFIELD	
	City,State,Zip:	MENLO PARK, CA 94025	
	Region:	SAN MATEO	
	Facility ID:	FA0049468	
	Prog Element Code:	4513	
	Record Id:	PR0067648	
	Description:	SQG PHOTO WASTE (<100KG/MO)	
	Facility Status:	Inactive, non-billable	

B26	PENINSULA DERMATOLOGICAL SURGERY	RCRA NonGen / NLR	1024849956
East	321 MIDDLEFIELD RD STE 245		CAL000407066
< 1/8	MENLO PARK, CA 94025		
0.059 mi.			
314 ft.	Site 3 of 9 in cluster B		
Relative:	RCRA NonGen / NLR:		
Lower	Date form received by agency:	05/19/2015	
Actual:	Facility name:	PENINSULA DERMATOLOGICAL SURGERY	
56 ft.	Facility address:	321 MIDDLEFIELD RD STE 245	
		MENLO PARK, CA 94025	
	EPA ID:	CAL000407066	
	Contact:	MARIBEL BARAJAS	
	Contact address:	321 MIDDLEFIELD RD STE 245	

Map ID
Direction
Distance
Elevation

MAP FINDINGS

Site

Database(s)

EDR ID Number
EPA ID Number

PENINSULA DERMATOLOGICAL SURGERY (Continued)

1024849956

MENLO PARK, CA 94025
Contact country: Not reported
Contact telephone: 650-326-7222
Contact email: MARIBEL@PDSMOHS.COM
EPA Region: 09
Classification: Non-Generator
Description: Handler: Non-Generators do not presently generate hazardous waste

Owner/Operator Summary:

Owner/operator name: JON STARR
Owner/operator address: 321 MIDDLEFIELD RD STE 245
MENLO PARK, CA 94025
Owner/operator country: Not reported
Owner/operator telephone: 650-326-7222
Owner/operator email: Not reported
Owner/operator fax: Not reported
Owner/operator extension: Not reported
Legal status: Other
Owner/Operator Type: Owner
Owner/Op start date: Not reported
Owner/Op end date: Not reported

Owner/operator name: MARIBEL BARAJAS
Owner/operator address: 321 MIDDLEFIELD RD STE 245
MENLO PARK, CA 94025
Owner/operator country: Not reported
Owner/operator telephone: 650-326-7222
Owner/operator email: Not reported
Owner/operator fax: Not reported
Owner/operator extension: Not reported
Legal status: Other
Owner/Operator Type: Operator
Owner/Op start date: Not reported
Owner/Op end date: Not reported

Handler Activities Summary:

U.S. importer of hazardous waste: No
Mixed waste (haz. and radioactive): No
Recycler of hazardous waste: No
Transporter of hazardous waste: Yes
Treater, storer or disposer of HW: No
Underground injection activity: No
On-site burner exemption: No
Furnace exemption: No
Used oil fuel burner: No
Used oil processor: No
User oil refiner: No
Used oil fuel marketer to burner: No
Used oil Specification marketer: No
Used oil transfer facility: No
Used oil transporter: No

Violation Status: No violations found

MAP FINDINGS

Map ID			EDR ID Number
Direction			EPA ID Number
Distance			
Elevation	Site	Database(s)	

B27	FROSS, DR SCOTT D	CA San Mateo Co. BI	S123182394
East	321 MIDDLEFIELD		N/A
< 1/8	MENLO PARK, CA 94025		
0.059 mi.			
314 ft.	Site 4 of 9 in cluster B		

Relative:	San Mateo Co. BI:		
Lower	Name:	FROSS, DR SCOTT D	
	Address:	321 MIDDLEFIELD	
Actual:	City,State,Zip:	MENLO PARK, CA 94025	
56 ft.	Region:	SAN MATEO	
	Facility ID:	FA0040263	
	Prog Element Code:	4513	
	Record Id:	PR0056309	
	Description:	SQG PHOTO WASTE (<100KG/MO)	
	Facility Status:	Inactive, non-billable	
	Name:	FROSS, DR SCOTT D	
	Address:	321 MIDDLEFIELD	
	City,State,Zip:	MENLO PARK, CA 94025	
	Region:	SAN MATEO	
	Facility ID:	FA0040263	
	Prog Element Code:	4516	
	Record Id:	PR0056311	
	Description:	TIER 1 SQG REGISTRATION	
	Facility Status:	Temporarily inactive, non-billable	

B28	MICHELLE A DEMARTE DMD INC	CA San Mateo Co. BI	S123182507
East	321 MIDDLEFIELD		N/A
< 1/8	MENLO PARK, CA 94025		
0.059 mi.			
314 ft.	Site 5 of 9 in cluster B		

Relative:	San Mateo Co. BI:		
Lower	Name:	MICHELLE A DEMARTE DMD INC	
	Address:	321 MIDDLEFIELD	
Actual:	City,State,Zip:	MENLO PARK, CA 94025	
56 ft.	Region:	SAN MATEO	
	Facility ID:	FA0045137	
	Prog Element Code:	4516	
	Record Id:	PR0057827	
	Description:	TIER 1 SQG REGISTRATION	
	Facility Status:	Temporarily inactive, non-billable	

B29	JEFFERY A STARR DDS	RCRA NonGen / NLR	1024826720
East	321 MIDDLEFIELD RD STE 145		CAL000354947
< 1/8	MENLO PARK, CA 94025		
0.059 mi.			
314 ft.	Site 6 of 9 in cluster B		

Relative:	RCRA NonGen / NLR:		
Lower	Date form received by agency:	07/21/2010	
	Facility name:	JEFFERY A STARR DDS	
Actual:	Facility address:	321 MIDDLEFIELD RD STE 145	
56 ft.		MENLO PARK, CA 94025-4010	
	EPA ID:	CAL000354947	
	Contact:	JEFF STARR	
	Contact address:	321 MIDDLEFIELD RD STE 145	

Map ID
Direction
Distance
Elevation

MAP FINDINGS

Site

Database(s)

EDR ID Number
EPA ID Number

JEFFERY A STARR DDS (Continued)

1024826720

MENLO PARK, CA 94025
Contact country: Not reported
Contact telephone: 650-327-7101
Contact email: STARRDENTAL@SBCGLOBAL.NET
EPA Region: 09
Classification: Non-Generator
Description: Handler: Non-Generators do not presently generate hazardous waste

Owner/Operator Summary:

Owner/operator name: JEFFERY A STARR
Owner/operator address: 321 MIDDLEFIELD RD STE 145
MENLO PARK, CA 94025

Owner/operator country: Not reported
Owner/operator telephone: 650-327-7101
Owner/operator email: Not reported
Owner/operator fax: Not reported
Owner/operator extension: Not reported
Legal status: Other
Owner/Operator Type: Owner
Owner/Op start date: Not reported
Owner/Op end date: Not reported

Owner/operator name: JEFF STARR
Owner/operator address: 321 MIDDLEFIELD RD STE 145
MENLO PARK, CA 94025

Owner/operator country: Not reported
Owner/operator telephone: 650-327-7101
Owner/operator email: Not reported
Owner/operator fax: Not reported
Owner/operator extension: Not reported
Legal status: Other
Owner/Operator Type: Operator
Owner/Op start date: Not reported
Owner/Op end date: Not reported

Handler Activities Summary:

U.S. importer of hazardous waste: No
Mixed waste (haz. and radioactive): No
Recycler of hazardous waste: No
Transporter of hazardous waste: Yes
Treater, storer or disposer of HW: No
Underground injection activity: No
On-site burner exemption: No
Furnace exemption: No
Used oil fuel burner: No
Used oil processor: No
User oil refiner: No
Used oil fuel marketer to burner: No
Used oil Specification marketer: No
Used oil transfer facility: No
Used oil transporter: No

Violation Status: No violations found

MAP FINDINGS

Map ID			EDR ID Number
Direction			EPA ID Number
Distance			
Elevation	Site	Database(s)	

B30 East < 1/8 0.059 mi. 314 ft.	ALLSTATE RESEARCH GUCKENHEIMER 321 MIDDLEFIELD MENLO PARK, CA 94025 Site 7 of 9 in cluster B	CA San Mateo Co. BI	S123179299 N/A
---	--	---------------------	-------------------

Relative: Lower	San Mateo Co. BI:	
Actual: 56 ft.	Name:	ALLSTATE RESEARCH GUCKENHEIMER
	Address:	321 MIDDLEFIELD
	City,State,Zip:	MENLO PARK, CA 94025
	Region:	SAN MATEO
	Facility ID:	FA0000852
	Prog Element Code:	STORMWATER ANNUAL INSPECTION FEE
	Record Id:	PR0041887
	Description:	STORMWATER ANNUAL FEE - INSP FREQ EVERY 2 YRS
	Facility Status:	Inactive, non-billable

B31 East < 1/8 0.059 mi. 314 ft.	STARR DDS, JEFFERY 321 MIDDLEFIELD MENLO PARK, CA 94025 Site 8 of 9 in cluster B	CA San Mateo Co. BI	S123182685 N/A
---	--	---------------------	-------------------

Relative: Lower	San Mateo Co. BI:	
Actual: 56 ft.	Name:	STARR DDS, JEFFERY
	Address:	321 MIDDLEFIELD
	City,State,Zip:	MENLO PARK, CA 94025
	Region:	SAN MATEO
	Facility ID:	FA0046606
	Prog Element Code:	4516
	Record Id:	PR0063431
	Description:	TIER 1 SQG REGISTRATION
	Facility Status:	Temporarily inactive, non-billable

C32 WSW < 1/8 0.065 mi. 343 ft.	NASOTRONICS 333 RAVENSWOOD MENLO PARK, CA 94025 Site 1 of 23 in cluster C	CA San Mateo Co. BI	S121700745 N/A
--	---	---------------------	-------------------

Relative: Higher	San Mateo Co. BI:	
Actual: 63 ft.	Name:	NASOTRONICS
	Address:	333 RAVENSWOOD
	City,State,Zip:	MENLO PARK, CA 94025
	Region:	SAN MATEO
	Facility ID:	FA0027764
	Prog Element Code:	STORMWATER ANNUAL INSPECTION FEE
	Record Id:	PR0044831
	Description:	STORMWATER ANNUAL FEE - INSP FREQ EVERY 2 YRS
	Facility Status:	Inactive, non-billable
	Name:	NASOTRONICS
	Address:	333 RAVENSWOOD
	City,State,Zip:	MENLO PARK, CA 94025
	Region:	SAN MATEO
	Facility ID:	FA0027764
	Prog Element Code:	GEN <1 TONS HAZ WASTE/YR
	Record Id:	PR0044830

Map ID
Direction
Distance
Elevation

MAP FINDINGS

Database(s) EDR ID Number
EPA ID Number

NASOTRONICS (Continued)

S121700745

Description: GEN <1 TONS HAZ WASTE/YR
Facility Status: Inactive, non-billable

Name: NASOTRONICS
Address: 333 RAVENSWOOD
City,State,Zip: MENLO PARK, CA 94025
Region: SAN MATEO
Facility ID: FA0027764
Prog Element Code: STORES HAZ MAT <219GAL,1,999LB, 879FT3
Record Id: PR0044980
Description: STORES HAZ MAT <219GAL,1,999LB, 879CF
Facility Status: Inactive, non-billable

**C33
WSW
< 1/8
0.065 mi.
343 ft.**

**SHAKTI TECHNOLOGIES INC
333 RAVENSWOOD PN 272
MENLO PARK, CA 94025**

**CA San Mateo Co. BI S121700781
N/A**

Site 2 of 23 in cluster C

**Relative:
Higher
Actual:
63 ft.**

San Mateo Co. BI:
Name: SHAKTI TECHNOLOGIES INC
Address: 333 RAVENSWOOD PN 272
City,State,Zip: MENLO PARK, CA 94025
Region: SAN MATEO
Facility ID: FA0039013
Prog Element Code: BUSINESS PLAN - GENERAL
Record Id: PR0069273
Description: BUSINESS PLAN - GENERAL
Facility Status: Inactive, non-billable

Name: SHAKTI TECHNOLOGIES INC
Address: 333 RAVENSWOOD PN 272
City,State,Zip: MENLO PARK, CA 94025
Region: SAN MATEO
Facility ID: FA0039013
Prog Element Code: GENERATES <27 GAL/YEAR
Record Id: PR0055282
Description: GENERATES <27 GAL/YEAR
Facility Status: Inactive, non-billable

Name: SHAKTI TECHNOLOGIES INC
Address: 333 RAVENSWOOD PN 272
City,State,Zip: MENLO PARK, CA 94025
Region: SAN MATEO
Facility ID: FA0039013
Prog Element Code: STORMWATER PROGRAM - GENERAL
Record Id: PR0069272
Description: STORMWATER PROGRAM - GENERAL
Facility Status: Inactive, non-billable

MAP FINDINGS

Map ID
Direction
Distance
Elevation

Site

Database(s)

EDR ID Number
EPA ID Number

C34
WSW
< 1/8
0.065 mi.
343 ft.

FACILICHEM, INC
333 RAVENSWOOD
MENLO PARK, CA 94025

Site 3 of 23 in cluster C

CA San Mateo Co. BI **S121700727**
N/A

Relative:
Higher
Actual:
63 ft.

San Mateo Co. BI:

Name: FACILICHEM, INC
Address: 333 RAVENSWOOD
City,State,Zip: MENLO PARK, CA 94025
Region: SAN MATEO
Facility ID: FA0025777
Prog Element Code: STORMWATER ANNUAL INSPECTION FEE
Record Id: PR0040650
Description: STORMWATER ANNUAL FEE - INSP FREQ EVERY 2 YRS
Facility Status: Inactive, non-billable

Name: FACILICHEM, INC
Address: 333 RAVENSWOOD
City,State,Zip: MENLO PARK, CA 94025
Region: SAN MATEO
Facility ID: FA0025777
Prog Element Code: STORES HAZ MAT <219GAL,1,999LB, 879FT3
Record Id: PR0035401
Description: STORES HAZ MAT <219GAL,1,999LB, 879CF
Facility Status: Inactive, non-billable

Name: FACILICHEM, INC
Address: 333 RAVENSWOOD
City,State,Zip: MENLO PARK, CA 94025
Region: SAN MATEO
Facility ID: FA0025777
Prog Element Code: GENERATES <27 GAL/YEAR
Record Id: PR0035402
Description: GENERATES <27 GAL/YEAR
Facility Status: Inactive, non-billable

C35
WSW
< 1/8
0.065 mi.
343 ft.

GENERAL ELECTRIC
333 RAVENSWOOD
MENLO PARK, CA 94025

Site 4 of 23 in cluster C

CA San Mateo Co. BI **S123181529**
N/A

Relative:
Higher
Actual:
63 ft.

San Mateo Co. BI:

Name: GENERAL ELECTRIC
Address: 333 RAVENSWOOD
City,State,Zip: MENLO PARK, CA 94025
Region: SAN MATEO
Facility ID: FA0027190
Prog Element Code: SML QUANTITY GENERATOR(1-199lbs/Mo) OFF-SITE
Record Id: PR0042879
Description: SQG OFF-SITE TREATMENT (1-199 LB/MO)
Facility Status: Inactive, non-billable

MAP FINDINGS

Map ID
Direction
Distance
Elevation

Site

Database(s)

EDR ID Number
EPA ID Number

C36
WSW
< 1/8
0.065 mi.
343 ft.

POLYFUEL, INC
333 RAVENSWOOD
MENLO PARK, CA 94025

Site 5 of 23 in cluster C

CA San Mateo Co. BI **S121700731**
N/A

Relative:
Higher
Actual:
63 ft.

San Mateo Co. BI:

Name: POLYFUEL, INC
Address: 333 RAVENSWOOD
City,State,Zip: MENLO PARK, CA 94025
Region: SAN MATEO
Facility ID: FA0026155
Prog Element Code: STORMWATER ANNUAL INSPECTION FEE
Record Id: PR0040660
Description: STORMWATER ANNUAL FEE - INSP FREQ EVERY 2 YRS
Facility Status: Inactive, non-billable

Name: POLYFUEL, INC
Address: 333 RAVENSWOOD
City,State,Zip: MENLO PARK, CA 94025
Region: SAN MATEO
Facility ID: FA0026155
Prog Element Code: GEN <1 TONS HAZ WASTE/YR
Record Id: PR0037722
Description: GEN <1 TONS HAZ WASTE/YR
Facility Status: Inactive, non-billable

Name: POLYFUEL, INC
Address: 333 RAVENSWOOD
City,State,Zip: MENLO PARK, CA 94025
Region: SAN MATEO
Facility ID: FA0026155
Prog Element Code: STORES HAZ MAT <219GAL,1,999LB, 879FT3
Record Id: PR0037723
Description: STORES HAZ MAT <219GAL,1,999LB, 879CF
Facility Status: Inactive, non-billable

C37
WSW
< 1/8
0.065 mi.
343 ft.

NEKTAR THERAPEUTICS
333 RAVENSWOOD-BLDG L W-106
MENLO PARK, CA 94025

Site 6 of 23 in cluster C

CA San Mateo Co. BI **S121700751**
N/A

Relative:
Higher
Actual:
63 ft.

San Mateo Co. BI:

Name: NEKTAR THERAPEUTICS
Address: 333 RAVENSWOOD-BLDG L W-106
City,State,Zip: MENLO PARK, CA 94025
Region: SAN MATEO
Facility ID: FA0028331
Prog Element Code: STORMWATER ANNUAL INSPECTION FEE
Record Id: PR0046924
Description: STORMWATER ANNUAL FEE - INSP FREQ EVERY 2 YRS
Facility Status: Inactive, non-billable

Name: NEKTAR THERAPEUTICS
Address: 333 RAVENSWOOD-BLDG L W-106
City,State,Zip: MENLO PARK, CA 94025
Region: SAN MATEO
Facility ID: FA0028331
Prog Element Code: GENERATES <27 GAL/YEAR

Map ID
Direction
Distance
Elevation

MAP FINDINGS

Site

Database(s)

EDR ID Number
EPA ID Number

NEKTAR THERAPEUTICS (Continued)

S121700751

Record Id: PR0046923
Description: GENERATES <27 GAL/YEAR
Facility Status: Inactive, non-billable

Name: NEKTAR THERAPEUTICS
Address: 333 RAVENSWOOD-BLDG L W-106
City,State,Zip: MENLO PARK, CA 94025
Region: SAN MATEO
Facility ID: FA0028331
Prog Element Code: STORES HAZ MAT <1,199GAL,9,999LB,4,799FT3
Record Id: PR0051966
Description: STORES HAZ MAT <1,199GAL,9,999LB,4,799CF
Facility Status: Inactive, non-billable

C38
WSW
< 1/8
0.065 mi.
343 ft.

SRI COGENERATION
333 RAVENSWOOD
MENLO PARK, CA 94025

CA San Mateo Co. BI S121700688
N/A

Site 7 of 23 in cluster C

Relative:
Higher
Actual:
63 ft.

San Mateo Co. BI:
Name: SRI COGENERATION
Address: 333 RAVENSWOOD
City,State,Zip: MENLO PARK, CA 94025
Region: SAN MATEO
Facility ID: FA0004887
Prog Element Code: UNDERGROUND TANK - GENERAL
Record Id: PR0022558
Description: UNDERGROUND TANK - GENERAL
Facility Status: Active, billable

Name: SRI COGENERATION
Address: 333 RAVENSWOOD
City,State,Zip: MENLO PARK, CA 94025
Region: SAN MATEO
Facility ID: FA0004887
Prog Element Code: STORES MV FUELS OR WASTE ONLY
Record Id: PR0032867
Description: STORES MV FUELS OR WASTE ONLY
Facility Status: Active, billable

Name: SRI COGENERATION
Address: 333 RAVENSWOOD
City,State,Zip: MENLO PARK, CA 94025
Region: SAN MATEO
Facility ID: FA0004887
Prog Element Code: STORMWATER ANNUAL INSPECTION FEE
Record Id: PR0040519
Description: STORMWATER ANNUAL FEE - INSP FREQ EVERY 2 YRS
Facility Status: Inactive, non-billable

Name: SRI COGENERATION
Address: 333 RAVENSWOOD
City,State,Zip: MENLO PARK, CA 94025
Region: SAN MATEO
Facility ID: FA0004887
Prog Element Code: GEN <1 TONS HAZ WASTE/YR
Record Id: PR0032866

Map ID
Direction
Distance
Elevation

MAP FINDINGS

Site

Database(s)

EDR ID Number
EPA ID Number

SRI COGENERATION (Continued)

S121700688

Description: GEN <1 TONS HAZ WASTE/YR
Facility Status: Active, billable

C39
WSW
< 1/8
0.065 mi.
343 ft.

SRI INTERNATIONAL COGENERATION
333 RAVENSWOOD AVE
MENLO PARK, CA 94025

RCRA NonGen / NLR

1024785785
CAL000006915

Site 8 of 23 in cluster C

Relative:
Higher

RCRA NonGen / NLR:

Actual:
63 ft.

Date form received by agency: 11/14/1989
Facility name: SRI INTERNATIONAL COGENERATION
Facility address: 333 RAVENSWOOD AVE
MENLO PARK, CA 94025-0000
EPA ID: CAL000006915
Mailing address: PO BOX 1436
MENLO PARK, CA 94026-0000
Contact: WILLIAM IRVIN
Contact address: PO BOX 1436
MENLO PARK, CA 94026
Contact country: Not reported
Contact telephone: 650-859-6668
Contact email: W.IRVIN@INTPOWER.COM
EPA Region: 09
Classification: Non-Generator
Description: Handler: Non-Generators do not presently generate hazardous waste

Owner/Operator Summary:

Owner/operator name: SRI COGENERATION INC
Owner/operator address: PO BOX 1436
MENLO PARK, CA 94026
Owner/operator country: Not reported
Owner/operator telephone: 650-859-6666
Owner/operator email: Not reported
Owner/operator fax: Not reported
Owner/operator extension: Not reported
Legal status: Other
Owner/Operator Type: Owner
Owner/Op start date: Not reported
Owner/Op end date: Not reported

Owner/operator name: WILLIAM IRVIN
Owner/operator address: PO BOX 1436
MENLO PARK, CA 94026
Owner/operator country: Not reported
Owner/operator telephone: 650-859-6668
Owner/operator email: Not reported
Owner/operator fax: Not reported
Owner/operator extension: Not reported
Legal status: Other
Owner/Operator Type: Operator
Owner/Op start date: Not reported
Owner/Op end date: Not reported

Handler Activities Summary:

U.S. importer of hazardous waste: No
Mixed waste (haz. and radioactive): No

Map ID
Direction
Distance
Elevation

MAP FINDINGS

Site

Database(s)

EDR ID Number
EPA ID Number

SRI INTERNATIONAL COGENERATION (Continued)

1024785785

Recycler of hazardous waste: No
Transporter of hazardous waste: Yes
Treater, storer or disposer of HW: No
Underground injection activity: No
On-site burner exemption: No
Furnace exemption: No
Used oil fuel burner: No
Used oil processor: No
User oil refiner: No
Used oil fuel marketer to burner: No
Used oil Specification marketer: No
Used oil transfer facility: No
Used oil transporter: No

Violation Status: No violations found

C40
WSW
< 1/8
0.065 mi.
343 ft.

CIBUS PHARMACEUTICAL INC
333 RAVENSWOOD AVE BLDG T
MENLO PARK, CA 94025

CA San Mateo Co. BI S121700710
N/A

Site 9 of 23 in cluster C

Relative:
Higher

San Mateo Co. BI:

Actual:
63 ft.

Name: CIBUS PHARMACEUTICAL INC
Address: 333 RAVENSWOOD AVE BLDG T
City,State,Zip: MENLO PARK, CA 94025
Region: SAN MATEO
Facility ID: FA0022650
Prog Element Code: GEN <1 TONS HAZ WASTE/YR
Record Id: PR0025140
Description: GEN <1 TONS HAZ WASTE/YR
Facility Status: Inactive, non-billable

C41
WSW
< 1/8
0.065 mi.
343 ft.

PAGENE CORP
333 RAVENSWOOD
MENLO PARK, CA 94025

CA San Mateo Co. BI S121700722
N/A

Site 10 of 23 in cluster C

Relative:
Higher

San Mateo Co. BI:

Actual:
63 ft.

Name: PAGENE CORP
Address: 333 RAVENSWOOD
City,State,Zip: MENLO PARK, CA 94025
Region: SAN MATEO
Facility ID: FA0024763
Prog Element Code: STORES HAZ MAT <219GAL,1,999LB, 879FT3
Record Id: PR0030110
Description: STORES HAZ MAT <219GAL,1,999LB, 879CF
Facility Status: Inactive, non-billable

MAP FINDINGS

Map ID			EDR ID Number
Direction			EPA ID Number
Distance			
Elevation	Site	Database(s)	

C42 WSW < 1/8 0.065 mi. 343 ft.	INTERNATIONAL POWER TECH. 333 RAVENSWOOD AVE. MENLO PARK, CA 94025 Site 11 of 23 in cluster C	CA UST	U003782724 N/A
---	--	---------------	---------------------------------

Relative: Higher Actual: 63 ft.	UST: Name: SRI COGENERATION Address: 333 RAVENSWOOD AVE City,State,Zip: MENLO PARK, CA 94025 Facility ID: Not reported Permitting Agency: San Mateo County Environmental Health Latitude: 37.45816 Longitude: -122.176866 Name: INTERNATIONAL POWER TECH. Address: 333 RAVENSWOOD AVE. City,State,Zip: MENLO PARK, CA 94025 Facility ID: 41-000-460070 Permitting Agency: SAN MATEO COUNTY Latitude: 37.4589545 Longitude: -122.1752886	
--	--	--

C43 WSW < 1/8 0.065 mi. 343 ft.	NATIONAL LNGTDNAL TRANSM STUDY 333 RAVENSWOOD AVE MENLO PARK, CA 94025 Site 12 of 23 in cluster C	EDR Hist Auto	1020706581 N/A
---	--	----------------------	---------------------------------

Relative: Higher Actual: 63 ft.	EDR Hist Auto Year: Name: Type: 1995 NATIONAL LNGTDNAL TRANSM STUDY Automotive Transmission Repair Shops	
--	---	--

C44 WSW < 1/8 0.065 mi. 343 ft.	SODEXO AT SRI INTERNATIONAL 333 RAVENSWOOD MENLO PARK, CA 94025 Site 13 of 23 in cluster C	CA San Mateo Co. BI	S123180318 N/A
---	---	----------------------------	---------------------------------

Relative: Higher Actual: 63 ft.	San Mateo Co. BI: Name: SODEXO AT SRI INTERNATIONAL Address: 333 RAVENSWOOD City,State,Zip: MENLO PARK, CA 94025 Region: SAN MATEO Facility ID: FA0013449 Prog Element Code: STORMWATER ANNUAL INSPECTION FEE Record Id: PR0041965 Description: STORMWATER ANNUAL FEE - INSP FREQ EVERY 2 YRS Facility Status: Inactive, non-billable	
--	---	--

Map ID
Direction
Distance
Elevation

MAP FINDINGS

Site

Database(s)

EDR ID Number
EPA ID Number

C45
WSW
< 1/8
0.065 mi.
343 ft.

SRI INTL BLDG BLDT T EXPANSION
333 RAVENSWOOD AVE
MENLO PARK, CA 94025
Site 14 of 23 in cluster C

CA HIST UST S117711471
CA NPDES N/A
CA CIWQS

Relative:
Higher
Actual:
63 ft.

HIST UST:
Name: SRI INTERNATIONAL
Address: 333 RAVENSWOOD AVENUE
City,State,Zip: MENLO PARK, CA 94025
File Number: 0002C322
URL: <http://geotracker.waterboards.ca.gov/ustpdfs/pdf/0002C322.pdf>
Region: Not reported
Facility ID: Not reported
Facility Type: Not reported
Other Type: Not reported
Contact Name: Not reported
Telephone: Not reported
Owner Name: Not reported
Owner Address: Not reported
Owner City,St,Zip: Not reported
Total Tanks: Not reported

Tank Num: Not reported
Container Num: Not reported
Year Installed: Not reported
Tank Capacity: Not reported
Tank Used for: Not reported
Type of Fuel: Not reported
Container Construction Thickness: Not reported
Leak Detection: Not reported

Tank Num: Not reported
Container Num: Not reported
Year Installed: Not reported
Tank Capacity: Not reported
Tank Used for: Not reported
Type of Fuel: Not reported
Container Construction Thickness: Not reported
Leak Detection: Not reported

[Click here for Geo Tracker PDF:](#)

NPDES:
Name: SRI INTL BLDG BLDT T EXPANSION
Address: 333 RAVENSWOOD AVE
City,State,Zip: MENLO PARK, CA 94025
Facility Status: Not reported
NPDES Number: Not reported
Region: Not reported
Agency Number: Not reported
Regulatory Measure ID: Not reported
Place ID: Not reported
Order Number: Not reported
WDID: 2 41C337273
Regulatory Measure Type: Construction
Program Type: Not reported
Adoption Date Of Regulatory Measure: Not reported
Effective Date Of Regulatory Measure: Not reported

Map ID
Direction
Distance
Elevation

MAP FINDINGS

Site

Database(s)

EDR ID Number
EPA ID Number

SRI INTL BLDG BLDT T EXPANSION (Continued)

S117711471

Termination Date Of Regulatory Measure: Not reported
Expiration Date Of Regulatory Measure: Not reported
Discharge Address: Not reported
Discharge Name: Not reported
Discharge City: Not reported
Discharge State: Not reported
Discharge Zip: Not reported
Status: Terminated
Status Date: 09/15/2006
Operator Name: SRI Intl
Operator Address: 333 Ravenswood Ave
Operator City: Menlo Park
Operator State: California
Operator Zip: 94025

NPDES as of 03/2018:

NPDES Number: Not reported
Status: Not reported
Agency Number: Not reported
Region: 2
Regulatory Measure ID: 273692
Order Number: Not reported
Regulatory Measure Type: Construction
Place ID: Not reported
WDID: 2 41C337273
Program Type: Not reported
Adoption Date Of Regulatory Measure: Not reported
Effective Date Of Regulatory Measure: Not reported
Expiration Date Of Regulatory Measure: Not reported
Termination Date Of Regulatory Measure: Not reported
Discharge Name: Not reported
Discharge Address: Not reported
Discharge City: Not reported
Discharge State: Not reported
Discharge Zip: Not reported
Received Date: 05/09/2008
Processed Date: 10/19/2005
Status: Terminated
Status Date: 09/15/2006
Place Size: 5
Place Size Unit: Acres
Contact: Anthony Bell
Contact Title: Not reported
Contact Phone: 650-859-3983
Contact Phone Ext: Not reported
Contact Email: Not reported
Operator Name: SRI Intl
Operator Address: 333 Ravenswood Ave
Operator City: Menlo Park
Operator State: California
Operator Zip: 94025
Operator Contact: Richard Ciaffredo
Operator Contact Title: Not reported
Operator Contact Phone: 650-859-6107
Operator Contact Phone Ext: Not reported
Operator Contact Email: Not reported
Operator Type: Other
Developer: Rudolph & Sletten Inc

Map ID
Direction
Distance
Elevation

MAP FINDINGS

Site

Database(s)

EDR ID Number
EPA ID Number

SRI INTL BLDG BLDT T EXPANSION (Continued)

S117711471

Developer Address: 1600 Seaport Blvd
Developer City: Redwood City
Developer State: California
Developer Zip: 94063
Developer Contact: Anthony Bell
Developer Contact Title: Not reported
Constype Linear Utility Ind: Not reported
Emergency Phone: 650-859-3983
Emergency Phone Ext: Not reported
Constype Above Ground Ind: Not reported
Constype Below Ground Ind: Not reported
Constype Cable Line Ind: Not reported
Constype Comm Line Ind: Not reported
Constype Commercial Ind: Y
Constype Electrical Line Ind: Not reported
Constype Gas Line Ind: Not reported
Constype Industrial Ind: Not reported
Constype Other Description: Not reported
Constype Other Ind: Not reported
Constype Recons Ind: Not reported
Constype Residential Ind: Not reported
Constype Transport Ind: Not reported
Constype Utility Description: Not reported
Constype Utility Ind: Not reported
Constype Water Sewer Ind: Not reported
Dir Discharge Uswater Ind: Y
Receiving Water Name: San Francisquito Creek
Certifier: Casey Wend
Certifier Title: Project Manager
Certification Date: 14-OCT-05
Primary Sic: Not reported
Secondary Sic: Not reported
Tertiary Sic: Not reported

CIWQS:

Name: SRI INTL BLDG BLDT T EXPANSION
Address: 333 RAVENSWOOD AVE
City,State,Zip: MENLO PARK, CA 94025
Agency: SRI Intl
Agency Address: 333 Ravenswood Ave, Menlo Park, CA 94025
Place/Project Type: Construction - Commercial
SIC/NAICS: Not reported
Region: 2
Program: CONSTW
Regulatory Measure Status: Terminated
Regulatory Measure Type: Storm water construction
Order Number: 2009-0009-DWQ
WDID: 2 41C337273
NPDES Number: CAS000002
Adoption Date: Not reported
Effective Date: 10/19/2005
Termination Date: Not reported
Expiration/Review Date: Not reported
Design Flow: Not reported
Major/Minor: Not reported
Complexity: Not reported

Map ID
 Direction
 Distance
 Elevation

MAP FINDINGS

Site

Database(s)

EDR ID Number
 EPA ID Number

SRI INTL BLDG BLDT T EXPANSION (Continued)

S117711471

TTWQ: Not reported
 Enforcement Actions within 5 years: 0
 Violations within 5 years: 0
 Latitude: Not reported
 Longitude: Not reported

C46
WSW
 < 1/8
 0.065 mi.
 343 ft.

SRI INTL
333 RAVENSWOOD AVE
MENLO PARK, CA 94025

CA AST A100424815
N/A

Site 15 of 23 in cluster C

Relative:
Higher

AST:

Actual:
63 ft.

Name: SRI INTL
 Address: 333 RAVENSWOOD AVE
 City/Zip: MENLO PARK,94025
 Certified Unified Program Agencies: Not reported
 Owner: SRI INTL
 Total Gallons: Not reported
 CERSID: 10154001
 Facility ID: Not reported
 Business Name: SRI INTERNATIONAL
 Phone: (650) 859-6098
 Fax: Not reported
 Mailing Address: 333 RAVENSWOOD AVE
 Mailing Address City: MENLO PARK
 Mailing Address State: CA
 Mailing Address Zip Code: 94080
 Operator Name: SRI INTL
 Operator Phone: Not reported
 Owner Phone: Not reported
 Owner Mail Address: 333 RAVENSWOOD AVE
 Owner State: CA
 Owner Zip Code: 94025
 Owner Country: United States
 Property Owner Name: Not reported
 Property Owner Phone: Not reported
 Property Owner Mailing Address: Not reported
 Property Owner City: Not reported
 Property Owner Stat : Not reported
 Property Owner Zip Code: Not reported
 Property Owner Country: Not reported
 EPAID: CAD000097238

C47
WSW
 < 1/8
 0.065 mi.
 343 ft.

BIOCERYX INC
333 RAVENSWOOD AVE
MENLO PARK, CA 94025

RCRA NonGen / NLR 1024860706
CAL000429159

Site 16 of 23 in cluster C

Relative:
Higher

RCRA NonGen / NLR:

Actual:
63 ft.

Date form received by agency: 07/13/2017
 Facility name: BIOCERYX INC
 Facility address: 333 RAVENSWOOD AVE
 MENLO PARK, CA 94025
 EPA ID: CAL000429159

Map ID
Direction
Distance
Elevation

MAP FINDINGS

Site

Database(s)

EDR ID Number
EPA ID Number

BIOCERYX INC (Continued)

1024860706

Contact: ROBERT BALOG
Contact address: 333 RAVENSWOOD AVE
MENLO PARK, CA 94025
Contact country: Not reported
Contact telephone: 650-288-6389
Contact email: ROBERT.BALOG@BIOCERYX.COM
EPA Region: 09
Classification: Non-Generator
Description: Handler: Non-Generators do not presently generate hazardous waste

Owner/Operator Summary:

Owner/operator name: BIOCERYX NIKI ELDRIDGE
Owner/operator address: 333 RAVENSWOOD AVE
MENLO PARK, CA 94025
Owner/operator country: Not reported
Owner/operator telephone: 650-288-6389
Owner/operator email: Not reported
Owner/operator fax: Not reported
Owner/operator extension: Not reported
Legal status: Other
Owner/Operator Type: Owner
Owner/Op start date: Not reported
Owner/Op end date: Not reported

Owner/operator name: ROBERT BALOG
Owner/operator address: 333 RAVENSWOOD AVE
MENLO PARK, CA 94025
Owner/operator country: Not reported
Owner/operator telephone: 650-288-6389
Owner/operator email: Not reported
Owner/operator fax: Not reported
Owner/operator extension: Not reported
Legal status: Other
Owner/Operator Type: Operator
Owner/Op start date: Not reported
Owner/Op end date: Not reported

Handler Activities Summary:

U.S. importer of hazardous waste: No
Mixed waste (haz. and radioactive): No
Recycler of hazardous waste: No
Transporter of hazardous waste: Yes
Treater, storer or disposer of HW: No
Underground injection activity: No
On-site burner exemption: No
Furnace exemption: No
Used oil fuel burner: No
Used oil processor: No
User oil refiner: No
Used oil fuel marketer to burner: No
Used oil Specification marketer: No
Used oil transfer facility: No
Used oil transporter: No

Violation Status: No violations found

MAP FINDINGS

Map ID
Direction
Distance
Elevation

Site

Database(s)

EDR ID Number
EPA ID Number

C48
WSW
< 1/8
0.065 mi.
343 ft.

SRI INTERNATIONAL
333 RAVENSWOOD AVE. U
MENLO PARK, CA 94025

CA SWEEPS UST **S106932488**
N/A

Site 17 of 23 in cluster C

Relative:
Higher

SWEEPS UST:

Actual:
63 ft.

Name: SRI INTERNATIONAL
Address: 333 RAVENSWOOD AVE. U
City: MENLO PARK
Status: Active
Comp Number: 440070
Number: 3
Board Of Equalization: Not reported
Referral Date: 05-02-94
Action Date: 05-02-94
Created Date: 01-28-93
Owner Tank Id: J351189
SWRCB Tank Id: 41-000-440070-000001
Tank Status: A
Capacity: 10000
Active Date: 04-13-94
Tank Use: PETROLEUM
STG: P
Content: GASOHOL
Number Of Tanks: 1

C49
WSW
< 1/8
0.065 mi.
343 ft.

SRI INTERNATIONAL
333 RAVENSWOOD AVE.
MENLO PARK, CA 94025

RCRA-LQG **1000120184**
CA LUST **CAD000097238**
CA HIST UST
RAATS
CA HIST CORTESE
NY MANIFEST
CA CERS

Site 18 of 23 in cluster C

Relative:
Higher

RCRA-LQG:

Actual:
63 ft.

Date form received by agency: 09/19/2018
Facility name: SRI INTERNATIONAL
Facility address: 333 RAVENSWOOD AVE.
MENLO PARK, CA 94025-0000
EPA ID: CAD000097238
Mailing address: RAVENSWOOD AVE.
MENLO PARK, CA 94025
Contact: RICHARD M CIAFFREDO
Contact address: RAVENSWOOD AVE.
MENLO PARK, CA 94025
Contact country: US
Contact telephone: 650-859-6107
Contact email: RICHARD.CIAFFREDO@SRI.COM
EPA Region: 09
Land type: Private
Classification: Large Quantity Generator
Description: Handler: generates 1,000 kg or more of hazardous waste during any calendar month; or generates more than 1 kg of acutely hazardous waste during any calendar month; or generates more than 100 kg of any residue or contaminated soil, waste or other debris resulting from the cleanup of a spill, into or on any land or water, of acutely hazardous waste during any calendar month; or generates 1 kg or less of acutely hazardous waste during any calendar month, and accumulates more than 1 kg of acutely hazardous waste at any time; or generates 100 kg or less

Map ID
Direction
Distance
Elevation

MAP FINDINGS

Site

Database(s)

EDR ID Number
EPA ID Number

SRI INTERNATIONAL (Continued)

1000120184

of any residue or contaminated soil, waste or other debris resulting from the cleanup of a spill, into or on any land or water, of acutely hazardous waste during any calendar month, and accumulates more than 100 kg of that material at any time

Owner/Operator Summary:

Owner/operator name: SRI INTERNATIONAL
Owner/operator address: RAVENSWOOD AVE.
MENLO PARK, CA 94025
Owner/operator country: US
Owner/operator telephone: 650-859-2000
Owner/operator email: RICHARD.CIAFFREDO@SRI.COM
Owner/operator fax: Not reported
Owner/operator extension: Not reported
Legal status: Other
Owner/Operator Type: Operator
Owner/Op start date: 01/06/1946
Owner/Op end date: Not reported

Owner/operator name: SRI INTERNATIONAL
Owner/operator address: RAVENSWOOD AVE.
MENLO PARK, CA 94025
Owner/operator country: US
Owner/operator telephone: 650-859-2000
Owner/operator email: RICHARD.CIAFFREDO@SRI.COM
Owner/operator fax: Not reported
Owner/operator extension: Not reported
Legal status: Other
Owner/Operator Type: Owner
Owner/Op start date: 01/06/1946
Owner/Op end date: Not reported

Handler Activities Summary:

U.S. importer of hazardous waste: No
Mixed waste (haz. and radioactive): No
Recycler of hazardous waste: No
Transporter of hazardous waste: No
Treater, storer or disposer of HW: No
Underground injection activity: No
On-site burner exemption: No
Furnace exemption: No
Used oil fuel burner: No
Used oil processor: No
User oil refiner: No
Used oil fuel marketer to burner: No
Used oil Specification marketer: No
Used oil transfer facility: No
Used oil transporter: No

Historical Generators:

Date form received by agency: 02/24/2016
Site name: SRI INTERNATIONAL
Classification: Large Quantity Generator

Date form received by agency: 03/01/2014
Site name: SRI INTERNATIONAL

Map ID
Direction
Distance
Elevation

MAP FINDINGS

Site

Database(s)

EDR ID Number
EPA ID Number

SRI INTERNATIONAL (Continued)

1000120184

Classification: Large Quantity Generator

Date form received by agency: 03/21/2012

Site name: SRI INTERNATIONAL

Classification: Large Quantity Generator

Date form received by agency: 06/15/2010

Site name: SRI INTERNATIONAL

Classification: Large Quantity Generator

Date form received by agency: 02/15/2008

Site name: SRI INTERNATIONAL

Classification: Large Quantity Generator

Date form received by agency: 02/17/2006

Site name: SRI INTERNATIONAL

Classification: Large Quantity Generator

Date form received by agency: 02/02/2004

Site name: SRI INTERNATIONAL

Classification: Large Quantity Generator

Date form received by agency: 02/13/2002

Site name: SRI INTERNATIONAL

Classification: Large Quantity Generator

Date form received by agency: 10/12/2000

Site name: SRI INTERNATIONAL

Classification: Large Quantity Generator

Date form received by agency: 03/04/1999

Site name: SRI INTERNATIONAL

Classification: Large Quantity Generator

Date form received by agency: 09/01/1996

Site name: SRI INTL-200

Classification: Large Quantity Generator

Date form received by agency: 04/10/1996

Site name: SRI INTERNATIONAL

Classification: Large Quantity Generator

Date form received by agency: 03/15/1994

Site name: SRI INTERNATIONAL

Classification: Large Quantity Generator

Date form received by agency: 12/18/1992

Site name: SRI INTERNATIONAL

Classification: Large Quantity Generator

Date form received by agency: 10/03/1990

Site name: S R I INTERNATIONAL - 200

Classification: Large Quantity Generator

Date form received by agency: 08/15/1980

Site name: SRI INTL-200

Classification: Large Quantity Generator

MAP FINDINGS

SRI INTERNATIONAL (Continued)

1000120184

Hazardous Waste Summary:

- . Waste code: 122
- . Waste name: Alkaline solution without metals (pH > 12.5)

- . Waste code: 133
- . Waste name: Aqueous solution with 10% or more total organic residues

- . Waste code: 134
- . Waste name: Aqueous solution with <10% total organic residues

- . Waste code: 141
- . Waste name: Off-specification, aged, or surplus inorganics

- . Waste code: 151
- . Waste name: Asbestos-containing waste

- . Waste code: 171
- . Waste name: Metal sludge (see 121)

- . Waste code: 181
- . Waste name: Other inorganic solid waste

- . Waste code: 213
- . Waste name: Hydrocarbon solvents (benzene, hexane, Stoddard, etc.)

- . Waste code: 214
- . Waste name: Unspecified solvent mixture

- . Waste code: 221
- . Waste name: Waste oil and mixed oil

- . Waste code: 331
- . Waste name: Off-specification, aged, or surplus organics

- . Waste code: 352
- . Waste name: Other organic solids

- . Waste code: 551
- . Waste name: Laboratory waste chemicals

- . Waste code: 741
- . Waste name: Liquids with halogenated organic compounds > 1000 mg/l

- . Waste code: 791
- . Waste name: Liquids with pH < 2

- . Waste code: 792
- . Waste name: Liquids with pH < 2 with metals

- . Waste code: D001
- . Waste name: IGNITABLE WASTE

- . Waste code: D002
- . Waste name: CORROSIVE WASTE

- . Waste code: D003

Map ID
Direction
Distance
Elevation

MAP FINDINGS

Site

Database(s)

EDR ID Number
EPA ID Number

SRI INTERNATIONAL (Continued)

1000120184

- . Waste name: REACTIVE WASTE
- . Waste code: D004
- . Waste name: ARSENIC
- . Waste code: D005
- . Waste name: BARIUM
- . Waste code: D006
- . Waste name: CADMIUM
- . Waste code: D007
- . Waste name: CHROMIUM
- . Waste code: D008
- . Waste name: LEAD
- . Waste code: D009
- . Waste name: MERCURY
- . Waste code: D010
- . Waste name: SELENIUM
- . Waste code: D011
- . Waste name: SILVER
- . Waste code: D018
- . Waste name: BENZENE
- . Waste code: D019
- . Waste name: CARBON TETRACHLORIDE
- . Waste code: D022
- . Waste name: CHLOROFORM
- . Waste code: D024
- . Waste name: M-CRESOL
- . Waste code: D026
- . Waste name: CRESOL
- . Waste code: D028
- . Waste name: 1,2-DICHLOROETHANE
- . Waste code: D029
- . Waste name: 1,1-DICHLOROETHYLENE
- . Waste code: D033
- . Waste name: HEXACHLOROBUTADIENE
- . Waste code: D034
- . Waste name: HEXACHLOROETHANE
- . Waste code: D035
- . Waste name: METHYL ETHYL KETONE
- . Waste code: D036

Map ID
Direction
Distance
Elevation

MAP FINDINGS

Site

Database(s)

EDR ID Number
EPA ID Number

SRI INTERNATIONAL (Continued)

1000120184

- . Waste name: NITROBENZENE
- . Waste code: D038
- . Waste name: PYRIDINE
- . Waste code: D040
- . Waste name: TRICHLORETHYLENE
- . Waste code: F001
- . Waste name: THE FOLLOWING SPENT HALOGENATED SOLVENTS USED IN DEGREASING: TETRACHLOROETHYLENE, TRICHLORETHYLENE, METHYLENE CHLORIDE, 1,1,1-TRICHLOROETHANE, CARBON TETRACHLORIDE AND CHLORINATED FLUOROCARBONS; ALL SPENT SOLVENT MIXTURES/BLENDS USED IN DEGREASING CONTAINING, BEFORE USE, A TOTAL OF TEN PERCENT OR MORE (BY VOLUME) OF ONE OR MORE OF THE ABOVE HALOGENATED SOLVENTS OR THOSE SOLVENTS LISTED IN F002, F004, AND F005; AND STILL BOTTOMS FROM THE RECOVERY OF THESE SPENT SOLVENTS AND SPENT SOLVENT MIXTURES.
- . Waste code: F002
- . Waste name: THE FOLLOWING SPENT HALOGENATED SOLVENTS: TETRACHLOROETHYLENE, METHYLENE CHLORIDE, TRICHLOROETHYLENE, 1,1,1-TRICHLOROETHANE, CHLOROBENZENE, 1,1,2-TRICHLORO-1,2,2-TRIFLUOROETHANE, ORTHO-DICHLOROBENZENE, TRICHLOROFLUOROMETHANE, AND 1,1,2, TRICHLOROETHANE; ALL SPENT SOLVENT MIXTURES/BLENDS CONTAINING, BEFORE USE, A TOTAL OF TEN PERCENT OR MORE (BY VOLUME) OF ONE OR MORE OF THE ABOVE HALOGENATED SOLVENTS OR THOSE SOLVENTS LISTED IN F001, F004, AND F005; AND STILL BOTTOMS FROM THE RECOVERY OF THESE SPENT SOLVENTS AND SPENT SOLVENT MIXTURES.
- . Waste code: F003
- . Waste name: THE FOLLOWING SPENT NONHALOGENATED SOLVENTS: XYLENE, ACETONE, ETHYL ACETATE, ETHYL BENZENE, ETHYL ETHER, METHYL ISOBUTYL KETONE, N-BUTYL ALCOHOL, CYCLOHEXANONE, AND METHANOL; ALL SPENT SOLVENT MIXTURES/BLENDS CONTAINING, BEFORE USE, ONLY THE ABOVE SPENT NONHALOGENATED SOLVENTS; AND ALL SPENT SOLVENT MIXTURES/BLENDS CONTAINING, BEFORE USE, ONE OR MORE OF THE ABOVE NONHALOGENATED SOLVENTS, AND A TOTAL OF TEN PERCENT OR MORE (BY VOLUME) OF ONE OR MORE OF THOSE SOLVENTS LISTED IN F001, F002, F004, AND F005; AND STILL BOTTOMS FROM THE RECOVERY OF THESE SPENT SOLVENTS AND SPENT SOLVENT MIXTURES.
- . Waste code: F004
- . Waste name: THE FOLLOWING SPENT NONHALOGENATED SOLVENTS: CRESOLS, CRESYLIC ACID, AND NITROBENZENE; AND THE STILL BOTTOMS FROM THE RECOVERY OF THESE SOLVENTS; ALL SPENT SOLVENT MIXTURES/BLENDS CONTAINING, BEFORE USE, A TOTAL OF TEN PERCENT OR MORE (BY VOLUME) OF ONE OR MORE OF THE ABOVE NONHALOGENATED SOLVENTS OR THOSE SOLVENTS LISTED IN F001, F002, AND F005; AND STILL BOTTOMS FROM THE RECOVERY OF THESE SPENT SOLVENTS AND SPENT SOLVENT MIXTURES.
- . Waste code: F005
- . Waste name: THE FOLLOWING SPENT NONHALOGENATED SOLVENTS: TOLUENE, METHYL ETHYL KETONE, CARBON DISULFIDE, ISOBUTANOL, PYRIDINE, BENZENE, 2-ETHOXYETHANOL, AND 2-NITROPROPANE; ALL SPENT SOLVENT MIXTURES/BLENDS CONTAINING, BEFORE USE, A TOTAL OF TEN PERCENT OR MORE (BY VOLUME) OF ONE OR MORE OF THE ABOVE NONHALOGENATED SOLVENTS OR THOSE SOLVENTS LISTED IN F001, F002, OR F004; AND STILL BOTTOMS FROM THE RECOVERY OF

MAP FINDINGS

Site

Database(s)

EDR ID Number
 EPA ID Number

SRI INTERNATIONAL (Continued)

1000120184

THESE SPENT SOLVENTS AND SPENT SOLVENT MIXTURES.

- . Waste code: P003
- . Waste name: 2-PROPENAL (OR) ACROLEIN

- . Waste code: P005
- . Waste name: 2-PROPEN-1-OL (OR) ALLYL ALCOHOL

- . Waste code: P011
- . Waste name: ARSENIC OXIDE AS₂O₅ (OR) ARSENIC PENTOXIDE

- . Waste code: P012
- . Waste name: ARSENIC OXIDE AS₂O₃ (OR) ARSENIC TRIOXIDE

- . Waste code: P014
- . Waste name: BENZENETHIOL (OR) THIOPHENOL

- . Waste code: P018
- . Waste name: BRUCINE (OR) STRYCHNIDIN-10-ONE, 2,3-DIMETHOXY-

- . Waste code: P022
- . Waste name: CARBON DISULFIDE

- . Waste code: P024
- . Waste name: BENZENAMINE, 4-CHLORO- (OR) P-CHLORANILINE

- . Waste code: P028
- . Waste name: BENZENE, (CHLOROMETHYL)- (OR) BENZYL CHLORIDE

- . Waste code: P029
- . Waste name: COPPER CYANIDE (OR) COPPER CYANIDE CU(CN)

- . Waste code: P030
- . Waste name: CYANIDES (SOLUBLE CYANIDE SALTS), NOT OTHERWISE SPECIFIED

- . Waste code: P048
- . Waste name: 2,4-DINITROPHENOL (OR) PHENOL, 2,4-DINITRO-

- . Waste code: P054
- . Waste name: AZIRIDINE (OR) ETHYLENEIMINE

- . Waste code: P064
- . Waste name: METHANE, ISOCYANATO- (OR) METHYL ISOCYANATE

- . Waste code: P067
- . Waste name: 1,2-PROPYLENIMINE (OR) AZIRIDINE, 2-METHYL-

- . Waste code: P068
- . Waste name: HYDRAZINE, METHYL- (OR) METHYL HYDRAZINE

- . Waste code: P069
- . Waste name: 2-METHYLLACTONITRILE (OR) PROPANENITRILE, 2-HYDROXY-2-METHYL-

- . Waste code: P075
- . Waste name: NICOTINE, & SALTS (OR) PYRIDINE, 3-(1-METHYL-2-PYRROLIDINYL)-,(S)-, & SALTS

Map ID
Direction
Distance
Elevation

MAP FINDINGS

Site

Database(s)

EDR ID Number
EPA ID Number

SRI INTERNATIONAL (Continued)

1000120184

. Waste code: P076
. Waste name: NITRIC OXIDE (OR) NITROGEN OXIDE NO

. Waste code: P078
. Waste name: NITROGEN DIOXIDE (OR) NITROGEN OXIDE NO2

. Waste code: P081
. Waste name: 1,2,3-PROPANETRIOL, TRINITRATE (R) (OR) NITROGLYCERINE (R)

. Waste code: P082
. Waste name: METHANIMINE, N-METHYL-N-NITROSO- (OR) N-NITROSODIMETHYLAMINE

. Waste code: P087
. Waste name: OSMIUM OXIDE OSO4, (T-4)- (OR) OSMIUM TETROXIDE

. Waste code: P095
. Waste name: CARBONIC DICHLORIDE (OR) PHOSGENE

. Waste code: P098
. Waste name: POTASSIUM CYANIDE (OR) POTASSIUM CYANIDE K(CN)

. Waste code: P101
. Waste name: ETHYL CYANIDE (OR) PROPANENITRILE

. Waste code: P102
. Waste name: 2-PROPYN-1-OL (OR) PROPARGYL ALCOHOL

. Waste code: P104
. Waste name: SILVER CYANIDE (OR) SILVER CYANIDE AG(CN)

. Waste code: P105
. Waste name: SODIUM AZIDE

. Waste code: P106
. Waste name: SODIUM CYANIDE (OR) SODIUM CYANIDE NA(CN)

. Waste code: P108
. Waste name: STRYCHNIDIN-10-ONE, & SALTS (OR) STRYCHNINE, & SALTS

. Waste code: P112
. Waste name: METHANE, TETRANITRO- (R) (OR) TETRANITROMETHANE (R)

. Waste code: P116
. Waste name: HYDRAZINECARBOTHIOAMIDE (OR) THIOSEMICARBAZIDE

. Waste code: P119
. Waste name: AMMONIUM VANADATE (OR) VANADIC ACID, AMMONIUM SALT

. Waste code: P120
. Waste name: VANADIUM OXIDE V2O5 (OR) VANADIUM PENTOXIDE

. Waste code: P205
. Waste name: ZINC, BIS(DIMETHYLCARBAMODITHIOATO-S,S')-, (OR) ZIRAM

. Waste code: U001
. Waste name: ACETALDEHYDE (I) (OR) ETHANAL (I)

Map ID
Direction
Distance
Elevation

MAP FINDINGS

Site

Database(s)

EDR ID Number
EPA ID Number

SRI INTERNATIONAL (Continued)

1000120184

. Waste code:	U002
. Waste name:	2-PROPANONE (I) (OR) ACETONE (I)
. Waste code:	U006
. Waste name:	ACETYL CHLORIDE (C,R,T)
. Waste code:	U007
. Waste name:	2-PROPENAMIDE (OR) ACRYLAMIDE
. Waste code:	U008
. Waste name:	2-PROPENOIC ACID (I) (OR) ACRYLIC ACID (I)
. Waste code:	U009
. Waste name:	2-PROPENITRILE (OR) ACRYLONITRILE
. Waste code:	U012
. Waste name:	ANILINE (I,T) (OR) BENZENAMINE (I,T)
. Waste code:	U018
. Waste name:	BENZ[A]ANTHRACENE
. Waste code:	U019
. Waste name:	BENZENE (I,T)
. Waste code:	U020
. Waste name:	BENZENESULFONIC ACID CHLORIDE (C,R) (OR) BENZENESULFONYL CHLORIDE (C,R)
. Waste code:	U022
. Waste name:	BENZO[A]PYRENE
. Waste code:	U033
. Waste name:	CARBON OXYFLUORIDE (R,T) (OR) CARBONIC DIFLUORIDE
. Waste code:	U037
. Waste name:	BENZENE, CHLORO- (OR) CHLOROBENZENE
. Waste code:	U041
. Waste name:	EPICHLOROHYDRIN (OR) OXIRANE, (CHLOROMETHYL)-
. Waste code:	U044
. Waste name:	CHLOROFORM (OR) METHANE, TRICHLORO-
. Waste code:	U045
. Waste name:	METHANE, CHLORO- (I,T) (OR) METHYL CHLORIDE (I,T)
. Waste code:	U046
. Waste name:	CHLOROMETHYL METHYL ETHER (OR) METHANE, CHLOROMETHOXY-
. Waste code:	U050
. Waste name:	CHRYSENE
. Waste code:	U051
. Waste name:	CREOSOTE
. Waste code:	U052
. Waste name:	CRESOL (CRESYLIC ACID) (OR) PHENOL, METHYL-

Map ID
Direction
Distance
Elevation

MAP FINDINGS

Site

Database(s)

EDR ID Number
EPA ID Number

SRI INTERNATIONAL (Continued)

1000120184

. Waste code:	U053
. Waste name:	2-BUTENAL (OR) CROTONALDEHYDE
. Waste code:	U055
. Waste name:	BENZENE, (1-METHYLETHYL)- (I) (OR) CUMENE (I)
. Waste code:	U058
. Waste name:	2H-1,3,2-OXAZAPHOSPHORIN-2-AMINE, N,N-BIS(2-CHLOROETHYL)TETRAHYDRO-, 2-OXIDE (OR) CYCLOPHOSPHAMIDE
. Waste code:	U061
. Waste name:	BENZENE, 1,1'-(2,2,2-TRICHLOROETHYLIDENE)BIS[4-CHLORO- (OR) DDT
. Waste code:	U067
. Waste name:	ETHANE, 1,2-DIBROMO- (OR) ETHYLENE DIBROMIDE
. Waste code:	U068
. Waste name:	METHANE, DIBROMO- (OR) METHYLENE BROMIDE
. Waste code:	U069
. Waste name:	1,2-BENZENEDICARBOXYLIC ACID, DIBUTYL ESTER (OR) DIBUTYL PHTHALATE
. Waste code:	U070
. Waste name:	BENZENE, 1,2-DICHLORO- (OR) O-DICHLOROBENZENE
. Waste code:	U071
. Waste name:	BENZENE, 1,3-DICHLORO- (OR) M-DICHLOROBENZENE
. Waste code:	U077
. Waste name:	ETHANE, 1,2-DICHLORO- (OR) ETHYLENE DICHLORIDE
. Waste code:	U078
. Waste name:	1,1-DICHLOROETHYLENE (OR) ETHENE, 1,1-DICHLORO-
. Waste code:	U080
. Waste name:	METHANE, DICHLORO- (OR) METHYLENE CHLORIDE
. Waste code:	U081
. Waste name:	2,4-DICHLOROPHENOL (OR) PHENOL, 2,4-DICHLORO-
. Waste code:	U088
. Waste name:	1,2-BENZENEDICARBOXYLIC ACID, DIETHYL ESTER (OR) DIETHYL PHTHALATE
. Waste code:	U089
. Waste name:	DIETHYLSTILBESTEROL (OR) PHENOL, 4,4'-(1,2-DIETHYL-1,2-ETHENEDIYL)BIS, (E)-
. Waste code:	U092
. Waste name:	DIMETHYLAMINE (I) (OR) METHANAMINE, N-METHYL- (I)
. Waste code:	U094
. Waste name:	7,12-DIMETHYLBENZ[A]ANTHRACENE (OR) BENZ[A]ANTHRACENE, 7,12-DIMETHYL-
. Waste code:	U095
. Waste name:	[1,1'-BIPHENYL]-4,4'-DIAMINE, 3,3'-DIMETHYL- (OR) 3,3'-DIMETHYLBENZIDINE

Map ID
Direction
Distance
Elevation

MAP FINDINGS

Site

Database(s)

EDR ID Number
EPA ID Number

SRI INTERNATIONAL (Continued)

1000120184

. Waste code: U096
. Waste name: ALPHA,ALPHA-DIMETHYLBENZYLHYDROPEROXIDE (R) (OR) HYDROPEROXIDE, 1-METHYL-1-PHENYLETHYL- (R)

. Waste code: U097
. Waste name: CARBAMIC CHLORIDE, DIMETHYL- (OR) DIMETHYLCARBAMOYL CHLORIDE

. Waste code: U098
. Waste name: 1,1-DIMETHYLHYDRAZINE (OR) HYDRAZINE, 1,1-DIMETHYL-

. Waste code: U102
. Waste name: 1,2-BENZENEDICARBOXYLIC ACID, DIMETHYL ESTER (OR) DIMETHYL PHTHALATE

. Waste code: U103
. Waste name: DIMETHYL SULFATE (OR) SULFURIC ACID, DIMETHYL ESTER

. Waste code: U108
. Waste name: 1,4-DIETHYLENEOXIDE (OR) 1,4-DIOXANE

. Waste code: U109
. Waste name: 1,2-DIPHENYLHYDRAZINE (OR) HYDRAZINE, 1,2-DIPHENYL-

. Waste code: U112
. Waste name: ACETIC ACID, ETHYL ESTER (I) (OR) ETHYL ACETATE (I)

. Waste code: U113
. Waste name: 2-PROPENOIC ACID, ETHYL ESTER (I) (OR) ETHYL ACRYLATE (I)

. Waste code: U115
. Waste name: ETHYLENE OXIDE (I,T) (OR) OXIRANE (I,T)

. Waste code: U117
. Waste name: ETHANE, 1,1'-OXYBIS-(I) (OR) ETHYL ETHER (I)

. Waste code: U119
. Waste name: ETHYL METHANESULFONATE (OR) METHANESULFONIC ACID, ETHYL ESTER

. Waste code: U121
. Waste name: METHANE, TRICHLOROFLUORO- (OR) TRICHLOROMONOFUOROMETHANE

. Waste code: U122
. Waste name: FORMALDEHYDE

. Waste code: U123
. Waste name: FORMIC ACID (C,T)

. Waste code: U128
. Waste name: 1,3-BUTADIENE, 1,1,2,3,4,4-HEXACHLORO- (OR) HEXACHLOROBUTADIENE

. Waste code: U130
. Waste name: 1,3-CYCLOPENTADIENE, 1,2,3,4,5,5-HEXACHLORO- (OR) HEXACHLOROCYCLOPENTADIENE

. Waste code: U131
. Waste name: ETHANE, HEXACHLORO- (OR) HEXACHLOROETHANE

. Waste code: U133

Map ID
Direction
Distance
Elevation

MAP FINDINGS

Site

Database(s)

EDR ID Number
EPA ID Number

SRI INTERNATIONAL (Continued)

1000120184

. Waste name: HYDRAZINE (R,T)

. Waste code: U134
. Waste name: HYDROFLUORIC ACID (C,T) (OR) HYDROGEN FLUORIDE (C,T)

. Waste code: U135
. Waste name: HYDROGEN SULFIDE (OR) HYDROGEN SULFIDE H2S

. Waste code: U138
. Waste name: METHANE, IODO- (OR) METHYL IODIDE

. Waste code: U140
. Waste name: 1-PROPANOL, 2-METHYL- (I,T) (OR) ISOBUTYL ALCOHOL (I,T)

. Waste code: U141
. Waste name: 1,3-BENZODIOXOLE, 5-(1-PROPENYL)- (OR) ISOSAFROLE

. Waste code: U144
. Waste name: ACETIC ACID, LEAD(2+) SALT (OR) LEAD ACETATE

. Waste code: U146
. Waste name: LEAD SUBACETATE (OR) LEAD, BIS(ACETATO-O)TETRAHYDROXYTRI-

. Waste code: U147
. Waste name: 2,5-FURANDIONE (OR) MALEIC ANHYDRIDE

. Waste code: U149
. Waste name: MALONONITRILE (OR) PROPANEDINITRILE

. Waste code: U151
. Waste name: MERCURY

. Waste code: U152
. Waste name: 2-PROPENENITRILE, 2-METHYL- (I,T) (OR) METHACRYLONITRILE (I,T)

. Waste code: U153
. Waste name: METHANETHIOL (I,T) (OR) THIOMETHANOL (I,T)

. Waste code: U154
. Waste name: METHANOL (I) (OR) METHYL ALCOHOL (I)

. Waste code: U156
. Waste name: CARBONCHLORIDIC ACID, METHYL ESTER, (I,T) (OR) METHYL CHLOROCARBONATE (I,T)

. Waste code: U157
. Waste name: 3-METHYLCHOLANTHRENE (OR) BENZ[J]ACEANTHRYLENE, 1,2-DIHYDRO-3-METHYL-

. Waste code: U162
. Waste name: 2-PROPENOIC ACID, 2-METHYL-, METHYL ESTER (I,T) (OR) METHYL METHACRYLATE (I,T)

. Waste code: U163
. Waste name: GUANIDINE, N-METHYL-N'-NITRO-N-NITROSO- (OR) MNNG

. Waste code: U165
. Waste name: NAPHTHALENE

Map ID
Direction
Distance
Elevation

MAP FINDINGS

Site

Database(s)

EDR ID Number
EPA ID Number

SRI INTERNATIONAL (Continued)

1000120184

. Waste code: U168
. Waste name: 2-NAPTHALENAMINE (OR) BETA-NAPHTHYLAMINE

. Waste code: U169
. Waste name: BENZENE, NITRO- (OR) NITROBENZENE (I,T)

. Waste code: U170
. Waste name: P-NITROPHENOL (I,T) (OR) PHENOL, 4-NITRO-

. Waste code: U174
. Waste name: ETHANAMINE, N-ETHYL-N-NITROSO- (OR) N-NITROSODIETHYLAMINE

. Waste code: U181
. Waste name: 5-NITRO-O-TOLUIDINE (OR) BENZENAMINE, 2-METHYL-5-NITRO

. Waste code: U188
. Waste name: PHENOL

. Waste code: U189
. Waste name: PHOSPHORUS SULFIDE (R) (OR) SULFUR PHOSPHIDE (R)

. Waste code: U190
. Waste name: 1,3-ISOBENZOFURANDIONE (OR) PHTHALIC ANHYDRIDE

. Waste code: U193
. Waste name: 1,2-OXATHIOLANE, 2,2-DIOXIDE (OR) 1,3-PROPANE SULTONE

. Waste code: U196
. Waste name: PYRIDINE

. Waste code: U197
. Waste name: 2,5-CYCLOHEXADIENE-1,4-DIONE (OR) P-BENZOQUINONE

. Waste code: U201
. Waste name: 1,3-BENZENEDIOL (OR) RESORCINOL

. Waste code: U204
. Waste name: SELENIUS ACID (OR) SELENIUM DIOXIDE

. Waste code: U211
. Waste name: CARBON TETRACHLORIDE (OR) METHANE, TETRACHLORO-

. Waste code: U213
. Waste name: FURAN, TETRAHYDRO-(I) (OR) TETRAHYDROFURAN (I)

. Waste code: U218
. Waste name: ETHANETHIOAMIDE (OR) THIOACETAMIDE

. Waste code: U219
. Waste name: THIOUREA

. Waste code: U220
. Waste name: BENZENE, METHYL- (OR) TOLUENE

. Waste code: U221
. Waste name: BENZENEDIAMINE, AR-METHYL- (OR) TOLUENEDIAMINE

Map ID
Direction
Distance
Elevation

MAP FINDINGS

Site

Database(s)

EDR ID Number
EPA ID Number

SRI INTERNATIONAL (Continued)

1000120184

. Waste code: U223
. Waste name: BENZENE, 1,3-DIISOCYANATOMETHYL- (R,T) (OR) TOLUENE DIISOCYANATE (R,T)

. Waste code: U225
. Waste name: BROMOFORM (OR) METHANE, TRIBROMO-

. Waste code: U226
. Waste name: ETHANE, 1,1,1-TRICHLORO- (OR) METHYL CHLOROFORM

. Waste code: U228
. Waste name: ETHENE, TRICHLORO- (OR) TRICHLOROETHYLENE

. Waste code: U236
. Waste name: 2,7-NAPHTHALENEDISULFONIC ACID,3,3'-[(3,3'-DIMETHYL[1,1'-BIPHENYL]-4,4'-DIYL)BIS(AZO)BIS[5-AMINO-4-HYDROXY]-, TETRASODIUM SALT (OR) TRY PAN BLUE

. Waste code: U238
. Waste name: CARBAMIC ACID, ETHYL ESTER (OR) ETHYL CARBAMATE (URETHANE)

. Waste code: U239
. Waste name: BENZENE, DIMETHYL- (I,T) (OR) XYLENE (I)

. Waste code: U246
. Waste name: CYANOGEN BROMIDE (CN)BR

. Waste code: U279
. Waste name: CARBARYL (OR) 1-NAPHTHALENOL, METHYLCARBAMATE

. Waste code: U353
. Waste name: BENZENAMINE, 4-METHYL- (OR) P-TOLUIDINE

. Waste code: U395
. Waste name: DIETHYLENE GLYCOL, DICARBAMATE (OR) ETHANOL, 2,2'-OXYBIS-, DICARBAMATE

. Waste code: U404
. Waste name: ETHANAMINE, N,N-DIETHYL- (OR) TRIETHYLAMINE

Biennial Reports:

Last Biennial Reporting Year: 2017

Annual Waste Handled:

Waste code: D001
Waste name: IGNITABLE HAZARDOUS WASTES ARE THOSE WASTES WHICH HAVE A FLASHPOINT OF LESS THAN 140 DEGREES FAHRENHEIT AS DETERMINED BY A PENSKEY-MARTENS CLOSED CUP FLASH POINT TESTER. ANOTHER METHOD OF DETERMINING THE FLASH POINT OF A WASTE IS TO REVIEW THE MATERIAL SAFETY DATA SHEET, WHICH CAN BE OBTAINED FROM THE MANUFACTURER OR DISTRIBUTOR OF THE MATERIAL. LACQUER THINNER IS AN EXAMPLE OF A COMMONLY USED SOLVENT WHICH WOULD BE CONSIDERED AS IGNITABLE HAZARDOUS WASTE.

Amount (Lbs): 25699

Waste code: D002
Waste name: A WASTE WHICH HAS A PH OF LESS THAN 2 OR GREATER THAN 12.5 IS CONSIDERED TO BE A CORROSIVE HAZARDOUS WASTE. SODIUM HYDROXIDE, A CAUSTIC SOLUTION WITH A HIGH PH, IS OFTEN USED BY INDUSTRIES TO CLEAN OR DEGREASE PARTS. HYDROCHLORIC ACID, A SOLUTION WITH A LOW PH, IS

Map ID
Direction
Distance
Elevation

MAP FINDINGS

Site

Database(s)

EDR ID Number
EPA ID Number

SRI INTERNATIONAL (Continued)

1000120184

USED BY MANY INDUSTRIES TO CLEAN METAL PARTS PRIOR TO PAINTING. WHEN THESE CAUSTIC OR ACID SOLUTIONS BECOME CONTAMINATED AND MUST BE DISPOSED, THE WASTE WOULD BE A CORROSIVE HAZARDOUS WASTE.

Amount (Lbs):

9679

Waste code:

D003

Waste name:

A MATERIAL IS CONSIDERED TO BE A REACTIVE HAZARDOUS WASTE IF IT IS NORMALLY UNSTABLE, REACTS VIOLENTLY WITH WATER, GENERATES TOXIC GASES WHEN EXPOSED TO WATER OR CORROSIVE MATERIALS, OR IF IT IS CAPABLE OF DETONATION OR EXPLOSION WHEN EXPOSED TO HEAT OR A FLAME. ONE EXAMPLE OF SUCH WASTE WOULD BY WASTE GUNPOWDER.

Amount (Lbs):

2415

Waste code:

D005

Waste name:

BARIUM

Amount (Lbs):

2355

Waste code:

D006

Waste name:

CADMIUM

Amount (Lbs):

2355

Waste code:

D007

Waste name:

CHROMIUM

Amount (Lbs):

2355

Waste code:

D008

Waste name:

LEAD

Amount (Lbs):

2405

Waste code:

D009

Waste name:

MERCURY

Amount (Lbs):

2355

Waste code:

D010

Waste name:

SELENIUM

Amount (Lbs):

2355

Waste code:

D011

Waste name:

SILVER

Amount (Lbs):

2405

Waste code:

D018

Waste name:

BENZENE

Amount (Lbs):

22355

Waste code:

D022

Waste name:

CHLOROFORM

Amount (Lbs):

20000

Waste code:

D035

Waste name:

METHYL ETHYL KETONE

Amount (Lbs):

2355

Waste code:

D038

Waste name:

PYRIDINE

Amount (Lbs):

2355

Map ID
Direction
Distance
Elevation

MAP FINDINGS

Site

Database(s)

EDR ID Number
EPA ID Number

SRI INTERNATIONAL (Continued)

1000120184

Waste code: F001
Waste name: THE FOLLOWING SPENT HALOGENATED SOLVENTS USED IN DEGREASING: TETRACHLOROETHYLENE, TRICHLOROETHYLENE, METHYLENE CHLORIDE, 1,1,1-TRICHLOROETHANE, CARBON TETRACHLORIDE, AND CHLORINATED FLUOROCARBONS; ALL SPENT SOLVENT MIXTURES/BLENDS USED IN DEGREASING CONTAINING, BEFORE USE, A TOTAL OF TEN PERCENT OR MORE (BY VOLUME) OF ONE OR MORE OF THE ABOVE HALOGENATED SOLVENTS OR THOSE SOLVENTS LISTED IN F002, F004, AND F005, AND STILL BOTTOMS FROM THE RECOVERY OF THESE SPENT SOLVENTS AND SPENT SOLVENT MIXTURES.
Amount (Lbs): 1427

Waste code: F002
Waste name: THE FOLLOWING SPENT HALOGENATED SOLVENTS: TETRACHLOROETHYLENE, METHYLENE CHLORIDE, TRICHLOROETHYLENE, 1,1,1-TRICHLOROETHANE, CHLOROBENZENE, 1,1,2-TRICHLORO-1,2,2-TRIFLUOROETHANE, ORTHO-DICHLOROBENZENE, TRICHLOROFLUOROMETHANE, AND 1,1,2-TRICHLOROETHANE; ALL SPENT SOLVENT MIXTURES/BLENDS CONTAINING, BEFORE USE, A TOTAL OF TEN PERCENT OR MORE (BY VOLUME) OF ONE OR MORE OF THE ABOVE HALOGENATED SOLVENTS OR THOSE LISTED IN F001, F004, OR F005, AND STILL BOTTOMS FROM THE RECOVERY OF THESE SPENT SOLVENTS AND SPENT SOLVENT MIXTURES.
Amount (Lbs): 1427

Waste code: F003
Waste name: THE FOLLOWING SPENT NON-HALOGENATED SOLVENTS: XYLENE, ACETONE, ETHYL ACETATE, ETHYL BENZENE, ETHYL ETHER, METHYL ISOBUTYL KETONE, N-BUTYL ALCOHOL, CYCLOHEXANONE, AND METHANOL; ALL SPENT SOLVENT MIXTURES/BLENDS CONTAINING, BEFORE USE, ONLY THE ABOVE SPENT NON-HALOGENATED SOLVENTS; AND ALL SPENT SOLVENT MIXTURES/BLENDS CONTAINING, BEFORE USE, ONE OR MORE OF THE ABOVE NON-HALOGENATED SOLVENTS, AND, A TOTAL OF TEN PERCENT OR MORE (BY VOLUME) OF ONE OR MORE OF THOSE SOLVENTS LISTED IN F001, F002, F004, AND F005, AND STILL BOTTOMS FROM THE RECOVERY OF THESE SPENT SOLVENTS AND SPENT SOLVENT MIXTURES.
Amount (Lbs): 31215

Waste code: F005
Waste name: THE FOLLOWING SPENT NON-HALOGENATED SOLVENTS: TOLUENE, METHYL ETHYL KETONE, CARBON DISULFIDE, ISOBUTANOL, PYRIDINE, BENZENE, 2-ETHOXYETHANOL, AND 2-NITROPROPANE; ALL SPENT SOLVENT MIXTURES/BLENDS CONTAINING, BEFORE USE, A TOTAL OF TEN PERCENT OR MORE (BY VOLUME) OF ONE OR MORE OF THE ABOVE NON-HALOGENATED SOLVENTS OR THOSE SOLVENTS LISTED IN F001, F002, OR F004; AND STILL BOTTOMS FROM THE RECOVERY OF THESE SPENT SOLVENTS AND SPENT SOLVENT MIXTURES.
Amount (Lbs): 28013

Waste code: P028
Waste name: BENZENE, (CHLOROMETHYL)-
Amount (Lbs): 50

Waste code: P030
Waste name: CYANIDES (SOLUBLE CYANIDE SALTS), NOT OTHERWISE SPECIFIED
Amount (Lbs): 50

Waste code: P078
Waste name: NITROGEN DIOXIDE
Amount (Lbs): 3

Map ID
Direction
Distance
Elevation

MAP FINDINGS

Site

Database(s)

EDR ID Number
EPA ID Number

SRI INTERNATIONAL (Continued)

1000120184

Waste code:	P104
Waste name:	SILVER CYANIDE
Amount (Lbs):	50
Waste code:	P105
Waste name:	SODIUM AZIDE
Amount (Lbs):	50
Waste code:	U006
Waste name:	ACETYL CHLORIDE (C,R,T)
Amount (Lbs):	2355
Waste code:	U007
Waste name:	ACRYLAMIDE
Amount (Lbs):	2355
Waste code:	U012
Waste name:	ANILINE (I,T)
Amount (Lbs):	2355
Waste code:	U037
Waste name:	BENZENE, CHLORO-
Amount (Lbs):	2355
Waste code:	U046
Waste name:	CHLOROMETHYL METHYL ETHER
Amount (Lbs):	2355
Waste code:	U058
Waste name:	CYCLOPHOSPHAMIDE
Amount (Lbs):	2355
Waste code:	U081
Waste name:	2,4-DICHLOROPHENOL
Amount (Lbs):	2355
Waste code:	U097
Waste name:	CARBAMIC CHLORIDE, DIMETHYL-
Amount (Lbs):	2355
Waste code:	U112
Waste name:	ACETIC ACID ETHYL ESTER (I)
Amount (Lbs):	2355
Waste code:	U123
Waste name:	FORMIC ACID (C,T)
Amount (Lbs):	2355
Waste code:	U138
Waste name:	METHANE, IODO-
Amount (Lbs):	2355
Waste code:	U144
Waste name:	ACETIC ACID, LEAD(2+) SALT
Amount (Lbs):	50
Waste code:	U154

Map ID
Direction
Distance
Elevation

MAP FINDINGS

Site

Database(s)

EDR ID Number
EPA ID Number

SRI INTERNATIONAL (Continued)

1000120184

Waste name:	METHANOL (I)
Amount (Lbs):	2355
Waste code:	U188
Waste name:	PHENOL
Amount (Lbs):	2355
Waste code:	U189
Waste name:	PHOSPHORUS SULFIDE (R)
Amount (Lbs):	2355
Waste code:	U196
Waste name:	PYRIDINE
Amount (Lbs):	2355
Waste code:	U219
Waste name:	THIOUREA
Amount (Lbs):	2355
Waste code:	U220
Waste name:	BENZENE, METHYL-
Amount (Lbs):	2355
Waste code:	U239
Waste name:	BENZENE, DIMETHYL- (I,T)
Amount (Lbs):	2355
Waste code:	U246
Waste name:	CYANOGEN BROMIDE (CN)BR
Amount (Lbs):	2355
Waste code:	U404
Waste name:	ETHANAMINE, N,N-DIETHYL- (OR) TRIETHYLAMINE
Amount (Lbs):	2355

Facility Has Received Notices of Violations:

Regulation violated:	Not reported
Area of violation:	Generators - Pre-transport
Date violation determined:	03/06/2018
Date achieved compliance:	Not reported
Violation lead agency:	State
Enforcement action:	Not reported
Enforcement action date:	Not reported
Enf. disposition status:	Not reported
Enf. disp. status date:	Not reported
Enforcement lead agency:	Not reported
Proposed penalty amount:	Not reported
Final penalty amount:	Not reported
Paid penalty amount:	Not reported
Regulation violated:	Not reported
Area of violation:	Generators - Pre-transport
Date violation determined:	03/06/2018
Date achieved compliance:	03/06/2018
Violation lead agency:	State
Enforcement action:	Not reported

Map ID
Direction
Distance
Elevation

MAP FINDINGS

Site

Database(s)

EDR ID Number
EPA ID Number

SRI INTERNATIONAL (Continued)

1000120184

Enforcement action date: Not reported
Enf. disposition status: Not reported
Enf. disp. status date: Not reported
Enforcement lead agency: Not reported
Proposed penalty amount: Not reported
Final penalty amount: Not reported
Paid penalty amount: Not reported

Regulation violated: Not reported
Area of violation: Generators - General
Date violation determined: 03/06/2018
Date achieved compliance: 03/19/2018
Violation lead agency: State
Enforcement action: Not reported
Enforcement action date: Not reported
Enf. disposition status: Not reported
Enf. disp. status date: Not reported
Enforcement lead agency: Not reported
Proposed penalty amount: Not reported
Final penalty amount: Not reported
Paid penalty amount: Not reported

Regulation violated: Not reported
Area of violation: Generators - Pre-transport
Date violation determined: 11/15/2016
Date achieved compliance: 11/15/2016
Violation lead agency: State
Enforcement action: Not reported
Enforcement action date: Not reported
Enf. disposition status: Not reported
Enf. disp. status date: Not reported
Enforcement lead agency: Not reported
Proposed penalty amount: Not reported
Final penalty amount: Not reported
Paid penalty amount: Not reported

Regulation violated: F - 264.170-177.1
Area of violation: TSD - General
Date violation determined: 01/16/2002
Date achieved compliance: 05/14/2002
Violation lead agency: EPA
Enforcement action: WRITTEN INFORMAL
Enforcement action date: 03/19/2002
Enf. disposition status: Not reported
Enf. disp. status date: Not reported
Enforcement lead agency: EPA
Proposed penalty amount: Not reported
Final penalty amount: Not reported
Paid penalty amount: Not reported

Regulation violated: F - 262.30-34.C
Area of violation: Generators - General
Date violation determined: 01/16/2002
Date achieved compliance: 05/14/2002
Violation lead agency: EPA
Enforcement action: WRITTEN INFORMAL
Enforcement action date: 03/19/2002

Map ID
Direction
Distance
Elevation

MAP FINDINGS

Site

Database(s)

EDR ID Number
EPA ID Number

SRI INTERNATIONAL (Continued)

1000120184

Enf. disposition status: Not reported
Enf. disp. status date: Not reported
Enforcement lead agency: EPA
Proposed penalty amount: Not reported
Final penalty amount: Not reported
Paid penalty amount: Not reported

Regulation violated: F - 264.50-56.D
Area of violation: TSD - General
Date violation determined: 01/16/2002
Date achieved compliance: 05/14/2002
Violation lead agency: EPA
Enforcement action: WRITTEN INFORMAL
Enforcement action date: 03/19/2002
Enf. disposition status: Not reported
Enf. disp. status date: Not reported
Enforcement lead agency: EPA
Proposed penalty amount: Not reported
Final penalty amount: Not reported
Paid penalty amount: Not reported

Regulation violated: F - 264.50-56.D
Area of violation: TSD - General
Date violation determined: 01/16/2002
Date achieved compliance: 05/14/2002
Violation lead agency: EPA
Enforcement action: Not reported
Enforcement action date: 02/20/2002
Enf. disposition status: Not reported
Enf. disp. status date: Not reported
Enforcement lead agency: EPA
Proposed penalty amount: Not reported
Final penalty amount: Not reported
Paid penalty amount: Not reported

Regulation violated: F - 264.170-177.I
Area of violation: TSD - General
Date violation determined: 01/16/2002
Date achieved compliance: 05/14/2002
Violation lead agency: EPA
Enforcement action: Not reported
Enforcement action date: 02/20/2002
Enf. disposition status: Not reported
Enf. disp. status date: Not reported
Enforcement lead agency: EPA
Proposed penalty amount: Not reported
Final penalty amount: Not reported
Paid penalty amount: Not reported

Regulation violated: F - 262.30-34.C
Area of violation: Generators - General
Date violation determined: 01/16/2002
Date achieved compliance: 05/14/2002
Violation lead agency: EPA
Enforcement action: Not reported
Enforcement action date: 02/20/2002
Enf. disposition status: Not reported

Map ID
Direction
Distance
Elevation

MAP FINDINGS

Site

Database(s)

EDR ID Number
EPA ID Number

SRI INTERNATIONAL (Continued)

1000120184

Enf. disp. status date: Not reported
Enforcement lead agency: EPA
Proposed penalty amount: Not reported
Final penalty amount: Not reported
Paid penalty amount: Not reported

Regulation violated: FR - 268.7
Area of violation: LDR - General
Date violation determined: 08/28/1990
Date achieved compliance: 12/18/1990
Violation lead agency: EPA
Enforcement action: WRITTEN INFORMAL
Enforcement action date: 11/21/1990
Enf. disposition status: Not reported
Enf. disp. status date: Not reported
Enforcement lead agency: EPA
Proposed penalty amount: Not reported
Final penalty amount: Not reported
Paid penalty amount: Not reported

Regulation violated: FR - 262.50-60
Area of violation: Generators - General
Date violation determined: 08/28/1990
Date achieved compliance: 12/18/1990
Violation lead agency: EPA
Enforcement action: Not reported
Enforcement action date: Not reported
Enf. disposition status: Not reported
Enf. disp. status date: Not reported
Enforcement lead agency: Not reported
Proposed penalty amount: Not reported
Final penalty amount: Not reported
Paid penalty amount: Not reported

Regulation violated: FR - 263
Area of violation: Transporters - General
Date violation determined: 08/28/1990
Date achieved compliance: 12/18/1990
Violation lead agency: EPA
Enforcement action: Not reported
Enforcement action date: Not reported
Enf. disposition status: Not reported
Enf. disp. status date: Not reported
Enforcement lead agency: Not reported
Proposed penalty amount: Not reported
Final penalty amount: Not reported
Paid penalty amount: Not reported

Regulation violated: FR - 262.50-60
Area of violation: Generators - General
Date violation determined: 08/28/1990
Date achieved compliance: 12/18/1990
Violation lead agency: EPA
Enforcement action: WRITTEN INFORMAL
Enforcement action date: 11/21/1990
Enf. disposition status: Not reported
Enf. disp. status date: Not reported

Map ID
Direction
Distance
Elevation

MAP FINDINGS

Site

Database(s)

EDR ID Number
EPA ID Number

SRI INTERNATIONAL (Continued)

1000120184

Enforcement lead agency: EPA
Proposed penalty amount: Not reported
Final penalty amount: Not reported
Paid penalty amount: Not reported

Regulation violated: FR - 263
Area of violation: Transporters - General
Date violation determined: 08/28/1990
Date achieved compliance: 12/18/1990
Violation lead agency: EPA
Enforcement action: WRITTEN INFORMAL
Enforcement action date: 11/21/1990
Enf. disposition status: Not reported
Enf. disp. status date: Not reported
Enforcement lead agency: EPA
Proposed penalty amount: Not reported
Final penalty amount: Not reported
Paid penalty amount: Not reported

Regulation violated: FR - 268.7
Area of violation: LDR - General
Date violation determined: 08/28/1990
Date achieved compliance: 12/18/1990
Violation lead agency: EPA
Enforcement action: Not reported
Enforcement action date: Not reported
Enf. disposition status: Not reported
Enf. disp. status date: Not reported
Enforcement lead agency: Not reported
Proposed penalty amount: Not reported
Final penalty amount: Not reported
Paid penalty amount: Not reported

Regulation violated: FR - 262.10-12.A
Area of violation: Generators - General
Date violation determined: 05/06/1986
Date achieved compliance: 08/28/1990
Violation lead agency: State
Enforcement action: Not reported
Enforcement action date: Not reported
Enf. disposition status: Not reported
Enf. disp. status date: Not reported
Enforcement lead agency: Not reported
Proposed penalty amount: Not reported
Final penalty amount: Not reported
Paid penalty amount: Not reported

Regulation violated: FR - 262.50-60
Area of violation: Generators - General
Date violation determined: 02/14/1986
Date achieved compliance: 05/06/1986
Violation lead agency: EPA
Enforcement action: WRITTEN INFORMAL
Enforcement action date: 03/18/1987
Enf. disposition status: Not reported
Enf. disp. status date: Not reported
Enforcement lead agency: EPA

Map ID
Direction
Distance
Elevation

MAP FINDINGS

Site

Database(s)

EDR ID Number
EPA ID Number

SRI INTERNATIONAL (Continued)

1000120184

Proposed penalty amount: Not reported
Final penalty amount: Not reported
Paid penalty amount: Not reported

Evaluation Action Summary:

Evaluation date: 03/06/2018
Evaluation: COMPLIANCE EVALUATION INSPECTION ON-SITE
Area of violation: Generators - General
Date achieved compliance: 03/19/2018
Evaluation lead agency: State

Evaluation date: 03/06/2018
Evaluation: COMPLIANCE EVALUATION INSPECTION ON-SITE
Area of violation: Generators - Pre-transport
Date achieved compliance: 03/06/2018
Evaluation lead agency: State

Evaluation date: 03/06/2018
Evaluation: COMPLIANCE EVALUATION INSPECTION ON-SITE
Area of violation: Generators - Pre-transport
Date achieved compliance: Not reported
Evaluation lead agency: State

Evaluation date: 01/09/2018
Evaluation: COMPLIANCE EVALUATION INSPECTION ON-SITE
Area of violation: Not reported
Date achieved compliance: Not reported
Evaluation lead agency: State

Evaluation date: 12/13/2017
Evaluation: COMPLIANCE EVALUATION INSPECTION ON-SITE
Area of violation: Not reported
Date achieved compliance: Not reported
Evaluation lead agency: State

Evaluation date: 05/05/2017
Evaluation: COMPLIANCE EVALUATION INSPECTION ON-SITE
Area of violation: Not reported
Date achieved compliance: Not reported
Evaluation lead agency: State

Evaluation date: 12/28/2016
Evaluation: COMPLIANCE EVALUATION INSPECTION ON-SITE
Area of violation: Not reported
Date achieved compliance: Not reported
Evaluation lead agency: State

Evaluation date: 12/27/2016
Evaluation: COMPLIANCE EVALUATION INSPECTION ON-SITE
Area of violation: Not reported
Date achieved compliance: Not reported
Evaluation lead agency: State

Evaluation date: 12/20/2016
Evaluation: COMPLIANCE EVALUATION INSPECTION ON-SITE
Area of violation: Not reported
Date achieved compliance: Not reported

Map ID
Direction
Distance
Elevation

MAP FINDINGS

Site

Database(s)

EDR ID Number
EPA ID Number

SRI INTERNATIONAL (Continued)

1000120184

Evaluation lead agency: State

Evaluation date: 11/15/2016
Evaluation: COMPLIANCE EVALUATION INSPECTION ON-SITE
Area of violation: Generators - Pre-transport
Date achieved compliance: 11/15/2016
Evaluation lead agency: State

Evaluation date: 11/08/2016
Evaluation: COMPLIANCE EVALUATION INSPECTION ON-SITE
Area of violation: Not reported
Date achieved compliance: Not reported
Evaluation lead agency: State

Evaluation date: 11/07/2016
Evaluation: COMPLIANCE EVALUATION INSPECTION ON-SITE
Area of violation: Not reported
Date achieved compliance: Not reported
Evaluation lead agency: State

Evaluation date: 10/17/2016
Evaluation: COMPLIANCE EVALUATION INSPECTION ON-SITE
Area of violation: Not reported
Date achieved compliance: Not reported
Evaluation lead agency: State

Evaluation date: 04/29/2015
Evaluation: COMPLIANCE EVALUATION INSPECTION ON-SITE
Area of violation: Not reported
Date achieved compliance: Not reported
Evaluation lead agency: State

Evaluation date: 02/09/2011
Evaluation: COMPLIANCE EVALUATION INSPECTION ON-SITE
Area of violation: Not reported
Date achieved compliance: Not reported
Evaluation lead agency: State

Evaluation date: 04/12/2005
Evaluation: COMPLIANCE EVALUATION INSPECTION ON-SITE
Area of violation: Not reported
Date achieved compliance: Not reported
Evaluation lead agency: State Contractor/Grantee

Evaluation date: 01/16/2002
Evaluation: COMPLIANCE EVALUATION INSPECTION ON-SITE
Area of violation: Generators - General
Date achieved compliance: 05/14/2002
Evaluation lead agency: EPA

Evaluation date: 01/16/2002
Evaluation: COMPLIANCE EVALUATION INSPECTION ON-SITE
Area of violation: TSD - General
Date achieved compliance: 05/14/2002
Evaluation lead agency: EPA

Evaluation date: 08/28/1990

Map ID
Direction
Distance
Elevation

MAP FINDINGS

Site

Database(s)

EDR ID Number
EPA ID Number

SRI INTERNATIONAL (Continued)

1000120184

Evaluation: COMPLIANCE EVALUATION INSPECTION ON-SITE
Area of violation: Transporters - General
Date achieved compliance: 12/18/1990
Evaluation lead agency: EPA

Evaluation date: 08/28/1990
Evaluation: COMPLIANCE EVALUATION INSPECTION ON-SITE
Area of violation: Generators - General
Date achieved compliance: 12/18/1990
Evaluation lead agency: EPA

Evaluation date: 08/28/1990
Evaluation: COMPLIANCE EVALUATION INSPECTION ON-SITE
Area of violation: LDR - General
Date achieved compliance: 12/18/1990
Evaluation lead agency: EPA

Evaluation date: 05/06/1986
Evaluation: COMPLIANCE EVALUATION INSPECTION ON-SITE
Area of violation: Generators - General
Date achieved compliance: 08/28/1990
Evaluation lead agency: State Contractor/Grantee

Evaluation date: 02/14/1986
Evaluation: NON-FINANCIAL RECORD REVIEW
Area of violation: Generators - General
Date achieved compliance: 05/06/1986
Evaluation lead agency: EPA

LUST REG 2:

Region: 2
Facility Id: Not reported
Facility Status: Case Closed
Case Number: 440001
How Discovered: OM
Leak Cause: Unknown
Leak Source: Unknown
Date Leak Confirmed: Not reported
Oversight Program: LUST
Prelim. Site Assessment Workplan Submitted: Not reported
Preliminary Site Assessment Began: Not reported
Pollution Characterization Began: Not reported
Pollution Remediation Plan Submitted: Not reported
Date Remediation Action Underway: Not reported
Date Post Remedial Action Monitoring Began: Not reported

HIST UST:

Name: SRI INTERNATIONAL
Address: 333 RAVENSWOOD AVE
City,State,Zip: MENLO PARK, CA 94025
File Number: Not reported
URL: Not reported
Region: STATE
Facility ID: 00000059560
Facility Type: Other
Other Type: CONTRACT RESEARCH
Contact Name: SHERRY J. HANEN

Map ID
Direction
Distance
Elevation

MAP FINDINGS

Site

Database(s)

EDR ID Number
EPA ID Number

SRI INTERNATIONAL (Continued)

1000120184

Telephone: 4158592212
Owner Name: SRI INTERNATIONAL
Owner Address: 333 RAVENSWOOD AVENUE
Owner City,St,Zip: MENLO PARK, CA 94025
Total Tanks: 0001

Tank Num: 001
Container Num: T-1
Year Installed: Not reported
Tank Capacity: 00000500
Tank Used for: PRODUCT
Type of Fuel: DIESEL
Container Construction Thickness: Not reported
Leak Detection: None

Tank Num: 001
Container Num: S-10
Year Installed: 1974
Tank Capacity: 00008000
Tank Used for: PRODUCT
Type of Fuel: REGULAR
Container Construction Thickness: 5/16
Leak Detection: None

Tank Num: 002
Container Num: S-7
Year Installed: 1981
Tank Capacity: 00000560
Tank Used for: PRODUCT
Type of Fuel: Not reported
Container Construction Thickness: Not reported
Leak Detection: None

Tank Num: 003
Container Num: S-6
Year Installed: 1981
Tank Capacity: 00000560
Tank Used for: PRODUCT
Type of Fuel: Not reported
Container Construction Thickness: Not reported
Leak Detection: None

Tank Num: 004
Container Num: S-5
Year Installed: 1943
Tank Capacity: 00050000
Tank Used for: PRODUCT
Type of Fuel: Not reported
Container Construction Thickness: 5
Leak Detection: None

Tank Num: 005
Container Num: S-11
Year Installed: 1971
Tank Capacity: 00008000
Tank Used for: PRODUCT
Type of Fuel: UNLEADED

Map ID
Direction
Distance
Elevation

MAP FINDINGS

Site

Database(s)

EDR ID Number
EPA ID Number

SRI INTERNATIONAL (Continued)

1000120184

Container Construction Thickness: 5/16
Leak Detection: None

HIST CORTESE:

edr_fname: SRI INTERNATIONAL
edr_fadd1: 333 RAVENSWOOD
City,State,Zip: MENLO PARK, CA
Region: CORTESE
Facility County Code: 41
Reg By: LTNKA
Reg Id: 41-1214

edr_fname: SRI
edr_fadd1: 333 RAVENSWOOD
City,State,Zip: MENLO PARK, CA
Region: CORTESE
Facility County Code: 41
Reg By: LTNKA
Reg Id: 41-0537

NY MANIFEST:

Name: STANFORD RESEARCH INTERNATIONAL
Address: 333 RAVENSWOOD AVE.
City,State,Zip: MENLO PARK, CA 94025
Country: USA
EPA ID: CAD000097238
Facility Status: Not reported
Location Address 1: 333 RAVENSWOOD AVENUE
Code: BP
Location Address 2: Not reported
Total Tanks: Not reported
Location City: MENLO PARK
Location State: CA
Location Zip: 94025
Location Zip 4: Not reported

NY MANIFEST:

EPAID: CAD000097238
Mailing Name: STANFORD RESEARCH INTERNATIONAL
Mailing Contact: STANFORD RESEARCH INTERNATIONAL
Mailing Address 1: 33 RAVENSWOOD AVENUE
Mailing Address 2: Not reported
Mailing City: MENLO PARK
Mailing State: CA
Mailing Zip: 94025
Mailing Zip 4: Not reported
Mailing Country: USA
Mailing Phone: 4158592211

NY MANIFEST:

Document ID: NYB1623627
Manifest Status: K
seq: Not reported
Year: 1990
Trans1 State ID: 10219PNY
Trans2 State ID: Not reported

Map ID
Direction
Distance
Elevation

MAP FINDINGS

Site

Database(s)

EDR ID Number
EPA ID Number

SRI INTERNATIONAL (Continued)

1000120184

Generator Ship Date: 09/24/1990
Trans1 Recv Date: 09/24/1990
Trans2 Recv Date: / /
TSD Site Recv Date: 10/01/1990
Part A Recv Date: 01/15/1991
Part B Recv Date: 10/24/1990
Generator EPA ID: CAD000097238
Trans1 EPA ID: NYD980769947
Trans2 EPA ID: Not reported
TSD ID 1: NYD000632372
TSD ID 2: Not reported
Manifest Tracking Number: Not reported
Import Indicator: Not reported
Export Indicator: Not reported
Discr Quantity Indicator: Not reported
Discr Type Indicator: Not reported
Discr Residue Indicator: Not reported
Discr Partial Reject Indicator: Not reported
Discr Full Reject Indicator: Not reported
Manifest Ref Number: Not reported
Alt Facility RCRA ID: Not reported
Alt Facility Sign Date: Not reported
MGMT Method Type Code: Not reported
Waste Code: D002 - NON-LISTED CORROSIVE WASTES
Waste Code: Not reported
Waste Code: Not reported
Waste Code: Not reported
Waste Code: Not reported
Waste Code: Not reported
Quantity: 00110
Units: G - Gallons (liquids only)* (8.3 pounds)
Number of Containers: 002
Container Type: DM - Metal drums, barrels
Handling Method: T Chemical, physical, or biological treatment.
Specific Gravity: 176

[Click this hyperlink](#) while viewing on your computer to access
-1 additional NY MANIFEST: record(s) in the EDR Site Report.

CERS:

Name: SRI
Address: 333 RAVENSWOOD
City,State,Zip: MENLO PARK, CA 94025
Site ID: 247952
CERS ID: T0608100513
CERS Description: Leaking Underground Storage Tank Cleanup Site

Affiliation:

Affiliation Type Desc: Regional Board Caseworker
Entity Name: Regional Water Board - SAN FRANCISCO BAY RWQCB (REGION 2)
Entity Title: Not reported
Affiliation Address: 1515 CLAY ST SUITE 1400
Affiliation City: OAKLAND
Affiliation State: CA
Affiliation Country: Not reported
Affiliation Zip: Not reported

Map ID
Direction
Distance
Elevation

MAP FINDINGS

Site

Database(s)

EDR ID Number
EPA ID Number

SRI INTERNATIONAL (Continued)

1000120184

Affiliation Phone: Not reported

C50
WSW
< 1/8
0.065 mi.
343 ft.

NEKTAR THERAPEUTICS
333 RAVENSWOOD
MENLO PARK, CA 94065

CA San Mateo Co. BI **S123181785**
N/A

Site 19 of 23 in cluster C

Relative:
Higher
Actual:
63 ft.

San Mateo Co. BI:
Name: NEKTAR THERAPEUTICS
Address: 333 RAVENSWOOD
City,State,Zip: MENLO PARK, CA 94065
Region: SAN MATEO
Facility ID: FA0028312
Prog Element Code: SML QUANTITY GENERATOR(1-199lbs/Mo) OFF-SITE
Record Id: PR0046889
Description: SQG OFF-SITE TREATMENT (1-199 LB/MO)
Facility Status: Inactive, non-billable

C51
WSW
< 1/8
0.065 mi.
343 ft.

SRI INTERNATIONAL
333 RAVENSWOOD AVE
MENLO PARK, CA 94025

CA LUST **1007294586**
CA CERS HAZ WASTE **N/A**
CA CERS TANKS
CA San Mateo Co. BI
CA HAZNET
CA CERS

Site 20 of 23 in cluster C

Relative:
Higher
Actual:
63 ft.

LUST:
Name: SRI
Address: 333 RAVENSWOOD
City,State,Zip: MENLO PARK, CA 94025
Lead Agency: SAN MATEO COUNTY LOP
Case Type: LUST Cleanup Site
Geo Track: http://geotracker.waterboards.ca.gov/profile_report.asp?global_id=T0608100513
Global Id: T0608100513
Latitude: 37.45911
Longitude: -122.174696
Status: Completed - Case Closed
Status Date: 02/22/1995
Case Worker: Not reported
RB Case Number: 41-0537
Local Agency: Not reported
File Location: Local Agency
Local Case Number: 440001
Potential Media Affect: Soil
Potential Contaminants of Concern: Gasoline
Site History: Not reported

LUST:
Global Id: T0608100513
Contact Type: Regional Board Caseworker
Contact Name: Regional Water Board
Organization Name: SAN FRANCISCO BAY RWQCB (REGION 2)
Address: 1515 CLAY ST SUITE 1400
City: OAKLAND
Email: Not reported
Phone Number: Not reported

Map ID
Direction
Distance
Elevation

MAP FINDINGS

Site

Database(s)

EDR ID Number
EPA ID Number

SRI INTERNATIONAL (Continued)

1007294586

LUST:

Global Id: T0608100513
Action Type: ENFORCEMENT
Date: 12/05/1988
Action: Notice of Responsibility - #1

Global Id: T0608100513
Action Type: Other
Date: 09/03/1987
Action: Leak Reported

Global Id: T0608100513
Action Type: Other
Date: 09/08/1987
Action: Leak Discovery

LUST:

Global Id: T0608100513
Status: Completed - Case Closed
Status Date: 02/22/1995

Global Id: T0608100513
Status: Open - Case Begin Date
Status Date: 09/03/1987

Name: SRI INTERNATIONAL
Address: 333 RAVENSWOOD
City,State,Zip: MENLO PARK, CA 94025
Lead Agency: SAN MATEO COUNTY LOP
Case Type: LUST Cleanup Site
Geo Track: http://geotracker.waterboards.ca.gov/profile_report.asp?global_id=T0608101110
Global Id: T0608101110
Latitude: 37.45911
Longitude: -122.174696
Status: Completed - Case Closed
Status Date: 06/11/1999
Case Worker: Not reported
RB Case Number: 41-1214
Local Agency: Not reported
File Location: Local Agency
Local Case Number: 440054
Potential Media Affect: Under Investigation
Potential Contaminants of Concern: Diesel
Site History: Not reported

LUST:

Global Id: T0608101110
Contact Type: Regional Board Caseworker
Contact Name: Regional Water Board
Organization Name: SAN FRANCISCO BAY RWQCB (REGION 2)
Address: 1515 CLAY ST SUITE 1400
City: OAKLAND
Email: Not reported
Phone Number: Not reported

Map ID
Direction
Distance
Elevation

MAP FINDINGS

Site

Database(s)

EDR ID Number
EPA ID Number

SRI INTERNATIONAL (Continued)

1007294586

LUST:

Global Id: T0608101110
Action Type: ENFORCEMENT
Date: 12/10/1998
Action: Notice of Responsibility - #1

Global Id: T0608101110
Action Type: Other
Date: 12/02/1998
Action: Leak Reported

LUST:

Global Id: T0608101110
Status: Completed - Case Closed
Status Date: 06/11/1999

Global Id: T0608101110
Status: Open - Case Begin Date
Status Date: 12/02/1998

LUST REG 2:

Region: 2
Facility Id: Not reported
Facility Status: Case Closed
Case Number: 440054
How Discovered: OM
Leak Cause: Unknown
Leak Source: Unknown
Date Leak Confirmed: Not reported
Oversight Program: LUST
Prelim. Site Assesment Wokplan Submitted: Not reported
Preliminary Site Assesment Began: Not reported
Pollution Characterization Began: Not reported
Pollution Remediation Plan Submitted: Not reported
Date Remediation Action Underway: Not reported
Date Post Remedial Action Monitoring Began: Not reported

SAN MATEO CO. LUST:

Name: SRI
Address: 333 RAVENSWOOD AVE
City,State,Zip: MENLO PARK, CA
Region: SAN MATEO
Facility ID: 440001
Facility Status: 9- Case Closed
Global ID: T0608100513
APN Number: 062390760
Case Type: MENLO PARK, CA
EDR Link ID: MENLO PARK, CA

Name: SRI INTERNATIONAL
Address: 333 RAVENSWOOD AVE
City,State,Zip: MENLO PARK, CA
Region: SAN MATEO
Facility ID: 440054

Map ID
Direction
Distance
Elevation

MAP FINDINGS

Site

Database(s)

EDR ID Number
EPA ID Number

SRI INTERNATIONAL (Continued)

1007294586

Facility Status: 9- Case Closed
Global ID: T0608101110
APN Number: 062390760
Case Type: MENLO PARK, CA
EDR Link ID: MENLO PARK, CA

CERS HAZ WASTE:

Site ID: 70840
CERS ID: 10154001
CERS Description: Hazardous Waste Generator

Violations:

Site ID: 70840
Site Name: SRI INTERNATIONAL
Violation Date: 06-23-2017
Citation: HSC 6.67 25270.4.5(a) - California Health and Safety Code, Chapter 6.67, Section(s) 25270.4.5(a)
Violation Description: Failure to designate person who reports to management as accountable for discharge prevention at facility.
Violation Notes: Returned to compliance on 07/28/2017. SPCC does not identify a person reporting to management who is responsible for discharge prevention. Assign someone to this responsibility and revise the SPCC.
Violation Division: San Mateo County Environmental Health
Violation Program: APSA
Violation Source: CERS

Site ID: 70840
Site Name: SRI INTERNATIONAL
Violation Date: 03-06-2018
Citation: 22 CCR 15 66265.177 - California Code of Regulations, Title 22, Chapter 15, Section(s) 66265.177
Violation Description: Failure to separate incompatible wastes from the same container, nearby containers, or unwashed containers which previously contained incompatible waste or materials.
Violation Notes: Returned to compliance on 03/06/2018. During 12-21-17 inspection, incompatible flammable gas and corrosives observed stored in same cabinet space in PN208. Also observed ammonium hydroxide stored in flammable cabinet. Corrected during inspection.
Violation Division: San Mateo County Environmental Health
Violation Program: HWLQG
Violation Source: CERS

Site ID: 70840
Site Name: SRI INTERNATIONAL
Violation Date: 06-23-2017
Citation: HSC 6.95 25508(a)(1) - California Health and Safety Code, Chapter 6.95, Section(s) 25508(a)(1)
Violation Description: Failure to complete and electronically submit hazardous material inventory information for all reportable hazardous materials on site at or above reportable quantities.
Violation Notes: Returned to compliance on 12/21/2017. Inventory is inaccurate. Some materials were not present in quantities indicated in the locations indicated. Some materials that were observed above threshold in areas are not listed on the inventory. Please consider including only hazardous materials above regulatory threshold and EHS substances per building or building wing. Please make these changes by August 21, 2017.

Map ID
Direction
Distance
Elevation

MAP FINDINGS

Site

Database(s)

EDR ID Number
EPA ID Number

SRI INTERNATIONAL (Continued)

1007294586

Violation Division: San Mateo County Environmental Health
Violation Program: HMRRP
Violation Source: CERS

Site ID: 70840
Site Name: SRI INTERNATIONAL
Violation Date: 03-06-2018
Citation: HSC 6.5 Multiple - California Health and Safety Code, Chapter 6.5, Section(s) Multiple
Violation Description: RCRA Large Quantity Generator Program - Operations/Maintenance - General
Violation Notes: Returned to compliance on 03/19/2018. During the 2-11-18 inspection, chemicals were stored in a waste-like manner in B-218, B-246, and possibly other labs in the same building. Many of the bottles are unlabeled, stored under other supplies, on their sides, or upside down. The manner of storage does not indicate these chemicals represent valued product, in fact many chemicals appear to be abandoned. During the 12-21-17 inspection, many old chemicals were observed in upper cabinets in PN208. The lab occupant indicated that he had "inherited" these chemicals, which were the responsibility of another scientist who occupied a different lab space. It was unclear whether the chemicals (some of them expired and on site for up to 20+ years) had been abandoned, are waste, or are re-usable product. According to 22 CCR 66261.2, a material is a waste if it poses a threat to the environment or human health and it meets either, or both, of the following: 1) it is mislabeled or not adequately labeled, unless the [Truncated]

Violation Division: San Mateo County Environmental Health
Violation Program: HWLQG
Violation Source: CERS

Site ID: 70840
Site Name: SRI INTERNATIONAL
Violation Date: 11-15-2016
Citation: 22 CCR 12 66262.34(f) - California Code of Regulations, Title 22, Chapter 12, Section(s) 66262.34(f)
Violation Description: Failure to properly label hazardous waste accumulation containers with the following requirements: "Hazardous Waste", name and address of the generator, physical and chemical characteristics of the Hazardous Waste, and starting accumulation date.
Violation Notes: Returned to compliance on 11/15/2016. The following containers of hazardous waste were found without hazardous waste labels: Building A basement B ? AB012 lab last used 1998 (?) abandoned ? 5-gal unlidded and unlabeled container with contaminated broken glass (beakers, vials, etc.); Building P south Paul Penwell was in lab w unlidded and unlabeled stainless steel container with contaminated glass (labeled during inspection); Building P south ? hood in abandoned lab ? ?reject amyl acetate;? Building P north ? hood in abandoned lab ? ?formic acid? and open shallow beaker with liquid; Building P north ? hood in abandoned lab ? SS bowl with liquid on a heater nearby beaker with ppt ; first floor of P Building N biotech with acumulation start dates missing from 2 Hw containers (corrected during inspection); Building P north ? on counter near sink plastic container with round-bottom flask with dark liquid and beaker with blue ppt; Building P north ? on counter near sink one bottle n hexyl silane crusty ? expir [Truncated]

Violation Division: San Mateo County Environmental Health
Violation Program: HWLQG

Map ID
Direction
Distance
Elevation

MAP FINDINGS

Site

Database(s)

EDR ID Number
EPA ID Number

SRI INTERNATIONAL (Continued)

1007294586

Violation Source: CERS

Site ID: 70840
Site Name: SRI INTERNATIONAL
Violation Date: 03-06-2018
Citation: 22 CCR 15 66265.31 - California Code of Regulations, Title 22, Chapter 15, Section(s) 66265.31

Violation Description: Failure to maintain and operate the facility to minimize the possibility of a fire, explosion, or any unplanned sudden or non-sudden release of hazardous waste or hazardous waste constituents to air, soil, or surface water which could threaten human health or the environment.

Violation Notes: Returned to compliance on 03/06/2018. During 12-21-17 inspection several labs were inactive with no obvious activity but no posted notice on the lab door (as required) to indicate the lab was undergoing closure. Laboratory occupants are required to prepare a checklist (found on the SRI EH&S website) of events, time schedules, and people involved with the move and to consult EH&S early in the planning process. Labs N228, N226, and PS168 appeared to have begun closure but no notice was posted on the lab door. During the 12-21-17 inspection, many old chemicals were observed in upper cabinets in PN208. The lab occupant indicated that he had "inherited" these chemicals, which were the responsibility of another scientist who was not present. Most of the bottles were bar-coded indicating registration in the SRI chemical database. The lack of awareness of what is stored in the lab is a hazard in case of an accident. During the 1-11-18 inspection, B016 appeared to have begun closure but no notice was posted [Truncated]

Violation Division: San Mateo County Environmental Health
Violation Program: HWLQG
Violation Source: CERS

Site ID: 70840
Site Name: SRI INTERNATIONAL
Violation Date: 06-23-2017
Citation: HSC 6.95 25508.1(a)-(f) - California Health and Safety Code, Chapter 6.95, Section(s) 25508.1(a)-(f)

Violation Description: Failure to electronically update business plan within 30 days of any one of the following events: A 100 percent or more increase in the quantity of a previously disclosed material. Any handling of a previously undisclosed hazardous materials at or above reportable quantities. A change of business address, business ownership, or business name. A substantial change in the handler's operations that requires modification to any portion of the business plan.

Violation Notes: Returned to compliance on 12/21/2017. Inventory is outdated. Ensure annual update of inventory and when any major changes in quantities or types of chemicals occurs.

Violation Division: San Mateo County Environmental Health
Violation Program: HMRRP
Violation Source: CERS

Site ID: 70840
Site Name: SRI INTERNATIONAL
Violation Date: 03-06-2018
Citation: 22 CCR 12 66262.34(f) - California Code of Regulations, Title 22, Chapter 12, Section(s) 66262.34(f)

Violation Description: Failure to properly label hazardous waste accumulation containers with

Map ID
Direction
Distance
Elevation

MAP FINDINGS

Site

Database(s)

EDR ID Number
EPA ID Number

SRI INTERNATIONAL (Continued)

1007294586

Violation Notes: the following requirements: "Hazardous Waste", name and address of the generator, physical and chemical characteristics of the Hazardous Waste, and starting accumulation date.
Returned to compliance on 03/06/2018. During 12-21-17 inspection, unlabeled hazardous waste container observed in PN161. Corrected during inspection. During the 1-11-18 inspection, one hazardous waste container in S was observed with incomplete label. The hazardous waste was removed the next day (see "20180112_ZizzoDisposalMemo").

Violation Division: San Mateo County Environmental Health
Violation Program: HWLQG
Violation Source: CERS

Site ID: 70840
Site Name: SRI INTERNATIONAL
Violation Date: 03-06-2018
Citation: 22 CCR 15 66265.173 - California Code of Regulations, Title 22, Chapter 15, Section(s) 66265.173

Violation Description: Failure to meet the following container management requirements: (a) A container holding hazardous waste must always be closed during storage, except when it is necessary to add or remove waste. (b) A container holding hazardous waste must not be opened, handled, or stored in a manner which may rupture the container or cause it to leak.

Violation Notes: During the 2-11-18 inspection, several open hazardous waste containers - HPLC solvent filter - were observed. Within 30 days, please provide procedures for handling these filters, which are hazardous waste when discarded.

Violation Division: San Mateo County Environmental Health
Violation Program: HWLQG
Violation Source: CERS

Site ID: 70840
Site Name: SRI INTERNATIONAL
Violation Date: 03-06-2018
Citation: 22 CCR 15 66265.174 - California Code of Regulations, Title 22, Chapter 15, Section(s) 66265.174

Violation Description: Failure to inspect weekly areas where hazardous waste containers are stored. The owner or operator must look for leaking containers and for deterioration of containers caused by corrosion or other factors.

Violation Notes: During 1-11-18 inspection in S and 306, observed lapse in records documenting hazardous waste storage area inspections. Within 30 days, provide evidence that weekly inspections are occurring in hazardous waste storage areas in these buildings.

Violation Division: San Mateo County Environmental Health
Violation Program: HWLQG
Violation Source: CERS

Site ID: 70840
Site Name: SRI INTERNATIONAL
Violation Date: 06-03-2014
Citation: 22 CCR 12 66262.11 - California Code of Regulations, Title 22, Chapter 12, Section(s) 66262.11

Violation Description: Failure to determine if the waste generated is a hazardous waste.
Violation Notes: Returned to compliance on 06/18/2015. Facility must make waste determination on two waste streams, one is lab debris in the energetics lab which was contaminated lab debris in the fume hood with the explosives debris, open bag, with no label. They said this is

Map ID
Direction
Distance
Elevation

MAP FINDINGS

Site

Database(s)

EDR ID Number
EPA ID Number

SRI INTERNATIONAL (Continued)

1007294586

mostly disposed of as hazardous waste. The other container is a clear 20 gallon drum outside s building storage pad. 6/18/15: wASTE NOW DISPOSED OF AS HAZARDOUS, ASSESSED IT DURING THIS WEEKS INSPECTIONS. Drum removed as hazardous

Violation Division: San Mateo County Environmental Health
Violation Program: HWLQG
Violation Source: CERS

Site ID: 70840
Site Name: SRI INTERNATIONAL
Violation Date: 11-15-2016
Citation: 22 CCR 15 66265.173 - California Code of Regulations, Title 22, Chapter 15, Section(s) 66265.173

Violation Description: Failure to meet the following container management requirements: (a) A container holding hazardous waste must always be closed during storage, except when it is necessary to add or remove waste. (b) A container holding hazardous waste must not be opened, handled, or stored in a manner which may rupture the container or cause it to leak.

Violation Notes: Returned to compliance on 11/15/2016. Building A basement B ? AB012 lab last used 1998 (?) abandoned ? 5-gal unlidded and unlabeled container with contaminated broken glass (beakers, vials, etc.); Building P south Paul Penwell was in lab w unlidded and unlabeled stainless steel container with contaminated glass (labeled during inspection)

Violation Division: San Mateo County Environmental Health
Violation Program: HWLQG
Violation Source: CERS

Site ID: 70840
Site Name: SRI INTERNATIONAL
Violation Date: 06-23-2017
Citation: HSC 6.95 25508(a)(1) - California Health and Safety Code, Chapter 6.95, Section(s) 25508(a)(1)

Violation Description: Failure to complete and electronically submit a site map with all required content.

Violation Notes: Returned to compliance on 02/16/2018. Maps do not make clear the location of hazardous materials storage above threshold. Some maps are not relevant to this program. Because of the large campus, maps (or a separate index map) should clearly indicate the location of each building within the campus setting. Please make these changes by August 21, 2017.

Violation Division: San Mateo County Environmental Health
Violation Program: HMRRP
Violation Source: CERS

Evaluation:
Eval General Type: Other/Unknown
Eval Date: 04-29-2015
Violations Found: No
Eval Type: Other, not routine, done by local agency
Eval Notes: communication with contractor re CEQA study around Menlo/Ath HS
Eval Division: San Mateo County Environmental Health
Eval Program: HWLQG
Eval Source: CERS

Eval General Type: Compliance Evaluation Inspection

Map ID
Direction
Distance
Elevation

MAP FINDINGS

Site

Database(s)

EDR ID Number
EPA ID Number

SRI INTERNATIONAL (Continued)

1007294586

Eval Date: 06-16-2015
Violations Found: No
Eval Type: Routine done by local agency
Eval Notes: Not reported
Eval Division: San Mateo County Environmental Health
Eval Program: HWLQG
Eval Source: CERS

Eval General Type: Compliance Evaluation Inspection
Eval Date: 06-23-2017
Violations Found: Yes
Eval Type: Routine done by local agency
Eval Notes: Not reported
Eval Division: San Mateo County Environmental Health
Eval Program: APSA
Eval Source: CERS

Eval General Type: Other/Unknown
Eval Date: 06-29-2015
Violations Found: No
Eval Type: Other, not routine, done by local agency
Eval Notes: Not reported
Eval Division: San Mateo County Environmental Health
Eval Program: HMRRP
Eval Source: CERS

Eval General Type: Other/Unknown
Eval Date: 09-10-2015
Violations Found: No
Eval Type: Other, not routine, done by local agency
Eval Notes: Not reported
Eval Division: San Mateo County Environmental Health
Eval Program: HMRRP
Eval Source: CERS

Eval General Type: Other/Unknown
Eval Date: 10-17-2016
Violations Found: No
Eval Type: Other, not routine, done by local agency
Eval Notes: Not reported
Eval Division: San Mateo County Environmental Health
Eval Program: HWLQG
Eval Source: CERS

Eval General Type: Other/Unknown
Eval Date: 11-07-2016
Violations Found: No
Eval Type: Other, not routine, done by local agency
Eval Notes: Not reported
Eval Division: San Mateo County Environmental Health
Eval Program: HWLQG
Eval Source: CERS

Eval General Type: Other/Unknown
Eval Date: 12-06-2013
Violations Found: No
Eval Type: Other, not routine, done by local agency

Map ID
Direction
Distance
Elevation

MAP FINDINGS

Site

Database(s)

EDR ID Number
EPA ID Number

SRI INTERNATIONAL (Continued)

1007294586

Eval Notes:	Not reported
Eval Division:	San Mateo County Environmental Health
Eval Program:	HMRRP
Eval Source:	CERS
Eval General Type:	Other/Unknown
Eval Date:	12-12-2013
Violations Found:	No
Eval Type:	Other, not routine, done by local agency
Eval Notes:	portal consultation
Eval Division:	San Mateo County Environmental Health
Eval Program:	HMRRP
Eval Source:	CERS
Eval General Type:	Compliance Evaluation Inspection
Eval Date:	12-13-2017
Violations Found:	No
Eval Type:	Routine done by local agency
Eval Notes:	Not reported
Eval Division:	San Mateo County Environmental Health
Eval Program:	HWLQG
Eval Source:	CERS
Eval General Type:	Other/Unknown
Eval Date:	12-28-2016
Violations Found:	No
Eval Type:	Other, not routine, done by local agency
Eval Notes:	Not reported
Eval Division:	San Mateo County Environmental Health
Eval Program:	HWLQG
Eval Source:	CERS
Eval General Type:	Other/Unknown
Eval Date:	01-09-2018
Violations Found:	No
Eval Type:	Other, not routine, done by local agency
Eval Notes:	they may be "treating" ewaste
Eval Division:	San Mateo County Environmental Health
Eval Program:	HWLQG
Eval Source:	CERS
Eval General Type:	Other/Unknown
Eval Date:	05-08-2014
Violations Found:	No
Eval Type:	Other, not routine, done by local agency
Eval Notes:	Not reported
Eval Division:	San Mateo County Environmental Health
Eval Program:	HWLQG
Eval Source:	CERS
Eval General Type:	Compliance Evaluation Inspection
Eval Date:	06-16-2015
Violations Found:	No
Eval Type:	Routine done by local agency
Eval Notes:	Not reported
Eval Division:	San Mateo County Environmental Health
Eval Program:	APSA

Map ID
Direction
Distance
Elevation

MAP FINDINGS

Site

Database(s)

EDR ID Number
EPA ID Number

SRI INTERNATIONAL (Continued)

1007294586

Eval Source:	CERS
Eval General Type:	Other/Unknown
Eval Date:	06-22-2017
Violations Found:	No
Eval Type:	Other, not routine, done by local agency
Eval Notes:	Not reported
Eval Division:	San Mateo County Environmental Health
Eval Program:	APSA
Eval Source:	CERS
Eval General Type:	Other/Unknown
Eval Date:	07-02-2014
Violations Found:	No
Eval Type:	Other, not routine, done by local agency
Eval Notes:	HMBP review
Eval Division:	San Mateo County Environmental Health
Eval Program:	HMRRP
Eval Source:	CERS
Eval General Type:	Other/Unknown
Eval Date:	08-08-2013
Violations Found:	No
Eval Type:	Other, not routine, done by local agency
Eval Notes:	CERS/ PORTAL MAP AND INVENTORY PROGRESS REVIEW FOR FACILITY WIDE HMBP
Eval Division:	San Mateo County Environmental Health
Eval Program:	HMRRP
Eval Source:	CERS
Eval General Type:	Other/Unknown
Eval Date:	10-14-2015
Violations Found:	No
Eval Type:	Other, not routine, done by local agency
Eval Notes:	Not reported
Eval Division:	San Mateo County Environmental Health
Eval Program:	HMRRP
Eval Source:	CERS
Eval General Type:	Other/Unknown
Eval Date:	11-08-2016
Violations Found:	No
Eval Type:	Other, not routine, done by local agency
Eval Notes:	Not reported
Eval Division:	San Mateo County Environmental Health
Eval Program:	HWLQG
Eval Source:	CERS
Eval General Type:	Other/Unknown
Eval Date:	12-20-2016
Violations Found:	No
Eval Type:	Other, not routine, done by local agency
Eval Notes:	Not reported
Eval Division:	San Mateo County Environmental Health
Eval Program:	HWLQG
Eval Source:	CERS
Eval General Type:	Other/Unknown

Map ID
Direction
Distance
Elevation

MAP FINDINGS

Site

Database(s)

EDR ID Number
EPA ID Number

SRI INTERNATIONAL (Continued)

1007294586

Eval Date: 12-27-2016
Violations Found: No
Eval Type: Other, not routine, done by local agency
Eval Notes: Not reported
Eval Division: San Mateo County Environmental Health
Eval Program: HWLQG
Eval Source: CERS

Eval General Type: Other/Unknown
Eval Date: 12-28-2016
Violations Found: No
Eval Type: Other, not routine, done by local agency
Eval Notes: Not reported
Eval Division: San Mateo County Environmental Health
Eval Program: HMRRP
Eval Source: CERS

Eval General Type: Compliance Evaluation Inspection
Eval Date: 03-06-2018
Violations Found: Yes
Eval Type: Routine done by local agency
Eval Notes: This inspection occurred over the course of three days: 12-21-17 (P), 1-11-18 (R, S-1, 306, P-shed, and A-basement), and 2-11-18 (L).
Eval Division: San Mateo County Environmental Health
Eval Program: HWLQG
Eval Source: CERS

Eval General Type: Other/Unknown
Eval Date: 05-05-2017
Violations Found: No
Eval Type: Other, not routine, done by local agency
Eval Notes: Not reported
Eval Division: San Mateo County Environmental Health
Eval Program: HWLQG
Eval Source: CERS

Eval General Type: Compliance Evaluation Inspection
Eval Date: 06-03-2014
Violations Found: No
Eval Type: Routine done by local agency
Eval Notes: Not reported
Eval Division: San Mateo County Environmental Health
Eval Program: HMRRP
Eval Source: CERS

Eval General Type: Other/Unknown
Eval Date: 06-10-2014
Violations Found: No
Eval Type: Other, not routine, done by local agency approved
Eval Notes: approved
Eval Division: San Mateo County Environmental Health
Eval Program: HMRRP
Eval Source: CERS

Eval General Type: Other/Unknown
Eval Date: 06-13-2014
Violations Found: No

Map ID
Direction
Distance
Elevation

MAP FINDINGS

Site

Database(s)

EDR ID Number
EPA ID Number

SRI INTERNATIONAL (Continued)

1007294586

Eval Type: Other, not routine, done by local agency
Eval Notes: Not reported
Eval Division: San Mateo County Environmental Health
Eval Program: HMRRP
Eval Source: CERS

Eval General Type: Other/Unknown
Eval Date: 06-22-2017
Violations Found: No
Eval Type: Other, not routine, done by local agency
Eval Notes: Not reported
Eval Division: San Mateo County Environmental Health
Eval Program: HMRRP
Eval Source: CERS

Eval General Type: Compliance Evaluation Inspection
Eval Date: 06-23-2017
Violations Found: Yes
Eval Type: Routine done by local agency
Eval Notes: Not reported
Eval Division: San Mateo County Environmental Health
Eval Program: HMRRP
Eval Source: CERS

Eval General Type: Compliance Evaluation Inspection
Eval Date: 11-15-2016
Violations Found: Yes
Eval Type: Routine done by local agency
Eval Notes: Recent changes in business have reduced the number of researchers and caused a greater turn over in scientists. It appears that some inspected labs with open containers and old chemicals may be vacant. Responsible parties for remaining chemicals and abandoned experiments were not clear from SRI staff responses. SRI has a form for documenting proper lab clearance. These forms were not provided for labs observed to be vacated or for which an assigned researcher could not be found. Recommend adding a lab closure/transfer/clearance section to the hazardous waste management training describing procedures for safe decommissioning of chemicals and equipment, official forms, and accountability. SRI conserves resources by sharing chemicals (expired and otherwise) among researchers. Reusable chemicals are stored in plastic bins in individual labs and identified by interested researchers through the facility's inventory system. To ensure communication of these chemicals availability, [Truncated]

Eval Division: San Mateo County Environmental Health
Eval Program: HWLQG
Eval Source: CERS

Eval General Type: Other/Unknown
Eval Date: 12-13-2017
Violations Found: No
Eval Type: Other, not routine, done by local agency
Eval Notes: Not reported
Eval Division: San Mateo County Environmental Health
Eval Program: HWLQG
Eval Source: CERS

Eval General Type: Compliance Evaluation Inspection

Map ID
Direction
Distance
Elevation

MAP FINDINGS

Site

Database(s)

EDR ID Number
EPA ID Number

SRI INTERNATIONAL (Continued)

1007294586

Eval Date: 02-09-2011
Violations Found: No
Eval Type: Routine done by local agency
Eval Notes: Inspector Name: San Mateo
Eval Division: San Mateo County Environmental Health
Eval Program: HWLQG
Eval Source: CERS

Eval General Type: Compliance Evaluation Inspection
Eval Date: 06-03-2014
Violations Found: Yes
Eval Type: Routine done by local agency
Eval Notes: Not reported
Eval Division: San Mateo County Environmental Health
Eval Program: HWLQG
Eval Source: CERS

Eval General Type: Compliance Evaluation Inspection
Eval Date: 06-16-2015
Violations Found: No
Eval Type: Routine done by local agency
Eval Notes: Not reported
Eval Division: San Mateo County Environmental Health
Eval Program: HMRRP
Eval Source: CERS

Eval General Type: Other/Unknown
Eval Date: 12-27-2016
Violations Found: No
Eval Type: Other, not routine, done by local agency
Eval Notes: Not reported
Eval Division: San Mateo County Environmental Health
Eval Program: HMRRP
Eval Source: CERS

Enforcement Action:
Site ID: 70840
Site Name: SRI INTERNATIONAL
Site Address: 333 RAVENSWOOD AVE
Site City: MENLO PARK
Site Zip: 94025
Enf Action Date: 06-03-2014
Enf Action Type: Notice of Violation (Unified Program)
Enf Action Description: Notice of Violation Issued by the Inspector at the Time of Inspection
Enf Action Notes: Not reported
Enf Action Division: San Mateo County Environmental Health
Enf Action Program: HWLQG
Enf Action Source: CERS

Coordinates:
Site ID: 70840
Facility Name: SRI INTERNATIONAL
Env Int Type Code: HWG
Program ID: 10154001
Coord Name: Not reported
Ref Point Type Desc: Center of a facility or station.

Map ID
Direction
Distance
Elevation

MAP FINDINGS

Site

Database(s)

EDR ID Number
EPA ID Number

SRI INTERNATIONAL (Continued)

1007294586

Latitude: 37.458070
Longitude: -122.177080

Affiliation:

Affiliation Type Desc: Operator
Entity Name: SRI INTERNATIONAL
Entity Title: Not reported
Affiliation Address: Not reported
Affiliation City: Not reported
Affiliation State: Not reported
Affiliation Country: Not reported
Affiliation Zip: Not reported
Affiliation Phone: (650) 859-2000

Affiliation Type Desc: Regional Board Caseworker
Entity Name: Regional Water Board - SAN FRANCISCO BAY RWQCB (REGION 2)
Entity Title: Not reported
Affiliation Address: 1515 CLAY ST SUITE 1400
Affiliation City: OAKLAND
Affiliation State: CA
Affiliation Country: Not reported
Affiliation Zip: Not reported
Affiliation Phone: Not reported

Affiliation Type Desc: CUPA District
Entity Name: San Mateo County Environmental Health
Entity Title: Not reported
Affiliation Address: 2000 Alameda de las Pulgas, Suite 100
Affiliation City: San Mateo
Affiliation State: CA
Affiliation Country: Not reported
Affiliation Zip: 94403
Affiliation Phone: (650) 372-6200

Affiliation Type Desc: Document Preparer
Entity Name: Richard Ciaffredo
Entity Title: Not reported
Affiliation Address: Not reported
Affiliation City: Not reported
Affiliation State: Not reported
Affiliation Country: Not reported
Affiliation Zip: Not reported
Affiliation Phone: Not reported

Affiliation Type Desc: Environmental Contact
Entity Name: Richard Ciaffredo
Entity Title: Not reported
Affiliation Address: 333 Ravenswood Avenue, AE128
Affiliation City: Menlo Park
Affiliation State: CA
Affiliation Country: Not reported
Affiliation Zip: 94025
Affiliation Phone: Not reported

Affiliation Type Desc: Legal Owner
Entity Name: SRI INTERNATIONAL
Entity Title: Not reported

Map ID
Direction
Distance
Elevation

MAP FINDINGS

Site

Database(s)

EDR ID Number
EPA ID Number

SRI INTERNATIONAL (Continued)

1007294586

Affiliation Address: 333 RAVENSWOOD AVE.
Affiliation City: MENLO PARK
Affiliation State: CA
Affiliation Country: United States
Affiliation Zip: 94025
Affiliation Phone: (650) 859-2000

Affiliation Type Desc: Property Owner
Entity Name: SRI INTERNATIONAL
Entity Title: Not reported
Affiliation Address: 333 RAVENSWOOD AVE.
Affiliation City: MENLO PARK
Affiliation State: CA
Affiliation Country: United States
Affiliation Zip: 94025
Affiliation Phone: (650) 859-2000

Affiliation Type Desc: Identification Signer
Entity Name: Richard Ciaffredo
Entity Title: Environmental Programs / Fire Protection Manager
Affiliation Address: Not reported
Affiliation City: Not reported
Affiliation State: Not reported
Affiliation Country: Not reported
Affiliation Zip: Not reported
Affiliation Phone: Not reported

Affiliation Type Desc: Facility Mailing Address
Entity Name: Mailing Address
Entity Title: Not reported
Affiliation Address: 333 RAVENSWOOD AVE.
Affiliation City: MENLO PARK
Affiliation State: CA
Affiliation Country: Not reported
Affiliation Zip: 94025
Affiliation Phone: Not reported

Affiliation Type Desc: Parent Corporation
Entity Name: SRI INTERNATIONAL
Entity Title: Not reported
Affiliation Address: Not reported
Affiliation City: Not reported
Affiliation State: Not reported
Affiliation Country: Not reported
Affiliation Zip: Not reported
Affiliation Phone: Not reported

Site ID: 70840
CERS ID: 10154001
CERS Description: RCRA LQ HW Generator

Violations:
Site ID: 70840
Site Name: SRI INTERNATIONAL
Violation Date: 06-23-2017
Citation: HSC 6.67 25270.4.5(a) - California Health and Safety Code, Chapter 6.67, Section(s) 25270.4.5(a)

Map ID
Direction
Distance
Elevation

MAP FINDINGS

Site

Database(s)

EDR ID Number
EPA ID Number

SRI INTERNATIONAL (Continued)

1007294586

Violation Description: Failure to designate person who reports to management as accountable for discharge prevention at facility.

Violation Notes: Returned to compliance on 07/28/2017. SPCC does not identify a person reporting to management who is responsible for discharge prevention. Assign someone to this responsibility and revise the SPCC.

Violation Division: San Mateo County Environmental Health
Violation Program: APSA
Violation Source: CERS

Site ID: 70840
Site Name: SRI INTERNATIONAL
Violation Date: 03-06-2018
Citation: 22 CCR 15 66265.177 - California Code of Regulations, Title 22, Chapter 15, Section(s) 66265.177

Violation Description: Failure to separate incompatible wastes from the same container, nearby containers, or unwashed containers which previously contained incompatible waste or materials.

Violation Notes: Returned to compliance on 03/06/2018. During 12-21-17 inspection, incompatible flammable gas and corrosives observed stored in same cabinet space in PN208. Also observed ammonium hydroxide stored in flammable cabinet. Corrected during inspection.

Violation Division: San Mateo County Environmental Health
Violation Program: HWLQG
Violation Source: CERS

Site ID: 70840
Site Name: SRI INTERNATIONAL
Violation Date: 06-23-2017
Citation: HSC 6.95 25508(a)(1) - California Health and Safety Code, Chapter 6.95, Section(s) 25508(a)(1)

Violation Description: Failure to complete and electronically submit hazardous material inventory information for all reportable hazardous materials on site at or above reportable quantities.

Violation Notes: Returned to compliance on 12/21/2017. Inventory is inaccurate. Some materials were not present in quantities indicated in the locations indicated. Some materials that were observed above threshold in areas are not listed on the inventory. Please consider including only hazardous materials above regulatory threshold and EHS substances per building or building wing. Please make these changes by August 21, 2017.

Violation Division: San Mateo County Environmental Health
Violation Program: HMRRP
Violation Source: CERS

Site ID: 70840
Site Name: SRI INTERNATIONAL
Violation Date: 03-06-2018
Citation: HSC 6.5 Multiple - California Health and Safety Code, Chapter 6.5, Section(s) Multiple

Violation Description: RCRA Large Quantity Generator Program - Operations/Maintenance - General

Violation Notes: Returned to compliance on 03/19/2018. During the 2-11-18 inspection, chemicals were stored in a waste-like manner in B-218, B-246, and possibly other labs in the same building. Many of the bottles are unlabeled, stored under other supplies, on their sides, or upside down. The manner of storage does not indicate these chemicals represent valued product, in fact many chemicals appear to be

Map ID
Direction
Distance
Elevation

MAP FINDINGS

Site

Database(s)

EDR ID Number
EPA ID Number

SRI INTERNATIONAL (Continued)

1007294586

abandoned. During the 12-21-17 inspection, many old chemicals were observed in upper cabinets in PN208. The lab occupant indicated that he had "inherited" these chemicals, which were the responsibility of another scientist who occupied a different lab space. It was unclear whether the chemicals (some of them expired and on site for up to 20+ years) had been abandoned, are waste, or are re-usable product. According to 22 CCR 66261.2, a material is a waste if it poses a threat to the environment or human health and it meets either, or both, of the following: 1) it is mislabeled or not adequately labeled, unless the [Truncated]

Violation Division: San Mateo County Environmental Health
Violation Program: HWLQG
Violation Source: CERS

Site ID: 70840
Site Name: SRI INTERNATIONAL
Violation Date: 11-15-2016
Citation: 22 CCR 12 66262.34(f) - California Code of Regulations, Title 22, Chapter 12, Section(s) 66262.34(f)

Violation Description: Failure to properly label hazardous waste accumulation containers with the following requirements: "Hazardous Waste", name and address of the generator, physical and chemical characteristics of the Hazardous Waste, and starting accumulation date.

Violation Notes: Returned to compliance on 11/15/2016. The following containers of hazardous waste were found without hazardous waste labels: Building A basement B ? AB012 lab last used 1998 (?) abandoned ? 5-gal unlidded and unlabeled container with contaminated broken glass (beakers, vials, etc.); Building P south Paul Penwell was in lab w unlidded and unlabeled stainless steel container with contaminated glass (labeled during inspection); Building P south ? hood in abandoned lab ? ?reject amyl acetate;? Building P north ? hood in abandoned lab ? ?formic acid? and open shallow beaker with liquid; Building P north ? hood in abandoned lab ? SS bowl with liquid on a heater nearby beaker with ppt ; first floor of P Building N biotech with acumulation start dates missing from 2 Hw containers (corrected during inspection); Building P north ? on counter near sink plastic container with round-bottom flask with dark liquid and beaker with blue ppt; Building P north ? on counter near sink one bottle n hexyl silane crusty ? expir [Truncated]

Violation Division: San Mateo County Environmental Health
Violation Program: HWLQG
Violation Source: CERS

Site ID: 70840
Site Name: SRI INTERNATIONAL
Violation Date: 03-06-2018
Citation: 22 CCR 15 66265.31 - California Code of Regulations, Title 22, Chapter 15, Section(s) 66265.31

Violation Description: Failure to maintain and operate the facility to minimize the possibility of a fire, explosion, or any unplanned sudden or non-sudden release of hazardous waste or hazardous waste constituents to air, soil, or surface water which could threaten human health or the environment.

Violation Notes: Returned to compliance on 03/06/2018. During 12-21-17 inspection several labs were inactive with no obvious activity but no posted notice on the lab door (as required) to indicate the lab was undergoing closure. Laboratory occupants are required to prepare a checklist (found on the SRI EH&S website) of events, time schedules,

Map ID
Direction
Distance
Elevation

MAP FINDINGS

Site

Database(s)

EDR ID Number
EPA ID Number

SRI INTERNATIONAL (Continued)

1007294586

and people involved with the move and to consult EH&S early in the planning process. Labs N228, N226, and PS168 appeared to have begun closure but no notice was posted on the lab door. During the 12-21-17 inspection, many old chemicals were observed in upper cabinets in PN208. The lab occupant indicated that he had "inherited" these chemicals, which were the responsibility of another scientist who was not present. Most of the bottles were bar-coded indicating registration in the SRI chemical database. The lack of awareness of what is stored in the lab is a hazard in case of an accident. During the 1-11-18 inspection, B016 appeared to have begun closure but no notice was posted [Truncated]

Violation Division: San Mateo County Environmental Health
Violation Program: HWLQG
Violation Source: CERS

Site ID: 70840
Site Name: SRI INTERNATIONAL
Violation Date: 06-23-2017
Citation: HSC 6.95 25508.1(a)-(f) - California Health and Safety Code, Chapter 6.95, Section(s) 25508.1(a)-(f)

Violation Description: Failure to electronically update business plan within 30 days of any one of the following events: A 100 percent or more increase in the quantity of a previously disclosed material. Any handling of a previously undisclosed hazardous materials at or above reportable quantities. A change of business address, business ownership, or business name. A substantial change in the handler's operations that requires modification to any portion of the business plan.

Violation Notes: Returned to compliance on 12/21/2017. Inventory is outdated. Ensure annual update of inventory and when any major changes in quantities or types of chemicals occurs.

Violation Division: San Mateo County Environmental Health
Violation Program: HMRRP
Violation Source: CERS

Site ID: 70840
Site Name: SRI INTERNATIONAL
Violation Date: 03-06-2018
Citation: 22 CCR 12 66262.34(f) - California Code of Regulations, Title 22, Chapter 12, Section(s) 66262.34(f)

Violation Description: Failure to properly label hazardous waste accumulation containers with the following requirements: "Hazardous Waste", name and address of the generator, physical and chemical characteristics of the Hazardous Waste, and starting accumulation date.

Violation Notes: Returned to compliance on 03/06/2018. During 12-21-17 inspection, unlabeled hazardous waste container observed in PN161. Corrected during inspection. During the 1-11-18 inspection, one hazardous waste container in S was observed with incomplete label. The hazardous waste was removed the next day (see "20180112_ZizzoDisposalMemo").

Violation Division: San Mateo County Environmental Health
Violation Program: HWLQG
Violation Source: CERS

Site ID: 70840
Site Name: SRI INTERNATIONAL
Violation Date: 03-06-2018
Citation: 22 CCR 15 66265.173 - California Code of Regulations, Title 22, Chapter 15, Section(s) 66265.173

Map ID
Direction
Distance
Elevation

MAP FINDINGS

Site

Database(s)

EDR ID Number
EPA ID Number

SRI INTERNATIONAL (Continued)

1007294586

Violation Description: Failure to meet the following container management requirements: (a) A container holding hazardous waste must always be closed during storage, except when it is necessary to add or remove waste. (b) A container holding hazardous waste must not be opened, handled, or stored in a manner which may rupture the container or cause it to leak.

Violation Notes: During the 2-11-18 inspection, several open hazardous waste containers - HPLC solvent filter - were observed. Within 30 days, please provide procedures for handling these filters, which are hazardous waste when discarded.

Violation Division: San Mateo County Environmental Health
Violation Program: HWLQG
Violation Source: CERS

Site ID: 70840
Site Name: SRI INTERNATIONAL
Violation Date: 03-06-2018
Citation: 22 CCR 15 66265.174 - California Code of Regulations, Title 22, Chapter 15, Section(s) 66265.174

Violation Description: Failure to inspect weekly areas where hazardous waste containers are stored. The owner or operator must look for leaking containers and for deterioration of containers caused by corrosion or other factors.

Violation Notes: During 1-11-18 inspection in S and 306, observed lapse in records documenting hazardous waste storage area inspections. Within 30 days, provide evidence that weekly inspections are occurring in hazardous waste storage areas in these buildings.

Violation Division: San Mateo County Environmental Health
Violation Program: HWLQG
Violation Source: CERS

Site ID: 70840
Site Name: SRI INTERNATIONAL
Violation Date: 06-03-2014
Citation: 22 CCR 12 66262.11 - California Code of Regulations, Title 22, Chapter 12, Section(s) 66262.11

Violation Description: Failure to determine if the waste generated is a hazardous waste.

Violation Notes: Returned to compliance on 06/18/2015. Facility must make waste determination on two waste streams, one is lab debris in the energetics lab which was contaminated lab debris in the fume hood with the explosives debris, open bag, with no label. They said this is mostly disposed of as hazardous waste. The other container is a clear 20 gallon drum outside s building storage pad. 6/18/15: wASTE NOW DISPOSED OF AS HAZARDOUS, ASSESSED IT DURING THIS WEEKS INSPECTIONS. Drum removed as hazardous

Violation Division: San Mateo County Environmental Health
Violation Program: HWLQG
Violation Source: CERS

Site ID: 70840
Site Name: SRI INTERNATIONAL
Violation Date: 11-15-2016
Citation: 22 CCR 15 66265.173 - California Code of Regulations, Title 22, Chapter 15, Section(s) 66265.173

Violation Description: Failure to meet the following container management requirements: (a) A container holding hazardous waste must always be closed during storage, except when it is necessary to add or remove waste. (b) A container holding hazardous waste must not be opened, handled, or

Map ID
Direction
Distance
Elevation

MAP FINDINGS

Site

Database(s)

EDR ID Number
EPA ID Number

SRI INTERNATIONAL (Continued)

1007294586

Violation Notes: stored in a manner which may rupture the container or cause it to leak.
Returned to compliance on 11/15/2016. Building A basement B ? AB012 lab last used 1998 (?) abandoned ? 5-gal unlidded and unlabeled container with contaminated broken glass (beakers, vials, etc.); Building P south Paul Penwell was in lab w unlidded and unlabeled stainless steel container with contaminated glass (labeled during inspection)

Violation Division: San Mateo County Environmental Health
Violation Program: HWLQG
Violation Source: CERS

Site ID: 70840
Site Name: SRI INTERNATIONAL
Violation Date: 06-23-2017
Citation: HSC 6.95 25508(a)(1) - California Health and Safety Code, Chapter 6.95, Section(s) 25508(a)(1)

Violation Description: Failure to complete and electronically submit a site map with all required content.

Violation Notes: Returned to compliance on 02/16/2018. Maps do not make clear the location of hazardous materials storage above threshold. Some maps are not relevant to this program. Because of the large campus, maps (or a separate index map) should clearly indicate the location of each building within the campus setting. Please make these changes by August 21, 2017.

Violation Division: San Mateo County Environmental Health
Violation Program: HMRRP
Violation Source: CERS

Evaluation:

Eval General Type: Other/Unknown
Eval Date: 04-29-2015
Violations Found: No
Eval Type: Other, not routine, done by local agency
Eval Notes: communication with contractor re CEQA study around Menlo/Ath HS
Eval Division: San Mateo County Environmental Health
Eval Program: HWLQG
Eval Source: CERS

Eval General Type: Compliance Evaluation Inspection
Eval Date: 06-16-2015
Violations Found: No
Eval Type: Routine done by local agency
Eval Notes: Not reported
Eval Division: San Mateo County Environmental Health
Eval Program: HWLQG
Eval Source: CERS

Eval General Type: Compliance Evaluation Inspection
Eval Date: 06-23-2017
Violations Found: Yes
Eval Type: Routine done by local agency
Eval Notes: Not reported
Eval Division: San Mateo County Environmental Health
Eval Program: APSA
Eval Source: CERS

Map ID
Direction
Distance
Elevation

MAP FINDINGS

Site

Database(s)

EDR ID Number
EPA ID Number

SRI INTERNATIONAL (Continued)

1007294586

Eval General Type: Other/Unknown
Eval Date: 06-29-2015
Violations Found: No
Eval Type: Other, not routine, done by local agency
Eval Notes: Not reported
Eval Division: San Mateo County Environmental Health
Eval Program: HMRRP
Eval Source: CERS

Eval General Type: Other/Unknown
Eval Date: 09-10-2015
Violations Found: No
Eval Type: Other, not routine, done by local agency
Eval Notes: Not reported
Eval Division: San Mateo County Environmental Health
Eval Program: HMRRP
Eval Source: CERS

Eval General Type: Other/Unknown
Eval Date: 10-17-2016
Violations Found: No
Eval Type: Other, not routine, done by local agency
Eval Notes: Not reported
Eval Division: San Mateo County Environmental Health
Eval Program: HWLQG
Eval Source: CERS

Eval General Type: Other/Unknown
Eval Date: 11-07-2016
Violations Found: No
Eval Type: Other, not routine, done by local agency
Eval Notes: Not reported
Eval Division: San Mateo County Environmental Health
Eval Program: HWLQG
Eval Source: CERS

Eval General Type: Other/Unknown
Eval Date: 12-06-2013
Violations Found: No
Eval Type: Other, not routine, done by local agency
Eval Notes: Not reported
Eval Division: San Mateo County Environmental Health
Eval Program: HMRRP
Eval Source: CERS

Eval General Type: Other/Unknown
Eval Date: 12-12-2013
Violations Found: No
Eval Type: Other, not routine, done by local agency
Eval Notes: portal consultation
Eval Division: San Mateo County Environmental Health
Eval Program: HMRRP
Eval Source: CERS

Eval General Type: Compliance Evaluation Inspection
Eval Date: 12-13-2017
Violations Found: No

Map ID
Direction
Distance
Elevation

MAP FINDINGS

Site

Database(s)

EDR ID Number
EPA ID Number

SRI INTERNATIONAL (Continued)

1007294586

Eval Type:	Routine done by local agency
Eval Notes:	Not reported
Eval Division:	San Mateo County Environmental Health
Eval Program:	HWLQG
Eval Source:	CERS
Eval General Type:	Other/Unknown
Eval Date:	12-28-2016
Violations Found:	No
Eval Type:	Other, not routine, done by local agency
Eval Notes:	Not reported
Eval Division:	San Mateo County Environmental Health
Eval Program:	HWLQG
Eval Source:	CERS
Eval General Type:	Other/Unknown
Eval Date:	01-09-2018
Violations Found:	No
Eval Type:	Other, not routine, done by local agency
Eval Notes:	they may be "treating" ewaste
Eval Division:	San Mateo County Environmental Health
Eval Program:	HWLQG
Eval Source:	CERS
Eval General Type:	Other/Unknown
Eval Date:	05-08-2014
Violations Found:	No
Eval Type:	Other, not routine, done by local agency
Eval Notes:	Not reported
Eval Division:	San Mateo County Environmental Health
Eval Program:	HWLQG
Eval Source:	CERS
Eval General Type:	Compliance Evaluation Inspection
Eval Date:	06-16-2015
Violations Found:	No
Eval Type:	Routine done by local agency
Eval Notes:	Not reported
Eval Division:	San Mateo County Environmental Health
Eval Program:	APSA
Eval Source:	CERS
Eval General Type:	Other/Unknown
Eval Date:	06-22-2017
Violations Found:	No
Eval Type:	Other, not routine, done by local agency
Eval Notes:	Not reported
Eval Division:	San Mateo County Environmental Health
Eval Program:	APSA
Eval Source:	CERS
Eval General Type:	Other/Unknown
Eval Date:	07-02-2014
Violations Found:	No
Eval Type:	Other, not routine, done by local agency
Eval Notes:	HMBP review
Eval Division:	San Mateo County Environmental Health

Map ID
Direction
Distance
Elevation

MAP FINDINGS

Site

Database(s)

EDR ID Number
EPA ID Number

SRI INTERNATIONAL (Continued)

1007294586

Eval Program:	HMRRP
Eval Source:	CERS
Eval General Type:	Other/Unknown
Eval Date:	08-08-2013
Violations Found:	No
Eval Type:	Other, not routine, done by local agency
Eval Notes:	CERS/ PORTAL MAP AND INVENTORY PROGRESS REVIEW FOR FACILITY WIDE HMBP
Eval Division:	San Mateo County Environmental Health
Eval Program:	HMRRP
Eval Source:	CERS
Eval General Type:	Other/Unknown
Eval Date:	10-14-2015
Violations Found:	No
Eval Type:	Other, not routine, done by local agency
Eval Notes:	Not reported
Eval Division:	San Mateo County Environmental Health
Eval Program:	HMRRP
Eval Source:	CERS
Eval General Type:	Other/Unknown
Eval Date:	11-08-2016
Violations Found:	No
Eval Type:	Other, not routine, done by local agency
Eval Notes:	Not reported
Eval Division:	San Mateo County Environmental Health
Eval Program:	HWLQG
Eval Source:	CERS
Eval General Type:	Other/Unknown
Eval Date:	12-20-2016
Violations Found:	No
Eval Type:	Other, not routine, done by local agency
Eval Notes:	Not reported
Eval Division:	San Mateo County Environmental Health
Eval Program:	HWLQG
Eval Source:	CERS
Eval General Type:	Other/Unknown
Eval Date:	12-27-2016
Violations Found:	No
Eval Type:	Other, not routine, done by local agency
Eval Notes:	Not reported
Eval Division:	San Mateo County Environmental Health
Eval Program:	HWLQG
Eval Source:	CERS
Eval General Type:	Other/Unknown
Eval Date:	12-28-2016
Violations Found:	No
Eval Type:	Other, not routine, done by local agency
Eval Notes:	Not reported
Eval Division:	San Mateo County Environmental Health
Eval Program:	HMRRP
Eval Source:	CERS

Map ID
Direction
Distance
Elevation

MAP FINDINGS

Site

Database(s)

EDR ID Number
EPA ID Number

SRI INTERNATIONAL (Continued)

1007294586

Eval General Type: Compliance Evaluation Inspection
Eval Date: 03-06-2018
Violations Found: Yes
Eval Type: Routine done by local agency
Eval Notes: This inspection occurred over the course of three days: 12-21-17 (P), 1-11-18 (R, S-1, 306, P-shed, and A-basement), and 2-11-18 (L).
Eval Division: San Mateo County Environmental Health
Eval Program: HWLQG
Eval Source: CERS

Eval General Type: Other/Unknown
Eval Date: 05-05-2017
Violations Found: No
Eval Type: Other, not routine, done by local agency
Eval Notes: Not reported
Eval Division: San Mateo County Environmental Health
Eval Program: HWLQG
Eval Source: CERS

Eval General Type: Compliance Evaluation Inspection
Eval Date: 06-03-2014
Violations Found: No
Eval Type: Routine done by local agency
Eval Notes: Not reported
Eval Division: San Mateo County Environmental Health
Eval Program: HMRRP
Eval Source: CERS

Eval General Type: Other/Unknown
Eval Date: 06-10-2014
Violations Found: No
Eval Type: Other, not routine, done by local agency
Eval Notes: approved
Eval Division: San Mateo County Environmental Health
Eval Program: HMRRP
Eval Source: CERS

Eval General Type: Other/Unknown
Eval Date: 06-13-2014
Violations Found: No
Eval Type: Other, not routine, done by local agency
Eval Notes: Not reported
Eval Division: San Mateo County Environmental Health
Eval Program: HMRRP
Eval Source: CERS

Eval General Type: Other/Unknown
Eval Date: 06-22-2017
Violations Found: No
Eval Type: Other, not routine, done by local agency
Eval Notes: Not reported
Eval Division: San Mateo County Environmental Health
Eval Program: HMRRP
Eval Source: CERS

Eval General Type: Compliance Evaluation Inspection
Eval Date: 06-23-2017

Map ID
Direction
Distance
Elevation

MAP FINDINGS

Site

Database(s)

EDR ID Number
EPA ID Number

SRI INTERNATIONAL (Continued)

1007294586

Violations Found: Yes
Eval Type: Routine done by local agency
Eval Notes: Not reported
Eval Division: San Mateo County Environmental Health
Eval Program: HMRRP
Eval Source: CERS

Eval General Type: Compliance Evaluation Inspection
Eval Date: 11-15-2016
Violations Found: Yes
Eval Type: Routine done by local agency
Eval Notes: Recent changes in business have reduced the number of researchers and caused a greater turn over in scientists. It appears that some inspected labs with open containers and old chemicals may be vacant. Responsible parties for remaining chemicals and abandoned experiments were not clear from SRI staff responses. SRI has a form for documenting proper lab clearance. These forms were not provided for labs observed to be vacated or for which an assigned researcher could not be found. Recommend adding a lab closure/transfer/clearance section to the hazardous waste management training describing procedures for safe decommissioning of chemicals and equipment, official forms, and accountability. SRI conserves resources by sharing chemicals (expired and otherwise) among researchers. Reusable chemicals are stored in plastic bins in individual labs and identified by interested researchers through the facility's inventory system. To ensure communication of these chemicals availability, [Truncated]

Eval Division: San Mateo County Environmental Health
Eval Program: HWLQG
Eval Source: CERS

Eval General Type: Other/Unknown
Eval Date: 12-13-2017
Violations Found: No
Eval Type: Other, not routine, done by local agency
Eval Notes: Not reported
Eval Division: San Mateo County Environmental Health
Eval Program: HWLQG
Eval Source: CERS

Eval General Type: Compliance Evaluation Inspection
Eval Date: 02-09-2011
Violations Found: No
Eval Type: Routine done by local agency
Eval Notes: Inspector Name: San Mateo
Eval Division: San Mateo County Environmental Health
Eval Program: HWLQG
Eval Source: CERS

Eval General Type: Compliance Evaluation Inspection
Eval Date: 06-03-2014
Violations Found: Yes
Eval Type: Routine done by local agency
Eval Notes: Not reported
Eval Division: San Mateo County Environmental Health
Eval Program: HWLQG
Eval Source: CERS

Map ID
Direction
Distance
Elevation

MAP FINDINGS

Site

Database(s)

EDR ID Number
EPA ID Number

SRI INTERNATIONAL (Continued)

1007294586

Eval General Type: Compliance Evaluation Inspection
Eval Date: 06-16-2015
Violations Found: No
Eval Type: Routine done by local agency
Eval Notes: Not reported
Eval Division: San Mateo County Environmental Health
Eval Program: HMRRP
Eval Source: CERS

Eval General Type: Other/Unknown
Eval Date: 12-27-2016
Violations Found: No
Eval Type: Other, not routine, done by local agency
Eval Notes: Not reported
Eval Division: San Mateo County Environmental Health
Eval Program: HMRRP
Eval Source: CERS

Enforcement Action:
Site ID: 70840
Site Name: SRI INTERNATIONAL
Site Address: 333 RAVENSWOOD AVE
Site City: MENLO PARK
Site Zip: 94025
Enf Action Date: 06-03-2014
Enf Action Type: Notice of Violation (Unified Program)
Enf Action Description: Notice of Violation Issued by the Inspector at the Time of Inspection
Enf Action Notes: Not reported
Enf Action Division: San Mateo County Environmental Health
Enf Action Program: HWLQG
Enf Action Source: CERS

Coordinates:
Site ID: 70840
Facility Name: SRI INTERNATIONAL
Env Int Type Code: HWG
Program ID: 10154001
Coord Name: Not reported
Ref Point Type Desc: Center of a facility or station.
Latitude: 37.458070
Longitude: -122.177080

Affiliation:
Affiliation Type Desc: Operator
Entity Name: SRI INTERNATIONAL
Entity Title: Not reported
Affiliation Address: Not reported
Affiliation City: Not reported
Affiliation State: Not reported
Affiliation Country: Not reported
Affiliation Zip: Not reported
Affiliation Phone: (650) 859-2000

Affiliation Type Desc: Regional Board Caseworker
Entity Name: Regional Water Board - SAN FRANCISCO BAY RWQCB (REGION 2)
Entity Title: Not reported

Map ID
Direction
Distance
Elevation

MAP FINDINGS

Site

Database(s)

EDR ID Number
EPA ID Number

SRI INTERNATIONAL (Continued)

1007294586

Affiliation Address: 1515 CLAY ST SUITE 1400
Affiliation City: OAKLAND
Affiliation State: CA
Affiliation Country: Not reported
Affiliation Zip: Not reported
Affiliation Phone: Not reported

Affiliation Type Desc: CUPA District
Entity Name: San Mateo County Environmental Health
Entity Title: Not reported
Affiliation Address: 2000 Alameda de las Pulgas, Suite 100
Affiliation City: San Mateo
Affiliation State: CA
Affiliation Country: Not reported
Affiliation Zip: 94403
Affiliation Phone: (650) 372-6200

Affiliation Type Desc: Document Preparer
Entity Name: Richard Ciaffredo
Entity Title: Not reported
Affiliation Address: Not reported
Affiliation City: Not reported
Affiliation State: Not reported
Affiliation Country: Not reported
Affiliation Zip: Not reported
Affiliation Phone: Not reported

Affiliation Type Desc: Environmental Contact
Entity Name: Richard Ciaffredo
Entity Title: Not reported
Affiliation Address: 333 Ravenswood Avenue, AE128
Affiliation City: Menlo Park
Affiliation State: CA
Affiliation Country: Not reported
Affiliation Zip: 94025
Affiliation Phone: Not reported

Affiliation Type Desc: Legal Owner
Entity Name: SRI INTERNATIONAL
Entity Title: Not reported
Affiliation Address: 333 RAVENSWOOD AVE.
Affiliation City: MENLO PARK
Affiliation State: CA
Affiliation Country: United States
Affiliation Zip: 94025
Affiliation Phone: (650) 859-2000

Affiliation Type Desc: Property Owner
Entity Name: SRI INTERNATIONAL
Entity Title: Not reported
Affiliation Address: 333 RAVENSWOOD AVE.
Affiliation City: MENLO PARK
Affiliation State: CA
Affiliation Country: United States
Affiliation Zip: 94025
Affiliation Phone: (650) 859-2000

Map ID
Direction
Distance
Elevation

MAP FINDINGS

Site

Database(s)

EDR ID Number
EPA ID Number

SRI INTERNATIONAL (Continued)

1007294586

Affiliation Type Desc: Identification Signer
Entity Name: Richard Ciaffredo
Entity Title: Environmental Programs / Fire Protection Manager
Affiliation Address: Not reported
Affiliation City: Not reported
Affiliation State: Not reported
Affiliation Country: Not reported
Affiliation Zip: Not reported
Affiliation Phone: Not reported

Affiliation Type Desc: Facility Mailing Address
Entity Name: Mailing Address
Entity Title: Not reported
Affiliation Address: 333 RAVENSWOOD AVE.
Affiliation City: MENLO PARK
Affiliation State: CA
Affiliation Country: Not reported
Affiliation Zip: 94025
Affiliation Phone: Not reported

Affiliation Type Desc: Parent Corporation
Entity Name: SRI INTERNATIONAL
Entity Title: Not reported
Affiliation Address: Not reported
Affiliation City: Not reported
Affiliation State: Not reported
Affiliation Country: Not reported
Affiliation Zip: Not reported
Affiliation Phone: Not reported

CERS TANKS:

Name: SRI INTERNATIONAL
Address: 333 RAVENSWOOD AVE
City, State, Zip: MENLO PARK, CA 94025
Site ID: 70840
CERS ID: 10154001
CERS Description: Aboveground Petroleum Storage

Violations:

Site ID: 70840
Site Name: SRI INTERNATIONAL
Violation Date: 06-23-2017
Citation: HSC 6.67 25270.4.5(a) - California Health and Safety Code, Chapter 6.67, Section(s) 25270.4.5(a)
Violation Description: Failure to designate person who reports to management as accountable for discharge prevention at facility.
Violation Notes: Returned to compliance on 07/28/2017. SPCC does not identify a person reporting to management who is responsible for discharge prevention. Assign someone to this responsibility and revise the SPCC.
Violation Division: San Mateo County Environmental Health
Violation Program: APSA
Violation Source: CERS
Site ID: 70840
Site Name: SRI INTERNATIONAL
Violation Date: 03-06-2018

Map ID
Direction
Distance
Elevation

MAP FINDINGS

Site

Database(s)

EDR ID Number
EPA ID Number

SRI INTERNATIONAL (Continued)

1007294586

Citation: 22 CCR 15 66265.177 - California Code of Regulations, Title 22, Chapter 15, Section(s) 66265.177

Violation Description: Failure to separate incompatible wastes from the same container, nearby containers, or unwashed containers which previously contained incompatible waste or materials.

Violation Notes: Returned to compliance on 03/06/2018. During 12-21-17 inspection, incompatible flammable gas and corrosives observed stored in same cabinet space in PN208. Also observed ammonium hydroxide stored in flammable cabinet. Corrected during inspection.

Violation Division: San Mateo County Environmental Health
Violation Program: HWLQG
Violation Source: CERS

Site ID: 70840
Site Name: SRI INTERNATIONAL
Violation Date: 06-23-2017
Citation: HSC 6.95 25508(a)(1) - California Health and Safety Code, Chapter 6.95, Section(s) 25508(a)(1)

Violation Description: Failure to complete and electronically submit hazardous material inventory information for all reportable hazardous materials on site at or above reportable quantities.

Violation Notes: Returned to compliance on 12/21/2017. Inventory is inaccurate. Some materials were not present in quantities indicated in the locations indicated. Some materials that were observed above threshold in areas are not listed on the inventory. Please consider including only hazardous materials above regulatory threshold and EHS substances per building or building wing. Please make these changes by August 21, 2017.

Violation Division: San Mateo County Environmental Health
Violation Program: HMRRP
Violation Source: CERS

Site ID: 70840
Site Name: SRI INTERNATIONAL
Violation Date: 03-06-2018
Citation: HSC 6.5 Multiple - California Health and Safety Code, Chapter 6.5, Section(s) Multiple

Violation Description: RCRA Large Quantity Generator Program - Operations/Maintenance - General

Violation Notes: Returned to compliance on 03/19/2018. During the 2-11-18 inspection, chemicals were stored in a waste-like manner in B-218, B-246, and possibly other labs in the same building. Many of the bottles are unlabeled, stored under other supplies, on their sides, or upside down. The manner of storage does not indicate these chemicals represent valued product, in fact many chemicals appear to be abandoned. During the 12-21-17 inspection, many old chemicals were observed in upper cabinets in PN208. The lab occupant indicated that he had "inherited" these chemicals, which were the responsibility of another scientist who occupied a different lab space. It was unclear whether the chemicals (some of them expired and on site for up to 20+ years) had been abandoned, are waste, or are re-usable product. According to 22 CCR 66261.2, a material is a waste if it poses a threat to the environment or human health and it meets either, or both, of the following: 1) it is mislabeled or not adequately labeled, unless the [Truncated]

Violation Division: San Mateo County Environmental Health
Violation Program: HWLQG

Map ID
Direction
Distance
Elevation

MAP FINDINGS

Site

Database(s)

EDR ID Number
EPA ID Number

SRI INTERNATIONAL (Continued)

1007294586

Violation Source: CERS

Site ID: 70840
Site Name: SRI INTERNATIONAL
Violation Date: 11-15-2016
Citation: 22 CCR 12 66262.34(f) - California Code of Regulations, Title 22, Chapter 12, Section(s) 66262.34(f)

Violation Description: Failure to properly label hazardous waste accumulation containers with the following requirements: "Hazardous Waste", name and address of the generator, physical and chemical characteristics of the Hazardous Waste, and starting accumulation date.

Violation Notes: Returned to compliance on 11/15/2016. The following containers of hazardous waste were found without hazardous waste labels: Building A basement B ? AB012 lab last used 1998 (?) abandoned ? 5-gal unlidded and unlabeled container with contaminated broken glass (beakers, vials, etc.); Building P south Paul Penwell was in lab w unlidded and unlabeled stainless steel container with contaminated glass (labeled during inspection); Building P south ? hood in abandoned lab ? ?reject amyl acetate;? Building P north ? hood in abandoned lab ? ?formic acid? and open shallow beaker with liquid; Building P north ? hood in abandoned lab ? SS bowl with liquid on a heater nearby beaker with ppt ; first floor of P Building N biotech with acumulation start dates missing from 2 Hw containers (corrected during inspection); Building P north ? on counter near sink plastic container with round-bottom flask with dark liquid and beaker with blue ppt; Building P north ? on counter near sink one bottle n hexyl silane crusty ? expir [Truncated]

Violation Division: San Mateo County Environmental Health
Violation Program: HWLQG
Violation Source: CERS

Site ID: 70840
Site Name: SRI INTERNATIONAL
Violation Date: 03-06-2018
Citation: 22 CCR 15 66265.31 - California Code of Regulations, Title 22, Chapter 15, Section(s) 66265.31

Violation Description: Failure to maintain and operate the facility to minimize the possibility of a fire, explosion, or any unplanned sudden or non-sudden release of hazardous waste or hazardous waste constituents to air, soil, or surface water which could threaten human health or the environment.

Violation Notes: Returned to compliance on 03/06/2018. During 12-21-17 inspection several labs were inactive with no obvious activity but no posted notice on the lab door (as required) to indicate the lab was undergoing closure. Laboratory occupants are required to prepare a checklist (found on the SRI EH&S website) of events, time schedules, and people involved with the move and to consult EH&S early in the planning process. Labs N228, N226, and PS168 appeared to have begun closure but no notice was posted on the lab door. During the 12-21-17 inspection, many old chemicals were observed in upper cabinets in PN208. The lab occupant indicated that he had "inherited" these chemicals, which were the responsibility of another scientist who was not present. Most of the bottles were bar-coded indicating registration in the SRI chemical database. The lack of awareness of what is stored in the lab is a hazard in case of an accident. During the 1-11-18 inspection, B016 appeared to have begun closure but no notice was posted [Truncated]

Violation Division: San Mateo County Environmental Health

Map ID
Direction
Distance
Elevation

MAP FINDINGS

Site

Database(s)

EDR ID Number
EPA ID Number

SRI INTERNATIONAL (Continued)

1007294586

Violation Program: HWLQG
Violation Source: CERS

Site ID: 70840
Site Name: SRI INTERNATIONAL
Violation Date: 06-23-2017
Citation: HSC 6.95 25508.1(a)-(f) - California Health and Safety Code, Chapter 6.95, Section(s) 25508.1(a)-(f)
Violation Description: Failure to electronically update business plan within 30 days of any one of the following events: A 100 percent or more increase in the quantity of a previously disclosed material. Any handling of a previously undisclosed hazardous materials at or above reportable quantities. A change of business address, business ownership, or business name. A substantial change in the handler's operations that requires modification to any portion of the business plan.
Violation Notes: Returned to compliance on 12/21/2017. Inventory is outdated. Ensure annual update of inventory and when any major changes in quantities or types of chemicals occurs.
Violation Division: San Mateo County Environmental Health
Violation Program: HMRRP
Violation Source: CERS

Site ID: 70840
Site Name: SRI INTERNATIONAL
Violation Date: 03-06-2018
Citation: 22 CCR 12 66262.34(f) - California Code of Regulations, Title 22, Chapter 12, Section(s) 66262.34(f)
Violation Description: Failure to properly label hazardous waste accumulation containers with the following requirements: "Hazardous Waste", name and address of the generator, physical and chemical characteristics of the Hazardous Waste, and starting accumulation date.
Violation Notes: Returned to compliance on 03/06/2018. During 12-21-17 inspection, unlabeled hazardous waste container observed in PN161. Corrected during inspection. During the 1-11-18 inspection, one hazardous waste container in S was observed with incomplete label. The hazardous waste was removed the next day (see "20180112_ZizzoDisposalMemo").
Violation Division: San Mateo County Environmental Health
Violation Program: HWLQG
Violation Source: CERS

Site ID: 70840
Site Name: SRI INTERNATIONAL
Violation Date: 03-06-2018
Citation: 22 CCR 15 66265.173 - California Code of Regulations, Title 22, Chapter 15, Section(s) 66265.173
Violation Description: Failure to meet the following container management requirements: (a) A container holding hazardous waste must always be closed during storage, except when it is necessary to add or remove waste. (b) A container holding hazardous waste must not be opened, handled, or stored in a manner which may rupture the container or cause it to leak.
Violation Notes: During the 2-11-18 inspection, several open hazardous waste containers - HPLC solvent filter - were observed. Within 30 days, please provide procedures for handling these filters, which are hazardous waste when discarded.
Violation Division: San Mateo County Environmental Health
Violation Program: HWLQG

Map ID
Direction
Distance
Elevation

MAP FINDINGS

Site

Database(s)

EDR ID Number
EPA ID Number

SRI INTERNATIONAL (Continued)

1007294586

Violation Source: CERS

Site ID: 70840
Site Name: SRI INTERNATIONAL
Violation Date: 03-06-2018
Citation: 22 CCR 15 66265.174 - California Code of Regulations, Title 22, Chapter 15, Section(s) 66265.174

Violation Description: Failure to inspect weekly areas where hazardous waste containers are stored. The owner or operator must look for leaking containers and for deterioration of containers caused by corrosion or other factors.

Violation Notes: During 1-11-18 inspection in S and 306, observed lapse in records documenting hazardous waste storage area inspections. Within 30 days, provide evidence that weekly inspections are occurring in hazardous waste storage areas in these buildings.

Violation Division: San Mateo County Environmental Health
Violation Program: HWLQG
Violation Source: CERS

Site ID: 70840
Site Name: SRI INTERNATIONAL
Violation Date: 06-03-2014
Citation: 22 CCR 12 66262.11 - California Code of Regulations, Title 22, Chapter 12, Section(s) 66262.11

Violation Description: Failure to determine if the waste generated is a hazardous waste.

Violation Notes: Returned to compliance on 06/18/2015. Facility must make waste determination on two waste streams, one is lab debris in the energetics lab which was contaminated lab debris in the fume hood with the explosives debris, open bag, with no label. They said this is mostly disposed of as hazardous waste. The other container is a clear 20 gallon drum outside s building storage pad. 6/18/15: wASTE NOW DISPOSED OF AS HAZARDOUS, ASSESSED IT DURING THIS WEEKS INSPECTIONS. Drum removed as hazardous

Violation Division: San Mateo County Environmental Health
Violation Program: HWLQG
Violation Source: CERS

Site ID: 70840
Site Name: SRI INTERNATIONAL
Violation Date: 11-15-2016
Citation: 22 CCR 15 66265.173 - California Code of Regulations, Title 22, Chapter 15, Section(s) 66265.173

Violation Description: Failure to meet the following container management requirements: (a) A container holding hazardous waste must always be closed during storage, except when it is necessary to add or remove waste. (b) A container holding hazardous waste must not be opened, handled, or stored in a manner which may rupture the container or cause it to leak.

Violation Notes: Returned to compliance on 11/15/2016. Building A basement B ? AB012 lab last used 1998 (?) abandoned ? 5-gal unlidded and unlabeled container with contaminated broken glass (beakers, vials, etc.); Building P south Paul Penwell was in lab w unlidded and unlabeled stainless steel container with contaminated glass (labeled during inspection)

Violation Division: San Mateo County Environmental Health
Violation Program: HWLQG
Violation Source: CERS

Map ID
Direction
Distance
Elevation

MAP FINDINGS

Site

Database(s)

EDR ID Number
EPA ID Number

SRI INTERNATIONAL (Continued)

1007294586

Site ID: 70840
Site Name: SRI INTERNATIONAL
Violation Date: 06-23-2017
Citation: HSC 6.95 25508(a)(1) - California Health and Safety Code, Chapter 6.95, Section(s) 25508(a)(1)
Violation Description: Failure to complete and electronically submit a site map with all required content.
Violation Notes: Returned to compliance on 02/16/2018. Maps do not make clear the location of hazardous materials storage above threshold. Some maps are not relevant to this program. Because of the large campus, maps (or a separate index map) should clearly indicate the location of each building within the campus setting. Please make these changes by August 21, 2017.
Violation Division: San Mateo County Environmental Health
Violation Program: HMRRP
Violation Source: CERS

Evaluation:
Eval General Type: Other/Unknown
Eval Date: 04-29-2015
Violations Found: No
Eval Type: Other, not routine, done by local agency
Eval Notes: communication with contractor re CEQA study around Menlo/Ath HS
Eval Division: San Mateo County Environmental Health
Eval Program: HWLQG
Eval Source: CERS

Eval General Type: Compliance Evaluation Inspection
Eval Date: 06-16-2015
Violations Found: No
Eval Type: Routine done by local agency
Eval Notes: Not reported
Eval Division: San Mateo County Environmental Health
Eval Program: HWLQG
Eval Source: CERS

Eval General Type: Compliance Evaluation Inspection
Eval Date: 06-23-2017
Violations Found: Yes
Eval Type: Routine done by local agency
Eval Notes: Not reported
Eval Division: San Mateo County Environmental Health
Eval Program: APSA
Eval Source: CERS

Eval General Type: Other/Unknown
Eval Date: 06-29-2015
Violations Found: No
Eval Type: Other, not routine, done by local agency
Eval Notes: Not reported
Eval Division: San Mateo County Environmental Health
Eval Program: HMRRP
Eval Source: CERS

Eval General Type: Other/Unknown
Eval Date: 09-10-2015
Violations Found: No

Map ID
Direction
Distance
Elevation

MAP FINDINGS

Site

Database(s)

EDR ID Number
EPA ID Number

SRI INTERNATIONAL (Continued)

1007294586

Eval Type: Other, not routine, done by local agency
Eval Notes: Not reported
Eval Division: San Mateo County Environmental Health
Eval Program: HMRRP
Eval Source: CERS

Eval General Type: Other/Unknown
Eval Date: 10-17-2016
Violations Found: No
Eval Type: Other, not routine, done by local agency
Eval Notes: Not reported
Eval Division: San Mateo County Environmental Health
Eval Program: HWLQG
Eval Source: CERS

Eval General Type: Other/Unknown
Eval Date: 11-07-2016
Violations Found: No
Eval Type: Other, not routine, done by local agency
Eval Notes: Not reported
Eval Division: San Mateo County Environmental Health
Eval Program: HWLQG
Eval Source: CERS

Eval General Type: Other/Unknown
Eval Date: 12-06-2013
Violations Found: No
Eval Type: Other, not routine, done by local agency
Eval Notes: Not reported
Eval Division: San Mateo County Environmental Health
Eval Program: HMRRP
Eval Source: CERS

Eval General Type: Other/Unknown
Eval Date: 12-12-2013
Violations Found: No
Eval Type: Other, not routine, done by local agency
Eval Notes: portal consultation
Eval Division: San Mateo County Environmental Health
Eval Program: HMRRP
Eval Source: CERS

Eval General Type: Compliance Evaluation Inspection
Eval Date: 12-13-2017
Violations Found: No
Eval Type: Routine done by local agency
Eval Notes: Not reported
Eval Division: San Mateo County Environmental Health
Eval Program: HWLQG
Eval Source: CERS

Eval General Type: Other/Unknown
Eval Date: 12-28-2016
Violations Found: No
Eval Type: Other, not routine, done by local agency
Eval Notes: Not reported
Eval Division: San Mateo County Environmental Health

Map ID
Direction
Distance
Elevation

MAP FINDINGS

Site

Database(s)

EDR ID Number
EPA ID Number

SRI INTERNATIONAL (Continued)

1007294586

Eval Program:	HWLQG
Eval Source:	CERS
Eval General Type:	Other/Unknown
Eval Date:	01-09-2018
Violations Found:	No
Eval Type:	Other, not routine, done by local agency
Eval Notes:	they may be "treating" ewaste
Eval Division:	San Mateo County Environmental Health
Eval Program:	HWLQG
Eval Source:	CERS
Eval General Type:	Other/Unknown
Eval Date:	05-08-2014
Violations Found:	No
Eval Type:	Other, not routine, done by local agency
Eval Notes:	Not reported
Eval Division:	San Mateo County Environmental Health
Eval Program:	HWLQG
Eval Source:	CERS
Eval General Type:	Compliance Evaluation Inspection
Eval Date:	06-16-2015
Violations Found:	No
Eval Type:	Routine done by local agency
Eval Notes:	Not reported
Eval Division:	San Mateo County Environmental Health
Eval Program:	APSA
Eval Source:	CERS
Eval General Type:	Other/Unknown
Eval Date:	06-22-2017
Violations Found:	No
Eval Type:	Other, not routine, done by local agency
Eval Notes:	Not reported
Eval Division:	San Mateo County Environmental Health
Eval Program:	APSA
Eval Source:	CERS
Eval General Type:	Other/Unknown
Eval Date:	07-02-2014
Violations Found:	No
Eval Type:	Other, not routine, done by local agency
Eval Notes:	HMBP review
Eval Division:	San Mateo County Environmental Health
Eval Program:	HMRRP
Eval Source:	CERS
Eval General Type:	Other/Unknown
Eval Date:	08-08-2013
Violations Found:	No
Eval Type:	Other, not routine, done by local agency
Eval Notes:	CERS/ PORTAL MAP AND INVENTORY PROGRESS REVIEW FOR FACILITY WIDE HMBP
Eval Division:	San Mateo County Environmental Health
Eval Program:	HMRRP
Eval Source:	CERS

Map ID
Direction
Distance
Elevation

MAP FINDINGS

Site

Database(s)

EDR ID Number
EPA ID Number

SRI INTERNATIONAL (Continued)

1007294586

Eval General Type:	Other/Unknown
Eval Date:	10-14-2015
Violations Found:	No
Eval Type:	Other, not routine, done by local agency
Eval Notes:	Not reported
Eval Division:	San Mateo County Environmental Health
Eval Program:	HMRRP
Eval Source:	CERS
Eval General Type:	Other/Unknown
Eval Date:	11-08-2016
Violations Found:	No
Eval Type:	Other, not routine, done by local agency
Eval Notes:	Not reported
Eval Division:	San Mateo County Environmental Health
Eval Program:	HWLQG
Eval Source:	CERS
Eval General Type:	Other/Unknown
Eval Date:	12-20-2016
Violations Found:	No
Eval Type:	Other, not routine, done by local agency
Eval Notes:	Not reported
Eval Division:	San Mateo County Environmental Health
Eval Program:	HWLQG
Eval Source:	CERS
Eval General Type:	Other/Unknown
Eval Date:	12-27-2016
Violations Found:	No
Eval Type:	Other, not routine, done by local agency
Eval Notes:	Not reported
Eval Division:	San Mateo County Environmental Health
Eval Program:	HWLQG
Eval Source:	CERS
Eval General Type:	Other/Unknown
Eval Date:	12-28-2016
Violations Found:	No
Eval Type:	Other, not routine, done by local agency
Eval Notes:	Not reported
Eval Division:	San Mateo County Environmental Health
Eval Program:	HMRRP
Eval Source:	CERS
Eval General Type:	Compliance Evaluation Inspection
Eval Date:	03-06-2018
Violations Found:	Yes
Eval Type:	Routine done by local agency
Eval Notes:	This inspection occurred over the course of three days: 12-21-17 (P), 1-11-18 (R, S-1, 306, P-shed, and A-basement), and 2-11-18 (L).
Eval Division:	San Mateo County Environmental Health
Eval Program:	HWLQG
Eval Source:	CERS
Eval General Type:	Other/Unknown
Eval Date:	05-05-2017

Map ID
Direction
Distance
Elevation

MAP FINDINGS

Site

Database(s)

EDR ID Number
EPA ID Number

SRI INTERNATIONAL (Continued)

1007294586

Violations Found:	No
Eval Type:	Other, not routine, done by local agency
Eval Notes:	Not reported
Eval Division:	San Mateo County Environmental Health
Eval Program:	HWLQG
Eval Source:	CERS
Eval General Type:	Compliance Evaluation Inspection
Eval Date:	06-03-2014
Violations Found:	No
Eval Type:	Routine done by local agency
Eval Notes:	Not reported
Eval Division:	San Mateo County Environmental Health
Eval Program:	HMRRP
Eval Source:	CERS
Eval General Type:	Other/Unknown
Eval Date:	06-10-2014
Violations Found:	No
Eval Type:	Other, not routine, done by local agency
Eval Notes:	approved
Eval Division:	San Mateo County Environmental Health
Eval Program:	HMRRP
Eval Source:	CERS
Eval General Type:	Other/Unknown
Eval Date:	06-13-2014
Violations Found:	No
Eval Type:	Other, not routine, done by local agency
Eval Notes:	Not reported
Eval Division:	San Mateo County Environmental Health
Eval Program:	HMRRP
Eval Source:	CERS
Eval General Type:	Other/Unknown
Eval Date:	06-22-2017
Violations Found:	No
Eval Type:	Other, not routine, done by local agency
Eval Notes:	Not reported
Eval Division:	San Mateo County Environmental Health
Eval Program:	HMRRP
Eval Source:	CERS
Eval General Type:	Compliance Evaluation Inspection
Eval Date:	06-23-2017
Violations Found:	Yes
Eval Type:	Routine done by local agency
Eval Notes:	Not reported
Eval Division:	San Mateo County Environmental Health
Eval Program:	HMRRP
Eval Source:	CERS
Eval General Type:	Compliance Evaluation Inspection
Eval Date:	11-15-2016
Violations Found:	Yes
Eval Type:	Routine done by local agency
Eval Notes:	Recent changes in business have reduced the number of researchers and

Map ID
Direction
Distance
Elevation

MAP FINDINGS

Site

Database(s)

EDR ID Number
EPA ID Number

SRI INTERNATIONAL (Continued)

1007294586

caused a greater turn over in scientists. It appears that some inspected labs with open containers and old chemicals may be vacant. Responsible parties for remaining chemicals and abandoned experiments were not clear from SRI staff responses. SRI has a form for documenting proper lab clearance. These forms were not provided for labs observed to be vacated or for which an assigned researcher could not be found. Recommend adding a lab closure/transfer/clearance section to the hazardous waste management training describing procedures for safe decommissioning of chemicals and equipment, official forms, and accountability. SRI conserves resources by sharing chemicals (expired and otherwise) among researchers. Reusable chemicals are stored in plastic bins in individual labs and identified by interested researchers through the facility's inventory system. To ensure communication of these chemicals availability, [Truncated]

Eval Division: San Mateo County Environmental Health
Eval Program: HWLQG
Eval Source: CERS

Eval General Type: Other/Unknown
Eval Date: 12-13-2017
Violations Found: No
Eval Type: Other, not routine, done by local agency
Eval Notes: Not reported
Eval Division: San Mateo County Environmental Health
Eval Program: HWLQG
Eval Source: CERS

Eval General Type: Compliance Evaluation Inspection
Eval Date: 02-09-2011
Violations Found: No
Eval Type: Routine done by local agency
Eval Notes: Inspector Name: San Mateo
Eval Division: San Mateo County Environmental Health
Eval Program: HWLQG
Eval Source: CERS

Eval General Type: Compliance Evaluation Inspection
Eval Date: 06-03-2014
Violations Found: Yes
Eval Type: Routine done by local agency
Eval Notes: Not reported
Eval Division: San Mateo County Environmental Health
Eval Program: HWLQG
Eval Source: CERS

Eval General Type: Compliance Evaluation Inspection
Eval Date: 06-16-2015
Violations Found: No
Eval Type: Routine done by local agency
Eval Notes: Not reported
Eval Division: San Mateo County Environmental Health
Eval Program: HMRRP
Eval Source: CERS

Eval General Type: Other/Unknown
Eval Date: 12-27-2016
Violations Found: No

Map ID
Direction
Distance
Elevation

MAP FINDINGS

Site

Database(s)

EDR ID Number
EPA ID Number

SRI INTERNATIONAL (Continued)

1007294586

Eval Type: Other, not routine, done by local agency
Eval Notes: Not reported
Eval Division: San Mateo County Environmental Health
Eval Program: HMRRP
Eval Source: CERS

Enforcement Action:

Site ID: 70840
Site Name: SRI INTERNATIONAL
Site Address: 333 RAVENSWOOD AVE
Site City: MENLO PARK
Site Zip: 94025
Enf Action Date: 06-03-2014
Enf Action Type: Notice of Violation (Unified Program)
Enf Action Description: Notice of Violation Issued by the Inspector at the Time of Inspection
Enf Action Notes: Not reported
Enf Action Division: San Mateo County Environmental Health
Enf Action Program: HWLQG
Enf Action Source: CERS

Coordinates:

Site ID: 70840
Facility Name: SRI INTERNATIONAL
Env Int Type Code: HWG
Program ID: 10154001
Coord Name: Not reported
Ref Point Type Desc: Center of a facility or station.
Latitude: 37.458070
Longitude: -122.177080

Affiliation:

Affiliation Type Desc: Operator
Entity Name: SRI INTERNATIONAL
Entity Title: Not reported
Affiliation Address: Not reported
Affiliation City: Not reported
Affiliation State: Not reported
Affiliation Country: Not reported
Affiliation Zip: Not reported
Affiliation Phone: (650) 859-2000

Affiliation Type Desc: Regional Board Caseworker
Entity Name: Regional Water Board - SAN FRANCISCO BAY RWQCB (REGION 2)
Entity Title: Not reported
Affiliation Address: 1515 CLAY ST SUITE 1400
Affiliation City: OAKLAND
Affiliation State: CA
Affiliation Country: Not reported
Affiliation Zip: Not reported
Affiliation Phone: Not reported

Affiliation Type Desc: CUPA District
Entity Name: San Mateo County Environmental Health
Entity Title: Not reported
Affiliation Address: 2000 Alameda de las Pulgas, Suite 100
Affiliation City: San Mateo

Map ID
Direction
Distance
Elevation

MAP FINDINGS

Site

Database(s)

EDR ID Number
EPA ID Number

SRI INTERNATIONAL (Continued)

1007294586

Affiliation State: CA
Affiliation Country: Not reported
Affiliation Zip: 94403
Affiliation Phone: (650) 372-6200

Affiliation Type Desc: Document Preparer
Entity Name: Richard Ciaffredo
Entity Title: Not reported
Affiliation Address: Not reported
Affiliation City: Not reported
Affiliation State: Not reported
Affiliation Country: Not reported
Affiliation Zip: Not reported
Affiliation Phone: Not reported

Affiliation Type Desc: Environmental Contact
Entity Name: Richard Ciaffredo
Entity Title: Not reported
Affiliation Address: 333 Ravenswood Avenue, AE128
Affiliation City: Menlo Park
Affiliation State: CA
Affiliation Country: Not reported
Affiliation Zip: 94025
Affiliation Phone: Not reported

Affiliation Type Desc: Legal Owner
Entity Name: SRI INTERNATIONAL
Entity Title: Not reported
Affiliation Address: 333 RAVENSWOOD AVE.
Affiliation City: MENLO PARK
Affiliation State: CA
Affiliation Country: United States
Affiliation Zip: 94025
Affiliation Phone: (650) 859-2000

Affiliation Type Desc: Property Owner
Entity Name: SRI INTERNATIONAL
Entity Title: Not reported
Affiliation Address: 333 RAVENSWOOD AVE.
Affiliation City: MENLO PARK
Affiliation State: CA
Affiliation Country: United States
Affiliation Zip: 94025
Affiliation Phone: (650) 859-2000

Affiliation Type Desc: Identification Signer
Entity Name: Richard Ciaffredo
Entity Title: Environmental Programs / Fire Protection Manager
Affiliation Address: Not reported
Affiliation City: Not reported
Affiliation State: Not reported
Affiliation Country: Not reported
Affiliation Zip: Not reported
Affiliation Phone: Not reported

Affiliation Type Desc: Facility Mailing Address
Entity Name: Mailing Address

Map ID
Direction
Distance
Elevation

MAP FINDINGS

Site

Database(s)

EDR ID Number
EPA ID Number

SRI INTERNATIONAL (Continued)

1007294586

Entity Title: Not reported
Affiliation Address: 333 RAVENSWOOD AVE.
Affiliation City: MENLO PARK
Affiliation State: CA
Affiliation Country: Not reported
Affiliation Zip: 94025
Affiliation Phone: Not reported

Affiliation Type Desc: Parent Corporation
Entity Name: SRI INTERNATIONAL
Entity Title: Not reported
Affiliation Address: Not reported
Affiliation City: Not reported
Affiliation State: Not reported
Affiliation Country: Not reported
Affiliation Zip: Not reported
Affiliation Phone: Not reported

San Mateo Co. BI:
Name: SRI INTERNATIONAL
Address: 333 RAVENSWOOD
City,State,Zip: MENLO PARK, CA 94025
Region: SAN MATEO
Facility ID: FA0014532
Prog Element Code: LARGE QTY GEN >200 LB/MO OFFSITE TREATMENT
Record Id: PR0010486
Description: LQG OFF-SITE TREATMENT >200 LB/MO
Facility Status: Active, billable

HAZNET:
Name: BIOCERYX INC
Address: 333 RAVENSWOOD AVE
City,State,Zip: MENLO PARK, CA 94025
Year: 2017
GEPaid: CAL000429159
Contact: ROBERT BALOG
Telephone: 6502886389
Mailing Name: Not reported
Mailing Address: 333 RAVENSWOOD AVE
Mailing City,St,Zip: MENLO PARK, CA 94025
Gen County: San Mateo
TSD EPA ID: CAT080014079
TSD County: Contra Costa
Tons: 0.06
CA Waste Code: 212-Oxygenated solvents (acetone, butanol, ethyl acetate, etc.)
Method: H141-Storage, Bulking, And/Or Transfer Off Site--No Treatment/Reovery (H010-H129) Or (H131-H135)
Facility County: San Mateo

Name: BIOCERYX INC
Address: 333 RAVENSWOOD AVE
City,State,Zip: MENLO PARK, CA 94025
Year: 2017
GEPaid: CAL000429159
Contact: ROBERT BALOG

Map ID
Direction
Distance
Elevation

MAP FINDINGS

Site

Database(s)

EDR ID Number
EPA ID Number

SRI INTERNATIONAL (Continued)

1007294586

Telephone: 6502886389
Mailing Name: Not reported
Mailing Address: 333 RAVENSWOOD AVE
Mailing City,St,Zip: MENLO PARK, CA 94025
Gen County: San Mateo
TSD EPA ID: CAD008302903
TSD County: Los Angeles
Tons: 0.325
CA Waste Code: 352-Other organic solids
Method: H141-Storage, Bulking, And/Or Transfer Off Site--No Treatment/Reovery
(H010-H129) Or (H131-H135)
Facility County: San Mateo

CERS:

Name: SRI INTERNATIONAL
Address: 333 RAVENSWOOD AVE
City,State,Zip: MENLO PARK, CA 94025
Site ID: 70840
CERS ID: T0608101110
CERS Description: Leaking Underground Storage Tank Cleanup Site

Violations:

Site ID: 70840
Site Name: SRI INTERNATIONAL
Violation Date: 06-23-2017
Citation: HSC 6.67 25270.4.5(a) - California Health and Safety Code, Chapter 6.67, Section(s) 25270.4.5(a)
Violation Description: Failure to designate person who reports to management as accountable for discharge prevention at facility.
Violation Notes: Returned to compliance on 07/28/2017. SPCC does not identify a person reporting to management who is responsible for discharge prevention. Assign someone to this responsibility and revise the SPCC.
Violation Division: San Mateo County Environmental Health
Violation Program: APSA
Violation Source: CERS

Site ID: 70840
Site Name: SRI INTERNATIONAL
Violation Date: 03-06-2018
Citation: 22 CCR 15 66265.177 - California Code of Regulations, Title 22, Chapter 15, Section(s) 66265.177
Violation Description: Failure to separate incompatible wastes from the same container, nearby containers, or unwashed containers which previously contained incompatible waste or materials.
Violation Notes: Returned to compliance on 03/06/2018. During 12-21-17 inspection, incompatible flammable gas and corrosives observed stored in same cabinet space in PN208. Also observed ammonium hydroxide stored in flammable cabinet. Corrected during inspection.
Violation Division: San Mateo County Environmental Health
Violation Program: HWLQG
Violation Source: CERS

Site ID: 70840
Site Name: SRI INTERNATIONAL
Violation Date: 06-23-2017
Citation: HSC 6.95 25508(a)(1) - California Health and Safety Code, Chapter 6.95, Section(s) 25508(a)(1)

Map ID
Direction
Distance
Elevation

MAP FINDINGS

Site

Database(s)

EDR ID Number
EPA ID Number

SRI INTERNATIONAL (Continued)

1007294586

Violation Description: Failure to complete and electronically submit hazardous material inventory information for all reportable hazardous materials on site at or above reportable quantities.

Violation Notes: Returned to compliance on 12/21/2017. Inventory is inaccurate. Some materials were not present in quantities indicated in the locations indicated. Some materials that were observed above threshold in areas are not listed on the inventory. Please consider including only hazardous materials above regulatory threshold and EHS substances per building or building wing. Please make these changes by August 21, 2017.

Violation Division: San Mateo County Environmental Health
Violation Program: HMRRP
Violation Source: CERS

Site ID: 70840
Site Name: SRI INTERNATIONAL
Violation Date: 03-06-2018
Citation: HSC 6.5 Multiple - California Health and Safety Code, Chapter 6.5, Section(s) Multiple

Violation Description: RCRA Large Quantity Generator Program - Operations/Maintenance - General

Violation Notes: Returned to compliance on 03/19/2018. During the 2-11-18 inspection, chemicals were stored in a waste-like manner in B-218, B-246, and possibly other labs in the same building. Many of the bottles are unlabeled, stored under other supplies, on their sides, or upside down. The manner of storage does not indicate these chemicals represent valued product, in fact many chemicals appear to be abandoned. During the 12-21-17 inspection, many old chemicals were observed in upper cabinets in PN208. The lab occupant indicated that he had "inherited" these chemicals, which were the responsibility of another scientist who occupied a different lab space. It was unclear whether the chemicals (some of them expired and on site for up to 20+ years) had been abandoned, are waste, or are re-usable product. According to 22 CCR 66261.2, a material is a waste if it poses a threat to the environment or human health and it meets either, or both, of the following: 1) it is mislabeled or not adequately labeled, unless the [Truncated]

Violation Division: San Mateo County Environmental Health
Violation Program: HWLQG
Violation Source: CERS

Site ID: 70840
Site Name: SRI INTERNATIONAL
Violation Date: 11-15-2016
Citation: 22 CCR 12 66262.34(f) - California Code of Regulations, Title 22, Chapter 12, Section(s) 66262.34(f)

Violation Description: Failure to properly label hazardous waste accumulation containers with the following requirements: "Hazardous Waste", name and address of the generator, physical and chemical characteristics of the Hazardous Waste, and starting accumulation date.

Violation Notes: Returned to compliance on 11/15/2016. The following containers of hazardous waste were found without hazardous waste labels: Building A basement B ? AB012 lab last used 1998 (?) abandoned ? 5-gal unliddd and unlabeled container with contaminated broken glass (beakers, vials, etc.); Building P south Paul Penwell was in lab w unliddd and unlabeled stainless steel container with contaminated glass (labeled during inspection); Building P south ? hood in abandoned lab ? ?reject

Map ID
Direction
Distance
Elevation

MAP FINDINGS

Site

Database(s)

EDR ID Number
EPA ID Number

SRI INTERNATIONAL (Continued)

1007294586

amyl acetate;? Building P north ? hood in abandoned lab ? ?formic acid? and open shallow beaker with liquid; Building P north ? hood in abandoned lab ? SS bowl with liquid on a heater nearby beaker with ppt ; first floor of P Building N biotech with acumulation start dates missing from 2 Hw containers (corrected during inspection); Building P north ? on counter near sink plastic container with round-bottom flask with dark liquid and beaker with blue ppt; Building P north ? on counter near sink one bottle n hexyl silane crusty ? expir [Truncated]

Violation Division: San Mateo County Environmental Health
Violation Program: HWLQG
Violation Source: CERS

Site ID: 70840
Site Name: SRI INTERNATIONAL
Violation Date: 03-06-2018
Citation: 22 CCR 15 66265.31 - California Code of Regulations, Title 22, Chapter 15, Section(s) 66265.31

Violation Description: Failure to maintain and operate the facility to minimize the possibility of a fire, explosion, or any unplanned sudden or non-sudden release of hazardous waste or hazardous waste constituents to air, soil, or surface water which could threaten human health or the environment.

Violation Notes: Returned to compliance on 03/06/2018. During 12-21-17 inspection several labs were inactive with no obvious activity but no posted notice on the lab door (as required) to indicate the lab was undergoing closure. Laboratory occupants are required to prepare a checklist (found on the SRI EH&S website) of events, time schedules, and people involved with the move and to consult EH&S early in the planning process. Labs N228, N226, and PS168 appeared to have begun closure but no notice was posted on the lab door. During the 12-21-17 inspection, many old chemicals were observed in upper cabinets in PN208. The lab occupant indicated that he had "inherited" these chemicals, which were the responsibility of another scientist who was not present. Most of the bottles were bar-coded indicating registration in the SRI chemical database. The lack of awareness of what is stored in the lab is a hazard in case of an accident. During the 1-11-18 inspection, B016 appeared to have begun closure but no notice was posted [Truncated]

Violation Division: San Mateo County Environmental Health
Violation Program: HWLQG
Violation Source: CERS

Site ID: 70840
Site Name: SRI INTERNATIONAL
Violation Date: 06-23-2017
Citation: HSC 6.95 25508.1(a)-(f) - California Health and Safety Code, Chapter 6.95, Section(s) 25508.1(a)-(f)

Violation Description: Failure to electronically update business plan within 30 days of any one of the following events: A 100 percent or more increase in the quantity of a previously disclosed material. Any handling of a previously undisclosed hazardous materials at or above reportable quantities. A change of business address, business ownership, or business name. A substantial change in the handler's operations that requires modification to any portion of the business plan.

Violation Notes: Returned to compliance on 12/21/2017. Inventory is outdated. Ensure annual update of inventory and when any major changes in quantities or types of chemicals occurs.

Map ID
Direction
Distance
Elevation

MAP FINDINGS

Site

Database(s)

EDR ID Number
EPA ID Number

SRI INTERNATIONAL (Continued)

1007294586

Violation Division: San Mateo County Environmental Health
Violation Program: HMRRP
Violation Source: CERS

Site ID: 70840
Site Name: SRI INTERNATIONAL
Violation Date: 03-06-2018
Citation: 22 CCR 12 66262.34(f) - California Code of Regulations, Title 22, Chapter 12, Section(s) 66262.34(f)
Violation Description: Failure to properly label hazardous waste accumulation containers with the following requirements: "Hazardous Waste", name and address of the generator, physical and chemical characteristics of the Hazardous Waste, and starting accumulation date.
Violation Notes: Returned to compliance on 03/06/2018. During 12-21-17 inspection, unlabeled hazardous waste container observed in PN161. Corrected during inspection. During the 1-11-18 inspection, one hazardous waste container in S was observed with incomplete label. The hazardous waste was removed the next day (see "20180112_ZizzoDisposalMemo").

Violation Division: San Mateo County Environmental Health
Violation Program: HWLQG
Violation Source: CERS

Site ID: 70840
Site Name: SRI INTERNATIONAL
Violation Date: 03-06-2018
Citation: 22 CCR 15 66265.173 - California Code of Regulations, Title 22, Chapter 15, Section(s) 66265.173
Violation Description: Failure to meet the following container management requirements: (a) A container holding hazardous waste must always be closed during storage, except when it is necessary to add or remove waste. (b) A container holding hazardous waste must not be opened, handled, or stored in a manner which may rupture the container or cause it to leak.
Violation Notes: During the 2-11-18 inspection, several open hazardous waste containers - HPLC solvent filter - were observed. Within 30 days, please provide procedures for handling these filters, which are hazardous waste when discarded.

Violation Division: San Mateo County Environmental Health
Violation Program: HWLQG
Violation Source: CERS

Site ID: 70840
Site Name: SRI INTERNATIONAL
Violation Date: 03-06-2018
Citation: 22 CCR 15 66265.174 - California Code of Regulations, Title 22, Chapter 15, Section(s) 66265.174
Violation Description: Failure to inspect weekly areas where hazardous waste containers are stored. The owner or operator must look for leaking containers and for deterioration of containers caused by corrosion or other factors.
Violation Notes: During 1-11-18 inspection in S and 306, observed lapse in records documenting hazardous waste storage area inspections. Within 30 days, provide evidence that weekly inspections are occurring in hazardous waste storage areas in these buildings.

Violation Division: San Mateo County Environmental Health
Violation Program: HWLQG
Violation Source: CERS

Map ID
Direction
Distance
Elevation

MAP FINDINGS

Site

Database(s)

EDR ID Number
EPA ID Number

SRI INTERNATIONAL (Continued)

1007294586

Site ID: 70840
Site Name: SRI INTERNATIONAL
Violation Date: 06-03-2014
Citation: 22 CCR 12 66262.11 - California Code of Regulations, Title 22, Chapter 12, Section(s) 66262.11
Violation Description: Failure to determine if the waste generated is a hazardous waste.
Violation Notes: Returned to compliance on 06/18/2015. Facility must make waste determination on two waste streams, one is lab debris in the energetics lab which was contaminated lab debris in the fume hood with the explosives debris, open bag, with no label. They said this is mostly disposed of as hazardous waste. The other container is a clear 20 gallon drum outside s building storage pad. 6/18/15: wASTE NOW DISPOSED OF AS HAZARDOUS, ASSESSED IT DURING THIS WEEKS INSPECTIONS. Drum removed as hazardous
Violation Division: San Mateo County Environmental Health
Violation Program: HWLQG
Violation Source: CERS

Site ID: 70840
Site Name: SRI INTERNATIONAL
Violation Date: 11-15-2016
Citation: 22 CCR 15 66265.173 - California Code of Regulations, Title 22, Chapter 15, Section(s) 66265.173
Violation Description: Failure to meet the following container management requirements: (a) A container holding hazardous waste must always be closed during storage, except when it is necessary to add or remove waste. (b) A container holding hazardous waste must not be opened, handled, or stored in a manner which may rupture the container or cause it to leak.
Violation Notes: Returned to compliance on 11/15/2016. Building A basement B ? AB012 lab last used 1998 (?) abandoned ? 5-gal unlidded and unlabeled container with contaminated broken glass (beakers, vials, etc.); Building P south Paul Penwell was in lab w unlidded and unlabeled stainless steel container with contaminated glass (labeled during inspection)
Violation Division: San Mateo County Environmental Health
Violation Program: HWLQG
Violation Source: CERS

Site ID: 70840
Site Name: SRI INTERNATIONAL
Violation Date: 06-23-2017
Citation: HSC 6.95 25508(a)(1) - California Health and Safety Code, Chapter 6.95, Section(s) 25508(a)(1)
Violation Description: Failure to complete and electronically submit a site map with all required content.
Violation Notes: Returned to compliance on 02/16/2018. Maps do not make clear the location of hazardous materials storage above threshold. Some maps are not relevant to this program. Because of the large campus, maps (or a separate index map) should clearly indicate the location of each building within the campus setting. Please make these changes by August 21, 2017.
Violation Division: San Mateo County Environmental Health
Violation Program: HMRRP
Violation Source: CERS

Map ID
Direction
Distance
Elevation

MAP FINDINGS

Site

Database(s)

EDR ID Number
EPA ID Number

SRI INTERNATIONAL (Continued)

1007294586

Evaluation:
Eval General Type: Other/Unknown
Eval Date: 04-29-2015
Violations Found: No
Eval Type: Other, not routine, done by local agency
Eval Notes: communication with contractor re CEQA study around Menlo/Ath HS
Eval Division: San Mateo County Environmental Health
Eval Program: HWLQG
Eval Source: CERS

Eval General Type: Compliance Evaluation Inspection
Eval Date: 06-16-2015
Violations Found: No
Eval Type: Routine done by local agency
Eval Notes: Not reported
Eval Division: San Mateo County Environmental Health
Eval Program: HWLQG
Eval Source: CERS

Eval General Type: Compliance Evaluation Inspection
Eval Date: 06-23-2017
Violations Found: Yes
Eval Type: Routine done by local agency
Eval Notes: Not reported
Eval Division: San Mateo County Environmental Health
Eval Program: APSA
Eval Source: CERS

Eval General Type: Other/Unknown
Eval Date: 06-29-2015
Violations Found: No
Eval Type: Other, not routine, done by local agency
Eval Notes: Not reported
Eval Division: San Mateo County Environmental Health
Eval Program: HMRRP
Eval Source: CERS

Eval General Type: Other/Unknown
Eval Date: 09-10-2015
Violations Found: No
Eval Type: Other, not routine, done by local agency
Eval Notes: Not reported
Eval Division: San Mateo County Environmental Health
Eval Program: HMRRP
Eval Source: CERS

Eval General Type: Other/Unknown
Eval Date: 10-17-2016
Violations Found: No
Eval Type: Other, not routine, done by local agency
Eval Notes: Not reported
Eval Division: San Mateo County Environmental Health
Eval Program: HWLQG
Eval Source: CERS

Eval General Type: Other/Unknown
Eval Date: 11-07-2016

Map ID
Direction
Distance
Elevation

MAP FINDINGS

Site

Database(s)

EDR ID Number
EPA ID Number

SRI INTERNATIONAL (Continued)

1007294586

Violations Found: No
Eval Type: Other, not routine, done by local agency
Eval Notes: Not reported
Eval Division: San Mateo County Environmental Health
Eval Program: HWLQG
Eval Source: CERS

Eval General Type: Other/Unknown
Eval Date: 12-06-2013
Violations Found: No
Eval Type: Other, not routine, done by local agency
Eval Notes: Not reported
Eval Division: San Mateo County Environmental Health
Eval Program: HMRRP
Eval Source: CERS

Eval General Type: Other/Unknown
Eval Date: 12-12-2013
Violations Found: No
Eval Type: Other, not routine, done by local agency
Eval Notes: portal consultation
Eval Division: San Mateo County Environmental Health
Eval Program: HMRRP
Eval Source: CERS

Eval General Type: Compliance Evaluation Inspection
Eval Date: 12-13-2017
Violations Found: No
Eval Type: Routine done by local agency
Eval Notes: Not reported
Eval Division: San Mateo County Environmental Health
Eval Program: HWLQG
Eval Source: CERS

Eval General Type: Other/Unknown
Eval Date: 12-28-2016
Violations Found: No
Eval Type: Other, not routine, done by local agency
Eval Notes: Not reported
Eval Division: San Mateo County Environmental Health
Eval Program: HWLQG
Eval Source: CERS

Eval General Type: Other/Unknown
Eval Date: 01-09-2018
Violations Found: No
Eval Type: Other, not routine, done by local agency
Eval Notes: they may be "treating" ewaste
Eval Division: San Mateo County Environmental Health
Eval Program: HWLQG
Eval Source: CERS

Eval General Type: Other/Unknown
Eval Date: 05-08-2014
Violations Found: No
Eval Type: Other, not routine, done by local agency
Eval Notes: Not reported

Map ID
Direction
Distance
Elevation

MAP FINDINGS

Site

Database(s)

EDR ID Number
EPA ID Number

SRI INTERNATIONAL (Continued)

1007294586

Eval Division: San Mateo County Environmental Health
Eval Program: HWLQG
Eval Source: CERS

Eval General Type: Compliance Evaluation Inspection
Eval Date: 06-16-2015
Violations Found: No
Eval Type: Routine done by local agency
Eval Notes: Not reported
Eval Division: San Mateo County Environmental Health
Eval Program: APSA
Eval Source: CERS

Eval General Type: Other/Unknown
Eval Date: 06-22-2017
Violations Found: No
Eval Type: Other, not routine, done by local agency
Eval Notes: Not reported
Eval Division: San Mateo County Environmental Health
Eval Program: APSA
Eval Source: CERS

Eval General Type: Other/Unknown
Eval Date: 07-02-2014
Violations Found: No
Eval Type: Other, not routine, done by local agency
Eval Notes: HMBP review
Eval Division: San Mateo County Environmental Health
Eval Program: HMRRP
Eval Source: CERS

Eval General Type: Other/Unknown
Eval Date: 08-08-2013
Violations Found: No
Eval Type: Other, not routine, done by local agency
Eval Notes: CERS/ PORTAL MAP AND INVENTORY PROGRESS REVIEW FOR FACILITY WIDE HMBP
Eval Division: San Mateo County Environmental Health
Eval Program: HMRRP
Eval Source: CERS

Eval General Type: Other/Unknown
Eval Date: 10-14-2015
Violations Found: No
Eval Type: Other, not routine, done by local agency
Eval Notes: Not reported
Eval Division: San Mateo County Environmental Health
Eval Program: HMRRP
Eval Source: CERS

Eval General Type: Other/Unknown
Eval Date: 11-08-2016
Violations Found: No
Eval Type: Other, not routine, done by local agency
Eval Notes: Not reported
Eval Division: San Mateo County Environmental Health
Eval Program: HWLQG
Eval Source: CERS

Map ID
Direction
Distance
Elevation

MAP FINDINGS

Site

Database(s)

EDR ID Number
EPA ID Number

SRI INTERNATIONAL (Continued)

1007294586

Eval General Type:	Other/Unknown
Eval Date:	12-20-2016
Violations Found:	No
Eval Type:	Other, not routine, done by local agency
Eval Notes:	Not reported
Eval Division:	San Mateo County Environmental Health
Eval Program:	HWLQG
Eval Source:	CERS
Eval General Type:	Other/Unknown
Eval Date:	12-27-2016
Violations Found:	No
Eval Type:	Other, not routine, done by local agency
Eval Notes:	Not reported
Eval Division:	San Mateo County Environmental Health
Eval Program:	HWLQG
Eval Source:	CERS
Eval General Type:	Other/Unknown
Eval Date:	12-28-2016
Violations Found:	No
Eval Type:	Other, not routine, done by local agency
Eval Notes:	Not reported
Eval Division:	San Mateo County Environmental Health
Eval Program:	HMRRP
Eval Source:	CERS
Eval General Type:	Compliance Evaluation Inspection
Eval Date:	03-06-2018
Violations Found:	Yes
Eval Type:	Routine done by local agency
Eval Notes:	This inspection occurred over the course of three days: 12-21-17 (P), 1-11-18 (R, S-1, 306, P-shed, and A-basement), and 2-11-18 (L).
Eval Division:	San Mateo County Environmental Health
Eval Program:	HWLQG
Eval Source:	CERS
Eval General Type:	Other/Unknown
Eval Date:	05-05-2017
Violations Found:	No
Eval Type:	Other, not routine, done by local agency
Eval Notes:	Not reported
Eval Division:	San Mateo County Environmental Health
Eval Program:	HWLQG
Eval Source:	CERS
Eval General Type:	Compliance Evaluation Inspection
Eval Date:	06-03-2014
Violations Found:	No
Eval Type:	Routine done by local agency
Eval Notes:	Not reported
Eval Division:	San Mateo County Environmental Health
Eval Program:	HMRRP
Eval Source:	CERS
Eval General Type:	Other/Unknown
Eval Date:	06-10-2014

Map ID
Direction
Distance
Elevation

MAP FINDINGS

Site

Database(s)

EDR ID Number
EPA ID Number

SRI INTERNATIONAL (Continued)

1007294586

Violations Found:	No
Eval Type:	Other, not routine, done by local agency
Eval Notes:	approved
Eval Division:	San Mateo County Environmental Health
Eval Program:	HMRRP
Eval Source:	CERS
Eval General Type:	Other/Unknown
Eval Date:	06-13-2014
Violations Found:	No
Eval Type:	Other, not routine, done by local agency
Eval Notes:	Not reported
Eval Division:	San Mateo County Environmental Health
Eval Program:	HMRRP
Eval Source:	CERS
Eval General Type:	Other/Unknown
Eval Date:	06-22-2017
Violations Found:	No
Eval Type:	Other, not routine, done by local agency
Eval Notes:	Not reported
Eval Division:	San Mateo County Environmental Health
Eval Program:	HMRRP
Eval Source:	CERS
Eval General Type:	Compliance Evaluation Inspection
Eval Date:	06-23-2017
Violations Found:	Yes
Eval Type:	Routine done by local agency
Eval Notes:	Not reported
Eval Division:	San Mateo County Environmental Health
Eval Program:	HMRRP
Eval Source:	CERS
Eval General Type:	Compliance Evaluation Inspection
Eval Date:	11-15-2016
Violations Found:	Yes
Eval Type:	Routine done by local agency
Eval Notes:	Recent changes in business have reduced the number of researchers and caused a greater turn over in scientists. It appears that some inspected labs with open containers and old chemicals may be vacant. Responsible parties for remaining chemicals and abandoned experiments were not clear from SRI staff responses. SRI has a form for documenting proper lab clearance. These forms were not provided for labs observed to be vacated or for which an assigned researcher could not be found. Recommend adding a lab closure/transfer/clearance section to the hazardous waste management training describing procedures for safe decommissioning of chemicals and equipment, official forms, and accountability. SRI conserves resources by sharing chemicals (expired and otherwise) among researchers. Reusable chemicals are stored in plastic bins in individual labs and identified by interested researchers through the facility's inventory system. To ensure communication of these chemicals availability, [Truncated]
Eval Division:	San Mateo County Environmental Health
Eval Program:	HWLQG
Eval Source:	CERS

Map ID
Direction
Distance
Elevation

MAP FINDINGS

Site

Database(s)

EDR ID Number
EPA ID Number

SRI INTERNATIONAL (Continued)

1007294586

Eval General Type: Other/Unknown
Eval Date: 12-13-2017
Violations Found: No
Eval Type: Other, not routine, done by local agency
Eval Notes: Not reported
Eval Division: San Mateo County Environmental Health
Eval Program: HWLQG
Eval Source: CERS

Eval General Type: Compliance Evaluation Inspection
Eval Date: 02-09-2011
Violations Found: No
Eval Type: Routine done by local agency
Eval Notes: Inspector Name: San Mateo
Eval Division: San Mateo County Environmental Health
Eval Program: HWLQG
Eval Source: CERS

Eval General Type: Compliance Evaluation Inspection
Eval Date: 06-03-2014
Violations Found: Yes
Eval Type: Routine done by local agency
Eval Notes: Not reported
Eval Division: San Mateo County Environmental Health
Eval Program: HWLQG
Eval Source: CERS

Eval General Type: Compliance Evaluation Inspection
Eval Date: 06-16-2015
Violations Found: No
Eval Type: Routine done by local agency
Eval Notes: Not reported
Eval Division: San Mateo County Environmental Health
Eval Program: HMRRP
Eval Source: CERS

Eval General Type: Other/Unknown
Eval Date: 12-27-2016
Violations Found: No
Eval Type: Other, not routine, done by local agency
Eval Notes: Not reported
Eval Division: San Mateo County Environmental Health
Eval Program: HMRRP
Eval Source: CERS

Enforcement Action:
Site ID: 70840
Site Name: SRI INTERNATIONAL
Site Address: 333 RAVENSWOOD AVE
Site City: MENLO PARK
Site Zip: 94025
Enf Action Date: 06-03-2014
Enf Action Type: Notice of Violation (Unified Program)
Enf Action Description: Notice of Violation Issued by the Inspector at the Time of Inspection
Enf Action Notes: Not reported
Enf Action Division: San Mateo County Environmental Health
Enf Action Program: HWLQG

Map ID
Direction
Distance
Elevation

MAP FINDINGS

Site

Database(s)

EDR ID Number
EPA ID Number

SRI INTERNATIONAL (Continued)

1007294586

Enf Action Source: CERS

Coordinates:
Site ID: 70840
Facility Name: SRI INTERNATIONAL
Env Int Type Code: HWG
Program ID: 10154001
Coord Name: Not reported
Ref Point Type Desc: Center of a facility or station.
Latitude: 37.458070
Longitude: -122.177080

Affiliation:
Affiliation Type Desc: Operator
Entity Name: SRI INTERNATIONAL
Entity Title: Not reported
Affiliation Address: Not reported
Affiliation City: Not reported
Affiliation State: Not reported
Affiliation Country: Not reported
Affiliation Zip: Not reported
Affiliation Phone: (650) 859-2000

Affiliation Type Desc: Regional Board Caseworker
Entity Name: Regional Water Board - SAN FRANCISCO BAY RWQCB (REGION 2)
Entity Title: Not reported
Affiliation Address: 1515 CLAY ST SUITE 1400
Affiliation City: OAKLAND
Affiliation State: CA
Affiliation Country: Not reported
Affiliation Zip: Not reported
Affiliation Phone: Not reported

Affiliation Type Desc: CUPA District
Entity Name: San Mateo County Environmental Health
Entity Title: Not reported
Affiliation Address: 2000 Alameda de las Pulgas, Suite 100
Affiliation City: San Mateo
Affiliation State: CA
Affiliation Country: Not reported
Affiliation Zip: 94403
Affiliation Phone: (650) 372-6200

Affiliation Type Desc: Document Preparer
Entity Name: Richard Ciaffredo
Entity Title: Not reported
Affiliation Address: Not reported
Affiliation City: Not reported
Affiliation State: Not reported
Affiliation Country: Not reported
Affiliation Zip: Not reported
Affiliation Phone: Not reported

Affiliation Type Desc: Environmental Contact
Entity Name: Richard Ciaffredo
Entity Title: Not reported

Map ID
Direction
Distance
Elevation

MAP FINDINGS

Site

Database(s)

EDR ID Number
EPA ID Number

SRI INTERNATIONAL (Continued)

1007294586

Affiliation Address: 333 Ravenswood Avenue, AE128
Affiliation City: Menlo Park
Affiliation State: CA
Affiliation Country: Not reported
Affiliation Zip: 94025
Affiliation Phone: Not reported

Affiliation Type Desc: Legal Owner
Entity Name: SRI INTERNATIONAL
Entity Title: Not reported
Affiliation Address: 333 RAVENSWOOD AVE.
Affiliation City: MENLO PARK
Affiliation State: CA
Affiliation Country: United States
Affiliation Zip: 94025
Affiliation Phone: (650) 859-2000

Affiliation Type Desc: Property Owner
Entity Name: SRI INTERNATIONAL
Entity Title: Not reported
Affiliation Address: 333 RAVENSWOOD AVE.
Affiliation City: MENLO PARK
Affiliation State: CA
Affiliation Country: United States
Affiliation Zip: 94025
Affiliation Phone: (650) 859-2000

Affiliation Type Desc: Identification Signer
Entity Name: Richard Ciaffredo
Entity Title: Environmental Programs / Fire Protection Manager
Affiliation Address: Not reported
Affiliation City: Not reported
Affiliation State: Not reported
Affiliation Country: Not reported
Affiliation Zip: Not reported
Affiliation Phone: Not reported

Affiliation Type Desc: Facility Mailing Address
Entity Name: Mailing Address
Entity Title: Not reported
Affiliation Address: 333 RAVENSWOOD AVE.
Affiliation City: MENLO PARK
Affiliation State: CA
Affiliation Country: Not reported
Affiliation Zip: 94025
Affiliation Phone: Not reported

Affiliation Type Desc: Parent Corporation
Entity Name: SRI INTERNATIONAL
Entity Title: Not reported
Affiliation Address: Not reported
Affiliation City: Not reported
Affiliation State: Not reported
Affiliation Country: Not reported
Affiliation Zip: Not reported
Affiliation Phone: Not reported

Map ID
Direction
Distance
Elevation

MAP FINDINGS

Site

Database(s)

EDR ID Number
EPA ID Number

SRI INTERNATIONAL (Continued)

1007294586

Name: SRI INTERNATIONAL
Address: 333 RAVENSWOOD AVE
City,State,Zip: MENLO PARK, CA 94025
Site ID: 70840
CERS ID: 10154001
CERS Description: Chemical Storage Facilities

Violations:

Site ID: 70840
Site Name: SRI INTERNATIONAL
Violation Date: 06-23-2017
Citation: HSC 6.67 25270.4.5(a) - California Health and Safety Code, Chapter 6.67, Section(s) 25270.4.5(a)
Violation Description: Failure to designate person who reports to management as accountable for discharge prevention at facility.
Violation Notes: Returned to compliance on 07/28/2017. SPCC does not identify a person reporting to management who is responsible for discharge prevention. Assign someone to this responsibility and revise the SPCC.
Violation Division: San Mateo County Environmental Health
Violation Program: APSA
Violation Source: CERS

Site ID: 70840
Site Name: SRI INTERNATIONAL
Violation Date: 03-06-2018
Citation: 22 CCR 15 66265.177 - California Code of Regulations, Title 22, Chapter 15, Section(s) 66265.177
Violation Description: Failure to separate incompatible wastes from the same container, nearby containers, or unwashed containers which previously contained incompatible waste or materials.
Violation Notes: Returned to compliance on 03/06/2018. During 12-21-17 inspection, incompatible flammable gas and corrosives observed stored in same cabinet space in PN208. Also observed ammonium hydroxide stored in flammable cabinet. Corrected during inspection.
Violation Division: San Mateo County Environmental Health
Violation Program: HWLQG
Violation Source: CERS

Site ID: 70840
Site Name: SRI INTERNATIONAL
Violation Date: 06-23-2017
Citation: HSC 6.95 25508(a)(1) - California Health and Safety Code, Chapter 6.95, Section(s) 25508(a)(1)
Violation Description: Failure to complete and electronically submit hazardous material inventory information for all reportable hazardous materials on site at or above reportable quantities.
Violation Notes: Returned to compliance on 12/21/2017. Inventory is inaccurate. Some materials were not present in quantities indicated in the locations indicated. Some materials that were observed above threshold in areas are not listed on the inventory. Please consider including only hazardous materials above regulatory threshold and EHS substances per building or building wing. Please make these changes by August 21, 2017.
Violation Division: San Mateo County Environmental Health
Violation Program: HMRRP
Violation Source: CERS

Site ID: 70840

Map ID
Direction
Distance
Elevation

MAP FINDINGS

Site

Database(s)

EDR ID Number
EPA ID Number

SRI INTERNATIONAL (Continued)

1007294586

Site Name: SRI INTERNATIONAL
Violation Date: 03-06-2018
Citation: HSC 6.5 Multiple - California Health and Safety Code, Chapter 6.5, Section(s) Multiple
Violation Description: RCRA Large Quantity Generator Program - Operations/Maintenance - General
Violation Notes: Returned to compliance on 03/19/2018. During the 2-11-18 inspection, chemicals were stored in a waste-like manner in B-218, B-246, and possibly other labs in the same building. Many of the bottles are unlabeled, stored under other supplies, on their sides, or upside down. The manner of storage does not indicate these chemicals represent valued product, in fact many chemicals appear to be abandoned. During the 12-21-17 inspection, many old chemicals were observed in upper cabinets in PN208. The lab occupant indicated that he had "inherited" these chemicals, which were the responsibility of another scientist who occupied a different lab space. It was unclear whether the chemicals (some of them expired and on site for up to 20+ years) had been abandoned, are waste, or are re-usable product. According to 22 CCR 66261.2, a material is a waste if it poses a threat to the environment or human health and it meets either, or both, of the following: 1) it is mislabeled or not adequately labeled, unless the [Truncated]

Violation Division: San Mateo County Environmental Health
Violation Program: HWLQG
Violation Source: CERS

Site ID: 70840
Site Name: SRI INTERNATIONAL
Violation Date: 11-15-2016
Citation: 22 CCR 12 66262.34(f) - California Code of Regulations, Title 22, Chapter 12, Section(s) 66262.34(f)
Violation Description: Failure to properly label hazardous waste accumulation containers with the following requirements: "Hazardous Waste", name and address of the generator, physical and chemical characteristics of the Hazardous Waste, and starting accumulation date.
Violation Notes: Returned to compliance on 11/15/2016. The following containers of hazardous waste were found without hazardous waste labels: Building A basement B ? AB012 lab last used 1998 (?) abandoned ? 5-gal unlidded and unlabeled container with contaminated broken glass (beakers, vials, etc.); Building P south Paul Penwell was in lab w unlidded and unlabeled stainless steel container with contaminated glass (labeled during inspection); Building P south ? hood in abandoned lab ? ?reject amyl acetate;? Building P north ? hood in abandoned lab ? ?formic acid? and open shallow beaker with liquid; Building P north ? hood in abandoned lab ? SS bowl with liquid on a heater nearby beaker with ppt ; first floor of P Building N biotech with acumulation start dates missing from 2 Hw containers (corrected during inspection); Building P north ? on counter near sink plastic container with round-bottom flask with dark liquid and beaker with blue ppt; Building P north ? on counter near sink one bottle n hexyl silane crusty ? expir [Truncated]

Violation Division: San Mateo County Environmental Health
Violation Program: HWLQG
Violation Source: CERS

Site ID: 70840
Site Name: SRI INTERNATIONAL
Violation Date: 03-06-2018

Map ID
Direction
Distance
Elevation

MAP FINDINGS

Site

Database(s)

EDR ID Number
EPA ID Number

SRI INTERNATIONAL (Continued)

1007294586

Citation: 22 CCR 15 66265.31 - California Code of Regulations, Title 22, Chapter 15, Section(s) 66265.31

Violation Description: Failure to maintain and operate the facility to minimize the possibility of a fire, explosion, or any unplanned sudden or non-sudden release of hazardous waste or hazardous waste constituents to air, soil, or surface water which could threaten human health or the environment.

Violation Notes: Returned to compliance on 03/06/2018. During 12-21-17 inspection several labs were inactive with no obvious activity but no posted notice on the lab door (as required) to indicate the lab was undergoing closure. Laboratory occupants are required to prepare a checklist (found on the SRI EH&S website) of events, time schedules, and people involved with the move and to consult EH&S early in the planning process. Labs N228, N226, and PS168 appeared to have begun closure but no notice was posted on the lab door. During the 12-21-17 inspection, many old chemicals were observed in upper cabinets in PN208. The lab occupant indicated that he had "inherited" these chemicals, which were the responsibility of another scientist who was not present. Most of the bottles were bar-coded indicating registration in the SRI chemical database. The lack of awareness of what is stored in the lab is a hazard in case of an accident. During the 1-11-18 inspection, B016 appeared to have begun closure but no notice was posted [Truncated]

Violation Division: San Mateo County Environmental Health
Violation Program: HWLQG
Violation Source: CERS

Site ID: 70840
Site Name: SRI INTERNATIONAL
Violation Date: 06-23-2017
Citation: HSC 6.95 25508.1(a)-(f) - California Health and Safety Code, Chapter 6.95, Section(s) 25508.1(a)-(f)

Violation Description: Failure to electronically update business plan within 30 days of any one of the following events: A 100 percent or more increase in the quantity of a previously disclosed material. Any handling of a previously undisclosed hazardous materials at or above reportable quantities. A change of business address, business ownership, or business name. A substantial change in the handler's operations that requires modification to any portion of the business plan.

Violation Notes: Returned to compliance on 12/21/2017. Inventory is outdated. Ensure annual update of inventory and when any major changes in quantities or types of chemicals occurs.

Violation Division: San Mateo County Environmental Health
Violation Program: HMRRP
Violation Source: CERS

Site ID: 70840
Site Name: SRI INTERNATIONAL
Violation Date: 03-06-2018
Citation: 22 CCR 12 66262.34(f) - California Code of Regulations, Title 22, Chapter 12, Section(s) 66262.34(f)

Violation Description: Failure to properly label hazardous waste accumulation containers with the following requirements: "Hazardous Waste", name and address of the generator, physical and chemical characteristics of the Hazardous Waste, and starting accumulation date.

Violation Notes: Returned to compliance on 03/06/2018. During 12-21-17 inspection, unlabeled hazardous waste container observed in PN161. Corrected

Map ID
Direction
Distance
Elevation

MAP FINDINGS

Site

Database(s)

EDR ID Number
EPA ID Number

SRI INTERNATIONAL (Continued)

1007294586

Violation Division: during inspection. During the 1-11-18 inspection, one hazardous waste container in S was observed with incomplete label. The hazardous waste was removed the next day (see "20180112_ZizzoDisposalMemo").
Violation Program: San Mateo County Environmental Health
Violation Source: HWLQG
CERS

Site ID: 70840
Site Name: SRI INTERNATIONAL
Violation Date: 03-06-2018
Citation: 22 CCR 15 66265.173 - California Code of Regulations, Title 22, Chapter 15, Section(s) 66265.173

Violation Description: Failure to meet the following container management requirements: (a) A container holding hazardous waste must always be closed during storage, except when it is necessary to add or remove waste. (b) A container holding hazardous waste must not be opened, handled, or stored in a manner which may rupture the container or cause it to leak.

Violation Notes: During the 2-11-18 inspection, several open hazardous waste containers - HPLC solvent filter - were observed. Within 30 days, please provide procedures for handling these filters, which are hazardous waste when discarded.

Violation Division: San Mateo County Environmental Health
Violation Program: HWLQG
Violation Source: CERS

Site ID: 70840
Site Name: SRI INTERNATIONAL
Violation Date: 03-06-2018
Citation: 22 CCR 15 66265.174 - California Code of Regulations, Title 22, Chapter 15, Section(s) 66265.174

Violation Description: Failure to inspect weekly areas where hazardous waste containers are stored. The owner or operator must look for leaking containers and for deterioration of containers caused by corrosion or other factors.

Violation Notes: During 1-11-18 inspection in S and 306, observed lapse in records documenting hazardous waste storage area inspections. Within 30 days, provide evidence that weekly inspections are occurring in hazardous waste storage areas in these buildings.

Violation Division: San Mateo County Environmental Health
Violation Program: HWLQG
Violation Source: CERS

Site ID: 70840
Site Name: SRI INTERNATIONAL
Violation Date: 06-03-2014
Citation: 22 CCR 12 66262.11 - California Code of Regulations, Title 22, Chapter 12, Section(s) 66262.11

Violation Description: Failure to determine if the waste generated is a hazardous waste.
Violation Notes: Returned to compliance on 06/18/2015. Facility must make waste determination on two waste streams, one is lab debris in the energetics lab which was contaminated lab debris in the fume hood with the explosives debris, open bag, with no label. They said this is mostly disposed of as hazardous waste. The other container is a clear 20 gallon drum outside s building storage pad. 6/18/15: wASTE NOW DISPOSED OF AS HAZARDOUS, ASSESSED IT DURING THIS WEEKS INSPECTIONS. Drum removed as hazardous

Violation Division: San Mateo County Environmental Health

Map ID
Direction
Distance
Elevation

MAP FINDINGS

Site

Database(s)

EDR ID Number
EPA ID Number

SRI INTERNATIONAL (Continued)

1007294586

Violation Program: HWLQG
Violation Source: CERS

Site ID: 70840
Site Name: SRI INTERNATIONAL
Violation Date: 11-15-2016
Citation: 22 CCR 15 66265.173 - California Code of Regulations, Title 22, Chapter 15, Section(s) 66265.173

Violation Description: Failure to meet the following container management requirements: (a) A container holding hazardous waste must always be closed during storage, except when it is necessary to add or remove waste. (b) A container holding hazardous waste must not be opened, handled, or stored in a manner which may rupture the container or cause it to leak.

Violation Notes: Returned to compliance on 11/15/2016. Building A basement B ? AB012 lab last used 1998 (?) abandoned ? 5-gal unlidded and unlabeled container with contaminated broken glass (beakers, vials, etc.); Building P south Paul Penwell was in lab w unlidded and unlabeled stainless steel container with contaminated glass (labeled during inspection)

Violation Division: San Mateo County Environmental Health
Violation Program: HWLQG
Violation Source: CERS

Site ID: 70840
Site Name: SRI INTERNATIONAL
Violation Date: 06-23-2017
Citation: HSC 6.95 25508(a)(1) - California Health and Safety Code, Chapter 6.95, Section(s) 25508(a)(1)

Violation Description: Failure to complete and electronically submit a site map with all required content.

Violation Notes: Returned to compliance on 02/16/2018. Maps do not make clear the location of hazardous materials storage above threshold. Some maps are not relevant to this program. Because of the large campus, maps (or a separate index map) should clearly indicate the location of each building within the campus setting. Please make these changes by August 21, 2017.

Violation Division: San Mateo County Environmental Health
Violation Program: HMRRP
Violation Source: CERS

Evaluation:
Eval General Type: Other/Unknown
Eval Date: 04-29-2015
Violations Found: No
Eval Type: Other, not routine, done by local agency
Eval Notes: communication with contractor re CEQA study around Menlo/Ath HS
Eval Division: San Mateo County Environmental Health
Eval Program: HWLQG
Eval Source: CERS

Eval General Type: Compliance Evaluation Inspection
Eval Date: 06-16-2015
Violations Found: No
Eval Type: Routine done by local agency
Eval Notes: Not reported
Eval Division: San Mateo County Environmental Health

Map ID
Direction
Distance
Elevation

MAP FINDINGS

Site

Database(s)

EDR ID Number
EPA ID Number

SRI INTERNATIONAL (Continued)

1007294586

Eval Program: HWLQG
Eval Source: CERS

Eval General Type: Compliance Evaluation Inspection
Eval Date: 06-23-2017
Violations Found: Yes
Eval Type: Routine done by local agency
Eval Notes: Not reported
Eval Division: San Mateo County Environmental Health
Eval Program: APSA
Eval Source: CERS

Eval General Type: Other/Unknown
Eval Date: 06-29-2015
Violations Found: No
Eval Type: Other, not routine, done by local agency
Eval Notes: Not reported
Eval Division: San Mateo County Environmental Health
Eval Program: HMRRP
Eval Source: CERS

Eval General Type: Other/Unknown
Eval Date: 09-10-2015
Violations Found: No
Eval Type: Other, not routine, done by local agency
Eval Notes: Not reported
Eval Division: San Mateo County Environmental Health
Eval Program: HMRRP
Eval Source: CERS

Eval General Type: Other/Unknown
Eval Date: 10-17-2016
Violations Found: No
Eval Type: Other, not routine, done by local agency
Eval Notes: Not reported
Eval Division: San Mateo County Environmental Health
Eval Program: HWLQG
Eval Source: CERS

Eval General Type: Other/Unknown
Eval Date: 11-07-2016
Violations Found: No
Eval Type: Other, not routine, done by local agency
Eval Notes: Not reported
Eval Division: San Mateo County Environmental Health
Eval Program: HWLQG
Eval Source: CERS

Eval General Type: Other/Unknown
Eval Date: 12-06-2013
Violations Found: No
Eval Type: Other, not routine, done by local agency
Eval Notes: Not reported
Eval Division: San Mateo County Environmental Health
Eval Program: HMRRP
Eval Source: CERS

Map ID
Direction
Distance
Elevation

MAP FINDINGS

Site

Database(s)

EDR ID Number
EPA ID Number

SRI INTERNATIONAL (Continued)

1007294586

Eval General Type: Other/Unknown
Eval Date: 12-12-2013
Violations Found: No
Eval Type: Other, not routine, done by local agency
Eval Notes: portal consultation
Eval Division: San Mateo County Environmental Health
Eval Program: HMRRP
Eval Source: CERS

Eval General Type: Compliance Evaluation Inspection
Eval Date: 12-13-2017
Violations Found: No
Eval Type: Routine done by local agency
Eval Notes: Not reported
Eval Division: San Mateo County Environmental Health
Eval Program: HWLQG
Eval Source: CERS

Eval General Type: Other/Unknown
Eval Date: 12-28-2016
Violations Found: No
Eval Type: Other, not routine, done by local agency
Eval Notes: Not reported
Eval Division: San Mateo County Environmental Health
Eval Program: HWLQG
Eval Source: CERS

Eval General Type: Other/Unknown
Eval Date: 01-09-2018
Violations Found: No
Eval Type: Other, not routine, done by local agency
Eval Notes: they may be "treating" ewaste
Eval Division: San Mateo County Environmental Health
Eval Program: HWLQG
Eval Source: CERS

Eval General Type: Other/Unknown
Eval Date: 05-08-2014
Violations Found: No
Eval Type: Other, not routine, done by local agency
Eval Notes: Not reported
Eval Division: San Mateo County Environmental Health
Eval Program: HWLQG
Eval Source: CERS

Eval General Type: Compliance Evaluation Inspection
Eval Date: 06-16-2015
Violations Found: No
Eval Type: Routine done by local agency
Eval Notes: Not reported
Eval Division: San Mateo County Environmental Health
Eval Program: APSA
Eval Source: CERS

Eval General Type: Other/Unknown
Eval Date: 06-22-2017
Violations Found: No

Map ID
Direction
Distance
Elevation

MAP FINDINGS

Site

Database(s)

EDR ID Number
EPA ID Number

SRI INTERNATIONAL (Continued)

1007294586

Eval Type:	Other, not routine, done by local agency
Eval Notes:	Not reported
Eval Division:	San Mateo County Environmental Health
Eval Program:	APSA
Eval Source:	CERS
Eval General Type:	Other/Unknown
Eval Date:	07-02-2014
Violations Found:	No
Eval Type:	Other, not routine, done by local agency
Eval Notes:	HMBP review
Eval Division:	San Mateo County Environmental Health
Eval Program:	HMRRP
Eval Source:	CERS
Eval General Type:	Other/Unknown
Eval Date:	08-08-2013
Violations Found:	No
Eval Type:	Other, not routine, done by local agency
Eval Notes:	CERS/ PORTAL MAP AND INVENTORY PROGRESS REVIEW FOR FACILITY WIDE HMBP
Eval Division:	San Mateo County Environmental Health
Eval Program:	HMRRP
Eval Source:	CERS
Eval General Type:	Other/Unknown
Eval Date:	10-14-2015
Violations Found:	No
Eval Type:	Other, not routine, done by local agency
Eval Notes:	Not reported
Eval Division:	San Mateo County Environmental Health
Eval Program:	HMRRP
Eval Source:	CERS
Eval General Type:	Other/Unknown
Eval Date:	11-08-2016
Violations Found:	No
Eval Type:	Other, not routine, done by local agency
Eval Notes:	Not reported
Eval Division:	San Mateo County Environmental Health
Eval Program:	HWLQG
Eval Source:	CERS
Eval General Type:	Other/Unknown
Eval Date:	12-20-2016
Violations Found:	No
Eval Type:	Other, not routine, done by local agency
Eval Notes:	Not reported
Eval Division:	San Mateo County Environmental Health
Eval Program:	HWLQG
Eval Source:	CERS
Eval General Type:	Other/Unknown
Eval Date:	12-27-2016
Violations Found:	No
Eval Type:	Other, not routine, done by local agency
Eval Notes:	Not reported
Eval Division:	San Mateo County Environmental Health

Map ID
Direction
Distance
Elevation

MAP FINDINGS

Site

Database(s)

EDR ID Number
EPA ID Number

SRI INTERNATIONAL (Continued)

1007294586

Eval Program: HWLQG
Eval Source: CERS

Eval General Type: Other/Unknown
Eval Date: 12-28-2016
Violations Found: No
Eval Type: Other, not routine, done by local agency
Eval Notes: Not reported
Eval Division: San Mateo County Environmental Health
Eval Program: HMRRP
Eval Source: CERS

Eval General Type: Compliance Evaluation Inspection
Eval Date: 03-06-2018
Violations Found: Yes
Eval Type: Routine done by local agency
Eval Notes: This inspection occurred over the course of three days: 12-21-17 (P), 1-11-18 (R, S-1, 306, P-shed, and A-basement), and 2-11-18 (L).
Eval Division: San Mateo County Environmental Health
Eval Program: HWLQG
Eval Source: CERS

Eval General Type: Other/Unknown
Eval Date: 05-05-2017
Violations Found: No
Eval Type: Other, not routine, done by local agency
Eval Notes: Not reported
Eval Division: San Mateo County Environmental Health
Eval Program: HWLQG
Eval Source: CERS

Eval General Type: Compliance Evaluation Inspection
Eval Date: 06-03-2014
Violations Found: No
Eval Type: Routine done by local agency
Eval Notes: Not reported
Eval Division: San Mateo County Environmental Health
Eval Program: HMRRP
Eval Source: CERS

Eval General Type: Other/Unknown
Eval Date: 06-10-2014
Violations Found: No
Eval Type: Other, not routine, done by local agency
Eval Notes: approved
Eval Division: San Mateo County Environmental Health
Eval Program: HMRRP
Eval Source: CERS

Eval General Type: Other/Unknown
Eval Date: 06-13-2014
Violations Found: No
Eval Type: Other, not routine, done by local agency
Eval Notes: Not reported
Eval Division: San Mateo County Environmental Health
Eval Program: HMRRP
Eval Source: CERS

Map ID
Direction
Distance
Elevation

MAP FINDINGS

Site

Database(s)

EDR ID Number
EPA ID Number

SRI INTERNATIONAL (Continued)

1007294586

Eval General Type:	Other/Unknown
Eval Date:	06-22-2017
Violations Found:	No
Eval Type:	Other, not routine, done by local agency
Eval Notes:	Not reported
Eval Division:	San Mateo County Environmental Health
Eval Program:	HMRRP
Eval Source:	CERS
Eval General Type:	Compliance Evaluation Inspection
Eval Date:	06-23-2017
Violations Found:	Yes
Eval Type:	Routine done by local agency
Eval Notes:	Not reported
Eval Division:	San Mateo County Environmental Health
Eval Program:	HMRRP
Eval Source:	CERS
Eval General Type:	Compliance Evaluation Inspection
Eval Date:	11-15-2016
Violations Found:	Yes
Eval Type:	Routine done by local agency
Eval Notes:	Recent changes in business have reduced the number of researchers and caused a greater turn over in scientists. It appears that some inspected labs with open containers and old chemicals may be vacant. Responsible parties for remaining chemicals and abandoned experiments were not clear from SRI staff responses. SRI has a form for documenting proper lab clearance. These forms were not provided for labs observed to be vacated or for which an assigned researcher could not be found. Recommend adding a lab closure/transfer/clearance section to the hazardous waste management training describing procedures for safe decommissioning of chemicals and equipment, official forms, and accountability. SRI conserves resources by sharing chemicals (expired and otherwise) among researchers. Reusable chemicals are stored in plastic bins in individual labs and identified by interested researchers through the facility's inventory system. To ensure communication of these chemicals availability, [Truncated]
Eval Division:	San Mateo County Environmental Health
Eval Program:	HWLQG
Eval Source:	CERS
Eval General Type:	Other/Unknown
Eval Date:	12-13-2017
Violations Found:	No
Eval Type:	Other, not routine, done by local agency
Eval Notes:	Not reported
Eval Division:	San Mateo County Environmental Health
Eval Program:	HWLQG
Eval Source:	CERS
Eval General Type:	Compliance Evaluation Inspection
Eval Date:	02-09-2011
Violations Found:	No
Eval Type:	Routine done by local agency
Eval Notes:	Inspector Name: San Mateo
Eval Division:	San Mateo County Environmental Health
Eval Program:	HWLQG

Map ID
Direction
Distance
Elevation

MAP FINDINGS

Site

Database(s)

EDR ID Number
EPA ID Number

SRI INTERNATIONAL (Continued)

1007294586

Eval Source: CERS

Eval General Type: Compliance Evaluation Inspection
Eval Date: 06-03-2014
Violations Found: Yes
Eval Type: Routine done by local agency
Eval Notes: Not reported
Eval Division: San Mateo County Environmental Health
Eval Program: HWLQG
Eval Source: CERS

Eval General Type: Compliance Evaluation Inspection
Eval Date: 06-16-2015
Violations Found: No
Eval Type: Routine done by local agency
Eval Notes: Not reported
Eval Division: San Mateo County Environmental Health
Eval Program: HMRRP
Eval Source: CERS

Eval General Type: Other/Unknown
Eval Date: 12-27-2016
Violations Found: No
Eval Type: Other, not routine, done by local agency
Eval Notes: Not reported
Eval Division: San Mateo County Environmental Health
Eval Program: HMRRP
Eval Source: CERS

Enforcement Action:
Site ID: 70840
Site Name: SRI INTERNATIONAL
Site Address: 333 RAVENSWOOD AVE
Site City: MENLO PARK
Site Zip: 94025
Enf Action Date: 06-03-2014
Enf Action Type: Notice of Violation (Unified Program)
Enf Action Description: Notice of Violation Issued by the Inspector at the Time of Inspection
Enf Action Notes: Not reported
Enf Action Division: San Mateo County Environmental Health
Enf Action Program: HWLQG
Enf Action Source: CERS

Coordinates:
Site ID: 70840
Facility Name: SRI INTERNATIONAL
Env Int Type Code: HWG
Program ID: 10154001
Coord Name: Not reported
Ref Point Type Desc: Center of a facility or station.
Latitude: 37.458070
Longitude: -122.177080

Affiliation:
Affiliation Type Desc: Operator
Entity Name: SRI INTERNATIONAL

Map ID
Direction
Distance
Elevation

MAP FINDINGS

Site

Database(s)

EDR ID Number
EPA ID Number

SRI INTERNATIONAL (Continued)

1007294586

Entity Title: Not reported
Affiliation Address: Not reported
Affiliation City: Not reported
Affiliation State: Not reported
Affiliation Country: Not reported
Affiliation Zip: Not reported
Affiliation Phone: (650) 859-2000

Affiliation Type Desc: Regional Board Caseworker
Entity Name: Regional Water Board - SAN FRANCISCO BAY RWQCB (REGION 2)
Entity Title: Not reported
Affiliation Address: 1515 CLAY ST SUITE 1400
Affiliation City: OAKLAND
Affiliation State: CA
Affiliation Country: Not reported
Affiliation Zip: Not reported
Affiliation Phone: Not reported

Affiliation Type Desc: CUPA District
Entity Name: San Mateo County Environmental Health
Entity Title: Not reported
Affiliation Address: 2000 Alameda de las Pulgas, Suite 100
Affiliation City: San Mateo
Affiliation State: CA
Affiliation Country: Not reported
Affiliation Zip: 94403
Affiliation Phone: (650) 372-6200

Affiliation Type Desc: Document Preparer
Entity Name: Richard Ciaffredo
Entity Title: Not reported
Affiliation Address: Not reported
Affiliation City: Not reported
Affiliation State: Not reported
Affiliation Country: Not reported
Affiliation Zip: Not reported
Affiliation Phone: Not reported

Affiliation Type Desc: Environmental Contact
Entity Name: Richard Ciaffredo
Entity Title: Not reported
Affiliation Address: 333 Ravenswood Avenue, AE128
Affiliation City: Menlo Park
Affiliation State: CA
Affiliation Country: Not reported
Affiliation Zip: 94025
Affiliation Phone: Not reported

Affiliation Type Desc: Legal Owner
Entity Name: SRI INTERNATIONAL
Entity Title: Not reported
Affiliation Address: 333 RAVENSWOOD AVE.
Affiliation City: MENLO PARK
Affiliation State: CA
Affiliation Country: United States
Affiliation Zip: 94025
Affiliation Phone: (650) 859-2000

Map ID
 Direction
 Distance
 Elevation

MAP FINDINGS

Site

Database(s)

EDR ID Number
 EPA ID Number

SRI INTERNATIONAL (Continued)

1007294586

Affiliation Type Desc: Property Owner
 Entity Name: SRI INTERNATIONAL
 Entity Title: Not reported
 Affiliation Address: 333 RAVENSWOOD AVE.
 Affiliation City: MENLO PARK
 Affiliation State: CA
 Affiliation Country: United States
 Affiliation Zip: 94025
 Affiliation Phone: (650) 859-2000

Affiliation Type Desc: Identification Signer
 Entity Name: Richard Ciaffredo
 Entity Title: Environmental Programs / Fire Protection Manager
 Affiliation Address: Not reported
 Affiliation City: Not reported
 Affiliation State: Not reported
 Affiliation Country: Not reported
 Affiliation Zip: Not reported
 Affiliation Phone: Not reported

Affiliation Type Desc: Facility Mailing Address
 Entity Name: Mailing Address
 Entity Title: Not reported
 Affiliation Address: 333 RAVENSWOOD AVE.
 Affiliation City: MENLO PARK
 Affiliation State: CA
 Affiliation Country: Not reported
 Affiliation Zip: 94025
 Affiliation Phone: Not reported

Affiliation Type Desc: Parent Corporation
 Entity Name: SRI INTERNATIONAL
 Entity Title: Not reported
 Affiliation Address: Not reported
 Affiliation City: Not reported
 Affiliation State: Not reported
 Affiliation Country: Not reported
 Affiliation Zip: Not reported
 Affiliation Phone: Not reported

C52
WSW
 < 1/8
 0.065 mi.
 343 ft.

SRI COGENERATION
333 RAVENSWOOD AVE
MENLO PARK, CA 94025
 Site 21 of 23 in cluster C

CA CERS HAZ WASTE S121790798
CA CERS TANKS N/A
CA CERS

Relative:
Higher
Actual:
63 ft.

CERS HAZ WASTE:
 Site ID: 70837
 CERS ID: 10063732
 CERS Description: Hazardous Waste Generator

Violations:
 Site ID: 70837
 Site Name: SRI COGENERATION
 Violation Date: 05-11-2015
 Citation: HSC 6.7 25284(a)(3) - California Health and Safety Code, Chapter 6.7, Section(s) 25284(a)(3)

Map ID
Direction
Distance
Elevation

MAP FINDINGS

Site

Database(s)

EDR ID Number
EPA ID Number

SRI COGENERATION (Continued)

S121790798

Violation Description: Failure to submit, maintain, or implement an owner/operator written agreement.
Violation Notes: Returned to compliance on 05/14/2015.
Violation Division: San Mateo County Environmental Health
Violation Program: UST
Violation Source: CERS

Site ID: 70837
Site Name: SRI COGENERATION
Violation Date: 05-02-2018
Citation: 22 CCR 12 66262.34(f) - California Code of Regulations, Title 22, Chapter 12, Section(s) 66262.34(f)

Violation Description: Failure to properly label hazardous waste accumulation containers and portable tanks with the following requirements: "Hazardous Waste", name and address of the generator, physical and chemical characteristics of the Hazardous Waste, and starting accumulation date.
Violation Notes: Returned to compliance on 05/02/2018. Accumulation start date not correct on waste oil tank. Corrected during inspection.
Violation Division: San Mateo County Environmental Health
Violation Program: HW
Violation Source: CERS

Site ID: 70837
Site Name: SRI COGENERATION
Violation Date: 05-11-2015
Citation: HSC 6.7 25286(a) - California Health and Safety Code, Chapter 6.7, Section(s) 25286(a)

Violation Description: Failure to submit an complete and accurate application for a permit to operate an underground storage tank, or for renewal of the permit.
Violation Notes: Returned to compliance on 05/14/2015.
Violation Division: San Mateo County Environmental Health
Violation Program: UST
Violation Source: CERS

Site ID: 70837
Site Name: SRI COGENERATION
Violation Date: 05-11-2015
Citation: HSC 6.75 25299.30-25299.34 - California Health and Safety Code, Chapter 6.75, Section(s) 25299.30-25299.34

Violation Description: Failure to submit and maintain complete and current Certification of Financial Responsibility or other mechanism of financial assurance.
Violation Notes: Returned to compliance on 05/14/2015.
Violation Division: San Mateo County Environmental Health
Violation Program: UST
Violation Source: CERS

Evaluation:
Eval General Type: Other/Unknown
Eval Date: 01-24-2019
Violations Found: No
Eval Type: Other, not routine, done by local agency
Eval Notes: rww permit to install overfill
Eval Division: San Mateo County Environmental Health
Eval Program: UST
Eval Source: CERS

Map ID
Direction
Distance
Elevation

MAP FINDINGS

Site

Database(s)

EDR ID Number
EPA ID Number

SRI COGENERATION (Continued)

S121790798

Eval General Type: Other/Unknown
Eval Date: 03-23-2017
Violations Found: No
Eval Type: Other, not routine, done by local agency
Eval Notes: Not reported
Eval Division: San Mateo County Environmental Health
Eval Program: UST
Eval Source: CERS

Eval General Type: Compliance Evaluation Inspection
Eval Date: 05-02-2016
Violations Found: No
Eval Type: Routine done by local agency
Eval Notes: Not reported
Eval Division: San Mateo County Environmental Health
Eval Program: HMRRP
Eval Source: CERS

Eval General Type: Compliance Evaluation Inspection
Eval Date: 05-02-2016
Violations Found: No
Eval Type: Routine done by local agency
Eval Notes: Not reported
Eval Division: San Mateo County Environmental Health
Eval Program: UST
Eval Source: CERS

Eval General Type: Compliance Evaluation Inspection
Eval Date: 05-02-2018
Violations Found: No
Eval Type: Routine done by local agency
Eval Notes: I.demartini@intpower.com
Eval Division: San Mateo County Environmental Health
Eval Program: HMRRP
Eval Source: CERS

Eval General Type: Other/Unknown
Eval Date: 05-02-2018
Violations Found: No
Eval Type: Other, not routine, done by local agency
Eval Notes: Not reported
Eval Division: San Mateo County Environmental Health
Eval Program: HMRRP
Eval Source: CERS

Eval General Type: Other/Unknown
Eval Date: 05-04-2016
Violations Found: No
Eval Type: Other, not routine, done by local agency
Eval Notes: AMC report
Eval Division: San Mateo County Environmental Health
Eval Program: UST
Eval Source: CERS

Eval General Type: Compliance Evaluation Inspection
Eval Date: 05-11-2015
Violations Found: No

Map ID
Direction
Distance
Elevation

MAP FINDINGS

Site

Database(s)

EDR ID Number
EPA ID Number

SRI COGENERATION (Continued)

S121790798

Eval Type:	Routine done by local agency
Eval Notes:	Not reported
Eval Division:	San Mateo County Environmental Health
Eval Program:	HMRRP
Eval Source:	CERS
Eval General Type:	Other/Unknown
Eval Date:	01-10-2014
Violations Found:	No
Eval Type:	Other, not routine, done by local agency
Eval Notes:	Not reported
Eval Division:	San Mateo County Environmental Health
Eval Program:	UST
Eval Source:	CERS
Eval General Type:	Other/Unknown
Eval Date:	03-10-2017
Violations Found:	No
Eval Type:	Other, not routine, done by local agency
Eval Notes:	Not reported
Eval Division:	San Mateo County Environmental Health
Eval Program:	HMRRP
Eval Source:	CERS
Eval General Type:	Other/Unknown
Eval Date:	04-27-2018
Violations Found:	No
Eval Type:	Other, not routine, done by local agency
Eval Notes:	Not reported
Eval Division:	San Mateo County Environmental Health
Eval Program:	HMRRP
Eval Source:	CERS
Eval General Type:	Compliance Evaluation Inspection
Eval Date:	05-01-2014
Violations Found:	No
Eval Type:	Routine done by local agency
Eval Notes:	Not reported
Eval Division:	San Mateo County Environmental Health
Eval Program:	HMRRP
Eval Source:	CERS
Eval General Type:	Compliance Evaluation Inspection
Eval Date:	05-02-2018
Violations Found:	No
Eval Type:	Routine done by local agency
Eval Notes:	Parts of the UST paperwork available onsite (ie monitoring plan). Please print out all paperwork from the portal after updating and maintain in the binder on site. Ensure DO certifications are updated before the next AMC.
Eval Division:	San Mateo County Environmental Health
Eval Program:	UST
Eval Source:	CERS
Eval General Type:	Compliance Evaluation Inspection
Eval Date:	05-02-2018
Violations Found:	Yes

Map ID
Direction
Distance
Elevation

MAP FINDINGS

Site

Database(s)

EDR ID Number
EPA ID Number

SRI COGENERATION (Continued)

S121790798

Eval Type: Routine done by local agency
Eval Notes: Not reported
Eval Division: San Mateo County Environmental Health
Eval Program: HW
Eval Source: CERS

Eval General Type: Compliance Evaluation Inspection
Eval Date: 05-03-2017
Violations Found: No
Eval Type: Routine done by local agency
Eval Notes: Not reported
Eval Division: San Mateo County Environmental Health
Eval Program: UST
Eval Source: CERS

Eval General Type: Other/Unknown
Eval Date: 06-08-2015
Violations Found: No
Eval Type: Other, not routine, done by local agency
Eval Notes: Not reported
Eval Division: San Mateo County Environmental Health
Eval Program: UST
Eval Source: CERS

Eval General Type: Other/Unknown
Eval Date: 04-20-2016
Violations Found: No
Eval Type: Other, not routine, done by local agency
Eval Notes: Not reported
Eval Division: San Mateo County Environmental Health
Eval Program: HMRRP
Eval Source: CERS

Eval General Type: Other/Unknown
Eval Date: 04-30-2014
Violations Found: No
Eval Type: Other, not routine, done by local agency
Eval Notes: Not reported
Eval Division: San Mateo County Environmental Health
Eval Program: UST
Eval Source: CERS

Eval General Type: Compliance Evaluation Inspection
Eval Date: 05-01-2014
Violations Found: No
Eval Type: Routine done by local agency
Eval Notes: Not reported
Eval Division: San Mateo County Environmental Health
Eval Program: HW
Eval Source: CERS

Eval General Type: Compliance Evaluation Inspection
Eval Date: 05-02-2016
Violations Found: No
Eval Type: Routine done by local agency
Eval Notes: Not reported
Eval Division: San Mateo County Environmental Health

Map ID
Direction
Distance
Elevation

MAP FINDINGS

Site

Database(s)

EDR ID Number
EPA ID Number

SRI COGENERATION (Continued)

S121790798

Eval Program:	HW
Eval Source:	CERS
Eval General Type:	Other/Unknown
Eval Date:	05-02-2018
Violations Found:	No
Eval Type:	Other, not routine, done by local agency
Eval Notes:	Not reported
Eval Division:	San Mateo County Environmental Health
Eval Program:	UST
Eval Source:	CERS
Eval General Type:	Other/Unknown
Eval Date:	05-03-2017
Violations Found:	No
Eval Type:	Other, not routine, done by local agency
Eval Notes:	Not reported
Eval Division:	San Mateo County Environmental Health
Eval Program:	UST
Eval Source:	CERS
Eval General Type:	Compliance Evaluation Inspection
Eval Date:	05-11-2015
Violations Found:	No
Eval Type:	Routine done by local agency
Eval Notes:	Not reported
Eval Division:	San Mateo County Environmental Health
Eval Program:	HW
Eval Source:	CERS
Eval General Type:	Other/Unknown
Eval Date:	05-19-2016
Violations Found:	No
Eval Type:	Other, not routine, done by local agency
Eval Notes:	Not reported
Eval Division:	San Mateo County Environmental Health
Eval Program:	UST
Eval Source:	CERS
Eval General Type:	Other/Unknown
Eval Date:	05-28-2014
Violations Found:	No
Eval Type:	Other, not routine, done by local agency
Eval Notes:	Not reported
Eval Division:	San Mateo County Environmental Health
Eval Program:	UST
Eval Source:	CERS
Eval General Type:	Other/Unknown
Eval Date:	05-19-2017
Violations Found:	No
Eval Type:	Other, not routine, done by local agency
Eval Notes:	Not reported
Eval Division:	San Mateo County Environmental Health
Eval Program:	UST
Eval Source:	CERS

Map ID
Direction
Distance
Elevation

MAP FINDINGS

Site

Database(s)

EDR ID Number
EPA ID Number

SRI COGENERATION (Continued)

S121790798

Eval General Type: Other/Unknown
Eval Date: 03-23-2017
Violations Found: No
Eval Type: Other, not routine, done by local agency
Eval Notes: Not reported
Eval Division: San Mateo County Environmental Health
Eval Program: HMRRP
Eval Source: CERS

Eval General Type: Compliance Evaluation Inspection
Eval Date: 05-01-2014
Violations Found: No
Eval Type: Routine done by local agency
Eval Notes: Not reported
Eval Division: San Mateo County Environmental Health
Eval Program: UST
Eval Source: CERS

Eval General Type: Compliance Evaluation Inspection
Eval Date: 05-02-2018
Violations Found: No
Eval Type: Routine done by local agency
Eval Notes: Not reported
Eval Division: San Mateo County Environmental Health
Eval Program: HW
Eval Source: CERS

Eval General Type: Compliance Evaluation Inspection
Eval Date: 05-11-2015
Violations Found: Yes
Eval Type: Routine done by local agency
Eval Notes: Not reported
Eval Division: San Mateo County Environmental Health
Eval Program: UST
Eval Source: CERS

Eval General Type: Other/Unknown
Eval Date: 06-02-2015
Violations Found: No
Eval Type: Other, not routine, done by local agency
Eval Notes: Not reported
Eval Division: San Mateo County Environmental Health
Eval Program: UST
Eval Source: CERS

Enforcement Action:
Site ID: 70837
Site Name: SRI COGENERATION
Site Address: 333 RAVENSWOOD AVE
Site City: MENLO PARK
Site Zip: 94025
Enf Action Date: 05-11-2015
Enf Action Type: Notice of Violation (Unified Program)
Enf Action Description: Notice of Violation Issued by the Inspector at the Time of Inspection
Enf Action Notes: Not reported
Enf Action Division: San Mateo County Environmental Health
Enf Action Program: UST

Map ID
Direction
Distance
Elevation

MAP FINDINGS

Site

Database(s)

EDR ID Number
EPA ID Number

SRI COGENERATION (Continued)

S121790798

Enf Action Source: CERS

Coordinates:
Site ID: 70837
Facility Name: SRI COGENERATION
Env Int Type Code: HWG
Program ID: 10063732
Coord Name: Not reported
Ref Point Type Desc: Unknown
Latitude: 37.456092
Longitude: -122.176338

Affiliation:
Affiliation Type Desc: CUPA District
Entity Name: San Mateo County Environmental Health
Entity Title: Not reported
Affiliation Address: 2000 Alameda de las Pulgas, Suite 100
Affiliation City: San Mateo
Affiliation State: CA
Affiliation Country: Not reported
Affiliation Zip: 94403
Affiliation Phone: (650) 372-6200

Affiliation Type Desc: Facility Mailing Address
Entity Name: Mailing Address
Entity Title: Not reported
Affiliation Address: P O BOX 1436
Affiliation City: MENLO PARK
Affiliation State: CA
Affiliation Country: Not reported
Affiliation Zip: 94025
Affiliation Phone: Not reported

Affiliation Type Desc: Parent Corporation
Entity Name: SRI COGENERATION
Entity Title: Not reported
Affiliation Address: Not reported
Affiliation City: Not reported
Affiliation State: Not reported
Affiliation Country: Not reported
Affiliation Zip: Not reported
Affiliation Phone: Not reported

Affiliation Type Desc: UST Tank Operator
Entity Name: international Power Technology
Entity Title: Not reported
Affiliation Address: 1042 W Hedding st
Affiliation City: San Jose
Affiliation State: CA
Affiliation Country: Not reported
Affiliation Zip: 95126
Affiliation Phone: (408) 246-9040

Affiliation Type Desc: Document Preparer
Entity Name: William Irvin
Entity Title: Not reported

Map ID
Direction
Distance
Elevation

MAP FINDINGS

Site

Database(s)

EDR ID Number
EPA ID Number

SRI COGENERATION (Continued)

S121790798

Affiliation Address:	Not reported
Affiliation City:	Not reported
Affiliation State:	Not reported
Affiliation Country:	Not reported
Affiliation Zip:	Not reported
Affiliation Phone:	Not reported
Affiliation Type Desc:	Environmental Contact
Entity Name:	William Irvin
Entity Title:	Not reported
Affiliation Address:	P.O. Box 1436
Affiliation City:	Menlo Park
Affiliation State:	CA
Affiliation Country:	Not reported
Affiliation Zip:	94025
Affiliation Phone:	Not reported
Affiliation Type Desc:	Operator
Entity Name:	SRI Cogeneration project
Entity Title:	Not reported
Affiliation Address:	Not reported
Affiliation City:	Not reported
Affiliation State:	Not reported
Affiliation Country:	Not reported
Affiliation Zip:	Not reported
Affiliation Phone:	(650) 859-6666
Affiliation Type Desc:	UST Permit Applicant
Entity Name:	William N. Irvin
Entity Title:	Site Superintendent
Affiliation Address:	Not reported
Affiliation City:	Not reported
Affiliation State:	Not reported
Affiliation Country:	Not reported
Affiliation Zip:	Not reported
Affiliation Phone:	(650) 859-6668
Affiliation Type Desc:	UST Tank Owner
Entity Name:	SRI INTERNATIONAL
Entity Title:	Not reported
Affiliation Address:	333 RAVENSWOOD AVE.
Affiliation City:	MENLO PARK
Affiliation State:	CA
Affiliation Country:	Not reported
Affiliation Zip:	94025
Affiliation Phone:	(650) 859-6666
Affiliation Type Desc:	Identification Signer
Entity Name:	William Irvin
Entity Title:	Site Superintendent
Affiliation Address:	Not reported
Affiliation City:	Not reported
Affiliation State:	Not reported
Affiliation Country:	Not reported
Affiliation Zip:	Not reported
Affiliation Phone:	Not reported

Map ID
Direction
Distance
Elevation

MAP FINDINGS

Site

Database(s)

EDR ID Number
EPA ID Number

SRI COGENERATION (Continued)

S121790798

Affiliation Type Desc: Legal Owner
Entity Name: SRI INTERNATIONAL COGENERATION
Entity Title: Not reported
Affiliation Address: 1436 P O BOX
Affiliation City: MENLO PARK
Affiliation State: CA
Affiliation Country: United States
Affiliation Zip: 94025
Affiliation Phone: (650) 859-6666

Affiliation Type Desc: UST Property Owner Name
Entity Name: SRI INTERNATIONAL
Entity Title: Not reported
Affiliation Address: 333 RAVENSWOOD AVE.
Affiliation City: MENLO PARK
Affiliation State: CA
Affiliation Country: Not reported
Affiliation Zip: 94025-
Affiliation Phone: (650) 859-6666

CERS TANKS:

Name: SRI COGENERATION
Address: 333 RAVENSWOOD AVE
City,State,Zip: MENLO PARK, CA 94025
Site ID: 70837
CERS ID: 10063732
CERS Description: Underground Storage Tank

Violations:

Site ID: 70837
Site Name: SRI COGENERATION
Violation Date: 05-11-2015
Citation: HSC 6.7 25284(a)(3) - California Health and Safety Code, Chapter 6.7, Section(s) 25284(a)(3)
Violation Description: Failure to submit, maintain, or implement an owner/operator written agreement.
Violation Notes: Returned to compliance on 05/14/2015.
Violation Division: San Mateo County Environmental Health
Violation Program: UST
Violation Source: CERS

Site ID: 70837
Site Name: SRI COGENERATION
Violation Date: 05-02-2018
Citation: 22 CCR 12 66262.34(f) - California Code of Regulations, Title 22, Chapter 12, Section(s) 66262.34(f)
Violation Description: Failure to properly label hazardous waste accumulation containers and portable tanks with the following requirements: "Hazardous Waste", name and address of the generator, physical and chemical characteristics of the Hazardous Waste, and starting accumulation date.
Violation Notes: Returned to compliance on 05/02/2018. Accumulation start date not correct on waste oil tank. Corrected during inspection.
Violation Division: San Mateo County Environmental Health
Violation Program: HW
Violation Source: CERS

Map ID
Direction
Distance
Elevation

MAP FINDINGS

Site

Database(s)

EDR ID Number
EPA ID Number

SRI COGENERATION (Continued)

S121790798

Site ID: 70837
Site Name: SRI COGENERATION
Violation Date: 05-11-2015
Citation: HSC 6.7 25286(a) - California Health and Safety Code, Chapter 6.7, Section(s) 25286(a)
Violation Description: Failure to submit an complete and accurate application for a permit to operate an underground storage tank, or for renewal of the permit.
Violation Notes: Returned to compliance on 05/14/2015.
Violation Division: San Mateo County Environmental Health
Violation Program: UST
Violation Source: CERS

Site ID: 70837
Site Name: SRI COGENERATION
Violation Date: 05-11-2015
Citation: HSC 6.75 25299.30-25299.34 - California Health and Safety Code, Chapter 6.75, Section(s) 25299.30-25299.34
Violation Description: Failure to submit and maintain complete and current Certification of Financial Responsibility or other mechanism of financial assurance.
Violation Notes: Returned to compliance on 05/14/2015.
Violation Division: San Mateo County Environmental Health
Violation Program: UST
Violation Source: CERS

Evaluation:
Eval General Type: Other/Unknown
Eval Date: 01-24-2019
Violations Found: No
Eval Type: Other, not routine, done by local agency
Eval Notes: rvw permit to install overfill
Eval Division: San Mateo County Environmental Health
Eval Program: UST
Eval Source: CERS

Eval General Type: Other/Unknown
Eval Date: 03-23-2017
Violations Found: No
Eval Type: Other, not routine, done by local agency
Eval Notes: Not reported
Eval Division: San Mateo County Environmental Health
Eval Program: UST
Eval Source: CERS

Eval General Type: Compliance Evaluation Inspection
Eval Date: 05-02-2016
Violations Found: No
Eval Type: Routine done by local agency
Eval Notes: Not reported
Eval Division: San Mateo County Environmental Health
Eval Program: HMRRP
Eval Source: CERS

Eval General Type: Compliance Evaluation Inspection
Eval Date: 05-02-2016
Violations Found: No
Eval Type: Routine done by local agency
Eval Notes: Not reported

Map ID
Direction
Distance
Elevation

MAP FINDINGS

Site

Database(s)

EDR ID Number
EPA ID Number

SRI COGENERATION (Continued)

S121790798

Eval Division: San Mateo County Environmental Health
Eval Program: UST
Eval Source: CERS

Eval General Type: Compliance Evaluation Inspection
Eval Date: 05-02-2018
Violations Found: No
Eval Type: Routine done by local agency
Eval Notes: l.demartini@intpower.com
Eval Division: San Mateo County Environmental Health
Eval Program: HMRRP
Eval Source: CERS

Eval General Type: Other/Unknown
Eval Date: 05-02-2018
Violations Found: No
Eval Type: Other, not routine, done by local agency
Eval Notes: Not reported
Eval Division: San Mateo County Environmental Health
Eval Program: HMRRP
Eval Source: CERS

Eval General Type: Other/Unknown
Eval Date: 05-04-2016
Violations Found: No
Eval Type: Other, not routine, done by local agency
Eval Notes: AMC report
Eval Division: San Mateo County Environmental Health
Eval Program: UST
Eval Source: CERS

Eval General Type: Compliance Evaluation Inspection
Eval Date: 05-11-2015
Violations Found: No
Eval Type: Routine done by local agency
Eval Notes: Not reported
Eval Division: San Mateo County Environmental Health
Eval Program: HMRRP
Eval Source: CERS

Eval General Type: Other/Unknown
Eval Date: 01-10-2014
Violations Found: No
Eval Type: Other, not routine, done by local agency
Eval Notes: Not reported
Eval Division: San Mateo County Environmental Health
Eval Program: UST
Eval Source: CERS

Eval General Type: Other/Unknown
Eval Date: 03-10-2017
Violations Found: No
Eval Type: Other, not routine, done by local agency
Eval Notes: Not reported
Eval Division: San Mateo County Environmental Health
Eval Program: HMRRP
Eval Source: CERS

Map ID
Direction
Distance
Elevation

MAP FINDINGS

Site

Database(s)

EDR ID Number
EPA ID Number

SRI COGENERATION (Continued)

S121790798

Eval General Type:	Other/Unknown
Eval Date:	04-27-2018
Violations Found:	No
Eval Type:	Other, not routine, done by local agency
Eval Notes:	Not reported
Eval Division:	San Mateo County Environmental Health
Eval Program:	HMRRP
Eval Source:	CERS
Eval General Type:	Compliance Evaluation Inspection
Eval Date:	05-01-2014
Violations Found:	No
Eval Type:	Routine done by local agency
Eval Notes:	Not reported
Eval Division:	San Mateo County Environmental Health
Eval Program:	HMRRP
Eval Source:	CERS
Eval General Type:	Compliance Evaluation Inspection
Eval Date:	05-02-2018
Violations Found:	No
Eval Type:	Routine done by local agency
Eval Notes:	Parts of the UST paperwork available onsite (ie monitoring plan). Please print out all paperwork from the portal after updating and maintain in the binder on site. Ensure DO certifications are updated before the next AMC.
Eval Division:	San Mateo County Environmental Health
Eval Program:	UST
Eval Source:	CERS
Eval General Type:	Compliance Evaluation Inspection
Eval Date:	05-02-2018
Violations Found:	Yes
Eval Type:	Routine done by local agency
Eval Notes:	Not reported
Eval Division:	San Mateo County Environmental Health
Eval Program:	HW
Eval Source:	CERS
Eval General Type:	Compliance Evaluation Inspection
Eval Date:	05-03-2017
Violations Found:	No
Eval Type:	Routine done by local agency
Eval Notes:	Not reported
Eval Division:	San Mateo County Environmental Health
Eval Program:	UST
Eval Source:	CERS
Eval General Type:	Other/Unknown
Eval Date:	06-08-2015
Violations Found:	No
Eval Type:	Other, not routine, done by local agency
Eval Notes:	Not reported
Eval Division:	San Mateo County Environmental Health
Eval Program:	UST
Eval Source:	CERS

Map ID
Direction
Distance
Elevation

MAP FINDINGS

Site

Database(s)

EDR ID Number
EPA ID Number

SRI COGENERATION (Continued)

S121790798

Eval General Type: Other/Unknown
Eval Date: 04-20-2016
Violations Found: No
Eval Type: Other, not routine, done by local agency
Eval Notes: Not reported
Eval Division: San Mateo County Environmental Health
Eval Program: HMRRP
Eval Source: CERS

Eval General Type: Other/Unknown
Eval Date: 04-30-2014
Violations Found: No
Eval Type: Other, not routine, done by local agency
Eval Notes: Not reported
Eval Division: San Mateo County Environmental Health
Eval Program: UST
Eval Source: CERS

Eval General Type: Compliance Evaluation Inspection
Eval Date: 05-01-2014
Violations Found: No
Eval Type: Routine done by local agency
Eval Notes: Not reported
Eval Division: San Mateo County Environmental Health
Eval Program: HW
Eval Source: CERS

Eval General Type: Compliance Evaluation Inspection
Eval Date: 05-02-2016
Violations Found: No
Eval Type: Routine done by local agency
Eval Notes: Not reported
Eval Division: San Mateo County Environmental Health
Eval Program: HW
Eval Source: CERS

Eval General Type: Other/Unknown
Eval Date: 05-02-2018
Violations Found: No
Eval Type: Other, not routine, done by local agency
Eval Notes: Not reported
Eval Division: San Mateo County Environmental Health
Eval Program: UST
Eval Source: CERS

Eval General Type: Other/Unknown
Eval Date: 05-03-2017
Violations Found: No
Eval Type: Other, not routine, done by local agency
Eval Notes: Not reported
Eval Division: San Mateo County Environmental Health
Eval Program: UST
Eval Source: CERS

Eval General Type: Compliance Evaluation Inspection
Eval Date: 05-11-2015
Violations Found: No

Map ID
Direction
Distance
Elevation

MAP FINDINGS

Site

Database(s)

EDR ID Number
EPA ID Number

SRI COGENERATION (Continued)

S121790798

Eval Type: Routine done by local agency
Eval Notes: Not reported
Eval Division: San Mateo County Environmental Health
Eval Program: HW
Eval Source: CERS

Eval General Type: Other/Unknown
Eval Date: 05-19-2016
Violations Found: No
Eval Type: Other, not routine, done by local agency
Eval Notes: Not reported
Eval Division: San Mateo County Environmental Health
Eval Program: UST
Eval Source: CERS

Eval General Type: Other/Unknown
Eval Date: 05-28-2014
Violations Found: No
Eval Type: Other, not routine, done by local agency
Eval Notes: Not reported
Eval Division: San Mateo County Environmental Health
Eval Program: UST
Eval Source: CERS

Eval General Type: Other/Unknown
Eval Date: 05-19-2017
Violations Found: No
Eval Type: Other, not routine, done by local agency
Eval Notes: Not reported
Eval Division: San Mateo County Environmental Health
Eval Program: UST
Eval Source: CERS

Eval General Type: Other/Unknown
Eval Date: 03-23-2017
Violations Found: No
Eval Type: Other, not routine, done by local agency
Eval Notes: Not reported
Eval Division: San Mateo County Environmental Health
Eval Program: HMRRP
Eval Source: CERS

Eval General Type: Compliance Evaluation Inspection
Eval Date: 05-01-2014
Violations Found: No
Eval Type: Routine done by local agency
Eval Notes: Not reported
Eval Division: San Mateo County Environmental Health
Eval Program: UST
Eval Source: CERS

Eval General Type: Compliance Evaluation Inspection
Eval Date: 05-02-2018
Violations Found: No
Eval Type: Routine done by local agency
Eval Notes: Not reported
Eval Division: San Mateo County Environmental Health

Map ID
Direction
Distance
Elevation

MAP FINDINGS

Site

Database(s)

EDR ID Number
EPA ID Number

SRI COGENERATION (Continued)

S121790798

Eval Program: HW
Eval Source: CERS

Eval General Type: Compliance Evaluation Inspection
Eval Date: 05-11-2015
Violations Found: Yes
Eval Type: Routine done by local agency
Eval Notes: Not reported
Eval Division: San Mateo County Environmental Health
Eval Program: UST
Eval Source: CERS

Eval General Type: Other/Unknown
Eval Date: 06-02-2015
Violations Found: No
Eval Type: Other, not routine, done by local agency
Eval Notes: Not reported
Eval Division: San Mateo County Environmental Health
Eval Program: UST
Eval Source: CERS

Enforcement Action:
Site ID: 70837
Site Name: SRI COGENERATION
Site Address: 333 RAVENSWOOD AVE
Site City: MENLO PARK
Site Zip: 94025
Enf Action Date: 05-11-2015
Enf Action Type: Notice of Violation (Unified Program)
Enf Action Description: Notice of Violation Issued by the Inspector at the Time of Inspection
Enf Action Notes: Not reported
Enf Action Division: San Mateo County Environmental Health
Enf Action Program: UST
Enf Action Source: CERS

Coordinates:
Site ID: 70837
Facility Name: SRI COGENERATION
Env Int Type Code: HWG
Program ID: 10063732
Coord Name: Not reported
Ref Point Type Desc: Unknown
Latitude: 37.456092
Longitude: -122.176338

Affiliation:
Affiliation Type Desc: CUPA District
Entity Name: San Mateo County Environmental Health
Entity Title: Not reported
Affiliation Address: 2000 Alameda de las Pulgas, Suite 100
Affiliation City: San Mateo
Affiliation State: CA
Affiliation Country: Not reported
Affiliation Zip: 94403
Affiliation Phone: (650) 372-6200

Map ID
Direction
Distance
Elevation

MAP FINDINGS

Site

Database(s)

EDR ID Number
EPA ID Number

SRI COGENERATION (Continued)

S121790798

Affiliation Type Desc: Facility Mailing Address
Entity Name: Mailing Address
Entity Title: Not reported
Affiliation Address: P O BOX 1436
Affiliation City: MENLO PARK
Affiliation State: CA
Affiliation Country: Not reported
Affiliation Zip: 94025
Affiliation Phone: Not reported

Affiliation Type Desc: Parent Corporation
Entity Name: SRI COGENERATION
Entity Title: Not reported
Affiliation Address: Not reported
Affiliation City: Not reported
Affiliation State: Not reported
Affiliation Country: Not reported
Affiliation Zip: Not reported
Affiliation Phone: Not reported

Affiliation Type Desc: UST Tank Operator
Entity Name: international Power Technology
Entity Title: Not reported
Affiliation Address: 1042 W Hedding st
Affiliation City: San Jose
Affiliation State: CA
Affiliation Country: Not reported
Affiliation Zip: 95126
Affiliation Phone: (408) 246-9040

Affiliation Type Desc: Document Preparer
Entity Name: William Irvin
Entity Title: Not reported
Affiliation Address: Not reported
Affiliation City: Not reported
Affiliation State: Not reported
Affiliation Country: Not reported
Affiliation Zip: Not reported
Affiliation Phone: Not reported

Affiliation Type Desc: Environmental Contact
Entity Name: William Irvin
Entity Title: Not reported
Affiliation Address: P.O. Box 1436
Affiliation City: Menlo Park
Affiliation State: CA
Affiliation Country: Not reported
Affiliation Zip: 94025
Affiliation Phone: Not reported

Affiliation Type Desc: Operator
Entity Name: SRI Cogeneration project
Entity Title: Not reported
Affiliation Address: Not reported
Affiliation City: Not reported
Affiliation State: Not reported
Affiliation Country: Not reported

Map ID
Direction
Distance
Elevation

MAP FINDINGS

Site

Database(s)

EDR ID Number
EPA ID Number

SRI COGENERATION (Continued)

S121790798

Affiliation Zip: Not reported
Affiliation Phone: (650) 859-6666

Affiliation Type Desc: UST Permit Applicant
Entity Name: William N. Irvin
Entity Title: Site Superintendent
Affiliation Address: Not reported
Affiliation City: Not reported
Affiliation State: Not reported
Affiliation Country: Not reported
Affiliation Zip: Not reported
Affiliation Phone: (650) 859-6668

Affiliation Type Desc: UST Tank Owner
Entity Name: SRI INTERNATIONAL
Entity Title: Not reported
Affiliation Address: 333 RAVENSWOOD AVE.
Affiliation City: MENLO PARK
Affiliation State: CA
Affiliation Country: Not reported
Affiliation Zip: 94025
Affiliation Phone: (650) 859-6666

Affiliation Type Desc: Identification Signer
Entity Name: William Irvin
Entity Title: Site Superintendent
Affiliation Address: Not reported
Affiliation City: Not reported
Affiliation State: Not reported
Affiliation Country: Not reported
Affiliation Zip: Not reported
Affiliation Phone: Not reported

Affiliation Type Desc: Legal Owner
Entity Name: SRI INTERNATIONAL COGENERATION
Entity Title: Not reported
Affiliation Address: 1436 P O BOX
Affiliation City: MENLO PARK
Affiliation State: CA
Affiliation Country: United States
Affiliation Zip: 94025
Affiliation Phone: (650) 859-6666

Affiliation Type Desc: UST Property Owner Name
Entity Name: SRI INTERNATIONAL
Entity Title: Not reported
Affiliation Address: 333 RAVENSWOOD AVE.
Affiliation City: MENLO PARK
Affiliation State: CA
Affiliation Country: Not reported
Affiliation Zip: 94025-
Affiliation Phone: (650) 859-6666

CERS:

Name: SRI COGENERATION
Address: 333 RAVENSWOOD AVE

Map ID
Direction
Distance
Elevation

MAP FINDINGS

Site

Database(s)

EDR ID Number
EPA ID Number

SRI COGENERATION (Continued)

S121790798

City,State,Zip: MENLO PARK, CA 94025
Site ID: 70837
CERS ID: 10063732
CERS Description: Chemical Storage Facilities

Violations:

Site ID: 70837
Site Name: SRI COGENERATION
Violation Date: 05-11-2015
Citation: HSC 6.7 25284(a)(3) - California Health and Safety Code, Chapter 6.7, Section(s) 25284(a)(3)
Violation Description: Failure to submit, maintain, or implement an owner/operator written agreement.
Violation Notes: Returned to compliance on 05/14/2015.
Violation Division: San Mateo County Environmental Health
Violation Program: UST
Violation Source: CERS

Site ID: 70837
Site Name: SRI COGENERATION
Violation Date: 05-02-2018
Citation: 22 CCR 12 66262.34(f) - California Code of Regulations, Title 22, Chapter 12, Section(s) 66262.34(f)
Violation Description: Failure to properly label hazardous waste accumulation containers and portable tanks with the following requirements: "Hazardous Waste", name and address of the generator, physical and chemical characteristics of the Hazardous Waste, and starting accumulation date.
Violation Notes: Returned to compliance on 05/02/2018. Accumulation start date not correct on waste oil tank. Corrected during inspection.
Violation Division: San Mateo County Environmental Health
Violation Program: HW
Violation Source: CERS

Site ID: 70837
Site Name: SRI COGENERATION
Violation Date: 05-11-2015
Citation: HSC 6.7 25286(a) - California Health and Safety Code, Chapter 6.7, Section(s) 25286(a)
Violation Description: Failure to submit a complete and accurate application for a permit to operate an underground storage tank, or for renewal of the permit.
Violation Notes: Returned to compliance on 05/14/2015.
Violation Division: San Mateo County Environmental Health
Violation Program: UST
Violation Source: CERS

Site ID: 70837
Site Name: SRI COGENERATION
Violation Date: 05-11-2015
Citation: HSC 6.75 25299.30-25299.34 - California Health and Safety Code, Chapter 6.75, Section(s) 25299.30-25299.34
Violation Description: Failure to submit and maintain complete and current Certification of Financial Responsibility or other mechanism of financial assurance.
Violation Notes: Returned to compliance on 05/14/2015.
Violation Division: San Mateo County Environmental Health
Violation Program: UST
Violation Source: CERS

Map ID
Direction
Distance
Elevation

MAP FINDINGS

Site

Database(s)

EDR ID Number
EPA ID Number

SRI COGENERATION (Continued)

S121790798

Evaluation:

Eval General Type: Other/Unknown
Eval Date: 01-24-2019
Violations Found: No
Eval Type: Other, not routine, done by local agency
Eval Notes: rvw permit to install overfill
Eval Division: San Mateo County Environmental Health
Eval Program: UST
Eval Source: CERS

Eval General Type: Other/Unknown
Eval Date: 03-23-2017
Violations Found: No
Eval Type: Other, not routine, done by local agency
Eval Notes: Not reported
Eval Division: San Mateo County Environmental Health
Eval Program: UST
Eval Source: CERS

Eval General Type: Compliance Evaluation Inspection
Eval Date: 05-02-2016
Violations Found: No
Eval Type: Routine done by local agency
Eval Notes: Not reported
Eval Division: San Mateo County Environmental Health
Eval Program: HMRRP
Eval Source: CERS

Eval General Type: Compliance Evaluation Inspection
Eval Date: 05-02-2016
Violations Found: No
Eval Type: Routine done by local agency
Eval Notes: Not reported
Eval Division: San Mateo County Environmental Health
Eval Program: UST
Eval Source: CERS

Eval General Type: Compliance Evaluation Inspection
Eval Date: 05-02-2018
Violations Found: No
Eval Type: Routine done by local agency
Eval Notes: l.demartini@intpower.com
Eval Division: San Mateo County Environmental Health
Eval Program: HMRRP
Eval Source: CERS

Eval General Type: Other/Unknown
Eval Date: 05-02-2018
Violations Found: No
Eval Type: Other, not routine, done by local agency
Eval Notes: Not reported
Eval Division: San Mateo County Environmental Health
Eval Program: HMRRP
Eval Source: CERS

Eval General Type: Other/Unknown
Eval Date: 05-04-2016

Map ID
Direction
Distance
Elevation

MAP FINDINGS

Site

Database(s)

EDR ID Number
EPA ID Number

SRI COGENERATION (Continued)

S121790798

Violations Found: No
Eval Type: Other, not routine, done by local agency
Eval Notes: AMC report
Eval Division: San Mateo County Environmental Health
Eval Program: UST
Eval Source: CERS

Eval General Type: Compliance Evaluation Inspection
Eval Date: 05-11-2015
Violations Found: No
Eval Type: Routine done by local agency
Eval Notes: Not reported
Eval Division: San Mateo County Environmental Health
Eval Program: HMRRP
Eval Source: CERS

Eval General Type: Other/Unknown
Eval Date: 01-10-2014
Violations Found: No
Eval Type: Other, not routine, done by local agency
Eval Notes: Not reported
Eval Division: San Mateo County Environmental Health
Eval Program: UST
Eval Source: CERS

Eval General Type: Other/Unknown
Eval Date: 03-10-2017
Violations Found: No
Eval Type: Other, not routine, done by local agency
Eval Notes: Not reported
Eval Division: San Mateo County Environmental Health
Eval Program: HMRRP
Eval Source: CERS

Eval General Type: Other/Unknown
Eval Date: 04-27-2018
Violations Found: No
Eval Type: Other, not routine, done by local agency
Eval Notes: Not reported
Eval Division: San Mateo County Environmental Health
Eval Program: HMRRP
Eval Source: CERS

Eval General Type: Compliance Evaluation Inspection
Eval Date: 05-01-2014
Violations Found: No
Eval Type: Routine done by local agency
Eval Notes: Not reported
Eval Division: San Mateo County Environmental Health
Eval Program: HMRRP
Eval Source: CERS

Eval General Type: Compliance Evaluation Inspection
Eval Date: 05-02-2018
Violations Found: No
Eval Type: Routine done by local agency
Eval Notes: Parts of the UST paperwork available onsite (ie monitoring plan).

Map ID
Direction
Distance
Elevation

MAP FINDINGS

Site

Database(s)

EDR ID Number
EPA ID Number

SRI COGENERATION (Continued)

S121790798

Please print out all paperwork from the portal after updating and maintain in the binder on site. Ensure DO certifications are updated before the next AMC.

Eval Division: San Mateo County Environmental Health
Eval Program: UST
Eval Source: CERS

Eval General Type: Compliance Evaluation Inspection
Eval Date: 05-02-2018
Violations Found: Yes
Eval Type: Routine done by local agency
Eval Notes: Not reported
Eval Division: San Mateo County Environmental Health
Eval Program: HW
Eval Source: CERS

Eval General Type: Compliance Evaluation Inspection
Eval Date: 05-03-2017
Violations Found: No
Eval Type: Routine done by local agency
Eval Notes: Not reported
Eval Division: San Mateo County Environmental Health
Eval Program: UST
Eval Source: CERS

Eval General Type: Other/Unknown
Eval Date: 06-08-2015
Violations Found: No
Eval Type: Other, not routine, done by local agency
Eval Notes: Not reported
Eval Division: San Mateo County Environmental Health
Eval Program: UST
Eval Source: CERS

Eval General Type: Other/Unknown
Eval Date: 04-20-2016
Violations Found: No
Eval Type: Other, not routine, done by local agency
Eval Notes: Not reported
Eval Division: San Mateo County Environmental Health
Eval Program: HMRRP
Eval Source: CERS

Eval General Type: Other/Unknown
Eval Date: 04-30-2014
Violations Found: No
Eval Type: Other, not routine, done by local agency
Eval Notes: Not reported
Eval Division: San Mateo County Environmental Health
Eval Program: UST
Eval Source: CERS

Eval General Type: Compliance Evaluation Inspection
Eval Date: 05-01-2014
Violations Found: No
Eval Type: Routine done by local agency
Eval Notes: Not reported

Map ID
Direction
Distance
Elevation

MAP FINDINGS

Site

Database(s)

EDR ID Number
EPA ID Number

SRI COGENERATION (Continued)

S121790798

Eval Division: San Mateo County Environmental Health
Eval Program: HW
Eval Source: CERS

Eval General Type: Compliance Evaluation Inspection
Eval Date: 05-02-2016
Violations Found: No
Eval Type: Routine done by local agency
Eval Notes: Not reported
Eval Division: San Mateo County Environmental Health
Eval Program: HW
Eval Source: CERS

Eval General Type: Other/Unknown
Eval Date: 05-02-2018
Violations Found: No
Eval Type: Other, not routine, done by local agency
Eval Notes: Not reported
Eval Division: San Mateo County Environmental Health
Eval Program: UST
Eval Source: CERS

Eval General Type: Other/Unknown
Eval Date: 05-03-2017
Violations Found: No
Eval Type: Other, not routine, done by local agency
Eval Notes: Not reported
Eval Division: San Mateo County Environmental Health
Eval Program: UST
Eval Source: CERS

Eval General Type: Compliance Evaluation Inspection
Eval Date: 05-11-2015
Violations Found: No
Eval Type: Routine done by local agency
Eval Notes: Not reported
Eval Division: San Mateo County Environmental Health
Eval Program: HW
Eval Source: CERS

Eval General Type: Other/Unknown
Eval Date: 05-19-2016
Violations Found: No
Eval Type: Other, not routine, done by local agency
Eval Notes: Not reported
Eval Division: San Mateo County Environmental Health
Eval Program: UST
Eval Source: CERS

Eval General Type: Other/Unknown
Eval Date: 05-28-2014
Violations Found: No
Eval Type: Other, not routine, done by local agency
Eval Notes: Not reported
Eval Division: San Mateo County Environmental Health
Eval Program: UST
Eval Source: CERS

Map ID
Direction
Distance
Elevation

MAP FINDINGS

Site

Database(s)

EDR ID Number
EPA ID Number

SRI COGENERATION (Continued)

S121790798

Eval General Type:	Other/Unknown
Eval Date:	05-19-2017
Violations Found:	No
Eval Type:	Other, not routine, done by local agency
Eval Notes:	Not reported
Eval Division:	San Mateo County Environmental Health
Eval Program:	UST
Eval Source:	CERS
Eval General Type:	Other/Unknown
Eval Date:	03-23-2017
Violations Found:	No
Eval Type:	Other, not routine, done by local agency
Eval Notes:	Not reported
Eval Division:	San Mateo County Environmental Health
Eval Program:	HMRRP
Eval Source:	CERS
Eval General Type:	Compliance Evaluation Inspection
Eval Date:	05-01-2014
Violations Found:	No
Eval Type:	Routine done by local agency
Eval Notes:	Not reported
Eval Division:	San Mateo County Environmental Health
Eval Program:	UST
Eval Source:	CERS
Eval General Type:	Compliance Evaluation Inspection
Eval Date:	05-02-2018
Violations Found:	No
Eval Type:	Routine done by local agency
Eval Notes:	Not reported
Eval Division:	San Mateo County Environmental Health
Eval Program:	HW
Eval Source:	CERS
Eval General Type:	Compliance Evaluation Inspection
Eval Date:	05-11-2015
Violations Found:	Yes
Eval Type:	Routine done by local agency
Eval Notes:	Not reported
Eval Division:	San Mateo County Environmental Health
Eval Program:	UST
Eval Source:	CERS
Eval General Type:	Other/Unknown
Eval Date:	06-02-2015
Violations Found:	No
Eval Type:	Other, not routine, done by local agency
Eval Notes:	Not reported
Eval Division:	San Mateo County Environmental Health
Eval Program:	UST
Eval Source:	CERS
Enforcement Action:	
Site ID:	70837
Site Name:	SRI COGENERATION

Map ID
Direction
Distance
Elevation

MAP FINDINGS

Site

Database(s)

EDR ID Number
EPA ID Number

SRI COGENERATION (Continued)

S121790798

Site Address: 333 RAVENSWOOD AVE
Site City: MENLO PARK
Site Zip: 94025
Enf Action Date: 05-11-2015
Enf Action Type: Notice of Violation (Unified Program)
Enf Action Description: Notice of Violation Issued by the Inspector at the Time of Inspection
Enf Action Notes: Not reported
Enf Action Division: San Mateo County Environmental Health
Enf Action Program: UST
Enf Action Source: CERS

Coordinates:
Site ID: 70837
Facility Name: SRI COGENERATION
Env Int Type Code: HWG
Program ID: 10063732
Coord Name: Not reported
Ref Point Type Desc: Unknown
Latitude: 37.456092
Longitude: -122.176338

Affiliation:
Affiliation Type Desc: CUPA District
Entity Name: San Mateo County Environmental Health
Entity Title: Not reported
Affiliation Address: 2000 Alameda de las Pulgas, Suite 100
Affiliation City: San Mateo
Affiliation State: CA
Affiliation Country: Not reported
Affiliation Zip: 94403
Affiliation Phone: (650) 372-6200

Affiliation Type Desc: Facility Mailing Address
Entity Name: Mailing Address
Entity Title: Not reported
Affiliation Address: P O BOX 1436
Affiliation City: MENLO PARK
Affiliation State: CA
Affiliation Country: Not reported
Affiliation Zip: 94025
Affiliation Phone: Not reported

Affiliation Type Desc: Parent Corporation
Entity Name: SRI COGENERATION
Entity Title: Not reported
Affiliation Address: Not reported
Affiliation City: Not reported
Affiliation State: Not reported
Affiliation Country: Not reported
Affiliation Zip: Not reported
Affiliation Phone: Not reported

Affiliation Type Desc: UST Tank Operator
Entity Name: international Power Technology
Entity Title: Not reported
Affiliation Address: 1042 W Hedding st

Map ID
Direction
Distance
Elevation

MAP FINDINGS

Site

Database(s)

EDR ID Number
EPA ID Number

SRI COGENERATION (Continued)

S121790798

Affiliation City: San Jose
Affiliation State: CA
Affiliation Country: Not reported
Affiliation Zip: 95126
Affiliation Phone: (408) 246-9040

Affiliation Type Desc: Document Preparer
Entity Name: William Irvin
Entity Title: Not reported
Affiliation Address: Not reported
Affiliation City: Not reported
Affiliation State: Not reported
Affiliation Country: Not reported
Affiliation Zip: Not reported
Affiliation Phone: Not reported

Affiliation Type Desc: Environmental Contact
Entity Name: William Irvin
Entity Title: Not reported
Affiliation Address: P.O. Box 1436
Affiliation City: Menlo Park
Affiliation State: CA
Affiliation Country: Not reported
Affiliation Zip: 94025
Affiliation Phone: Not reported

Affiliation Type Desc: Operator
Entity Name: SRI Cogeneration project
Entity Title: Not reported
Affiliation Address: Not reported
Affiliation City: Not reported
Affiliation State: Not reported
Affiliation Country: Not reported
Affiliation Zip: Not reported
Affiliation Phone: (650) 859-6666

Affiliation Type Desc: UST Permit Applicant
Entity Name: William N. Irvin
Entity Title: Site Superintendent
Affiliation Address: Not reported
Affiliation City: Not reported
Affiliation State: Not reported
Affiliation Country: Not reported
Affiliation Zip: Not reported
Affiliation Phone: (650) 859-6668

Affiliation Type Desc: UST Tank Owner
Entity Name: SRI INTERNATIONAL
Entity Title: Not reported
Affiliation Address: 333 RAVENSWOOD AVE.
Affiliation City: MENLO PARK
Affiliation State: CA
Affiliation Country: Not reported
Affiliation Zip: 94025
Affiliation Phone: (650) 859-6666

Affiliation Type Desc: Identification Signer

Map ID
Direction
Distance
Elevation

MAP FINDINGS

Site

Database(s)

EDR ID Number
EPA ID Number

SRI COGENERATION (Continued)

S121790798

Entity Name: William Irvin
Entity Title: Site Superintendent
Affiliation Address: Not reported
Affiliation City: Not reported
Affiliation State: Not reported
Affiliation Country: Not reported
Affiliation Zip: Not reported
Affiliation Phone: Not reported

Affiliation Type Desc: Legal Owner
Entity Name: SRI INTERNATIONAL COGENERATION
Entity Title: Not reported
Affiliation Address: 1436 P O BOX
Affiliation City: MENLO PARK
Affiliation State: CA
Affiliation Country: United States
Affiliation Zip: 94025
Affiliation Phone: (650) 859-6666

Affiliation Type Desc: UST Property Owner Name
Entity Name: SRI INTERNATIONAL
Entity Title: Not reported
Affiliation Address: 333 RAVENSWOOD AVE.
Affiliation City: MENLO PARK
Affiliation State: CA
Affiliation Country: Not reported
Affiliation Zip: 94025-
Affiliation Phone: (650) 859-6666

C53
WSW
< 1/8
0.065 mi.
343 ft.

SRI INTERNATIONAL
333 RAVENSWOOD
MENLO PARK, CA 94025

CA San Mateo Co. BI S113756439
N/A

Site 22 of 23 in cluster C

Relative:
Higher
Actual:
63 ft.

San Mateo Co. BI:
Name: SRI INTERNATIONAL
Address: 333 RAVENSWOOD
City,State,Zip: MENLO PARK, CA 94025
Region: SAN MATEO
Facility ID: FA0017562
Prog Element Code: UNDERGROUND TANK - GENERAL
Record Id: PR0022522
Description: UNDERGROUND TANK - GENERAL
Facility Status: Inactive, non-billable

Name: SRI INTERNATIONAL
Address: 333 RAVENSWOOD
City,State,Zip: MENLO PARK, CA 94025
Region: SAN MATEO
Facility ID: FA0017562
Prog Element Code: STORMWATER ANNUAL INSPECTION FEE
Record Id: PR0040558
Description: STORMWATER ANNUAL FEE - INSP FREQ EVERY 2 YRS
Facility Status: Inactive, non-billable

Name: SRI INTERNATIONAL

Map ID
Direction
Distance
Elevation

MAP FINDINGS

Site

Database(s)

EDR ID Number
EPA ID Number

SRI INTERNATIONAL (Continued)

S113756439

Address: 333 RAVENSWOOD
City,State,Zip: MENLO PARK, CA 94025
Region: SAN MATEO
Facility ID: FA0017562
Prog Element Code: STORES HAZ MAT <3,499GAL,27,999LB,13,999FT3
Record Id: PR0004085
Description: STORES HAZ MAT <3,499GAL,27,999LB,13,999CF
Facility Status: Active, billable

Name: SRI INTERNATIONAL
Address: 333 RAVENSWOOD
City,State,Zip: MENLO PARK, CA 94025
Region: SAN MATEO
Facility ID: FA0017562
Prog Element Code: 2234
Record Id: PR0011457
Description: GEN 26-50 TONS HAZ WASTE /YR - RCRA
Facility Status: Active, billable

Name: SRI INTERNATIONAL
Address: 333 RAVENSWOOD
City,State,Zip: MENLO PARK, CA 94025
Region: SAN MATEO
Facility ID: FA0017562
Prog Element Code: 2352
Record Id: PR0065945
Description: TIER I: TANK STOR CAP =>1,320 & <5,000 GAL
Facility Status: Active, billable

B54
East
< 1/8
0.078 mi.
414 ft.

ST PATRICKS SEMINARY
320 MIDDLEFIELD
MENLO PARK, CA 94025
Site 9 of 9 in cluster B

CA LUST **S103472759**
CA San Mateo Co. BI **N/A**
CA HIST CORTESE

Relative:
Lower
Actual:
55 ft.

LUST:
Name: ST PATRICK'S SEMINARY
Address: 320 MIDDLEFIELD
City,State,Zip: MENLO PARK, CA 94025
Lead Agency: SAN MATEO COUNTY LOP
Case Type: LUST Cleanup Site
Geo Track: http://geotracker.waterboards.ca.gov/profile_report.asp?global_id=T0608155571
Global Id: T0608155571
Latitude: 37.458811
Longitude: -122.168017
Status: Completed - Case Closed
Status Date: 01/10/1997
Case Worker: Not reported
RB Case Number: Not reported
Local Agency: Not reported
File Location: Local Agency
Local Case Number: 449006
Potential Media Affect: Soil
Potential Contaminants of Concern: Not reported
Site History: Not reported

LUST:
Global Id: T0608155571

Map ID
Direction
Distance
Elevation

MAP FINDINGS

Site

Database(s)

EDR ID Number
EPA ID Number

ST PATRICKS SEMINARY (Continued)

S103472759

Contact Type: Regional Board Caseworker
Contact Name: Regional Water Board
Organization Name: SAN FRANCISCO BAY RWQCB (REGION 2)
Address: 1515 CLAY ST SUITE 1400
City: OAKLAND
Email: Not reported
Phone Number: Not reported

LUST:

Global Id: T0608155571
Action Type: ENFORCEMENT
Date: 12/19/1995
Action: * Historical Enforcement - #1

Global Id: T0608155571
Action Type: Other
Date: 12/19/1995
Action: Leak Reported

LUST:

Global Id: T0608155571
Status: Completed - Case Closed
Status Date: 01/10/1997

Global Id: T0608155571
Status: Open - Case Begin Date
Status Date: 12/19/1995

SAN MATEO CO. LUST:

Name: ST PATRICK'S SEMINARY
Address: 320 MIDDLEFIELD RD
City,State,Zip: MENLO PARK, CA
Region: SAN MATEO
Facility ID: 449006
Facility Status: 9- Case Closed
Global ID: T0608155571
APN Number: 062460060
Case Type: MENLO PARK, CA
EDR Link ID: MENLO PARK, CA

San Mateo Co. BI:

Name: ST PATRICKS SEMINARY
Address: 320 MIDDLEFIELD
City,State,Zip: MENLO PARK, CA 94025
Region: SAN MATEO
Facility ID: FA0000141
Prog Element Code: UNDERGROUND TANK - GENERAL
Record Id: PR0028898
Description: UNDERGROUND TANK - GENERAL
Facility Status: Inactive, non-billable

Name: ST PATRICKS SEMINARY
Address: 320 MIDDLEFIELD
City,State,Zip: MENLO PARK, CA 94025

Map ID
Direction
Distance
Elevation

MAP FINDINGS

Site

Database(s)

EDR ID Number
EPA ID Number

ST PATRICKS SEMINARY (Continued)

S103472759

Region: SAN MATEO
Facility ID: FA0000141
Prog Element Code: STORMWATER ANNUAL INSPECTION FEE
Record Id: PR0042944
Description: STORMWATER ANNUAL FEE - INSP FREQ EVERY 2 YRS
Facility Status: Inactive, non-billable

HIST CORTESE:
edr_fname: ST PATRICKS SEMINARY
edr_fadd1: 320 MIDDLEFIELD
City,State,Zip: MENLO PARK, CA 94025
Region: CORTESE
Facility County Code: 41
Reg By: LTNKA
Reg Id: 41-1022

55
SE
< 1/8
0.088 mi.
466 ft.

CONSOLIDATED FREIGHTWAYS CORP DELAWARE
175 LINFIELD DR
MENLO PARK, CA 94025

RCRA NonGen / NLR
FINDS
ECHO
1000383953
CAD009445495

Relative:
Higher
Actual:
57 ft.

RCRA NonGen / NLR:
Date form received by agency: 08/04/1980
Facility name: CONSOLIDATED FREIGHTWAYS CORP DELAWARE
Facility address: 175 LINFIELD DR
MENLO PARK, CA 94025
EPA ID: CAD009445495
Mailing address: LINFIELD DR
MENLO PARK, CA 94025
Contact: ENVIRONMENTAL MANAGER
Contact address: 175 LINFIELD DR
MENLO PARK, CA 94025
Contact country: US
Contact telephone: 415-326-1700
Contact email: Not reported
EPA Region: 09
Classification: Non-Generator
Description: Handler: Non-Generators do not presently generate hazardous waste

Owner/Operator Summary:
Owner/operator name: CONSOLIDATED FREIGHTWAYS INC
Owner/operator address: NOT REQUIRED
NOT REQUIRED, ME 99999
Owner/operator country: Not reported
Owner/operator telephone: 415-555-1212
Owner/operator email: Not reported
Owner/operator fax: Not reported
Owner/operator extension: Not reported
Legal status: Private
Owner/Operator Type: Owner
Owner/Op start date: Not reported
Owner/Op end date: Not reported
Owner/operator name: NOT REQUIRED
Owner/operator address: NOT REQUIRED
NOT REQUIRED, ME 99999

Map ID
Direction
Distance
Elevation

MAP FINDINGS

Site

Database(s)

EDR ID Number
EPA ID Number

CONSOLIDATED FREIGHTWAYS CORP DELAWARE (Continued)

1000383953

Owner/operator country: Not reported
Owner/operator telephone: 415-555-1212
Owner/operator email: Not reported
Owner/operator fax: Not reported
Owner/operator extension: Not reported
Legal status: Private
Owner/Operator Type: Operator
Owner/Op start date: Not reported
Owner/Op end date: Not reported

Handler Activities Summary:

U.S. importer of hazardous waste: No
Mixed waste (haz. and radioactive): No
Recycler of hazardous waste: No
Transporter of hazardous waste: Yes
Treater, storer or disposer of HW: No
Underground injection activity: No
On-site burner exemption: No
Furnace exemption: No
Used oil fuel burner: No
Used oil processor: No
User oil refiner: No
Used oil fuel marketer to burner: No
Used oil Specification marketer: No
Used oil transfer facility: No
Used oil transporter: No

Violation Status: No violations found

FINDS:

Registry ID: 110002636513

Environmental Interest/Information System

RCRAInfo is a national information system that supports the Resource Conservation and Recovery Act (RCRA) program through the tracking of events and activities related to facilities that generate, transport, and treat, store, or dispose of hazardous waste. RCRAInfo allows RCRA program staff to track the notification, permit, compliance, and corrective action activities required under RCRA.

[Click this hyperlink](#) while viewing on your computer to access additional FINDS: detail in the EDR Site Report.

ECHO:

Envid: 1000383953
Registry ID: 110002636513
DFR URL: <http://echo.epa.gov/detailed-facility-report?fid=110002636513>

MAP FINDINGS

Map ID
Direction
Distance
Elevation

Site

Database(s)

EDR ID Number
EPA ID Number

C56
WSW
< 1/8
0.107 mi.
563 ft.
DIBBLE GENERAL HOSPITAL
MENLO PARK, CA
Site 23 of 23 in cluster C

FUDS **1024903729**
N/A

Relative:
Higher
Actual:
64 ft.

FUDS:
EPA Region: 9
Installation ID: CA99799F573200
Congressional District Number: 18
Facility Name: DIBBLE GENERAL HOSPITAL
FUDS Number: J09CA0791
City: MENLO PARK
State: CA
County: SAN MATEO COUNTY
Telephone: 916-557-7461
USACE Division: South Pacific Division (SPD)
USACE District: Sacramento District (SPK)
Status: Properties without projects
Current Owner: Local Government; Private Sector; State Government
X Coord: -13600458.787706999
Y Coord: 4502797.0195310898
Latitude: 37.455555560000001
Longitude: -122.175

D57
SW
< 1/8
0.114 mi.
601 ft.
MENLO PARK PUBLIC WORKS
333 BURGESS DR
MENLO PARK, CA 94025
Site 1 of 8 in cluster D

CA CERS HAZ WASTE **S121786536**
CA CERS TANKS **N/A**
CA CERS

Relative:
Higher
Actual:
61 ft.

CERS HAZ WASTE:
Site ID: 48021
CERS ID: 10064578
CERS Description: Hazardous Waste Generator

Violations:
Site ID: 48021
Site Name: MENLO PARK PUBLIC WORKS
Violation Date: 07-09-2015
Citation: HSC 6.7 25291 - California Health and Safety Code, Chapter 6.7, Section(s) 25291
Violation Description: Failure to maintain under-dispenser containment, sumps, and/or other secondary containment in good condition and/or free of debris/liquid.
Violation Notes: Returned to compliance on 10/27/2015. All 3 UDC Bravo boxes fail
Violation Division: San Mateo County Environmental Health
Violation Program: UST
Violation Source: CERS

Site ID: 48021
Site Name: MENLO PARK PUBLIC WORKS
Violation Date: 07-17-2017
Citation: 23 CCR 16 2637 - California Code of Regulations, Title 23, Chapter 16, Section(s) 2637
Violation Description: Failure to conduct secondary containment testing, or one or more of the following requirements: Perform the test within six months of installation and every 36 months thereafter. Use a procedure that demonstrates the system works as well as at installation. Use applicable manufacturer guidelines, industry codes, engineering standard, or professional engineer approval. Performed by a certified

Map ID
Direction
Distance
Elevation

MAP FINDINGS

Site

Database(s)

EDR ID Number
EPA ID Number

MENLO PARK PUBLIC WORKS (Continued)

S121786536

Violation Notes: service technician or a licensed tank tester.
Returned to compliance on 08/07/2017. SB989 testing was completed in July 2016. Several components failed at the time of the inspection. Repairs were made and retested in November 2016, however there is no documentation that the waste oil tank annual space was ever tested. Provide documentation that this has been completed within 30 days.

Violation Division: San Mateo County Environmental Health
Violation Program: UST
Violation Source: CERS

Site ID: 48021
Site Name: MENLO PARK PUBLIC WORKS
Violation Date: 05-23-2017
Citation: HSC 6.5 Multiple - California Health and Safety Code, Chapter 6.5, Section(s) Multiple

Violation Description: Hazardous Waste Generator Program - Abandonment/Illegal Disposal/Unauthorized Treatment - General

Violation Notes: Returned to compliance on 05/23/2017. Green 5-gal drum of liquid and other 5-gal container of unknown content observed near storm drain near wash rack. Determine content of the containers, label, and dispose appropriately. Suspected asphalt waste (bucket) and asphalt tool release (green container). Email inspector a copy of the manifest on which this waste is disposed within 30 days. Identify and label as toxic the abandoned waste in the hazardous waste shed. Complete a hazardous waste label for this waste and email confirmation of labeling to inspector within 10 days.

Violation Division: San Mateo County Environmental Health
Violation Program: HW
Violation Source: CERS

Site ID: 48021
Site Name: MENLO PARK PUBLIC WORKS
Violation Date: 07-09-2015
Citation: 23 CCR 16 2712(i) - California Code of Regulations, Title 23, Chapter 16, Section(s) 2712(i)

Violation Description: Failure to submit, obtain approval, or maintain a complete/accurate response plan.

Violation Notes: Returned to compliance on 03/29/2016.

Violation Division: San Mateo County Environmental Health
Violation Program: UST
Violation Source: CERS

Site ID: 48021
Site Name: MENLO PARK PUBLIC WORKS
Violation Date: 07-17-2017
Citation: 23 CCR 16 2715(f) - California Code of Regulations, Title 23, Chapter 16, Section(s) 2715(f)

Violation Description: Failure to have at least one employee present during operating hours that has been trained in the proper operation and maintenance of the UST system by a designated operator (DO).

Violation Notes: Returned to compliance on 02/12/2018. Currently one employee has his ICC DO training, but there is no documentation that other employees have been trained annually. Document annual UST Training with employees and provide documentation within 30 days.

Violation Division: San Mateo County Environmental Health
Violation Program: UST
Violation Source: CERS

Map ID
Direction
Distance
Elevation

MAP FINDINGS

Site

Database(s)

EDR ID Number
EPA ID Number

MENLO PARK PUBLIC WORKS (Continued)

S121786536

Site ID: 48021
Site Name: MENLO PARK PUBLIC WORKS
Violation Date: 07-17-2017
Citation: 23 CCR 16 2715(c) - California Code of Regulations, Title 23, Chapter 16, Section(s) 2715(c)
Violation Description: Failure to comply with one or more of the following designated operator (DO) monthly inspection requirements: Be performed by an ICC certified DO. Inspect monthly alarm history report, check that alarms are documented and responded to appropriately, and attach a copy. Inspect for the presence of liquid/debris in spill containers. Inspect for the presence of liquid/debris in under dispenser containment (UDC) and ensure that the monitoring equipment is positioned correctly. Inspect for liquid or debris in containment sumps where an alarm occurred with no service visit. Check that all testing and maintenance has been completed and documented. Verify that all facility employees have been properly trained.
Violation Notes: Returned to compliance on 07/17/2017. Ensure DO inspections are conducted at least once every calendar month. Currently there is no inspection documented for January 2017 or March 2017. 2 inspections in one month do not make up for missing an inspection in one month. Going forward ensure every calendar month has at least one documented inspection.
Violation Division: San Mateo County Environmental Health
Violation Program: UST
Violation Source: CERS

Site ID: 48021
Site Name: MENLO PARK PUBLIC WORKS
Violation Date: 07-09-2015
Citation: 23 CCR 16 2711(a)(8) - California Code of Regulations, Title 23, Chapter 16, Section(s) 2711(a)(8)
Violation Description: Failure to submit, obtain approval, or maintain a complete/accurate plot plan.
Violation Notes: Returned to compliance on 03/29/2016.
Violation Division: San Mateo County Environmental Health
Violation Program: UST
Violation Source: CERS

Evaluation:
Eval General Type: Compliance Evaluation Inspection
Eval Date: 07-16-2013
Violations Found: No
Eval Type: Routine done by local agency
Eval Notes: Not reported
Eval Division: San Mateo County Environmental Health
Eval Program: HMRRP
Eval Source: CERS

Eval General Type: Other/Unknown
Eval Date: 11-05-2013
Violations Found: No
Eval Type: Other, not routine, done by local agency
Eval Notes: hmbp RVEIEW
Eval Division: San Mateo County Environmental Health
Eval Program: HMRRP
Eval Source: CERS

Map ID
Direction
Distance
Elevation

MAP FINDINGS

Site

Database(s)

EDR ID Number
EPA ID Number

MENLO PARK PUBLIC WORKS (Continued)

S121786536

Eval General Type: Other/Unknown
Eval Date: 01-20-2017
Violations Found: No
Eval Type: Other, not routine, done by local agency
Eval Notes: Not reported
Eval Division: San Mateo County Environmental Health
Eval Program: HMRRP
Eval Source: CERS

Eval General Type: Other/Unknown
Eval Date: 02-05-2019
Violations Found: No
Eval Type: Other, not routine, done by local agency
Eval Notes: Not reported
Eval Division: San Mateo County Environmental Health
Eval Program: HMRRP
Eval Source: CERS

Eval General Type: Compliance Evaluation Inspection
Eval Date: 06-22-2015
Violations Found: No
Eval Type: Routine done by local agency
Eval Notes: Not reported
Eval Division: San Mateo County Environmental Health
Eval Program: HMRRP
Eval Source: CERS

Eval General Type: Compliance Evaluation Inspection
Eval Date: 07-09-2015
Violations Found: Yes
Eval Type: Routine done by local agency
Eval Notes: Not reported
Eval Division: San Mateo County Environmental Health
Eval Program: UST
Eval Source: CERS

Eval General Type: Compliance Evaluation Inspection
Eval Date: 07-16-2013
Violations Found: No
Eval Type: Routine done by local agency
Eval Notes: Not reported
Eval Division: San Mateo County Environmental Health
Eval Program: UST
Eval Source: CERS

Eval General Type: Other/Unknown
Eval Date: 07-21-2016
Violations Found: No
Eval Type: Other, not routine, done by local agency
Eval Notes: Not reported
Eval Division: San Mateo County Environmental Health
Eval Program: UST
Eval Source: CERS

Eval General Type: Compliance Evaluation Inspection
Eval Date: 07-23-2014
Violations Found: No

Map ID
Direction
Distance
Elevation

MAP FINDINGS

Site

Database(s)

EDR ID Number
EPA ID Number

MENLO PARK PUBLIC WORKS (Continued)

S121786536

Eval Type: Routine done by local agency
Eval Notes: Not reported
Eval Division: San Mateo County Environmental Health
Eval Program: UST
Eval Source: CERS

Eval General Type: Other/Unknown
Eval Date: 10-12-2017
Violations Found: No
Eval Type: Other, not routine, done by local agency
Eval Notes: Not reported
Eval Division: San Mateo County Environmental Health
Eval Program: UST
Eval Source: CERS

Eval General Type: Other/Unknown
Eval Date: 04-15-2014
Violations Found: No
Eval Type: Other, not routine, done by local agency
Eval Notes: Not reported
Eval Division: San Mateo County Environmental Health
Eval Program: HMRRP
Eval Source: CERS

Eval General Type: Other/Unknown
Eval Date: 05-23-2017
Violations Found: No
Eval Type: Other, not routine, done by local agency
Eval Notes: Not reported
Eval Division: San Mateo County Environmental Health
Eval Program: HMRRP
Eval Source: CERS

Eval General Type: Compliance Evaluation Inspection
Eval Date: 06-22-2015
Violations Found: No
Eval Type: Routine done by local agency
Eval Notes: Not reported
Eval Division: San Mateo County Environmental Health
Eval Program: HW
Eval Source: CERS

Eval General Type: Other/Unknown
Eval Date: 07-13-2017
Violations Found: No
Eval Type: Other, not routine, done by local agency
Eval Notes: Not reported
Eval Division: San Mateo County Environmental Health
Eval Program: UST
Eval Source: CERS

Eval General Type: Compliance Evaluation Inspection
Eval Date: 07-16-2013
Violations Found: No
Eval Type: Routine done by local agency
Eval Notes: Not reported
Eval Division: San Mateo County Environmental Health

Map ID
Direction
Distance
Elevation

MAP FINDINGS

Site

Database(s)

EDR ID Number
EPA ID Number

MENLO PARK PUBLIC WORKS (Continued)

S121786536

Eval Program:	HW
Eval Source:	CERS
Eval General Type:	Compliance Evaluation Inspection
Eval Date:	07-17-2017
Violations Found:	Yes
Eval Type:	Routine done by local agency
Eval Notes:	UST pages updated and resubmitted during inspection. Tanks are all suction. No line leak detectors. 3 steel tanks (unleaded, diesel, and waste oil) and one fiberglass tank (unleaded) A new drinking well was recently installed on site. Facility has not received notice from the water board at this time regarding ELD testing requirements.
Eval Division:	San Mateo County Environmental Health
Eval Program:	UST
Eval Source:	CERS
Eval General Type:	Compliance Evaluation Inspection
Eval Date:	07-21-2016
Violations Found:	No
Eval Type:	Routine done by local agency
Eval Notes:	Not reported
Eval Division:	San Mateo County Environmental Health
Eval Program:	UST
Eval Source:	CERS
Eval General Type:	Other/Unknown
Eval Date:	07-22-2016
Violations Found:	No
Eval Type:	Other, not routine, done by local agency
Eval Notes:	Not reported
Eval Division:	San Mateo County Environmental Health
Eval Program:	UST
Eval Source:	CERS
Eval General Type:	Other/Unknown
Eval Date:	07-24-2018
Violations Found:	No
Eval Type:	Other, not routine, done by local agency
Eval Notes:	Not reported
Eval Division:	San Mateo County Environmental Health
Eval Program:	UST
Eval Source:	CERS
Eval General Type:	Other/Unknown
Eval Date:	10-04-2018
Violations Found:	No
Eval Type:	Other, not routine, done by local agency
Eval Notes:	spill bkt change - wrong tank IDd
Eval Division:	San Mateo County Environmental Health
Eval Program:	UST
Eval Source:	CERS
Eval General Type:	Other/Unknown
Eval Date:	03-23-2017
Violations Found:	No
Eval Type:	Other, not routine, done by local agency
Eval Notes:	Not reported

Map ID
Direction
Distance
Elevation

MAP FINDINGS

Site

Database(s)

EDR ID Number
EPA ID Number

MENLO PARK PUBLIC WORKS (Continued)

S121786536

Eval Division: San Mateo County Environmental Health
Eval Program: HMRRP
Eval Source: CERS

Eval General Type: Other/Unknown
Eval Date: 04-06-2015
Violations Found: No
Eval Type: Other, not routine, done by local agency
Eval Notes: Not reported
Eval Division: San Mateo County Environmental Health
Eval Program: HMRRP
Eval Source: CERS

Eval General Type: Compliance Evaluation Inspection
Eval Date: 05-23-2017
Violations Found: No
Eval Type: Routine done by local agency
Eval Notes: Not reported
Eval Division: San Mateo County Environmental Health
Eval Program: HMRRP
Eval Source: CERS

Eval General Type: Other/Unknown
Eval Date: 05-23-2017
Violations Found: No
Eval Type: Other, not routine, done by local agency
Eval Notes: Not reported
Eval Division: San Mateo County Environmental Health
Eval Program: HW
Eval Source: CERS

Eval General Type: Compliance Evaluation Inspection
Eval Date: 05-23-2017
Violations Found: Yes
Eval Type: Routine done by local agency
Eval Notes: Not reported
Eval Division: San Mateo County Environmental Health
Eval Program: HW
Eval Source: CERS

Eval General Type: Other/Unknown
Eval Date: 08-07-2013
Violations Found: No
Eval Type: Other, not routine, done by local agency
Eval Notes: SB989 efiled
Eval Division: San Mateo County Environmental Health
Eval Program: UST
Eval Source: CERS

Coordinates:
Site ID: 48021
Facility Name: MENLO PARK PUBLIC WORKS
Env Int Type Code: HWG
Program ID: 10064578
Coord Name: Not reported
Ref Point Type Desc: Unknown
Latitude: 37.453950

Map ID
Direction
Distance
Elevation

MAP FINDINGS

Site

Database(s)

EDR ID Number
EPA ID Number

MENLO PARK PUBLIC WORKS (Continued)

S121786536

Longitude: -122.173410

Affiliation:

Affiliation Type Desc: Document Preparer
Entity Name: Jeff Ballantine
Entity Title: Not reported
Affiliation Address: Not reported
Affiliation City: Not reported
Affiliation State: Not reported
Affiliation Country: Not reported
Affiliation Zip: Not reported
Affiliation Phone: Not reported

Affiliation Type Desc: Identification Signer
Entity Name: Don Weber
Entity Title: Fleet Supervisor
Affiliation Address: Not reported
Affiliation City: Not reported
Affiliation State: Not reported
Affiliation Country: Not reported
Affiliation Zip: Not reported
Affiliation Phone: Not reported

Affiliation Type Desc: Legal Owner
Entity Name: CITY OF MENLO PARK
Entity Title: Not reported
Affiliation Address: 701 LAUREL
Affiliation City: MENLO PARK
Affiliation State: CA
Affiliation Country: United States
Affiliation Zip: 94025
Affiliation Phone: (650) 330-6765

Affiliation Type Desc: Property Owner
Entity Name: City of Menlo Park
Entity Title: Not reported
Affiliation Address: 701 Laurel Street
Affiliation City: Menlo Park
Affiliation State: CA
Affiliation Country: United States
Affiliation Zip: 94025
Affiliation Phone: (650) 330-6765

Affiliation Type Desc: UST Tank Owner
Entity Name: CITY OF MENLO PARK
Entity Title: Not reported
Affiliation Address: 333 BURGESS DR
Affiliation City: MENLO PARK
Affiliation State: CA
Affiliation Country: Not reported
Affiliation Zip: 94025-
Affiliation Phone: (650) 330-6790

Affiliation Type Desc: Environmental Contact
Entity Name: Donald Weber
Entity Title: Not reported
Affiliation Address: 333 Burgess Drive

Map ID
Direction
Distance
Elevation

MAP FINDINGS

Site

Database(s)

EDR ID Number
EPA ID Number

MENLO PARK PUBLIC WORKS (Continued)

S121786536

Affiliation City: Menlo Park
Affiliation State: CA
Affiliation Country: Not reported
Affiliation Zip: 94025
Affiliation Phone: Not reported

Affiliation Type Desc: Facility Mailing Address
Entity Name: Mailing Address
Entity Title: Not reported
Affiliation Address: 333 Burgess Drive
Affiliation City: MENLO PARK
Affiliation State: CA
Affiliation Country: Not reported
Affiliation Zip: 94025
Affiliation Phone: Not reported

Affiliation Type Desc: Operator
Entity Name: CITY OF MENLO PARK
Entity Title: Not reported
Affiliation Address: Not reported
Affiliation City: Not reported
Affiliation State: Not reported
Affiliation Country: Not reported
Affiliation Zip: Not reported
Affiliation Phone: (650) 330-6790

Affiliation Type Desc: Parent Corporation
Entity Name: MENLO PARK PUBLIC WORKS
Entity Title: Not reported
Affiliation Address: Not reported
Affiliation City: Not reported
Affiliation State: Not reported
Affiliation Country: Not reported
Affiliation Zip: Not reported
Affiliation Phone: Not reported

Affiliation Type Desc: UST Permit Applicant
Entity Name: Donald Weber
Entity Title: Fleet Supervisor
Affiliation Address: Not reported
Affiliation City: Not reported
Affiliation State: Not reported
Affiliation Country: Not reported
Affiliation Zip: Not reported
Affiliation Phone: (650) 330-6790

Affiliation Type Desc: UST Tank Operator
Entity Name: CITY OF MENLO PARK
Entity Title: Not reported
Affiliation Address: 333 Burgess Drive
Affiliation City: Menlo Park
Affiliation State: CA
Affiliation Country: Not reported
Affiliation Zip: 94025
Affiliation Phone: (650) 330-6790

Affiliation Type Desc: CUPA District

Map ID
Direction
Distance
Elevation

MAP FINDINGS

Site

Database(s)

EDR ID Number
EPA ID Number

MENLO PARK PUBLIC WORKS (Continued)

S121786536

Entity Name: San Mateo County Environmental Health
Entity Title: Not reported
Affiliation Address: 2000 Alameda de las Pulgas, Suite 100
Affiliation City: San Mateo
Affiliation State: CA
Affiliation Country: Not reported
Affiliation Zip: 94403
Affiliation Phone: (650) 372-6200

Affiliation Type Desc: UST Property Owner Name
Entity Name: City of Menlo Park
Entity Title: Not reported
Affiliation Address: 333 BURGESS DR
Affiliation City: MENLO PARK
Affiliation State: CA
Affiliation Country: Not reported
Affiliation Zip: 94025-
Affiliation Phone: (650) 330-6790

CERS TANKS:

Name: MENLO PARK PUBLIC WORKS
Address: 333 BURGESS DR
City,State,Zip: MENLO PARK, CA 94025
Site ID: 48021
CERS ID: 10064578
CERS Description: Underground Storage Tank

Violations:

Site ID: 48021
Site Name: MENLO PARK PUBLIC WORKS
Violation Date: 07-09-2015
Citation: HSC 6.7 25291 - California Health and Safety Code, Chapter 6.7, Section(s) 25291
Violation Description: Failure to maintain under-dispenser containment, sumps, and/or other secondary containment in good condition and/or free of debris/liquid.
Violation Notes: Returned to compliance on 10/27/2015. All 3 UDC Bravo boxes fail
Violation Division: San Mateo County Environmental Health
Violation Program: UST
Violation Source: CERS

Site ID: 48021
Site Name: MENLO PARK PUBLIC WORKS
Violation Date: 07-17-2017
Citation: 23 CCR 16 2637 - California Code of Regulations, Title 23, Chapter 16, Section(s) 2637
Violation Description: Failure to conduct secondary containment testing, or one or more of the following requirements: Perform the test within six months of installation and every 36 months thereafter. Use a procedure that demonstrates the system works as well as at installation. Use applicable manufacturer guidelines, industry codes, engineering standard, or professional engineer approval. Performed by a certified service technician or a licensed tank tester.
Violation Notes: Returned to compliance on 08/07/2017. SB989 testing was completed in July 2016. Several components failed at the time of the inspection. Repairs were made and retested in November 2016, however there is no documentation that the waste oil tank annual space was ever tested.

Map ID
Direction
Distance
Elevation

MAP FINDINGS

Site

Database(s)

EDR ID Number
EPA ID Number

MENLO PARK PUBLIC WORKS (Continued)

S121786536

Provide documentation that this has been completed within 30 days.
Violation Division: San Mateo County Environmental Health
Violation Program: UST
Violation Source: CERS

Site ID: 48021
Site Name: MENLO PARK PUBLIC WORKS
Violation Date: 05-23-2017
Citation: HSC 6.5 Multiple - California Health and Safety Code, Chapter 6.5, Section(s) Multiple
Violation Description: Hazardous Waste Generator Program - Abandonment/Illegal Disposal/Unauthorized Treatment - General
Violation Notes: Returned to compliance on 05/23/2017. Green 5-gal drum of liquid and other 5-gal container of unknown content observed near storm drain near wash rack. Determine content of the containers, label, and dispose appropriately. Suspected asphalt waste (bucket) and asphalt tool release (green container). Email inspector a copy of the manifest on which this waste is disposed within 30 days. Identify and label as toxic the abandoned waste in the hazardous waste shed. Complete a hazardous waste label for this waste and email confirmation of labeling to inspector within 10 days.

Violation Division: San Mateo County Environmental Health
Violation Program: HW
Violation Source: CERS

Site ID: 48021
Site Name: MENLO PARK PUBLIC WORKS
Violation Date: 07-09-2015
Citation: 23 CCR 16 2712(i) - California Code of Regulations, Title 23, Chapter 16, Section(s) 2712(i)
Violation Description: Failure to submit, obtain approval, or maintain a complete/accurate response plan.
Violation Notes: Returned to compliance on 03/29/2016.
Violation Division: San Mateo County Environmental Health
Violation Program: UST
Violation Source: CERS

Site ID: 48021
Site Name: MENLO PARK PUBLIC WORKS
Violation Date: 07-17-2017
Citation: 23 CCR 16 2715(f) - California Code of Regulations, Title 23, Chapter 16, Section(s) 2715(f)
Violation Description: Failure to have at least one employee present during operating hours that has been trained in the proper operation and maintenance of the UST system by a designated operator (DO).
Violation Notes: Returned to compliance on 02/12/2018. Currently one employee has his ICC DO training, but there is no documentation that other employees have been trained annually. Document annual UST Training with employees and provide documentation within 30 days.

Violation Division: San Mateo County Environmental Health
Violation Program: UST
Violation Source: CERS

Site ID: 48021
Site Name: MENLO PARK PUBLIC WORKS
Violation Date: 07-17-2017
Citation: 23 CCR 16 2715(c) - California Code of Regulations, Title 23, Chapter

Map ID
Direction
Distance
Elevation

MAP FINDINGS

Site

Database(s)

EDR ID Number
EPA ID Number

MENLO PARK PUBLIC WORKS (Continued)

S121786536

Violation Description: 16, Section(s) 2715(c)
Failure to comply with one or more of the following designated operator (DO) monthly inspection requirements: Be performed by an ICC certified DO. Inspect monthly alarm history report, check that alarms are documented and responded to appropriately, and attach a copy. Inspect for the presence of liquid/debris in spill containers. Inspect for the presence of liquid/debris in under dispenser containment (UDC) and ensure that the monitoring equipment is positioned correctly. Inspect for liquid or debris in containment sumps where an alarm occurred with no service visit. Check that all testing and maintenance has been completed and documented. Verify that all facility employees have been properly trained.

Violation Notes: Returned to compliance on 07/17/2017. Ensure DO inspections are conducted at least once every calendar month. Currently there is no inspection documented for January 2017 or March 2017. 2 inspections in one month do not make up for missing an inspection in one month. Going forward ensure every calendar month has at least one documented inspection.

Violation Division: San Mateo County Environmental Health
Violation Program: UST
Violation Source: CERS

Site ID: 48021
Site Name: MENLO PARK PUBLIC WORKS
Violation Date: 07-09-2015
Citation: 23 CCR 16 2711(a)(8) - California Code of Regulations, Title 23, Chapter 16, Section(s) 2711(a)(8)

Violation Description: Failure to submit, obtain approval, or maintain a complete/accurate plot plan.

Violation Notes: Returned to compliance on 03/29/2016.
Violation Division: San Mateo County Environmental Health
Violation Program: UST
Violation Source: CERS

Evaluation:
Eval General Type: Compliance Evaluation Inspection
Eval Date: 07-16-2013
Violations Found: No
Eval Type: Routine done by local agency
Eval Notes: Not reported
Eval Division: San Mateo County Environmental Health
Eval Program: HMRRP
Eval Source: CERS

Eval General Type: Other/Unknown
Eval Date: 11-05-2013
Violations Found: No
Eval Type: Other, not routine, done by local agency
Eval Notes: hmbp RVEIEW
Eval Division: San Mateo County Environmental Health
Eval Program: HMRRP
Eval Source: CERS

Eval General Type: Other/Unknown
Eval Date: 01-20-2017
Violations Found: No
Eval Type: Other, not routine, done by local agency

Map ID
Direction
Distance
Elevation

MAP FINDINGS

Site

Database(s)

EDR ID Number
EPA ID Number

MENLO PARK PUBLIC WORKS (Continued)

S121786536

Eval Notes:	Not reported
Eval Division:	San Mateo County Environmental Health
Eval Program:	HMRRP
Eval Source:	CERS
Eval General Type:	Other/Unknown
Eval Date:	02-05-2019
Violations Found:	No
Eval Type:	Other, not routine, done by local agency
Eval Notes:	Not reported
Eval Division:	San Mateo County Environmental Health
Eval Program:	HMRRP
Eval Source:	CERS
Eval General Type:	Compliance Evaluation Inspection
Eval Date:	06-22-2015
Violations Found:	No
Eval Type:	Routine done by local agency
Eval Notes:	Not reported
Eval Division:	San Mateo County Environmental Health
Eval Program:	HMRRP
Eval Source:	CERS
Eval General Type:	Compliance Evaluation Inspection
Eval Date:	07-09-2015
Violations Found:	Yes
Eval Type:	Routine done by local agency
Eval Notes:	Not reported
Eval Division:	San Mateo County Environmental Health
Eval Program:	UST
Eval Source:	CERS
Eval General Type:	Compliance Evaluation Inspection
Eval Date:	07-16-2013
Violations Found:	No
Eval Type:	Routine done by local agency
Eval Notes:	Not reported
Eval Division:	San Mateo County Environmental Health
Eval Program:	UST
Eval Source:	CERS
Eval General Type:	Other/Unknown
Eval Date:	07-21-2016
Violations Found:	No
Eval Type:	Other, not routine, done by local agency
Eval Notes:	Not reported
Eval Division:	San Mateo County Environmental Health
Eval Program:	UST
Eval Source:	CERS
Eval General Type:	Compliance Evaluation Inspection
Eval Date:	07-23-2014
Violations Found:	No
Eval Type:	Routine done by local agency
Eval Notes:	Not reported
Eval Division:	San Mateo County Environmental Health
Eval Program:	UST

Map ID
Direction
Distance
Elevation

MAP FINDINGS

Site

Database(s)

EDR ID Number
EPA ID Number

MENLO PARK PUBLIC WORKS (Continued)

S121786536

Eval Source: CERS

Eval General Type: Other/Unknown
Eval Date: 10-12-2017
Violations Found: No
Eval Type: Other, not routine, done by local agency
Eval Notes: Not reported
Eval Division: San Mateo County Environmental Health
Eval Program: UST
Eval Source: CERS

Eval General Type: Other/Unknown
Eval Date: 04-15-2014
Violations Found: No
Eval Type: Other, not routine, done by local agency
Eval Notes: Not reported
Eval Division: San Mateo County Environmental Health
Eval Program: HMRRP
Eval Source: CERS

Eval General Type: Other/Unknown
Eval Date: 05-23-2017
Violations Found: No
Eval Type: Other, not routine, done by local agency
Eval Notes: Not reported
Eval Division: San Mateo County Environmental Health
Eval Program: HMRRP
Eval Source: CERS

Eval General Type: Compliance Evaluation Inspection
Eval Date: 06-22-2015
Violations Found: No
Eval Type: Routine done by local agency
Eval Notes: Not reported
Eval Division: San Mateo County Environmental Health
Eval Program: HW
Eval Source: CERS

Eval General Type: Other/Unknown
Eval Date: 07-13-2017
Violations Found: No
Eval Type: Other, not routine, done by local agency
Eval Notes: Not reported
Eval Division: San Mateo County Environmental Health
Eval Program: UST
Eval Source: CERS

Eval General Type: Compliance Evaluation Inspection
Eval Date: 07-16-2013
Violations Found: No
Eval Type: Routine done by local agency
Eval Notes: Not reported
Eval Division: San Mateo County Environmental Health
Eval Program: HW
Eval Source: CERS

Eval General Type: Compliance Evaluation Inspection

Map ID
Direction
Distance
Elevation

MAP FINDINGS

Site

Database(s)

EDR ID Number
EPA ID Number

MENLO PARK PUBLIC WORKS (Continued)

S121786536

Eval Date: 07-17-2017
Violations Found: Yes
Eval Type: Routine done by local agency
Eval Notes: UST pages updated and resubmitted during inspection. Tanks are all suction. No line leak detectors. 3 steel tanks (unleaded, diesel, and waste oil) and one fiberglass tank (unleaded) A new drinking well was recently installed on site. Facility has not received notice from the water board at this time regarding ELD testing requirements.
Eval Division: San Mateo County Environmental Health
Eval Program: UST
Eval Source: CERS

Eval General Type: Compliance Evaluation Inspection
Eval Date: 07-21-2016
Violations Found: No
Eval Type: Routine done by local agency
Eval Notes: Not reported
Eval Division: San Mateo County Environmental Health
Eval Program: UST
Eval Source: CERS

Eval General Type: Other/Unknown
Eval Date: 07-22-2016
Violations Found: No
Eval Type: Other, not routine, done by local agency
Eval Notes: Not reported
Eval Division: San Mateo County Environmental Health
Eval Program: UST
Eval Source: CERS

Eval General Type: Other/Unknown
Eval Date: 07-24-2018
Violations Found: No
Eval Type: Other, not routine, done by local agency
Eval Notes: Not reported
Eval Division: San Mateo County Environmental Health
Eval Program: UST
Eval Source: CERS

Eval General Type: Other/Unknown
Eval Date: 10-04-2018
Violations Found: No
Eval Type: Other, not routine, done by local agency
Eval Notes: spill bkt change - wrong tank IDd
Eval Division: San Mateo County Environmental Health
Eval Program: UST
Eval Source: CERS

Eval General Type: Other/Unknown
Eval Date: 03-23-2017
Violations Found: No
Eval Type: Other, not routine, done by local agency
Eval Notes: Not reported
Eval Division: San Mateo County Environmental Health
Eval Program: HMRRP
Eval Source: CERS

Map ID
Direction
Distance
Elevation

MAP FINDINGS

Site

Database(s)

EDR ID Number
EPA ID Number

MENLO PARK PUBLIC WORKS (Continued)

S121786536

Eval General Type: Other/Unknown
Eval Date: 04-06-2015
Violations Found: No
Eval Type: Other, not routine, done by local agency
Eval Notes: Not reported
Eval Division: San Mateo County Environmental Health
Eval Program: HMRRP
Eval Source: CERS

Eval General Type: Compliance Evaluation Inspection
Eval Date: 05-23-2017
Violations Found: No
Eval Type: Routine done by local agency
Eval Notes: Not reported
Eval Division: San Mateo County Environmental Health
Eval Program: HMRRP
Eval Source: CERS

Eval General Type: Other/Unknown
Eval Date: 05-23-2017
Violations Found: No
Eval Type: Other, not routine, done by local agency
Eval Notes: Not reported
Eval Division: San Mateo County Environmental Health
Eval Program: HW
Eval Source: CERS

Eval General Type: Compliance Evaluation Inspection
Eval Date: 05-23-2017
Violations Found: Yes
Eval Type: Routine done by local agency
Eval Notes: Not reported
Eval Division: San Mateo County Environmental Health
Eval Program: HW
Eval Source: CERS

Eval General Type: Other/Unknown
Eval Date: 08-07-2013
Violations Found: No
Eval Type: Other, not routine, done by local agency
Eval Notes: SB989 efiled
Eval Division: San Mateo County Environmental Health
Eval Program: UST
Eval Source: CERS

Coordinates:
Site ID: 48021
Facility Name: MENLO PARK PUBLIC WORKS
Env Int Type Code: HWG
Program ID: 10064578
Coord Name: Not reported
Ref Point Type Desc: Unknown
Latitude: 37.453950
Longitude: -122.173410

Affiliation:

Map ID
Direction
Distance
Elevation

MAP FINDINGS

Site

Database(s)

EDR ID Number
EPA ID Number

MENLO PARK PUBLIC WORKS (Continued)

S121786536

Affiliation Type Desc: Document Preparer
Entity Name: Jeff Ballantine
Entity Title: Not reported
Affiliation Address: Not reported
Affiliation City: Not reported
Affiliation State: Not reported
Affiliation Country: Not reported
Affiliation Zip: Not reported
Affiliation Phone: Not reported

Affiliation Type Desc: Identification Signer
Entity Name: Don Weber
Entity Title: Fleet Supervisor
Affiliation Address: Not reported
Affiliation City: Not reported
Affiliation State: Not reported
Affiliation Country: Not reported
Affiliation Zip: Not reported
Affiliation Phone: Not reported

Affiliation Type Desc: Legal Owner
Entity Name: CITY OF MENLO PARK
Entity Title: Not reported
Affiliation Address: 701 LAUREL
Affiliation City: MENLO PARK
Affiliation State: CA
Affiliation Country: United States
Affiliation Zip: 94025
Affiliation Phone: (650) 330-6765

Affiliation Type Desc: Property Owner
Entity Name: City of Menlo Park
Entity Title: Not reported
Affiliation Address: 701 Laurel Street
Affiliation City: Menlo Park
Affiliation State: CA
Affiliation Country: United States
Affiliation Zip: 94025
Affiliation Phone: (650) 330-6765

Affiliation Type Desc: UST Tank Owner
Entity Name: CITY OF MENLO PARK
Entity Title: Not reported
Affiliation Address: 333 BURGESS DR
Affiliation City: MENLO PARK
Affiliation State: CA
Affiliation Country: Not reported
Affiliation Zip: 94025-
Affiliation Phone: (650) 330-6790

Affiliation Type Desc: Environmental Contact
Entity Name: Donald Weber
Entity Title: Not reported
Affiliation Address: 333 Burgess Drive
Affiliation City: Menlo Park
Affiliation State: CA
Affiliation Country: Not reported

Map ID
Direction
Distance
Elevation

MAP FINDINGS

Site

Database(s)

EDR ID Number
EPA ID Number

MENLO PARK PUBLIC WORKS (Continued)

S121786536

Affiliation Zip: 94025
Affiliation Phone: Not reported

Affiliation Type Desc: Facility Mailing Address
Entity Name: Mailing Address
Entity Title: Not reported
Affiliation Address: 333 Burgess Drive
Affiliation City: MENLO PARK
Affiliation State: CA
Affiliation Country: Not reported
Affiliation Zip: 94025
Affiliation Phone: Not reported

Affiliation Type Desc: Operator
Entity Name: CITY OF MENLO PARK
Entity Title: Not reported
Affiliation Address: Not reported
Affiliation City: Not reported
Affiliation State: Not reported
Affiliation Country: Not reported
Affiliation Zip: Not reported
Affiliation Phone: (650) 330-6790

Affiliation Type Desc: Parent Corporation
Entity Name: MENLO PARK PUBLIC WORKS
Entity Title: Not reported
Affiliation Address: Not reported
Affiliation City: Not reported
Affiliation State: Not reported
Affiliation Country: Not reported
Affiliation Zip: Not reported
Affiliation Phone: Not reported

Affiliation Type Desc: UST Permit Applicant
Entity Name: Donald Weber
Entity Title: Fleet Supervisor
Affiliation Address: Not reported
Affiliation City: Not reported
Affiliation State: Not reported
Affiliation Country: Not reported
Affiliation Zip: Not reported
Affiliation Phone: (650) 330-6790

Affiliation Type Desc: UST Tank Operator
Entity Name: CITY OF MENLO PARK
Entity Title: Not reported
Affiliation Address: 333 Burgess Drive
Affiliation City: Menlo Park
Affiliation State: CA
Affiliation Country: Not reported
Affiliation Zip: 94025
Affiliation Phone: (650) 330-6790

Affiliation Type Desc: CUPA District
Entity Name: San Mateo County Environmental Health
Entity Title: Not reported
Affiliation Address: 2000 Alameda de las Pulgas, Suite 100

Map ID
Direction
Distance
Elevation

MAP FINDINGS

Site

Database(s)

EDR ID Number
EPA ID Number

MENLO PARK PUBLIC WORKS (Continued)

S121786536

Affiliation City: San Mateo
Affiliation State: CA
Affiliation Country: Not reported
Affiliation Zip: 94403
Affiliation Phone: (650) 372-6200

Affiliation Type Desc: UST Property Owner Name
Entity Name: City of Menlo Park
Entity Title: Not reported
Affiliation Address: 333 BURGESS DR
Affiliation City: MENLO PARK
Affiliation State: CA
Affiliation Country: Not reported
Affiliation Zip: 94025-
Affiliation Phone: (650) 330-6790

CERS:

Name: MENLO PARK PUBLIC WORKS
Address: 333 BURGESS DR
City,State,Zip: MENLO PARK, CA 94025
Site ID: 48021
CERS ID: 10064578
CERS Description: Chemical Storage Facilities

Violations:

Site ID: 48021
Site Name: MENLO PARK PUBLIC WORKS
Violation Date: 07-09-2015
Citation: HSC 6.7 25291 - California Health and Safety Code, Chapter 6.7, Section(s) 25291
Violation Description: Failure to maintain under-dispenser containment, sumps, and/or other secondary containment in good condition and/or free of debris/liquid.
Violation Notes: Returned to compliance on 10/27/2015. All 3 UDC Bravo boxes fail
Violation Division: San Mateo County Environmental Health
Violation Program: UST
Violation Source: CERS

Site ID: 48021
Site Name: MENLO PARK PUBLIC WORKS
Violation Date: 07-17-2017
Citation: 23 CCR 16 2637 - California Code of Regulations, Title 23, Chapter 16, Section(s) 2637
Violation Description: Failure to conduct secondary containment testing, or one or more of the following requirements: Perform the test within six months of installation and every 36 months thereafter. Use a procedure that demonstrates the system works as well as at installation. Use applicable manufacturer guidelines, industry codes, engineering standard, or professional engineer approval. Performed by a certified service technician or a licensed tank tester.
Violation Notes: Returned to compliance on 08/07/2017. SB989 testing was completed in July 2016. Several components failed at the time of the inspection. Repairs were made and retested in November 2016, however there is no documentation that the waste oil tank annual space was ever tested. Provide documentation that this has been completed within 30 days.
Violation Division: San Mateo County Environmental Health
Violation Program: UST

Map ID
Direction
Distance
Elevation

MAP FINDINGS

Site

Database(s)

EDR ID Number
EPA ID Number

MENLO PARK PUBLIC WORKS (Continued)

S121786536

Violation Source: CERS

Site ID: 48021
Site Name: MENLO PARK PUBLIC WORKS
Violation Date: 05-23-2017
Citation: HSC 6.5 Multiple - California Health and Safety Code, Chapter 6.5, Section(s) Multiple
Violation Description: Hazardous Waste Generator Program - Abandonment/Illegal Disposal/Unauthorized Treatment - General
Violation Notes: Returned to compliance on 05/23/2017. Green 5-gal drum of liquid and other 5-gal container of unknown content observed near storm drain near wash rack. Determine content of the containers, label, and dispose appropriately. Suspected asphalt waste (bucket) and asphalt tool release (green container). Email inspector a copy of the manifest on which this waste is disposed within 30 days. Identify and label as toxic the abandoned waste in the hazardous waste shed. Complete a hazardous waste label for this waste and email confirmation of labeling to inspector within 10 days.
Violation Division: San Mateo County Environmental Health
Violation Program: HW
Violation Source: CERS

Site ID: 48021
Site Name: MENLO PARK PUBLIC WORKS
Violation Date: 07-09-2015
Citation: 23 CCR 16 2712(i) - California Code of Regulations, Title 23, Chapter 16, Section(s) 2712(i)
Violation Description: Failure to submit, obtain approval, or maintain a complete/accurate response plan.
Violation Notes: Returned to compliance on 03/29/2016.
Violation Division: San Mateo County Environmental Health
Violation Program: UST
Violation Source: CERS

Site ID: 48021
Site Name: MENLO PARK PUBLIC WORKS
Violation Date: 07-17-2017
Citation: 23 CCR 16 2715(f) - California Code of Regulations, Title 23, Chapter 16, Section(s) 2715(f)
Violation Description: Failure to have at least one employee present during operating hours that has been trained in the proper operation and maintenance of the UST system by a designated operator (DO).
Violation Notes: Returned to compliance on 02/12/2018. Currently one employee has his ICC DO training, but there is no documentation that other employees have been trained annually. Document annual UST Training with employees and provide documentation within 30 days.
Violation Division: San Mateo County Environmental Health
Violation Program: UST
Violation Source: CERS

Site ID: 48021
Site Name: MENLO PARK PUBLIC WORKS
Violation Date: 07-17-2017
Citation: 23 CCR 16 2715(c) - California Code of Regulations, Title 23, Chapter 16, Section(s) 2715(c)
Violation Description: Failure to comply with one or more of the following designated operator (DO) monthly inspection requirements: Be performed by an ICC

Map ID
Direction
Distance
Elevation

MAP FINDINGS

Site

Database(s)

EDR ID Number
EPA ID Number

MENLO PARK PUBLIC WORKS (Continued)

S121786536

certified DO. Inspect monthly alarm history report, check that alarms are documented and responded to appropriately, and attach a copy. Inspect for the presence of liquid/debris in spill containers. Inspect for the presence of liquid/debris in under dispenser containment (UDC) and ensure that the monitoring equipment is positioned correctly. Inspect for liquid or debris in containment sumps where an alarm occurred with no service visit. Check that all testing and maintenance has been completed and documented. Verify that all facility employees have been properly trained.

Violation Notes: Returned to compliance on 07/17/2017. Ensure DO inspections are conducted at least once every calendar month. Currently there is no inspection documented for January 2017 or March 2017. 2 inspections in one month do not make up for missing an inspection in one month. Going forward ensure every calendar month has at least one documented inspection.

Violation Division: San Mateo County Environmental Health
Violation Program: UST
Violation Source: CERS

Site ID: 48021
Site Name: MENLO PARK PUBLIC WORKS
Violation Date: 07-09-2015
Citation: 23 CCR 16 2711(a)(8) - California Code of Regulations, Title 23, Chapter 16, Section(s) 2711(a)(8)

Violation Description: Failure to submit, obtain approval, or maintain a complete/accurate plot plan.

Violation Notes: Returned to compliance on 03/29/2016.
Violation Division: San Mateo County Environmental Health
Violation Program: UST
Violation Source: CERS

Evaluation:

Eval General Type: Compliance Evaluation Inspection
Eval Date: 07-16-2013
Violations Found: No
Eval Type: Routine done by local agency
Eval Notes: Not reported
Eval Division: San Mateo County Environmental Health
Eval Program: HMRRP
Eval Source: CERS

Eval General Type: Other/Unknown
Eval Date: 11-05-2013
Violations Found: No
Eval Type: Other, not routine, done by local agency
Eval Notes: hmbp RVEIEW
Eval Division: San Mateo County Environmental Health
Eval Program: HMRRP
Eval Source: CERS

Eval General Type: Other/Unknown
Eval Date: 01-20-2017
Violations Found: No
Eval Type: Other, not routine, done by local agency
Eval Notes: Not reported
Eval Division: San Mateo County Environmental Health
Eval Program: HMRRP

Map ID
Direction
Distance
Elevation

MAP FINDINGS

Site

Database(s)

EDR ID Number
EPA ID Number

MENLO PARK PUBLIC WORKS (Continued)

S121786536

Eval Source: CERS

Eval General Type: Other/Unknown
Eval Date: 02-05-2019
Violations Found: No
Eval Type: Other, not routine, done by local agency
Eval Notes: Not reported
Eval Division: San Mateo County Environmental Health
Eval Program: HMRRP
Eval Source: CERS

Eval General Type: Compliance Evaluation Inspection
Eval Date: 06-22-2015
Violations Found: No
Eval Type: Routine done by local agency
Eval Notes: Not reported
Eval Division: San Mateo County Environmental Health
Eval Program: HMRRP
Eval Source: CERS

Eval General Type: Compliance Evaluation Inspection
Eval Date: 07-09-2015
Violations Found: Yes
Eval Type: Routine done by local agency
Eval Notes: Not reported
Eval Division: San Mateo County Environmental Health
Eval Program: UST
Eval Source: CERS

Eval General Type: Compliance Evaluation Inspection
Eval Date: 07-16-2013
Violations Found: No
Eval Type: Routine done by local agency
Eval Notes: Not reported
Eval Division: San Mateo County Environmental Health
Eval Program: UST
Eval Source: CERS

Eval General Type: Other/Unknown
Eval Date: 07-21-2016
Violations Found: No
Eval Type: Other, not routine, done by local agency
Eval Notes: Not reported
Eval Division: San Mateo County Environmental Health
Eval Program: UST
Eval Source: CERS

Eval General Type: Compliance Evaluation Inspection
Eval Date: 07-23-2014
Violations Found: No
Eval Type: Routine done by local agency
Eval Notes: Not reported
Eval Division: San Mateo County Environmental Health
Eval Program: UST
Eval Source: CERS

Eval General Type: Other/Unknown

Map ID
Direction
Distance
Elevation

MAP FINDINGS

Site

Database(s)

EDR ID Number
EPA ID Number

MENLO PARK PUBLIC WORKS (Continued)

S121786536

Eval Date: 10-12-2017
Violations Found: No
Eval Type: Other, not routine, done by local agency
Eval Notes: Not reported
Eval Division: San Mateo County Environmental Health
Eval Program: UST
Eval Source: CERS

Eval General Type: Other/Unknown
Eval Date: 04-15-2014
Violations Found: No
Eval Type: Other, not routine, done by local agency
Eval Notes: Not reported
Eval Division: San Mateo County Environmental Health
Eval Program: HMRRP
Eval Source: CERS

Eval General Type: Other/Unknown
Eval Date: 05-23-2017
Violations Found: No
Eval Type: Other, not routine, done by local agency
Eval Notes: Not reported
Eval Division: San Mateo County Environmental Health
Eval Program: HMRRP
Eval Source: CERS

Eval General Type: Compliance Evaluation Inspection
Eval Date: 06-22-2015
Violations Found: No
Eval Type: Routine done by local agency
Eval Notes: Not reported
Eval Division: San Mateo County Environmental Health
Eval Program: HW
Eval Source: CERS

Eval General Type: Other/Unknown
Eval Date: 07-13-2017
Violations Found: No
Eval Type: Other, not routine, done by local agency
Eval Notes: Not reported
Eval Division: San Mateo County Environmental Health
Eval Program: UST
Eval Source: CERS

Eval General Type: Compliance Evaluation Inspection
Eval Date: 07-16-2013
Violations Found: No
Eval Type: Routine done by local agency
Eval Notes: Not reported
Eval Division: San Mateo County Environmental Health
Eval Program: HW
Eval Source: CERS

Eval General Type: Compliance Evaluation Inspection
Eval Date: 07-17-2017
Violations Found: Yes
Eval Type: Routine done by local agency

Map ID
Direction
Distance
Elevation

MAP FINDINGS

Site

Database(s)

EDR ID Number
EPA ID Number

MENLO PARK PUBLIC WORKS (Continued)

S121786536

Eval Notes: UST pages updated and resubmitted during inspection. Tanks are all suction. No line leak detectors. 3 steel tanks (unleaded, diesel, and waste oil) and one fiberglass tank (unleaded) A new drinking well was recently installed on site. Facility has not received notice from the water board at this time regarding ELD testing requirements.

Eval Division: San Mateo County Environmental Health
Eval Program: UST
Eval Source: CERS

Eval General Type: Compliance Evaluation Inspection
Eval Date: 07-21-2016
Violations Found: No
Eval Type: Routine done by local agency
Eval Notes: Not reported
Eval Division: San Mateo County Environmental Health
Eval Program: UST
Eval Source: CERS

Eval General Type: Other/Unknown
Eval Date: 07-22-2016
Violations Found: No
Eval Type: Other, not routine, done by local agency
Eval Notes: Not reported
Eval Division: San Mateo County Environmental Health
Eval Program: UST
Eval Source: CERS

Eval General Type: Other/Unknown
Eval Date: 07-24-2018
Violations Found: No
Eval Type: Other, not routine, done by local agency
Eval Notes: Not reported
Eval Division: San Mateo County Environmental Health
Eval Program: UST
Eval Source: CERS

Eval General Type: Other/Unknown
Eval Date: 10-04-2018
Violations Found: No
Eval Type: Other, not routine, done by local agency
Eval Notes: spill bkt change - wrong tank IDd
Eval Division: San Mateo County Environmental Health
Eval Program: UST
Eval Source: CERS

Eval General Type: Other/Unknown
Eval Date: 03-23-2017
Violations Found: No
Eval Type: Other, not routine, done by local agency
Eval Notes: Not reported
Eval Division: San Mateo County Environmental Health
Eval Program: HMRRP
Eval Source: CERS

Eval General Type: Other/Unknown
Eval Date: 04-06-2015
Violations Found: No

Map ID
Direction
Distance
Elevation

MAP FINDINGS

Site

Database(s)

EDR ID Number
EPA ID Number

MENLO PARK PUBLIC WORKS (Continued)

S121786536

Eval Type: Other, not routine, done by local agency
Eval Notes: Not reported
Eval Division: San Mateo County Environmental Health
Eval Program: HMRRP
Eval Source: CERS

Eval General Type: Compliance Evaluation Inspection
Eval Date: 05-23-2017
Violations Found: No
Eval Type: Routine done by local agency
Eval Notes: Not reported
Eval Division: San Mateo County Environmental Health
Eval Program: HMRRP
Eval Source: CERS

Eval General Type: Other/Unknown
Eval Date: 05-23-2017
Violations Found: No
Eval Type: Other, not routine, done by local agency
Eval Notes: Not reported
Eval Division: San Mateo County Environmental Health
Eval Program: HW
Eval Source: CERS

Eval General Type: Compliance Evaluation Inspection
Eval Date: 05-23-2017
Violations Found: Yes
Eval Type: Routine done by local agency
Eval Notes: Not reported
Eval Division: San Mateo County Environmental Health
Eval Program: HW
Eval Source: CERS

Eval General Type: Other/Unknown
Eval Date: 08-07-2013
Violations Found: No
Eval Type: Other, not routine, done by local agency
Eval Notes: SB989 efiled
Eval Division: San Mateo County Environmental Health
Eval Program: UST
Eval Source: CERS

Coordinates:
Site ID: 48021
Facility Name: MENLO PARK PUBLIC WORKS
Env Int Type Code: HWG
Program ID: 10064578
Coord Name: Not reported
Ref Point Type Desc: Unknown
Latitude: 37.453950
Longitude: -122.173410

Affiliation:
Affiliation Type Desc: Document Preparer
Entity Name: Jeff Ballantine
Entity Title: Not reported

Map ID
Direction
Distance
Elevation

MAP FINDINGS

Site

Database(s)

EDR ID Number
EPA ID Number

MENLO PARK PUBLIC WORKS (Continued)

S121786536

Affiliation Address:	Not reported
Affiliation City:	Not reported
Affiliation State:	Not reported
Affiliation Country:	Not reported
Affiliation Zip:	Not reported
Affiliation Phone:	Not reported
Affiliation Type Desc:	Identification Signer
Entity Name:	Don Weber
Entity Title:	Fleet Supervisor
Affiliation Address:	Not reported
Affiliation City:	Not reported
Affiliation State:	Not reported
Affiliation Country:	Not reported
Affiliation Zip:	Not reported
Affiliation Phone:	Not reported
Affiliation Type Desc:	Legal Owner
Entity Name:	CITY OF MENLO PARK
Entity Title:	Not reported
Affiliation Address:	701 LAUREL
Affiliation City:	MENLO PARK
Affiliation State:	CA
Affiliation Country:	United States
Affiliation Zip:	94025
Affiliation Phone:	(650) 330-6765
Affiliation Type Desc:	Property Owner
Entity Name:	City of Menlo Park
Entity Title:	Not reported
Affiliation Address:	701 Laurel Street
Affiliation City:	Menlo Park
Affiliation State:	CA
Affiliation Country:	United States
Affiliation Zip:	94025
Affiliation Phone:	(650) 330-6765
Affiliation Type Desc:	UST Tank Owner
Entity Name:	CITY OF MENLO PARK
Entity Title:	Not reported
Affiliation Address:	333 BURGESS DR
Affiliation City:	MENLO PARK
Affiliation State:	CA
Affiliation Country:	Not reported
Affiliation Zip:	94025-
Affiliation Phone:	(650) 330-6790
Affiliation Type Desc:	Environmental Contact
Entity Name:	Donald Weber
Entity Title:	Not reported
Affiliation Address:	333 Burgess Drive
Affiliation City:	Menlo Park
Affiliation State:	CA
Affiliation Country:	Not reported
Affiliation Zip:	94025
Affiliation Phone:	Not reported

Map ID
Direction
Distance
Elevation

MAP FINDINGS

Site

Database(s)

EDR ID Number
EPA ID Number

MENLO PARK PUBLIC WORKS (Continued)

S121786536

Affiliation Type Desc: Facility Mailing Address
Entity Name: Mailing Address
Entity Title: Not reported
Affiliation Address: 333 Burgess Drive
Affiliation City: MENLO PARK
Affiliation State: CA
Affiliation Country: Not reported
Affiliation Zip: 94025
Affiliation Phone: Not reported

Affiliation Type Desc: Operator
Entity Name: CITY OF MENLO PARK
Entity Title: Not reported
Affiliation Address: Not reported
Affiliation City: Not reported
Affiliation State: Not reported
Affiliation Country: Not reported
Affiliation Zip: Not reported
Affiliation Phone: (650) 330-6790

Affiliation Type Desc: Parent Corporation
Entity Name: MENLO PARK PUBLIC WORKS
Entity Title: Not reported
Affiliation Address: Not reported
Affiliation City: Not reported
Affiliation State: Not reported
Affiliation Country: Not reported
Affiliation Zip: Not reported
Affiliation Phone: Not reported

Affiliation Type Desc: UST Permit Applicant
Entity Name: Donald Weber
Entity Title: Fleet Supervisor
Affiliation Address: Not reported
Affiliation City: Not reported
Affiliation State: Not reported
Affiliation Country: Not reported
Affiliation Zip: Not reported
Affiliation Phone: (650) 330-6790

Affiliation Type Desc: UST Tank Operator
Entity Name: CITY OF MENLO PARK
Entity Title: Not reported
Affiliation Address: 333 Burgess Drive
Affiliation City: Menlo Park
Affiliation State: CA
Affiliation Country: Not reported
Affiliation Zip: 94025
Affiliation Phone: (650) 330-6790

Affiliation Type Desc: CUPA District
Entity Name: San Mateo County Environmental Health
Entity Title: Not reported
Affiliation Address: 2000 Alameda de las Pulgas, Suite 100
Affiliation City: San Mateo
Affiliation State: CA
Affiliation Country: Not reported

Map ID
Direction
Distance
Elevation

MAP FINDINGS

Site

Database(s)

EDR ID Number
EPA ID Number

MENLO PARK PUBLIC WORKS (Continued)

S121786536

Affiliation Zip: 94403
Affiliation Phone: (650) 372-6200

Affiliation Type Desc: UST Property Owner Name
Entity Name: City of Menlo Park
Entity Title: Not reported
Affiliation Address: 333 BURGESS DR
Affiliation City: MENLO PARK
Affiliation State: CA
Affiliation Country: Not reported
Affiliation Zip: 94025-
Affiliation Phone: (650) 330-6790

**D58
SW
< 1/8
0.114 mi.
601 ft.**

**CTY OF SAN MATEO
333 BURGESS DR
MENLO PARK, CA 94025**

RCRA NonGen / NLR

**1024784624
CAH111000674**

Site 2 of 8 in cluster D

**Relative:
Higher
Actual:
61 ft.**

RCRA NonGen / NLR:
Date form received by agency: 06/16/1998
Facility name: CTY OF SAN MATEO
Facility address: 333 BURGESS DR
MENLO PARK, CA 94025-0000

EPA ID: CAH111000674
Mailing address: 590 HAMILTON ST 4TH FLOOR
REDWOOD CITY, CA 94063-0000

Contact: PETE SMITH
Contact address: 590 HAMILTON ST 4TH FLOOR
REDWOOD CITY, CA 94063-0000

Contact country: Not reported
Contact telephone: 650-599-1600
Contact email: Not reported
EPA Region: 09
Classification: Non-Generator
Description: Handler: Non-Generators do not presently generate hazardous waste

Owner/Operator Summary:

Owner/operator name: PETE SMITH
Owner/operator address: 590 HAMILTON ST 4TH FLOOR
REDWOOD CITY, CA 94063

Owner/operator country: Not reported
Owner/operator telephone: 650-599-1600
Owner/operator email: Not reported
Owner/operator fax: Not reported
Owner/operator extension: Not reported
Legal status: Other
Owner/Operator Type: Operator
Owner/Op start date: Not reported
Owner/Op end date: Not reported

Owner/operator name: CITY OF MENLO PARK
Owner/operator address: 590 HAMILTON ST 4TH FLOOR
REDWOOD CITY, CA 94063

Owner/operator country: Not reported
Owner/operator telephone: 415-858-3490

Map ID
 Direction
 Distance
 Elevation

MAP FINDINGS

Site

Database(s)

EDR ID Number
 EPA ID Number

CTY OF SAN MATEO (Continued)

1024784624

Owner/operator email: Not reported
 Owner/operator fax: Not reported
 Owner/operator extension: Not reported
 Legal status: Other
 Owner/Operator Type: Owner
 Owner/Op start date: Not reported
 Owner/Op end date: Not reported

Handler Activities Summary:

U.S. importer of hazardous waste: No
 Mixed waste (haz. and radioactive): No
 Recycler of hazardous waste: No
 Transporter of hazardous waste: Yes
 Treater, storer or disposer of HW: No
 Underground injection activity: No
 On-site burner exemption: No
 Furnace exemption: No
 Used oil fuel burner: No
 Used oil processor: No
 User oil refiner: No
 Used oil fuel marketer to burner: No
 Used oil Specification marketer: No
 Used oil transfer facility: No
 Used oil transporter: No

Violation Status: No violations found

D59
SW
 < 1/8
 0.114 mi.
 601 ft.

CITY MENLO PARK
333 BURGESS DR
MENLO PARK, CA 94025
 Site 3 of 8 in cluster D

CA HIST UST S113025807
CA HAZNET N/A

Relative:
Higher
Actual:
61 ft.

HIST UST:
 Name: CITY OF MENLO PARK CORPORATION
 Address: 333 BURGESS DRIVE
 City,State,Zip: MENLO PARK, CA 94025
 File Number: 0002BD6F
 URL: <http://geotracker.waterboards.ca.gov/ustpdfs/pdf/0002BD6F.pdf>
 Region: Not reported
 Facility ID: Not reported
 Facility Type: Not reported
 Other Type: Not reported
 Contact Name: Not reported
 Telephone: Not reported
 Owner Name: Not reported
 Owner Address: Not reported
 Owner City,St,Zip: Not reported
 Total Tanks: Not reported

Tank Num: Not reported
 Container Num: Not reported
 Year Installed: Not reported
 Tank Capacity: Not reported
 Tank Used for: Not reported
 Type of Fuel: Not reported
 Container Construction Thickness: Not reported
 Leak Detection: Not reported

Map ID
Direction
Distance
Elevation

MAP FINDINGS

Site

Database(s)

EDR ID Number
EPA ID Number

CITY MENLO PARK (Continued)

S113025807

Tank Num: Not reported
Container Num: Not reported
Year Installed: Not reported
Tank Capacity: Not reported
Tank Used for: Not reported
Type of Fuel: Not reported
Container Construction Thickness: Not reported
Leak Detection: Not reported

[Click here for Geo Tracker PDF:](#)

HAZNET:

Name: CITY MENLO PARK
Address: 333 BURGESS DR
City,State,Zip: MENLO PARK, CA 940250000
Year: 2017
GEPaid: CAL000012464
Contact: DONALD WEBER
Telephone: 6503306790
Mailing Name: Not reported
Mailing Address: 333 BURGESS DRIVE
Mailing City,St,Zip: MENLO PARK, CA 940250000
Gen County: San Mateo
TSD EPA ID: CAD008252405
TSD County: Los Angeles
Tons: 0.04
CA Waste Code: 331-Off-specification, aged or surplus organics
Method: H141-Storage, Bulking, And/Or Transfer Off Site--No Treatment/Reovery
(H010-H129) Or (H131-H135)
Facility County: San Mateo

Name: CITY MENLO PARK
Address: 333 BURGESS DR
City,State,Zip: MENLO PARK, CA 940250000
Year: 2016
GEPaid: CAL000012464
Contact: DONALD WEBER
Telephone: 6503306790
Mailing Name: Not reported
Mailing Address: 333 BURGESS DRIVE
Mailing City,St,Zip: MENLO PARK, CA 940250000
Gen County: San Mateo
TSD EPA ID: NMD002208627
TSD County: 99
Tons: 0.005
CA Waste Code: 551-Laboratory waste chemicals
Method: H141-Storage, Bulking, And/Or Transfer Off Site--No Treatment/Reovery
(H010-H129) Or (H131-H135)
Facility County: San Mateo

Name: CITY MENLO PARK
Address: 333 BURGESS DR
City,State,Zip: MENLO PARK, CA 940250000
Year: 2016
GEPaid: CAL000012464
Contact: DONALD WEBER
Telephone: 6503306790

Map ID
Direction
Distance
Elevation

MAP FINDINGS

Site

Database(s)

EDR ID Number
EPA ID Number

CITY MENLO PARK (Continued)

S113025807

Mailing Name: Not reported
Mailing Address: 333 BURGESS DRIVE
Mailing City,St,Zip: MENLO PARK, CA 940250000
Gen County: San Mateo
TSD EPA ID: NMD002208627
TSD County: 99
Tons: 0.2765
CA Waste Code: 331-Off-specification, aged or surplus organics
Method: H141-Storage, Bulking, And/Or Transfer Off Site--No Treatment/Reovery
(H010-H129) Or (H131-H135)
Facility County: San Mateo

Name: CITY MENLO PARK
Address: 333 BURGESS DR
City,State,Zip: MENLO PARK, CA 940250000
Year: 2016
GEPaid: CAL000012464
Contact: DONALD WEBER
Telephone: 6503306790
Mailing Name: Not reported
Mailing Address: 333 BURGESS DRIVE
Mailing City,St,Zip: MENLO PARK, CA 940250000
Gen County: San Mateo
TSD EPA ID: NMD002208627
TSD County: 99
Tons: 0.057
CA Waste Code: 221-Waste oil and mixed oil
Method: H141-Storage, Bulking, And/Or Transfer Off Site--No Treatment/Reovery
(H010-H129) Or (H131-H135)
Facility County: San Mateo

Name: CITY MENLO PARK
Address: 333 BURGESS DR
City,State,Zip: MENLO PARK, CA 940250000
Year: 2016
GEPaid: CAL000012464
Contact: DONALD WEBER
Telephone: 6503306790
Mailing Name: Not reported
Mailing Address: 333 BURGESS DRIVE
Mailing City,St,Zip: MENLO PARK, CA 940250000
Gen County: San Mateo
TSD EPA ID: CAT080013352
TSD County: Los Angeles
Tons: 0.0266
CA Waste Code: 221-Waste oil and mixed oil
Method: H039-Other Recovery Of Reclamation For Reuse Including Acid
Regeneration, Organics Recovery Ect
Facility County: San Mateo

[Click this hyperlink](#) while viewing on your computer to access
25 additional CA_HAZNET: record(s) in the EDR Site Report.

Map ID
 Direction
 Distance
 Elevation

MAP FINDINGS

Site

Database(s)

EDR ID Number
 EPA ID Number

D60
SW
< 1/8
0.114 mi.
601 ft.

CORPORATION YARD
333 BURGESS DR
MENLO PARK, CA 94025

CA HIST UST **U001594180**
CA San Mateo Co. BI **N/A**

Site 4 of 8 in cluster D

Relative:
Higher

HIST UST:

Actual:
61 ft.

Name: CORPORATION YARD
 Address: 333 BURGESS DR
 City,State,Zip: MENLO PARK, CA 94025
 File Number: Not reported
 URL: Not reported
 Region: STATE
 Facility ID: 00000028704
 Facility Type: Other
 Other Type: CITY VEHICLE FUELING
 Contact Name: NORM ROSANDER
 Telephone: 4158583490
 Owner Name: CITY OF MENLO PARK
 Owner Address: 701 LAUREL STREET
 Owner City,St,Zip: MENLO PARK, CA 94025
 Total Tanks: 0004

Tank Num: 001
 Container Num: 1
 Year Installed: 1968
 Tank Capacity: 00000500
 Tank Used for: WASTE
 Type of Fuel: WASTE OIL
 Container Construction Thickness: Not reported
 Leak Detection: Stock Inventor

Tank Num: 002
 Container Num: 2
 Year Installed: 1980
 Tank Capacity: 00010000
 Tank Used for: PRODUCT
 Type of Fuel: UNLEADED
 Container Construction Thickness: Not reported
 Leak Detection: Stock Inventor

Tank Num: 003
 Container Num: 3
 Year Installed: 1968
 Tank Capacity: 00004000
 Tank Used for: PRODUCT
 Type of Fuel: REGULAR
 Container Construction Thickness: Not reported
 Leak Detection: Stock Inventor

Tank Num: 004
 Container Num: 4
 Year Installed: 1968
 Tank Capacity: 00003000
 Tank Used for: PRODUCT
 Type of Fuel: DIESEL
 Container Construction Thickness: Not reported
 Leak Detection: Stock Inventor

Map ID
Direction
Distance
Elevation

MAP FINDINGS

Site

Database(s)

EDR ID Number
EPA ID Number

CORPORATION YARD (Continued)

U001594180

San Mateo Co. BI:
Name: MENLO PARK PUBLIC WORKS
Address: 333 BURGESS
City,State,Zip: MENLO PARK, CA 94025
Region: SAN MATEO
Facility ID: FA0011222
Prog Element Code: GENERATES and RECYCLES WASTE OIL/SOLVENT
Record Id: PR0000026
Description: GENERATES & RECYCLES WASTE OIL/SOLVENT
Facility Status: Active, billable

Name: MENLO PARK PUBLIC WORKS
Address: 333 BURGESS
City,State,Zip: MENLO PARK, CA 94025
Region: SAN MATEO
Facility ID: FA0011222
Prog Element Code: STORES MV FUELS OR WASTE ONLY
Record Id: PR0005145
Description: STORES MV FUELS OR WASTE ONLY
Facility Status: Active, billable

Name: MENLO PARK PUBLIC WORKS
Address: 333 BURGESS
City,State,Zip: MENLO PARK, CA 94025
Region: SAN MATEO
Facility ID: FA0011222
Prog Element Code: UNDERGROUND TANK - GENERAL
Record Id: PR0025642
Description: UNDERGROUND TANK - GENERAL
Facility Status: Active, billable

Name: MENLO PARK PUBLIC WORKS
Address: 333 BURGESS
City,State,Zip: MENLO PARK, CA 94025
Region: SAN MATEO
Facility ID: FA0011222
Prog Element Code: STORMWATER ANNUAL INSPECTION FEE
Record Id: PR0040535
Description: STORMWATER ANNUAL FEE - INSP FREQ EVERY 2 YRS
Facility Status: Inactive, non-billable

Name: SMCO THHW
Address: 333 BURGESS
City,State,Zip: MENLO PARK, CA 94025
Region: SAN MATEO
Facility ID: FA0026677
Prog Element Code: GEN 1-5 TONS HAZ WASTE/YR
Record Id: PR0038667
Description: GEN 1-5 TONS HAZ WASTE/YR
Facility Status: Active, exempt from billing

Name: SMCO THHW
Address: 333 BURGESS
City,State,Zip: MENLO PARK, CA 94025
Region: SAN MATEO
Facility ID: FA0026677
Prog Element Code: 1928

Map ID
Direction
Distance
Elevation

MAP FINDINGS

Site

Database(s)

EDR ID Number
EPA ID Number

CORPORATION YARD (Continued)

U001594180

Record Id: PR0038666
Description: PERMIT BY RULE HHW TEMP FACILITY
Facility Status: Active, exempt from billing

Name: SMCO THHW
Address: 333 BURGESS
City,State,Zip: MENLO PARK, CA 94025
Region: SAN MATEO
Facility ID: FA0026677
Prog Element Code: STORES MV FUELS OR WASTE ONLY
Record Id: PR0042539
Description: STORES MV FUELS OR WASTE ONLY
Facility Status: Inactive, non-billable

Name: SMCO THHW
Address: 333 BURGESS
City,State,Zip: MENLO PARK, CA 94025
Region: SAN MATEO
Facility ID: FA0026677
Prog Element Code: STORMWATER ANNUAL INSPECTION FEE
Record Id: PR0044774
Description: STORMWATER ANNUAL FEE - INSP FREQ EVERY 2 YRS
Facility Status: Inactive, non-billable

**D61
SW
< 1/8
0.114 mi.
601 ft.**

**MUNICIPAL SERVICE CENTER
333 BURGESS DRIVE
MENLO PARK, CA 94025**

**CA SWEEPS UST
CA EMI
CA CERS**

**S106929731
N/A**

Site 5 of 8 in cluster D

**Relative:
Higher
Actual:
61 ft.**

SWEEPS UST:
Name: MUNICIPAL SERVICE CENTER
Address: 333 BURGESS DRIVE
City: MENLO PARK
Status: Active
Comp Number: 440077
Number: 4
Board Of Equalization: Not reported
Referral Date: 05-12-94
Action Date: 05-12-94
Created Date: 06-30-93
Owner Tank Id: 1
SWRCB Tank Id: 41-000-440077-000001
Tank Status: A
Capacity: 550
Active Date: 06-30-93
Tank Use: OIL
STG: W
Content: WASTE OIL
Number Of Tanks: 4

Name: MUNICIPAL SERVICE CENTER
Address: 333 BURGESS DRIVE
City: MENLO PARK
Status: Active
Comp Number: 440077
Number: 4
Board Of Equalization: Not reported

Map ID
Direction
Distance
Elevation

MAP FINDINGS

Site

Database(s)

EDR ID Number
EPA ID Number

MUNICIPAL SERVICE CENTER (Continued)

S106929731

Referral Date: 05-12-94
Action Date: 05-12-94
Created Date: 06-30-93
Owner Tank Id: 2
SWRCB Tank Id: 41-000-440077-000002
Tank Status: A
Capacity: 10000
Active Date: 06-30-93
Tank Use: M.V. FUEL
STG: P
Content: DIESEL
Number Of Tanks: Not reported

Name: MUNICIPAL SERVICE CENTER
Address: 333 BURGESS DRIVE
City: MENLO PARK
Status: Active
Comp Number: 440077
Number: 4
Board Of Equalization: Not reported
Referral Date: 05-12-94
Action Date: 05-12-94
Created Date: 06-30-93
Owner Tank Id: 3
SWRCB Tank Id: 41-000-440077-000003
Tank Status: A
Capacity: 10000
Active Date: 06-30-93
Tank Use: M.V. FUEL
STG: P
Content: REG UNLEADED
Number Of Tanks: Not reported

Name: MUNICIPAL SERVICE CENTER
Address: 333 BURGESS DRIVE
City: MENLO PARK
Status: Active
Comp Number: 440077
Number: 4
Board Of Equalization: Not reported
Referral Date: 05-12-94
Action Date: 05-12-94
Created Date: 06-30-93
Owner Tank Id: 4
SWRCB Tank Id: 41-000-440077-000004
Tank Status: A
Capacity: 6000
Active Date: 06-30-93
Tank Use: M.V. FUEL
STG: P
Content: REG UNLEADED
Number Of Tanks: Not reported

EMI:

Name: CITY OF MENLO PARK
Address: 333 BURGESS DRIVE
City,State,Zip: MENLO PARK, CA 94025

Map ID
Direction
Distance
Elevation

MAP FINDINGS

Site

Database(s)

EDR ID Number
EPA ID Number

MUNICIPAL SERVICE CENTER (Continued)

S106929731

Year: 2008
County Code: 41
Air Basin: SF
Facility ID: 18908
Air District Name: BA
SIC Code: 9229
Air District Name: BAY AREA AQMD
Community Health Air Pollution Info System: Not reported
Consolidated Emission Reporting Rule: Not reported
Total Organic Hydrocarbon Gases Tons/Yr: .001
Reactive Organic Gases Tons/Yr: .0008367
Carbon Monoxide Emissions Tons/Yr: .003
NOX - Oxides of Nitrogen Tons/Yr: .018
SOX - Oxides of Sulphur Tons/Yr: 0
Particulate Matter Tons/Yr: .001
Part. Matter 10 Micrometers and Smlr Tons/Yr:.000976

Name: CITY OF MENLO PARK
Address: 333 BURGESS DRIVE
City,State,Zip: MENLO PARK, CA 94025
Year: 2009
County Code: 41
Air Basin: SF
Facility ID: 18908
Air District Name: BA
SIC Code: 9229
Air District Name: BAY AREA AQMD
Community Health Air Pollution Info System: Not reported
Consolidated Emission Reporting Rule: Not reported
Total Organic Hydrocarbon Gases Tons/Yr: 0.001
Reactive Organic Gases Tons/Yr: 8.3670000000000001E-4
Carbon Monoxide Emissions Tons/Yr: 3.0000000000000001E-3
NOX - Oxides of Nitrogen Tons/Yr: 1.7999999999999999E-2
SOX - Oxides of Sulphur Tons/Yr: 0
Particulate Matter Tons/Yr: 0.001
Part. Matter 10 Micrometers and Smlr Tons/Yr:9.7599999999999998E-4

CERS:

Name: CITY OF MENLO PARK
Address: 333 BURGESS DRIVE
City,State,Zip: MENLO PARK, CA 94025
Site ID: 460367
CERS ID: 110054203278
CERS Description: US EPA Air Emission Inventory System (EIS)

D62
SW
< 1/8
0.114 mi.
601 ft.

CITY OF MENLO PARK CORPORATION
333 BURGESS DR
MENLO PARK, CA 94025
Site 6 of 8 in cluster D

CA HIST UST **U001594178**
N/A

Relative:
Higher
Actual:
61 ft.

HIST UST:
Name: CITY OF MENLO PARK CORPORATION
Address: 333 BURGESS DR
City,State,Zip: MENLO PARK, CA 94025
File Number: Not reported
URL: Not reported

Map ID
Direction
Distance
Elevation

MAP FINDINGS

Site

Database(s)

EDR ID Number
EPA ID Number

CITY OF MENLO PARK CORPORATION (Continued)

U001594178

Region: STATE
Facility ID: 00000056609
Facility Type: Other
Other Type: CITY GOVERNMENT
Contact Name: NORM ROSANDER
Telephone: 4158583490
Owner Name: CITY OF MENLO PARK
Owner Address: 701 LAUREL STREET
Owner City,St,Zip: MENLO PARK, CA 94025
Total Tanks: 0004

Tank Num: 001
Container Num: 1
Year Installed: 1969
Tank Capacity: 00004000
Tank Used for: PRODUCT
Type of Fuel: REGULAR
Container Construction Thickness: Not reported
Leak Detection: Stock Inventor

Tank Num: 002
Container Num: 2
Year Installed: 1969
Tank Capacity: 00003000
Tank Used for: PRODUCT
Type of Fuel: DIESEL
Container Construction Thickness: Not reported
Leak Detection: Stock Inventor

Tank Num: 003
Container Num: 3
Year Installed: 1969
Tank Capacity: 00000500
Tank Used for: WASTE
Type of Fuel: WASTE OIL
Container Construction Thickness: Not reported
Leak Detection: None

Tank Num: 004
Container Num: 4
Year Installed: 1981
Tank Capacity: 00010000
Tank Used for: PRODUCT
Type of Fuel: UNLEADED
Container Construction Thickness: Not reported
Leak Detection: Stock Inventor

Tank Num: 005
Container Num: 1
Year Installed: 1981
Tank Capacity: 00010000
Tank Used for: PRODUCT
Type of Fuel: UNLEADED
Container Construction Thickness: Not reported
Leak Detection: Stock Inventor

Tank Num: 006

Map ID
Direction
Distance
Elevation

MAP FINDINGS

Site

Database(s)

EDR ID Number
EPA ID Number

CITY OF MENLO PARK CORPORATION (Continued)

U001594178

Container Num: 2
Year Installed: 1969
Tank Capacity: 00003000
Tank Used for: PRODUCT
Type of Fuel: DIESEL
Container Construction Thickness: Not reported
Leak Detection: Stock Inventor

Tank Num: 007
Container Num: 3
Year Installed: 1969
Tank Capacity: 00004000
Tank Used for: PRODUCT
Type of Fuel: REGULAR
Container Construction Thickness: Not reported
Leak Detection: Stock Inventor

Tank Num: 008
Container Num: 4
Year Installed: 1970
Tank Capacity: 00001000
Tank Used for: PRODUCT
Type of Fuel: DIESEL
Container Construction Thickness: Not reported
Leak Detection: Stock Inventor

**D63
SW
< 1/8
0.114 mi.
601 ft.**

**MENLO PARK PUBLIC WORKS
333 BURGESS DR
MENLO PARK, CA 94025**

**CA UST U004265993
N/A**

Site 7 of 8 in cluster D

**Relative:
Higher
Actual:
61 ft.**

UST:
Name: MENLO PARK PUBLIC WORKS
Address: 333 BURGESS DR
City,State,Zip: MENLO PARK, CA 94025
Facility ID: Not reported
Permitting Agency: San Mateo County Environmental Health
Latitude: 37.453847
Longitude: -122.173846

**D64
SW
< 1/8
0.114 mi.
601 ft.**

**CITY MENLO PARK
333 BURGESS DR
MENLO PARK, CA 94025**

**RCRA NonGen / NLR 1024786077
CAL000012464**

Site 8 of 8 in cluster D

**Relative:
Higher
Actual:
61 ft.**

RCRA NonGen / NLR:
Date form received by agency: 11/14/1989
Facility name: CITY MENLO PARK
Facility address: 333 BURGESS DR
MENLO PARK, CA 94025-0000
EPA ID: CAL000012464
Mailing address: 333 BURGESS DRIVE
MENLO PARK, CA 94025-0000
Contact: DONALD WEBER

Map ID
Direction
Distance
Elevation

MAP FINDINGS

Site

Database(s)

EDR ID Number
EPA ID Number

CITY MENLO PARK (Continued)

1024786077

Contact address: 333 BURGESS DRIVE
MENLO PARK, CA 94025
Contact country: Not reported
Contact telephone: 650-330-6790
Contact email: DAWEBER@MENLOPARK.ORG
EPA Region: 09
Classification: Non-Generator
Description: Handler: Non-Generators do not presently generate hazardous waste

Owner/Operator Summary:

Owner/operator name: CITY OF MENLO PARK
Owner/operator address: 701 LAUREL ST
MENLO PARK, CA 94025
Owner/operator country: Not reported
Owner/operator telephone: 650-330-6790
Owner/operator email: Not reported
Owner/operator fax: Not reported
Owner/operator extension: Not reported
Legal status: Other
Owner/Operator Type: Owner
Owner/Op start date: Not reported
Owner/Op end date: Not reported

Owner/operator name: DONALD WEBER
Owner/operator address: 333 BURGESS DRIVE
MENLO PARK, CA 94025
Owner/operator country: Not reported
Owner/operator telephone: 650-330-6790
Owner/operator email: Not reported
Owner/operator fax: Not reported
Owner/operator extension: Not reported
Legal status: Other
Owner/Operator Type: Operator
Owner/Op start date: Not reported
Owner/Op end date: Not reported

Handler Activities Summary:

U.S. importer of hazardous waste: No
Mixed waste (haz. and radioactive): No
Recycler of hazardous waste: No
Transporter of hazardous waste: Yes
Treater, storer or disposer of HW: No
Underground injection activity: No
On-site burner exemption: No
Furnace exemption: No
Used oil fuel burner: No
Used oil processor: No
Used oil refiner: No
Used oil fuel marketer to burner: No
Used oil Specification marketer: No
Used oil transfer facility: No
Used oil transporter: No

Violation Status: No violations found

Map ID
Direction
Distance
Elevation

MAP FINDINGS

Site

Database(s)

EDR ID Number
EPA ID Number

65
NNW
< 1/8
0.120 mi.
631 ft.

MENLO ATHERTON HIGH SCHOOL
555 MIDDLEFIELD
ATHERTON, CA 94025

CA LUST
CA CERS HAZ WASTE
CA San Mateo Co. BI
CA HIST CORTESE
CA CERS

S101308523
N/A

Relative:
Higher
Actual:
57 ft.

LUST:

Name: MENLO ATHERTON HIGH SCHOOL
Address: 555 MIDDLEFIELD
City,State,Zip: ATHERTON, CA 94027
Lead Agency: SAN MATEO COUNTY LOP
Case Type: LUST Cleanup Site
Geo Track: http://geotracker.waterboards.ca.gov/profile_report.asp?global_id=T0608100325
Global Id: T0608100325
Latitude: 37.4611375
Longitude: -122.177094
Status: Completed - Case Closed
Status Date: 01/03/1994
Case Worker: Not reported
RB Case Number: 41-0340
Local Agency: Not reported
File Location: Local Agency
Local Case Number: 980004
Potential Media Affect: Soil
Potential Contaminants of Concern: Gasoline
Site History: Not reported

LUST:

Global Id: T0608100325
Contact Type: Regional Board Caseworker
Contact Name: Regional Water Board
Organization Name: SAN FRANCISCO BAY RWQCB (REGION 2)
Address: 1515 CLAY ST SUITE 1400
City: OAKLAND
Email: Not reported
Phone Number: Not reported

LUST:

Global Id: T0608100325
Action Type: Other
Date: 02/06/1990
Action: Leak Discovery

Global Id: T0608100325
Action Type: ENFORCEMENT
Date: 03/15/1991
Action: Notice of Responsibility - #1

Global Id: T0608100325
Action Type: Other
Date: 03/15/1991
Action: Leak Reported

LUST:

Global Id: T0608100325
Status: Completed - Case Closed
Status Date: 01/03/1994

Global Id: T0608100325

Map ID
Direction
Distance
Elevation

MAP FINDINGS

Site

Database(s)

EDR ID Number
EPA ID Number

MENLO ATHERTON HIGH SCHOOL (Continued)

S101308523

Status: Open - Case Begin Date
Status Date: 02/06/1990

SAN MATEO CO. LUST:

Name: MENLO ATHERTON HIGH SCHOOL
Address: 555 MIDDLEFIELD RD
City,State,Zip: ATHERTON, CA
Region: SAN MATEO
Facility ID: 980004
Facility Status: 9- Case Closed
Global ID: T0608100325
APN Number: 061300020
Case Type: ATHERTON, CA
EDR Link ID: ATHERTON, CA

CERS HAZ WASTE:

Site ID: 48010
CERS ID: 10070866
CERS Description: Hazardous Waste Generator

Violations:

Site ID: 48010
Site Name: MENLO ATHERTON HIGH SCHOOL
Violation Date: 05-11-2017
Citation: 40 CFR 1 265.173 - U.S. Code of Federal Regulations, Title 40, Chapter 1, Section(s) 265.173

Violation Description: Failure to meet the following container management requirements: (a) A container holding hazardous waste must always be closed during storage, except when it is necessary to add or remove waste. (b) A container holding hazardous waste must not be opened, handled, or stored in a manner which may rupture the container or cause it to leak.

Violation Notes: Returned to compliance on 05/11/2017. OBSERVATION: The chemical lab waste cart had the following wastes: Green plastic jug of liquid was left open and not labeled. White plastic jug of liquid was left open and not labeled. During the inspection, these containers were closed. CORRECTIVE ACTION: Continue to ensure all hazardous waste containers are closed when not adding or removing waste.

Violation Division: San Mateo County Environmental Health
Violation Program: HW
Violation Source: CERS

Site ID: 48010
Site Name: MENLO ATHERTON HIGH SCHOOL
Violation Date: 08-08-2014
Citation: 22 CCR 12 66262.40(a) - California Code of Regulations, Title 22, Chapter 12, Section(s) 66262.40(a)

Violation Description: Failure to maintain uniform hazardous waste manifest, consolidated manifest, or bills of lading copies for three years.

Violation Notes: Returned to compliance on 06/29/2015. unavailable during inspection, requested within 30 days, not received 11/12/14 NOV sent 6/11/15 NOV sent

Violation Division: San Mateo County Environmental Health
Violation Program: HW
Violation Source: CERS

Map ID
Direction
Distance
Elevation

MAP FINDINGS

Site

Database(s)

EDR ID Number
EPA ID Number

MENLO ATHERTON HIGH SCHOOL (Continued)

S101308523

Site ID: 48010
Site Name: MENLO ATHERTON HIGH SCHOOL
Violation Date: 05-11-2017
Citation: 22 CCR 12 66262.34(f) - California Code of Regulations, Title 22, Chapter 12, Section(s) 66262.34(f)
Violation Description: Failure to properly label hazardous waste accumulation containers and portable tanks with the following requirements: "Hazardous Waste", name and address of the generator, physical and chemical characteristics of the Hazardous Waste, and starting accumulation date.
Violation Notes: Returned to compliance on 05/11/2017. OBSERVATION: The chemical lab waste cart had the following wastes: White 20 pound plastic jug of #1 mixture mystery waste /lab#2 waste only labeled with contents. Green plastic jug of liquid was left open and not labeled. White plastic jug of liquid was left open and not labeled. Avocado plastic #1 jug of liquid AP lab#6&7 was only labeled with contents. Brown plastic #3 jug of liquid electrolysis was only labeled with contents. 2.5 gallon bucket of waste chemical solids was left open and not labeled. Olive green #2B jug of liquid was only labeled with contents. White #2A jug of liquid equilibrium lab waste was only labeled with contents. During the inspection, the hazardous waste labels were completed and affixed to the containers of hazardous waste. CORRECTIVE ACTION: Continue to ensure that all hazardous waste containers are marked with all the required information.
Violation Division: San Mateo County Environmental Health
Violation Program: HW
Violation Source: CERS

Site ID: 48010
Site Name: MENLO ATHERTON HIGH SCHOOL
Violation Date: 08-08-2014
Citation: HSC 6.95 25505(a)(4) - California Health and Safety Code, Chapter 6.95, Section(s) 25505(a)(4)
Violation Description: Failure to provide initial and annual training to all employees in safety procedures in the event of a release or threatened release of a hazardous material or failure to document and maintain training records for a minimum of three years.
Violation Notes: Returned to compliance on 07/30/2015. records unavailable at time of inspection, requested within 30 days. 11/12/14 NOV sent 6/11/15 NOV sent
Violation Division: San Mateo County Environmental Health
Violation Program: HMRRP
Violation Source: CERS

Site ID: 48010
Site Name: MENLO ATHERTON HIGH SCHOOL
Violation Date: 08-08-2014
Citation: 22 CCR 23 66273.34 - California Code of Regulations, Title 22, Chapter 23, Section(s) 66273.34
Violation Description: Failure to properly label the following categories of universal waste as: 1) Each batteries or the container in which the batteries are contained as "Universal Waste-Battery(ies)". 2) Each mercury-containing equipment or the container in which the mercury-containing equipment is contained as "Universal Waste -Mercury-Containing Equipment". 3) Each Florescent lamp or the container or package in which the lamps are contained as "Universal Waste-Lamp(s)". 4) Each electronic devices or the container or pallet

Map ID
Direction
Distance
Elevation

MAP FINDINGS

Site

Database(s)

EDR ID Number
EPA ID Number

MENLO ATHERTON HIGH SCHOOL (Continued)

S101308523

in or on which the electronic devices are contained as "Universal Waste-Electronic Device(s)". 5) Each CRTs or the container or pallet in or on which the CRTs are contained as "Universal Waste-CRT(s)". 6) A container of CRT glass shall be labeled or marked clearly with the following phrase: "Universal Waste-CRT glass". 7) In lieu of labeling individual electronic devices, CRTs, and/or containers of CRT glass pursuant to subsections d) through f) of this section, a universal waste handler may combine, package, and accumulate those universal wastes in appropriate containers or within a designated area demarcated by boundaries that are clearly labeled with the applicable portion(s) of the following phrase: "Universal Waste-Electronic Device(s)/Universal Waste - CRT(s)/Universal Waste-CRT Glass".

Violation Notes: Returned to compliance on 06/29/2015. bucket of batteries in theater stage construction dept and bin of bulbs in facilities room need proper labeling 11/12/14 NOV sent 6/11/15 NOV sent

Violation Division: San Mateo County Environmental Health
Violation Program: HW
Violation Source: CERS

Site ID: 48010
Site Name: MENLO ATHERTON HIGH SCHOOL
Violation Date: 05-11-2017
Citation: 40 CFR 1 262.34(d)(5)(ii) - U.S. Code of Federal Regulations, Title 40, Chapter 1, Section(s) 262.34(d)(5)(ii)

Violation Description: Failure to post the following information next to the telephone: (A) The name and telephone number of the emergency coordinator; (B) Location of fire extinguishers and spill control material, and, if present, fire alarm; and (C) The telephone number of the fire department, unless the facility has a direct alarm.

Violation Notes: Returned to compliance on 05/12/2017.

Violation Division: San Mateo County Environmental Health
Violation Program: HW
Violation Source: CERS

Site ID: 48010
Site Name: MENLO ATHERTON HIGH SCHOOL
Violation Date: 08-08-2014
Citation: HSC 6.95 25508(a)(1) - California Health and Safety Code, Chapter 6.95, Section(s) 25508(a)(1)

Violation Description: Failure to complete and electronically submit hazardous material inventory information for all reportable hazardous materials on site at or above reportable quantities.

Violation Notes: Returned to compliance on 06/29/2015. need add muriatic acid, 56 1 gallon containers observed in pool chemical room 11/12/14 NOV sent 6/11/15 NOV sent

Violation Division: San Mateo County Environmental Health
Violation Program: HMRRP
Violation Source: CERS

Site ID: 48010
Site Name: MENLO ATHERTON HIGH SCHOOL
Violation Date: 05-11-2017
Citation: 22 CCR 12 66262.40(a) - California Code of Regulations, Title 22, Chapter 12, Section(s) 66262.40(a)

Violation Description: Failure to keep a copy of each properly signed manifest for at least three years from the date the waste was accepted by the initial transporter. The manifest signed at the time the waste was accepted

Map ID
Direction
Distance
Elevation

MAP FINDINGS

Site

Database(s)

EDR ID Number
EPA ID Number

MENLO ATHERTON HIGH SCHOOL (Continued)

S101308523

Violation Notes: for transport shall be kept until receiving a signed copy from the designated facility which received the waste.
Returned to compliance on 05/11/2017. OBSERVATION: Copies of hazardous waste disposal record for manifest 008862168FLE was not on site. During the inspection a copy was provided to the facility. CORRECTIVE ACTION: Continue to maintain disposal records for three years.

Violation Division: San Mateo County Environmental Health
Violation Program: HW
Violation Source: CERS

Site ID: 48010
Site Name: MENLO ATHERTON HIGH SCHOOL
Violation Date: 05-11-2017
Citation: 22 CCR 12 66262.42(a), (b), (d) - California Code of Regulations, Title 22, Chapter 12, Section(s) 66262.42(a), (b), (d)

Violation Description: Failure to determine the status of any hazardous waste if a signed copy of the manifest isn't received within 35 days of the date the waste was accepted by the initial transporter and/or to submit an Exception Report to DTSC if a signed copy of the manifest isn't received within 45 days of the date the waste was accepted by the initial transporter.

Violation Notes: Returned to compliance on 05/11/2017. OBSERVATION: Manifest number 006168192FLE were found without a signed off copy from the destination facility. During the inspection a copy was provided to the facility. CORRECTIVE ACTION: Continue to maintain disposal records for three years.

Violation Division: San Mateo County Environmental Health
Violation Program: HW
Violation Source: CERS

Site ID: 48010
Site Name: MENLO ATHERTON HIGH SCHOOL
Violation Date: 08-08-2014
Citation: 22 CCR 12 66262.34(f) - California Code of Regulations, Title 22, Chapter 12, Section(s) 66262.34(f)

Violation Description: Failure to properly label hazardous waste accumulation containers with the following requirements: "Hazardous Waste", name and address of the generator, physical and chemical characteristics of the Hazardous Waste, and starting accumulation date.

Violation Notes: Returned to compliance on 06/29/2015. misc waste lab chemicals were not labeled 11/12/14 NOV sent 6/11/15 NOV sent

Violation Division: San Mateo County Environmental Health
Violation Program: HW
Violation Source: CERS

Evaluation:
Eval General Type: Other/Unknown
Eval Date: 03-28-2017
Violations Found: No
Eval Type: Other, not routine, done by local agency
Eval Notes: Not reported
Eval Division: San Mateo County Environmental Health
Eval Program: HMRRP
Eval Source: CERS

Eval General Type: Compliance Evaluation Inspection
Eval Date: 05-11-2017

Map ID
Direction
Distance
Elevation

MAP FINDINGS

Site

Database(s)

EDR ID Number
EPA ID Number

MENLO ATHERTON HIGH SCHOOL (Continued)

S101308523

Violations Found:	No
Eval Type:	Routine done by local agency
Eval Notes:	On site to conduct a routine hazardous materials inspection. No violations noted. This facility stores the following chemicals in reportable quantities: CALCIUM CHLORIDE ? CARBON DIOXIDE?? Muriatic acid? SODIUM BICARBONATE? BLEACH?
Eval Division:	San Mateo County Environmental Health
Eval Program:	HMRRP
Eval Source:	CERS
Eval General Type:	Other/Unknown
Eval Date:	06-25-2014
Violations Found:	No
Eval Type:	Other, not routine, done by local agency
Eval Notes:	Not reported
Eval Division:	San Mateo County Environmental Health
Eval Program:	HMRRP
Eval Source:	CERS
Eval General Type:	Other/Unknown
Eval Date:	04-23-2018
Violations Found:	No
Eval Type:	Other, not routine, done by local agency
Eval Notes:	Not reported
Eval Division:	San Mateo County Environmental Health
Eval Program:	HMRRP
Eval Source:	CERS
Eval General Type:	Other/Unknown
Eval Date:	07-01-2015
Violations Found:	No
Eval Type:	Other, not routine, done by local agency
Eval Notes:	Not reported
Eval Division:	San Mateo County Environmental Health
Eval Program:	HMRRP
Eval Source:	CERS
Eval General Type:	Compliance Evaluation Inspection
Eval Date:	08-08-2014
Violations Found:	Yes
Eval Type:	Routine done by local agency
Eval Notes:	Not reported
Eval Division:	San Mateo County Environmental Health
Eval Program:	HMRRP
Eval Source:	CERS
Eval General Type:	Compliance Evaluation Inspection
Eval Date:	08-08-2014
Violations Found:	Yes
Eval Type:	Routine done by local agency
Eval Notes:	Not reported
Eval Division:	San Mateo County Environmental Health
Eval Program:	HW
Eval Source:	CERS
Eval General Type:	Other/Unknown
Eval Date:	06-29-2015

Map ID
Direction
Distance
Elevation

MAP FINDINGS

Site

Database(s)

EDR ID Number
EPA ID Number

MENLO ATHERTON HIGH SCHOOL (Continued)

S101308523

Violations Found: No
Eval Type: Other, not routine, done by local agency
Eval Notes: Not reported
Eval Division: San Mateo County Environmental Health
Eval Program: HW
Eval Source: CERS

Eval General Type: Compliance Evaluation Inspection
Eval Date: 05-11-2017
Violations Found: Yes
Eval Type: Routine done by local agency
Eval Notes: On site to conduct a routine hazardous waste inspection. The facility generates the following wastes: - chemical lab waste solutions - chemical lab waste solids - asbestos
Eval Division: San Mateo County Environmental Health
Eval Program: HW
Eval Source: CERS

Enforcement Action:
Site ID: 48010
Site Name: MENLO ATHERTON HIGH SCHOOL
Site Address: 555 MIDDLEFIELD RD
Site City: ATHERTON
Site Zip: 94025
Enf Action Date: 06-15-2015
Enf Action Type: Notice of Violation (Unified Program)
Enf Action Description: Notice of Violation Issued by the Inspector at the Time of Inspection
Enf Action Notes: reinspection 6/29, only outstanding item is training - to be completed by insurance company later this year 12/2 spoke to Brien, will forward.
Enf Action Division: San Mateo County Environmental Health
Enf Action Program: HMRRP
Enf Action Source: CERS

Site ID: 48010
Site Name: MENLO ATHERTON HIGH SCHOOL
Site Address: 555 MIDDLEFIELD RD
Site City: ATHERTON
Site Zip: 94025
Enf Action Date: 06-15-2015
Enf Action Type: Notice of Violation (Unified Program)
Enf Action Description: Notice of Violation Issued by the Inspector at the Time of Inspection
Enf Action Notes: reinspection 6/29, only outstanding item is training - to be completed by insurance company later this year 12/2 spoke to Brien, will forward.
Enf Action Division: San Mateo County Environmental Health
Enf Action Program: HW
Enf Action Source: CERS

Site ID: 48010
Site Name: MENLO ATHERTON HIGH SCHOOL
Site Address: 555 MIDDLEFIELD RD
Site City: ATHERTON
Site Zip: 94025
Enf Action Date: 08-08-2014
Enf Action Type: Notice of Violation (Unified Program)
Enf Action Description: Notice of Violation Issued by the Inspector at the Time of Inspection

Map ID
Direction
Distance
Elevation

MAP FINDINGS

Site

Database(s)

EDR ID Number
EPA ID Number

MENLO ATHERTON HIGH SCHOOL (Continued)

S101308523

Enf Action Notes: Not reported
Enf Action Division: San Mateo County Environmental Health
Enf Action Program: HMRRP
Enf Action Source: CERS

Site ID: 48010
Site Name: MENLO ATHERTON HIGH SCHOOL
Site Address: 555 MIDDLEFIELD RD
Site City: ATHERTON
Site Zip: 94025
Enf Action Date: 08-08-2014
Enf Action Type: Notice of Violation (Unified Program)
Enf Action Description: Notice of Violation Issued by the Inspector at the Time of Inspection
Enf Action Notes: Not reported
Enf Action Division: San Mateo County Environmental Health
Enf Action Program: HW
Enf Action Source: CERS

Site ID: 48010
Site Name: MENLO ATHERTON HIGH SCHOOL
Site Address: 555 MIDDLEFIELD RD
Site City: ATHERTON
Site Zip: 94025
Enf Action Date: 11-10-2014
Enf Action Type: Notice of Violation (Unified Program)
Enf Action Description: Notice of Violation Issued by the Inspector at the Time of Inspection
Enf Action Notes: Not reported
Enf Action Division: San Mateo County Environmental Health
Enf Action Program: HMRRP
Enf Action Source: CERS

Site ID: 48010
Site Name: MENLO ATHERTON HIGH SCHOOL
Site Address: 555 MIDDLEFIELD RD
Site City: ATHERTON
Site Zip: 94025
Enf Action Date: 11-10-2014
Enf Action Type: Notice of Violation (Unified Program)
Enf Action Description: Notice of Violation Issued by the Inspector at the Time of Inspection
Enf Action Notes: Not reported
Enf Action Division: San Mateo County Environmental Health
Enf Action Program: HW
Enf Action Source: CERS

Affiliation:
Affiliation Type Desc: Document Preparer
Entity Name: Brien Oliver
Entity Title: Not reported
Affiliation Address: Not reported
Affiliation City: Not reported
Affiliation State: Not reported
Affiliation Country: Not reported
Affiliation Zip: Not reported
Affiliation Phone: Not reported

Affiliation Type Desc: Facility Mailing Address
Entity Name: Mailing Address

Map ID
Direction
Distance
Elevation

MAP FINDINGS

Site

Database(s)

EDR ID Number
EPA ID Number

MENLO ATHERTON HIGH SCHOOL (Continued)

S101308523

Entity Title:	Not reported
Affiliation Address:	480 JAMES AVE
Affiliation City:	REDWOOD CITY
Affiliation State:	CA
Affiliation Country:	Not reported
Affiliation Zip:	94062
Affiliation Phone:	Not reported
Affiliation Type Desc:	Identification Signer
Entity Name:	Brien Oliver
Entity Title:	Lead Plant Manager
Affiliation Address:	Not reported
Affiliation City:	Not reported
Affiliation State:	Not reported
Affiliation Country:	Not reported
Affiliation Zip:	Not reported
Affiliation Phone:	Not reported
Affiliation Type Desc:	Operator
Entity Name:	Sequoia Union unified School District
Entity Title:	Not reported
Affiliation Address:	Not reported
Affiliation City:	Not reported
Affiliation State:	Not reported
Affiliation Country:	Not reported
Affiliation Zip:	Not reported
Affiliation Phone:	(650) 444-3892
Affiliation Type Desc:	Property Owner
Entity Name:	Sequoia School District
Entity Title:	Not reported
Affiliation Address:	480 James AV
Affiliation City:	Redwoodcity
Affiliation State:	CA
Affiliation Country:	United States
Affiliation Zip:	94062
Affiliation Phone:	(650) 369-1411
Affiliation Type Desc:	CUPA District
Entity Name:	San Mateo County Environmental Health
Entity Title:	Not reported
Affiliation Address:	2000 Alameda de las Pulgas, Suite 100
Affiliation City:	San Mateo
Affiliation State:	CA
Affiliation Country:	Not reported
Affiliation Zip:	94403
Affiliation Phone:	(650) 372-6200
Affiliation Type Desc:	Environmental Contact
Entity Name:	Brien Oliver
Entity Title:	Not reported
Affiliation Address:	555 Middlefield road
Affiliation City:	Atherton
Affiliation State:	CA
Affiliation Country:	Not reported
Affiliation Zip:	94025
Affiliation Phone:	Not reported

Map ID
Direction
Distance
Elevation

MAP FINDINGS

Site

Database(s)

EDR ID Number
EPA ID Number

MENLO ATHERTON HIGH SCHOOL (Continued)

S101308523

Affiliation Type Desc: Legal Owner
Entity Name: MENLO ATHERTON HIGH SCHOOL
Entity Title: Not reported
Affiliation Address: 480 JAMES
Affiliation City: REDWOOD CITY
Affiliation State: CA
Affiliation Country: United States
Affiliation Zip: 94062
Affiliation Phone: (650) 444-3892

Affiliation Type Desc: Parent Corporation
Entity Name: MENLO ATHERTON HIGH SCHOOL
Entity Title: Not reported
Affiliation Address: Not reported
Affiliation City: Not reported
Affiliation State: Not reported
Affiliation Country: Not reported
Affiliation Zip: Not reported
Affiliation Phone: Not reported

San Mateo Co. BI:

Name: AT&T MOBILITY- MIDDLEFIELD (USID46307)
Address: 555 MIDDLEFIELD
City,State,Zip: ATHERTON, CA 94027
Region: SAN MATEO
Facility ID: FA0039251
Prog Element Code: STORMWATER ANNUAL INSPECTION FEE
Record Id: PR0055433
Description: STORMWATER ANNUAL FEE - INSP FREQ EVERY 2 YRS
Facility Status: Inactive, non-billable

Name: AT&T MOBILITY- MIDDLEFIELD (USID46307)
Address: 555 MIDDLEFIELD
City,State,Zip: ATHERTON, CA 94027
Region: SAN MATEO
Facility ID: FA0039251
Prog Element Code: STORES HAZ MAT <219GAL,1,999LB, 879FT3
Record Id: PR0055432
Description: STORES HAZ MAT <219GAL,1,999LB, 879CF
Facility Status: Active, billable

Name: MENLO ATHERTON HIGH SCHOOL
Address: 555 MIDDLEFIELD
City,State,Zip: ATHERTON, CA 94025
Region: SAN MATEO
Facility ID: FA0040151
Prog Element Code: GENERATES <27 GAL/YEAR
Record Id: PR0056111
Description: GENERATES <27 GAL/YEAR
Facility Status: Active, billable

Name: MENLO ATHERTON HIGH SCHOOL
Address: 555 MIDDLEFIELD
City,State,Zip: ATHERTON, CA 94025
Region: SAN MATEO
Facility ID: FA0040151

Map ID
Direction
Distance
Elevation

MAP FINDINGS

Site

Database(s)

EDR ID Number
EPA ID Number

MENLO ATHERTON HIGH SCHOOL (Continued)

S101308523

Prog Element Code: STORES HAZ MAT <1,199GAL,9,999LB,4,799FT3
Record Id: PR0056110
Description: STORES HAZ MAT <1,199GAL,9,999LB,4,799CF
Facility Status: Active, billable

Name: SPRINT NEXTEL-SF33XC566
Address: 555 MIDDLEFIELD
City,State,Zip: ATHERTON, CA 94027
Region: SAN MATEO
Facility ID: FA0047076
Prog Element Code: STORES HAZ MAT <219GAL,1,999LB, 879FT3
Record Id: PR0064185
Description: STORES HAZ MAT <219GAL,1,999LB, 879CF
Facility Status: Inactive, non-billable

Name: MENLO ATHERTON HIGH SCHOOL
Address: 555 MIDDLEFIELD
City,State,Zip: ATHERTON, CA 94025
Region: SAN MATEO
Facility ID: FA0065469
Prog Element Code: STORMWATER ANNUAL INSPECTION FEE
Record Id: PR0056113
Description: STORMWATER ANNUAL FEE - INSP FREQ EVERY 2 YRS
Facility Status: Inactive, non-billable

HIST CORTESE:

edr_fname: MENLO ATHERTON HIGH SCHOO
edr_fadd1: 555 MIDDLEFIELD
City,State,Zip: ATHERTON, CA
Region: CORTESE
Facility County Code: 41
Reg By: LTNKA
Reg Id: 41-0340

CERS:

Name: MENLO ATHERTON HIGH SCHOOL
Address: 555 MIDDLEFIELD RD
City,State,Zip: ATHERTON, CA 94025
Site ID: 48010
CERS ID: 10070866
CERS Description: Chemical Storage Facilities

Violations:

Site ID: 48010
Site Name: MENLO ATHERTON HIGH SCHOOL
Violation Date: 05-11-2017
Citation: 40 CFR 1 265.173 - U.S. Code of Federal Regulations, Title 40, Chapter 1, Section(s) 265.173

Violation Description: Failure to meet the following container management requirements: (a) A container holding hazardous waste must always be closed during storage, except when it is necessary to add or remove waste. (b) A container holding hazardous waste must not be opened, handled, or stored in a manner which may rupture the container or cause it to leak.

Violation Notes: Returned to compliance on 05/11/2017. OBSERVATION: The chemical lab waste cart had the following wastes: Green plastic jug of liquid was left open and not labeled. White plastic jug of liquid was left open

Map ID
Direction
Distance
Elevation

MAP FINDINGS

Site

Database(s)

EDR ID Number
EPA ID Number

MENLO ATHERTON HIGH SCHOOL (Continued)

S101308523

and not labeled. During the inspection, these containers were closed.
CORRECTIVE ACTION: Continue to ensure all hazardous waste containers are closed when not adding or removing waste.

Violation Division: San Mateo County Environmental Health
Violation Program: HW
Violation Source: CERS

Site ID: 48010
Site Name: MENLO ATHERTON HIGH SCHOOL
Violation Date: 08-08-2014
Citation: 22 CCR 12 66262.40(a) - California Code of Regulations, Title 22, Chapter 12, Section(s) 66262.40(a)

Violation Description: Failure to maintain uniform hazardous waste manifest, consolidated manifest, or bills of lading copies for three years.

Violation Notes: Returned to compliance on 06/29/2015. unavailable during inspection, requested within 30 days, not received 11/12/14 NOV sent 6/11/15 NOV sent

Violation Division: San Mateo County Environmental Health
Violation Program: HW
Violation Source: CERS

Site ID: 48010
Site Name: MENLO ATHERTON HIGH SCHOOL
Violation Date: 05-11-2017
Citation: 22 CCR 12 66262.34(f) - California Code of Regulations, Title 22, Chapter 12, Section(s) 66262.34(f)

Violation Description: Failure to properly label hazardous waste accumulation containers and portable tanks with the following requirements: "Hazardous Waste", name and address of the generator, physical and chemical characteristics of the Hazardous Waste, and starting accumulation date.

Violation Notes: Returned to compliance on 05/11/2017. OBSERVATION: The chemical lab waste cart had the following wastes: White 20 pound plastic jug of #1 mixture mystery waste /lab#2 waste only labeled with contents. Green plastic jug of liquid was left open and not labeled. White plastic jug of liquid was left open and not labeled. Avocado plastic #1 jug of liquid AP lab#6&7 was only labeled with contents. Brown plastic #3 jug of liquid electrolysis was only labeled with contents. 2.5 gallon bucket of waste chemical solids was left open and not labeled. Olive green #2B jug of liquid was only labeled with contents. White #2A jug of liquid equilibrium lab waste was only labeled with contents. During the inspection, the hazardous waste labels were completed and affixed to the containers of hazardous waste. CORRECTIVE ACTION: Continue to ensure that all hazardous waste containers are marked with all the required information.

Violation Division: San Mateo County Environmental Health
Violation Program: HW
Violation Source: CERS

Site ID: 48010
Site Name: MENLO ATHERTON HIGH SCHOOL
Violation Date: 08-08-2014
Citation: HSC 6.95 25505(a)(4) - California Health and Safety Code, Chapter 6.95, Section(s) 25505(a)(4)

Violation Description: Failure to provide initial and annual training to all employees in safety procedures in the event of a release or threatened release of a hazardous material or failure to document and maintain training

Map ID
Direction
Distance
Elevation

MAP FINDINGS

Site

Database(s)

EDR ID Number
EPA ID Number

MENLO ATHERTON HIGH SCHOOL (Continued)

S101308523

Violation Notes: records for a minimum of three years.
Returned to compliance on 07/30/2015. records unavailable at time of inspection, requested within 30 days. 11/12/14 NOV sent 6/11/15 NOV sent

Violation Division: San Mateo County Environmental Health
Violation Program: HMRRP
Violation Source: CERS

Site ID: 48010
Site Name: MENLO ATHERTON HIGH SCHOOL
Violation Date: 08-08-2014
Citation: 22 CCR 23 66273.34 - California Code of Regulations, Title 22, Chapter 23, Section(s) 66273.34

Violation Description: Failure to properly label the following categories of universal waste as: 1) Each batteries or the container in which the batteries are contained as "Universal Waste-Battery(ies)". 2) Each mercury-containing equipment or the container in which the mercury-containing equipment is contained as "Universal Waste -Mercury-Containing Equipment". 3) Each Florescent lamp or the container or package in which the lamps are contained as "Universal Waste-Lamp(s)". 4) Each electronic devices or the container or pallet in or on which the electronic devices are contained as "Universal Waste-Electronic Device(s)". 5) Each CRTs or the container or pallet in or on which the CRTs are contained as "Universal Waste-CRT(s)". 6) A container of CRT glass shall be labeled or marked clearly with the following phrase: "Universal Waste-CRT glass". 7) In lieu of labeling individual electronic devices, CRTs, and/or containers of CRT glass pursuant to subsections d) through f) of this section, a universal waste handler may combine, package, and accumulate those universal wastes in appropriate containers or within a designated area demarcated by boundaries that are clearly labeled with the applicable portion(s) of the following phrase: "Universal Waste-Electronic Device(s)/Universal Waste - CRT(s)/Universal Waste-CRT Glass".

Violation Notes: Returned to compliance on 06/29/2015. bucket of batteries in theater stage construction dept and bin of bulbs in facilities room need proper labeling 11/12/14 NOV sent 6/11/15 NOV sent

Violation Division: San Mateo County Environmental Health
Violation Program: HW
Violation Source: CERS

Site ID: 48010
Site Name: MENLO ATHERTON HIGH SCHOOL
Violation Date: 05-11-2017
Citation: 40 CFR 1 262.34(d)(5)(ii) - U.S. Code of Federal Regulations, Title 40, Chapter 1, Section(s) 262.34(d)(5)(ii)

Violation Description: Failure to post the following information next to the telephone: (A) The name and telephone number of the emergency coordinator; (B) Location of fire extinguishers and spill control material, and, if present, fire alarm; and (C) The telephone number of the fire department, unless the facility has a direct alarm.

Violation Notes: Returned to compliance on 05/12/2017.

Violation Division: San Mateo County Environmental Health
Violation Program: HW
Violation Source: CERS

Site ID: 48010
Site Name: MENLO ATHERTON HIGH SCHOOL

Map ID
Direction
Distance
Elevation

MAP FINDINGS

Site

Database(s)

EDR ID Number
EPA ID Number

MENLO ATHERTON HIGH SCHOOL (Continued)

S101308523

Violation Date: 08-08-2014
Citation: HSC 6.95 25508(a)(1) - California Health and Safety Code, Chapter 6.95, Section(s) 25508(a)(1)
Violation Description: Failure to complete and electronically submit hazardous material inventory information for all reportable hazardous materials on site at or above reportable quantities.
Violation Notes: Returned to compliance on 06/29/2015. need add muriatic acid, 56 1 gallon containers observed in pool chemical room 11/12/14 NOV sent 6/11/15 NOV sent
Violation Division: San Mateo County Environmental Health
Violation Program: HMRRP
Violation Source: CERS

Site ID: 48010
Site Name: MENLO ATHERTON HIGH SCHOOL
Violation Date: 05-11-2017
Citation: 22 CCR 12 66262.40(a) - California Code of Regulations, Title 22, Chapter 12, Section(s) 66262.40(a)
Violation Description: Failure to keep a copy of each properly signed manifest for at least three years from the date the waste was accepted by the initial transporter. The manifest signed at the time the waste was accepted for transport shall be kept until receiving a signed copy from the designated facility which received the waste.
Violation Notes: Returned to compliance on 05/11/2017. OBSERVATION: Copies of hazardous waste disposal record for manifest 008862168FLE was not on site. During the inspection a copy was provided to the facility. CORRECTIVE ACTION: Continue to maintain disposal records for three years.
Violation Division: San Mateo County Environmental Health
Violation Program: HW
Violation Source: CERS

Site ID: 48010
Site Name: MENLO ATHERTON HIGH SCHOOL
Violation Date: 05-11-2017
Citation: 22 CCR 12 66262.42(a), (b), (d) - California Code of Regulations, Title 22, Chapter 12, Section(s) 66262.42(a), (b), (d)
Violation Description: Failure to determine the status of any hazardous waste if a signed copy of the manifest isn't received within 35 days of the date the waste was accepted by the initial transporter and/or to submit an Exception Report to DTSC if a signed copy of the manifest isn't received within 45 days of the date the waste was accepted by the initial transporter.
Violation Notes: Returned to compliance on 05/11/2017. OBSERVATION: Manifest number 006168192FLE were found without a signed off copy from the destination facility. During the inspection a copy was provided to the facility. CORRECTIVE ACTION: Continue to maintain disposal records for three years.
Violation Division: San Mateo County Environmental Health
Violation Program: HW
Violation Source: CERS

Site ID: 48010
Site Name: MENLO ATHERTON HIGH SCHOOL
Violation Date: 08-08-2014
Citation: 22 CCR 12 66262.34(f) - California Code of Regulations, Title 22, Chapter 12, Section(s) 66262.34(f)
Violation Description: Failure to properly label hazardous waste accumulation containers with

Map ID
Direction
Distance
Elevation

MAP FINDINGS

Site

Database(s)

EDR ID Number
EPA ID Number

MENLO ATHERTON HIGH SCHOOL (Continued)

S101308523

Violation Notes: the following requirements: "Hazardous Waste", name and address of the generator, physical and chemical characteristics of the Hazardous Waste, and starting accumulation date.
Returned to compliance on 06/29/2015. misc waste lab chemicals were not labeled 11/12/14 NOV sent 6/11/15 NOV sent

Violation Division: San Mateo County Environmental Health
Violation Program: HW
Violation Source: CERS

Evaluation:
Eval General Type: Other/Unknown
Eval Date: 03-28-2017
Violations Found: No
Eval Type: Other, not routine, done by local agency
Eval Notes: Not reported
Eval Division: San Mateo County Environmental Health
Eval Program: HMRRP
Eval Source: CERS

Eval General Type: Compliance Evaluation Inspection
Eval Date: 05-11-2017
Violations Found: No
Eval Type: Routine done by local agency
Eval Notes: On site to conduct a routine hazardous materials inspection. No violations noted. This facility stores the following chemicals in reportable quantities: CALCIUM CHLORIDE ? CARBON DIOXIDE?? Muriatic acid? SODIUM BICARBONATE? BLEACH?

Eval Division: San Mateo County Environmental Health
Eval Program: HMRRP
Eval Source: CERS

Eval General Type: Other/Unknown
Eval Date: 06-25-2014
Violations Found: No
Eval Type: Other, not routine, done by local agency
Eval Notes: Not reported
Eval Division: San Mateo County Environmental Health
Eval Program: HMRRP
Eval Source: CERS

Eval General Type: Other/Unknown
Eval Date: 04-23-2018
Violations Found: No
Eval Type: Other, not routine, done by local agency
Eval Notes: Not reported
Eval Division: San Mateo County Environmental Health
Eval Program: HMRRP
Eval Source: CERS

Eval General Type: Other/Unknown
Eval Date: 07-01-2015
Violations Found: No
Eval Type: Other, not routine, done by local agency
Eval Notes: Not reported
Eval Division: San Mateo County Environmental Health
Eval Program: HMRRP
Eval Source: CERS

Map ID
Direction
Distance
Elevation

MAP FINDINGS

Site

Database(s)

EDR ID Number
EPA ID Number

MENLO ATHERTON HIGH SCHOOL (Continued)

S101308523

Eval General Type: Compliance Evaluation Inspection
Eval Date: 08-08-2014
Violations Found: Yes
Eval Type: Routine done by local agency
Eval Notes: Not reported
Eval Division: San Mateo County Environmental Health
Eval Program: HMRRP
Eval Source: CERS

Eval General Type: Compliance Evaluation Inspection
Eval Date: 08-08-2014
Violations Found: Yes
Eval Type: Routine done by local agency
Eval Notes: Not reported
Eval Division: San Mateo County Environmental Health
Eval Program: HW
Eval Source: CERS

Eval General Type: Other/Unknown
Eval Date: 06-29-2015
Violations Found: No
Eval Type: Other, not routine, done by local agency
Eval Notes: Not reported
Eval Division: San Mateo County Environmental Health
Eval Program: HW
Eval Source: CERS

Eval General Type: Compliance Evaluation Inspection
Eval Date: 05-11-2017
Violations Found: Yes
Eval Type: Routine done by local agency
Eval Notes: On site to conduct a routine hazardous waste inspection. The facility generates the following wastes: - chemical lab waste solutions - chemical lab waste solids - asbestos
Eval Division: San Mateo County Environmental Health
Eval Program: HW
Eval Source: CERS

Enforcement Action:
Site ID: 48010
Site Name: MENLO ATHERTON HIGH SCHOOL
Site Address: 555 MIDDLEFIELD RD
Site City: ATHERTON
Site Zip: 94025
Enf Action Date: 06-15-2015
Enf Action Type: Notice of Violation (Unified Program)
Enf Action Description: Notice of Violation Issued by the Inspector at the Time of Inspection reinspection 6/29, only outstanding item is training - to be completed by insurance company later this year 12/2 spoke to Brien, will forward.
Enf Action Notes:
Enf Action Division: San Mateo County Environmental Health
Enf Action Program: HMRRP
Enf Action Source: CERS

Site ID: 48010
Site Name: MENLO ATHERTON HIGH SCHOOL
Site Address: 555 MIDDLEFIELD RD

Map ID
Direction
Distance
Elevation

MAP FINDINGS

Site

Database(s)

EDR ID Number
EPA ID Number

MENLO ATHERTON HIGH SCHOOL (Continued)

S101308523

Site City: ATHERTON
Site Zip: 94025
Enf Action Date: 06-15-2015
Enf Action Type: Notice of Violation (Unified Program)
Enf Action Description: Notice of Violation Issued by the Inspector at the Time of Inspection
Enf Action Notes: reinspection 6/29, only outstanding item is training - to be completed by insurance company later this year 12/2 spoke to Brien, will forward.

Enf Action Division: San Mateo County Environmental Health
Enf Action Program: HW
Enf Action Source: CERS

Site ID: 48010
Site Name: MENLO ATHERTON HIGH SCHOOL
Site Address: 555 MIDDLEFIELD RD
Site City: ATHERTON
Site Zip: 94025
Enf Action Date: 08-08-2014
Enf Action Type: Notice of Violation (Unified Program)
Enf Action Description: Notice of Violation Issued by the Inspector at the Time of Inspection
Enf Action Notes: Not reported
Enf Action Division: San Mateo County Environmental Health
Enf Action Program: HMRRP
Enf Action Source: CERS

Site ID: 48010
Site Name: MENLO ATHERTON HIGH SCHOOL
Site Address: 555 MIDDLEFIELD RD
Site City: ATHERTON
Site Zip: 94025
Enf Action Date: 08-08-2014
Enf Action Type: Notice of Violation (Unified Program)
Enf Action Description: Notice of Violation Issued by the Inspector at the Time of Inspection
Enf Action Notes: Not reported
Enf Action Division: San Mateo County Environmental Health
Enf Action Program: HW
Enf Action Source: CERS

Site ID: 48010
Site Name: MENLO ATHERTON HIGH SCHOOL
Site Address: 555 MIDDLEFIELD RD
Site City: ATHERTON
Site Zip: 94025
Enf Action Date: 11-10-2014
Enf Action Type: Notice of Violation (Unified Program)
Enf Action Description: Notice of Violation Issued by the Inspector at the Time of Inspection
Enf Action Notes: Not reported
Enf Action Division: San Mateo County Environmental Health
Enf Action Program: HMRRP
Enf Action Source: CERS

Site ID: 48010
Site Name: MENLO ATHERTON HIGH SCHOOL
Site Address: 555 MIDDLEFIELD RD
Site City: ATHERTON
Site Zip: 94025
Enf Action Date: 11-10-2014

Map ID
Direction
Distance
Elevation

MAP FINDINGS

Site

Database(s)

EDR ID Number
EPA ID Number

MENLO ATHERTON HIGH SCHOOL (Continued)

S101308523

Enf Action Type: Notice of Violation (Unified Program)
Enf Action Description: Notice of Violation Issued by the Inspector at the Time of Inspection
Enf Action Notes: Not reported
Enf Action Division: San Mateo County Environmental Health
Enf Action Program: HW
Enf Action Source: CERS

Affiliation:

Affiliation Type Desc: Document Preparer
Entity Name: Brien Oliver
Entity Title: Not reported
Affiliation Address: Not reported
Affiliation City: Not reported
Affiliation State: Not reported
Affiliation Country: Not reported
Affiliation Zip: Not reported
Affiliation Phone: Not reported

Affiliation Type Desc: Facility Mailing Address
Entity Name: Mailing Address
Entity Title: Not reported
Affiliation Address: 480 JAMES AVE
Affiliation City: REDWOOD CITY
Affiliation State: CA
Affiliation Country: Not reported
Affiliation Zip: 94062
Affiliation Phone: Not reported

Affiliation Type Desc: Identification Signer
Entity Name: Brien Oliver
Entity Title: Lead Plant Manager
Affiliation Address: Not reported
Affiliation City: Not reported
Affiliation State: Not reported
Affiliation Country: Not reported
Affiliation Zip: Not reported
Affiliation Phone: Not reported

Affiliation Type Desc: Operator
Entity Name: Sequoia Union unified School District
Entity Title: Not reported
Affiliation Address: Not reported
Affiliation City: Not reported
Affiliation State: Not reported
Affiliation Country: Not reported
Affiliation Zip: Not reported
Affiliation Phone: (650) 444-3892

Affiliation Type Desc: Property Owner
Entity Name: Sequoia School District
Entity Title: Not reported
Affiliation Address: 480 James AV
Affiliation City: Redwoodcity
Affiliation State: CA
Affiliation Country: United States
Affiliation Zip: 94062
Affiliation Phone: (650) 369-1411

Map ID
Direction
Distance
Elevation

MAP FINDINGS

Site

Database(s)

EDR ID Number
EPA ID Number

MENLO ATHERTON HIGH SCHOOL (Continued)

S101308523

Affiliation Type Desc: CUPA District
Entity Name: San Mateo County Environmental Health
Entity Title: Not reported
Affiliation Address: 2000 Alameda de las Pulgas, Suite 100
Affiliation City: San Mateo
Affiliation State: CA
Affiliation Country: Not reported
Affiliation Zip: 94403
Affiliation Phone: (650) 372-6200

Affiliation Type Desc: Environmental Contact
Entity Name: Brien Oliver
Entity Title: Not reported
Affiliation Address: 555 Middlefield road
Affiliation City: Atherton
Affiliation State: CA
Affiliation Country: Not reported
Affiliation Zip: 94025
Affiliation Phone: Not reported

Affiliation Type Desc: Legal Owner
Entity Name: MENLO ATHERTON HIGH SCHOOL
Entity Title: Not reported
Affiliation Address: 480 JAMES
Affiliation City: REDWOOD CITY
Affiliation State: CA
Affiliation Country: United States
Affiliation Zip: 94062
Affiliation Phone: (650) 444-3892

Affiliation Type Desc: Parent Corporation
Entity Name: MENLO ATHERTON HIGH SCHOOL
Entity Title: Not reported
Affiliation Address: Not reported
Affiliation City: Not reported
Affiliation State: Not reported
Affiliation Country: Not reported
Affiliation Zip: Not reported
Affiliation Phone: Not reported

Name: MENLO ATHERTON HIGH SCHOOL
Address: 555 MIDDLEFIELD
City,State,Zip: ATHERTON, CA 94027
Site ID: 255967
CERS ID: T0608100325
CERS Description: Leaking Underground Storage Tank Cleanup Site

Affiliation:
Affiliation Type Desc: Regional Board Caseworker
Entity Name: Regional Water Board - SAN FRANCISCO BAY RWQCB (REGION 2)
Entity Title: Not reported
Affiliation Address: 1515 CLAY ST SUITE 1400
Affiliation City: OAKLAND
Affiliation State: CA
Affiliation Country: Not reported
Affiliation Zip: Not reported
Affiliation Phone: Not reported

MAP FINDINGS

Map ID
 Direction
 Distance
 Elevation

Site

Database(s)

EDR ID Number
 EPA ID Number

E66 **MENLO PARK FIRE DISTRICT**
East **300 MIDDLEFIELD ROAD**
1/8-1/4 **MENLO PARK, CA 94025**
0.132 mi.
696 ft. **Site 1 of 6 in cluster E**

CA LUST **U003782721**
CA UST **N/A**
CA San Mateo Co. BI
CA CERS

Relative:
Lower
Actual:
55 ft.

LUST:
 Name: MENLO PARK FIRE DEPT. H.Q.
 Address: 300 MIDDLEFIELD
 City,State,Zip: MENLO PARK, CA 94025
 Lead Agency: SAN MATEO COUNTY LOP
 Case Type: LUST Cleanup Site
 Geo Track: http://geotracker.waterboards.ca.gov/profile_report.asp?global_id=T0608191127
 Global Id: T0608191127
 Latitude: 37.456491
 Longitude: -122.166733
 Status: Completed - Case Closed
 Status Date: 04/09/2002
 Case Worker: Not reported
 RB Case Number: 41-1286
 Local Agency: Not reported
 File Location: Local Agency
 Local Case Number: 440064
 Potential Media Affect: Other Groundwater (uses other than drinking water)
 Potential Contaminants of Concern: Waste Oil / Motor / Hydraulic / Lubricating
 Site History: Not reported

LUST:
 Global Id: T0608191127
 Contact Type: Regional Board Caseworker
 Contact Name: Regional Water Board
 Organization Name: SAN FRANCISCO BAY RWQCB (REGION 2)
 Address: 1515 CLAY ST SUITE 1400
 City: OAKLAND
 Email: Not reported
 Phone Number: Not reported

LUST:
 Global Id: T0608191127
 Action Type: ENFORCEMENT
 Date: 04/18/2001
 Action: Notice of Responsibility - #1

LUST:
 Global Id: T0608191127
 Action Type: Other
 Date: 02/27/2001
 Action: Leak Reported

LUST:
 Global Id: T0608191127
 Status: Completed - Case Closed
 Status Date: 04/09/2002

LUST:
 Global Id: T0608191127
 Status: Open - Case Begin Date
 Status Date: 02/27/2001

Map ID
Direction
Distance
Elevation

MAP FINDINGS

Site

Database(s)

EDR ID Number
EPA ID Number

MENLO PARK FIRE DISTRICT (Continued)

U003782721

LUST REG 2:

Region: 2
Facility Id: Not reported
Facility Status: Case Closed
Case Number: 440064
How Discovered: OM
Leak Cause: Unknown
Leak Source: Unknown
Date Leak Confirmed: Not reported
Oversight Program: LUST
Prelim. Site Assessment Wokplan Submitted: Not reported
Preliminary Site Assessment Began: Not reported
Pollution Characterization Began: Not reported
Pollution Remediation Plan Submitted: Not reported
Date Remediation Action Underway: Not reported
Date Post Remedial Action Monitoring Began: Not reported

SAN MATEO CO. LUST:

Name: MENLO PARK FIRE DEPT. H.Q.
Address: 300 MIDDLEFIELD RD
City,State,Zip: MENLO PARK, CA
Region: SAN MATEO
Facility ID: 440064
Facility Status: 9- Case Closed
Global ID: T0608191127
APN Number: 062460030
Case Type: MENLO PARK, CA
EDR Link ID: MENLO PARK, CA

UST:

Name: MENLO PARK FIRE DISTRICT
Address: 300 MIDDLEFIELD ROAD
City,State,Zip: MENLO PARK, CA 94025
Facility ID: 41-000-440075
Permitting Agency: SAN MATEO COUNTY
Latitude: 37.4578439
Longitude: -122.165383

San Mateo Co. BI:

Name: FIRE STATION #1
Address: 300 MIDDLEFIELD
City,State,Zip: MENLO PARK, CA 94025
Region: SAN MATEO
Facility ID: FA0011224
Prog Element Code: GENERATES and RECYCLES WASTE OIL/SOLVENT
Record Id: PR0000027
Description: GENERATES & RECYCLES WASTE OIL/SOLVENT
Facility Status: Inactive, non-billable

Name: FIRE STATION #1
Address: 300 MIDDLEFIELD
City,State,Zip: MENLO PARK, CA 94025
Region: SAN MATEO
Facility ID: FA0011224
Prog Element Code: UNDERGROUND TANK - GENERAL

Map ID
Direction
Distance
Elevation

MAP FINDINGS

Site

Database(s)

EDR ID Number
EPA ID Number

MENLO PARK FIRE DISTRICT (Continued)

U003782721

Record Id: PR0022559
Description: UNDERGROUND TANK - GENERAL
Facility Status: Inactive, non-billable

Name: FIRE STATION #1
Address: 300 MIDDLEFIELD
City,State,Zip: MENLO PARK, CA 94025
Region: SAN MATEO
Facility ID: FA0011224
Prog Element Code: STORMWATER ANNUAL INSPECTION FEE
Record Id: PR0040536
Description: STORMWATER ANNUAL FEE - INSP FREQ EVERY 2 YRS
Facility Status: Inactive, non-billable

Name: FIRE STATION #1
Address: 300 MIDDLEFIELD
City,State,Zip: MENLO PARK, CA 94025
Region: SAN MATEO
Facility ID: FA0011224
Prog Element Code: STORES HAZ MAT <1,199GAL,9,999LB,4,799FT3
Record Id: PR0023477
Description: STORES HAZ MAT <1,199GAL,9,999LB,4,799CF
Facility Status: Active, billable

Name: AT & T MOBILITY-MENLO PARK
Address: 300 MIDDLEFIELD
City,State,Zip: MENLO PARK, CA 94025
Region: SAN MATEO
Facility ID: FA0029198
Prog Element Code: STORES HAZ MAT <219GAL,1,999LB, 879FT3
Record Id: PR0049494
Description: STORES HAZ MAT <219GAL,1,999LB, 879CF
Facility Status: Inactive, non-billable

Name: AT & T MOBILITY-MENLO PARK
Address: 300 MIDDLEFIELD
City,State,Zip: MENLO PARK, CA 94025
Region: SAN MATEO
Facility ID: FA0029198
Prog Element Code: STORMWATER ANNUAL INSPECTION FEE
Record Id: PR0049495
Description: STORMWATER ANNUAL FEE - INSP FREQ EVERY 2 YRS
Facility Status: Inactive, non-billable

CERS:

Name: MENLO PARK FIRE DEPT. H.Q.
Address: 300 MIDDLEFIELD
City,State,Zip: MENLO PARK, CA 94025
Site ID: 191940
CERS ID: T0608191127
CERS Description: Leaking Underground Storage Tank Cleanup Site

Affiliation:

Affiliation Type Desc: Regional Board Caseworker
Entity Name: Regional Water Board - SAN FRANCISCO BAY RWQCB (REGION 2)
Entity Title: Not reported
Affiliation Address: 1515 CLAY ST SUITE 1400

Map ID
Direction
Distance
Elevation

MAP FINDINGS

Site

Database(s)

EDR ID Number
EPA ID Number

MENLO PARK FIRE DISTRICT (Continued)

U003782721

Affiliation City: OAKLAND
Affiliation State: CA
Affiliation Country: Not reported
Affiliation Zip: Not reported
Affiliation Phone: Not reported

E67 HEADQUARTERS FIRE STATION
East 300 MIDDLEFIELD RD
1/8-1/4 MENLO PARK, CA 94025
0.132 mi.
696 ft. Site 2 of 6 in cluster E

CA HIST UST U001594194
N/A

Relative:
Lower
Actual:
55 ft.

HIST UST:
Name: HEADQUARTERS FIRE STATION
Address: 300 MIDDLEFIELD RD
City,State,Zip: MENLO PARK, CA 94025
File Number: Not reported
URL: Not reported
Region: STATE
Facility ID: 00000068925
Facility Type: Other
Other Type: FIRE STATION
Contact Name: RICK RISDON, OPERATIONS MANAGE
Telephone: 4153232407
Owner Name: MENLO PARK FIRE PROTECTIN DIST
Owner Address: 300 MIDDLEFIELD ROAD
Owner City,St,Zip: MENLO PARK, CA 94025
Total Tanks: 0002

Tank Num: 001
Container Num: 0011
Year Installed: 1987
Tank Capacity: 00002500
Tank Used for: WASTE
Type of Fuel: 1
Container Construction Thickness: .24 2
Leak Detection: 10

Tank Num: 002
Container Num: 0001O
Year Installed: 1987
Tank Capacity: 00002500
Tank Used for: PRODUCT
Type of Fuel: DIESEL
Container Construction Thickness: 0.24
Leak Detection: 10

MAP FINDINGS

Map ID
Direction
Distance
Elevation

Site

Database(s)

EDR ID Number
EPA ID Number

E68
East
1/8-1/4
0.132 mi.
696 ft.

STATION 1
300 MIDDLEFIELD
MENLO PARK, CA 94025

Site 3 of 6 in cluster E

CA San Mateo Co. BI **S123182018**
N/A

Relative: San Mateo Co. BI:
Lower Name: STATION 1
 Address: 300 MIDDLEFIELD
Actual: City,State,Zip: MENLO PARK, CA 94025
55 ft. Region: SAN MATEO
 Facility ID: FA0029277
 Prog Element Code: SML QUANTITY GENERATOR(1-199lbs/Mo) OFF-SITE
 Record Id: PR0049671
 Description: SQG OFF-SITE TREATMENT (1-199 LB/MO)
 Facility Status: Inactive, non-billable

 Name: STATION 1
 Address: 300 MIDDLEFIELD
 City,State,Zip: MENLO PARK, CA 94025
 Region: SAN MATEO
 Facility ID: FA0029277
 Prog Element Code: LIMITED MEDICAL WASTE HAULER EXEMPTION
 Record Id: PR0049672
 Description: SQG WITH TRANSPORT
 Facility Status: Inactive, non-billable

E69
East
1/8-1/4
0.132 mi.
696 ft.

NEXTEL SITE ID 2981-CENTRAL MP
300 MIDDLEIFIELD
MENLO PARK, CA 94025

Site 4 of 6 in cluster E

CA San Mateo Co. BI **S108054712**
N/A

Relative: San Mateo Co. BI:
Lower Name: NEXTEL SITE ID 2981-CENTRAL MP
 Address: 300 MIDDLEIFIELD
Actual: City,State,Zip: MENLO PARK, CA 94025
55 ft. Region: SAN MATEO
 Facility ID: FA0030394
 Prog Element Code: STORMWATER ANNUAL INSPECTION FEE
 Record Id: PR0051452
 Description: STORMWATER ANNUAL FEE - INSP FREQ EVERY 2 YRS
 Facility Status: Inactive, non-billable

 Name: NEXTEL SITE ID 2981-CENTRAL MP
 Address: 300 MIDDLEIFIELD
 City,State,Zip: MENLO PARK, CA 94025
 Region: SAN MATEO
 Facility ID: FA0030394
 Prog Element Code: STORES HAZ MAT <219GAL,1,999LB, 879FT3
 Record Id: PR0051451
 Description: STORES HAZ MAT <219GAL,1,999LB, 879CF
 Facility Status: Inactive, non-billable

Map ID
Direction
Distance
Elevation

MAP FINDINGS

Site

Database(s)

EDR ID Number
EPA ID Number

E70
East
1/8-1/4
0.132 mi.
696 ft.

HEADQUARTERS
300 MIDDLEFIELD RD
MENLO PARK, CA 94025

Site 5 of 6 in cluster E

CA HIST UST **U001594193**
N/A

Relative:
Lower
Actual:
55 ft.

HIST UST:
Name: HEADQUARTERS
Address: 300 MIDDLEFIELD RD
City,State,Zip: MENLO PARK, CA 94025
File Number: Not reported
URL: Not reported
Region: STATE
Facility ID: 00000022309
Facility Type: Other
Other Type: FIRE STATION
Contact Name: Not reported
Telephone: 4153232407
Owner Name: MENLO PARK FIRE PROTECTION DIS
Owner Address: 300 MIDDLEFIELD ROAD
Owner City,St,Zip: MENLO PARK, CA 94025
Total Tanks: 0002

Tank Num: 001
Container Num: 1
Year Installed: Not reported
Tank Capacity: 00001000
Tank Used for: PRODUCT
Type of Fuel: DIESEL
Container Construction Thickness: Not reported
Leak Detection: Pressure Test

Tank Num: 002
Container Num: 2
Year Installed: Not reported
Tank Capacity: 00001000
Tank Used for: PRODUCT
Type of Fuel: UNLEADED
Container Construction Thickness: Not reported
Leak Detection: Pressure Test

E71
East
1/8-1/4
0.132 mi.
696 ft.

MENLO PARK FIRE DISTRICT
300 MIDDLEFIELD RD
MENLO PARK, CA 94025

Site 6 of 6 in cluster E

CA SWEEPS UST **S101593907**
CA HIST UST **N/A**
CA FID UST
CA EMI

Relative:
Lower
Actual:
55 ft.

SWEEPS UST:
Name: MENLO PARK FIRE DISTRICT
Address: 300 MIDDLEFIELD RD
City: MENLO PARK
Status: Active
Comp Number: 440075
Number: 4
Board Of Equalization: Not reported
Referral Date: 05-12-94
Action Date: 05-12-94
Created Date: 07-09-92
Owner Tank Id: STATION1
SWRCB Tank Id: 41-000-440075-000001

Map ID
Direction
Distance
Elevation

MAP FINDINGS

Site

Database(s)

EDR ID Number
EPA ID Number

MENLO PARK FIRE DISTRICT (Continued)

S101593907

Tank Status: A
Capacity: 2500
Active Date: 05-03-94
Tank Use: M.V. FUEL
STG: P
Content: DIESEL
Number Of Tanks: 3

Name: MENLO PARK FIRE DISTRICT
Address: 300 MIDDLEFIELD RD
City: MENLO PARK
Status: Active
Comp Number: 440075
Number: 4
Board Of Equalization: Not reported
Referral Date: 05-12-94
Action Date: 05-12-94
Created Date: 07-09-92
Owner Tank Id: Not reported
SWRCB Tank Id: 41-000-440075-000002
Tank Status: A
Capacity: 2500
Active Date: 05-03-94
Tank Use: M.V. FUEL
STG: P
Content: REG UNLEADED
Number Of Tanks: Not reported

Name: MENLO PARK FIRE DISTRICT
Address: 300 MIDDLEFIELD RD
City: MENLO PARK
Status: Active
Comp Number: 440075
Number: 4
Board Of Equalization: Not reported
Referral Date: 05-12-94
Action Date: 05-12-94
Created Date: 07-09-92
Owner Tank Id: STATION1DIESEL
SWRCB Tank Id: 41-000-440075-000003
Tank Status: A
Capacity: 2500
Active Date: 07-09-92
Tank Use: M.V. FUEL
STG: P
Content: DIESEL
Number Of Tanks: Not reported

HIST UST:

Name: HEADQUARTERS
Address: 300 MIDDLEFIELD ROAD
City,State,Zip: MENLO PARK, CA 94025
File Number: 0002C04E
URL: <http://geotracker.waterboards.ca.gov/ustpdfs/pdf/0002C04E.pdf>
Region: Not reported
Facility ID: Not reported
Facility Type: Not reported

Map ID
Direction
Distance
Elevation

MAP FINDINGS

Site

Database(s)

EDR ID Number
EPA ID Number

MENLO PARK FIRE DISTRICT (Continued)

S101593907

Other Type: Not reported
Contact Name: Not reported
Telephone: Not reported
Owner Name: Not reported
Owner Address: Not reported
Owner City,St,Zip: Not reported
Total Tanks: Not reported

Tank Num: Not reported
Container Num: Not reported
Year Installed: Not reported
Tank Capacity: Not reported
Tank Used for: Not reported
Type of Fuel: Not reported
Container Construction Thickness: Not reported
Leak Detection: Not reported

Tank Num: Not reported
Container Num: Not reported
Year Installed: Not reported
Tank Capacity: Not reported
Tank Used for: Not reported
Type of Fuel: Not reported
Container Construction Thickness: Not reported
Leak Detection: Not reported

[Click here for Geo Tracker PDF:](#)

CA FID UST:

Facility ID: 41002499
Regulated By: UTNKA
Regulated ID: Not reported
Cortese Code: Not reported
SIC Code: Not reported
Facility Phone: 4156888400
Mail To: Not reported
Mailing Address: 300 MIDDLEFIELD RD
Mailing Address 2: Not reported
Mailing City,St,Zip: MENLO PARK 94025
Contact: Not reported
Contact Phone: Not reported
DUNS Number: Not reported
NPDES Number: Not reported
EPA ID: Not reported
Comments: Not reported
Status: Active

EMI:

Name: MENLO PARK FIRE
Address: 300 MIDDLEFIELD ROAD
City,State,Zip: MENLO PARK, CA 94025
Year: 2014
County Code: 41
Air Basin: SF
Facility ID: 21835
Air District Name: BA

Map ID
Direction
Distance
Elevation

MAP FINDINGS

Site

Database(s)

EDR ID Number
EPA ID Number

MENLO PARK FIRE DISTRICT (Continued)

S101593907

SIC Code: 9229
Air District Name: BAY AREA AQMD
Community Health Air Pollution Info System: Not reported
Consolidated Emission Reporting Rule: Not reported
Total Organic Hydrocarbon Gases Tons/Yr: 0.000158973
Reactive Organic Gases Tons/Yr: 0
Carbon Monoxide Emissions Tons/Yr: 0.00042285
NOX - Oxides of Nitrogen Tons/Yr: 0.001964036
SOX - Oxides of Sulphur Tons/Yr: 6.52e-007
Particulate Matter Tons/Yr: 9.6042e-005
Part. Matter 10 Micrometers and Smllr Tons/Yr:9.22e-005

Name: MENLO PARK FIRE
Address: 300 MIDDLEFIELD ROAD
City,State,Zip: MENLO PARK, CA 94025
Year: 2015
County Code: 41
Air Basin: SF
Facility ID: 21835
Air District Name: BA
SIC Code: 9229
Air District Name: BAY AREA AQMD
Community Health Air Pollution Info System: Not reported
Consolidated Emission Reporting Rule: Not reported
Total Organic Hydrocarbon Gases Tons/Yr: 0.000158973
Reactive Organic Gases Tons/Yr: 0.000156297
Carbon Monoxide Emissions Tons/Yr: 0.00042285
NOX - Oxides of Nitrogen Tons/Yr: 0.001964036
SOX - Oxides of Sulphur Tons/Yr: 6.52e-007
Particulate Matter Tons/Yr: 9.6042e-005
Part. Matter 10 Micrometers and Smllr Tons/Yr:9.22e-005

Name: MENLO PARK FIRE
Address: 300 MIDDLEFIELD ROAD
City,State,Zip: MENLO PARK, CA 94025
Year: 2016
County Code: 41
Air Basin: SF
Facility ID: 21835
Air District Name: BA
SIC Code: 9229
Air District Name: BAY AREA AQMD
Community Health Air Pollution Info System: Not reported
Consolidated Emission Reporting Rule: Not reported
Total Organic Hydrocarbon Gases Tons/Yr: 0.000172221
Reactive Organic Gases Tons/Yr: 0.0001512961485
Carbon Monoxide Emissions Tons/Yr: 0.000458087
NOX - Oxides of Nitrogen Tons/Yr: 0.002127705
SOX - Oxides of Sulphur Tons/Yr: 7.07e-007
Particulate Matter Tons/Yr: 0.000104046
Part. Matter 10 Micrometers and Smllr Tons/Yr:9.9884e-005

MAP FINDINGS

Map ID Direction Distance Elevation Site Database(s) EDR ID Number EPA ID Number

72 **COSMOPOLITAN CAFE** **CA San Mateo Co. BI** **S123181077**
ESE **275 MIDDLEFIELD** **N/A**
1/8-1/4 **MENLO PARK, CA 94025**
0.152 mi.
805 ft.

Relative: San Mateo Co. BI:
Higher Name: COSMOPOLITAN CAFE
Actual: Address: 275 MIDDLEFIELD
57 ft. City,State,Zip: MENLO PARK, CA 94025
Region: SAN MATEO
Facility ID: FA0025896
Prog Element Code: STORMWATER ANNUAL INSPECTION FEE
Record Id: PR0042017
Description: STORMWATER ANNUAL FEE - INSP FREQ EVERY 2 YRS
Facility Status: Inactive, non-billable

F73 **GORHAM, JOAN** **RCRA NonGen / NLR** **1024752934**
SE **235 WAVERLY STREET** **CAC002972745**
1/8-1/4 **MENLO PARK, CA 94025**
0.177 mi.
935 ft. **Site 1 of 2 in cluster F**

Relative: RCRA NonGen / NLR:
Higher Date form received by agency: 07/25/2018
Actual: Facility name: GORHAM, JOAN
59 ft. Facility address: 235 WAVERLY STREET
MENLO PARK, CA 94025
EPA ID: CAC002972745
Contact: GORHAM, JOAN
Contact address: 235 WAVERLY STREET
MENLO PARK, CA 94025
Contact country: Not reported
Contact telephone: 408-888-1515
Contact email: MICKIEL@PWSEI.COM
EPA Region: 09
Classification: Non-Generator
Description: Handler: Non-Generators do not presently generate hazardous waste

Owner/Operator Summary:
Owner/operator name: GORHAM, JOAN
Owner/operator address: 235 WAVERLY STREET
MENLO PARK, CA 94025
Owner/operator country: Not reported
Owner/operator telephone: 408-888-1515
Owner/operator email: Not reported
Owner/operator fax: Not reported
Owner/operator extension: Not reported
Legal status: Other
Owner/Operator Type: Operator
Owner/Op start date: Not reported
Owner/Op end date: Not reported
Owner/operator name: GORHAM, JOAN
Owner/operator address: 235 WAVERLY STREET
MENLO PARK, CA 94025
Owner/operator country: Not reported
Owner/operator telephone: 408-888-1515
Owner/operator email: Not reported

Map ID
 Direction
 Distance
 Elevation

MAP FINDINGS

Site

Database(s)

EDR ID Number
 EPA ID Number

GORHAM, JOAN (Continued)

1024752934

Owner/operator fax: Not reported
 Owner/operator extension: Not reported
 Legal status: Other
 Owner/Operator Type: Owner
 Owner/Op start date: Not reported
 Owner/Op end date: Not reported

Handler Activities Summary:

U.S. importer of hazardous waste: No
 Mixed waste (haz. and radioactive): No
 Recycler of hazardous waste: No
 Transporter of hazardous waste: Yes
 Treater, storer or disposer of HW: No
 Underground injection activity: No
 On-site burner exemption: No
 Furnace exemption: No
 Used oil fuel burner: No
 Used oil processor: No
 User oil refiner: No
 Used oil fuel marketer to burner: No
 Used oil Specification marketer: No
 Used oil transfer facility: No
 Used oil transporter: No

Violation Status: No violations found

74
WSW
1/8-1/4
0.182 mi.
959 ft.

MENLO PARK, CITY OF
701 LAUREL
MENLO PARK, CA 94025

CA LUST S103472757
CA CERS N/A

Relative:
Higher
Actual:
66 ft.

LUST REG 2:
 Region: 2
 Facility Id: Not reported
 Facility Status: Case Closed
 Case Number: 440022
 How Discovered: OM
 Leak Cause: Unknown
 Leak Source: Unknown
 Date Leak Confirmed: Not reported
 Oversight Program: LUST
 Prelim. Site Assessment Workplan Submitted: Not reported
 Preliminary Site Assessment Began: Not reported
 Pollution Characterization Began: Not reported
 Pollution Remediation Plan Submitted: Not reported
 Date Remediation Action Underway: Not reported
 Date Post Remedial Action Monitoring Began: Not reported

CERS:

Name: MENLO PARK, CITY OF
 Address: 701 LAUREL
 City,State,Zip: MENLO PARK, CA 94025
 Site ID: 251150
 CERS ID: T0608100156
 CERS Description: Leaking Underground Storage Tank Cleanup Site

Affiliation:

Map ID
Direction
Distance
Elevation

MAP FINDINGS

Site

Database(s)

EDR ID Number
EPA ID Number

MENLO PARK, CITY OF (Continued)

S103472757

Affiliation Type Desc: Regional Board Caseworker
Entity Name: Regional Water Board - SAN FRANCISCO BAY RWQCB (REGION 2)
Entity Title: Not reported
Affiliation Address: 1515 CLAY ST SUITE 1400
Affiliation City: OAKLAND
Affiliation State: CA
Affiliation Country: Not reported
Affiliation Zip: Not reported
Affiliation Phone: Not reported

G75
SSW
1/8-1/4
0.191 mi.
1011 ft.

WEST BAY SANITARY DISTRICT
500 LAUREL
MENLO PARK, CA 94025

CA San Mateo Co. BI
CA ENF
CA CIWQS

S101437664
N/A

Site 1 of 5 in cluster G

Relative:
Higher
Actual:
60 ft.

San Mateo Co. BI:
Name: WEST BAY SANITARY DISTRICT
Address: 500 LAUREL
City,State,Zip: MENLO PARK, CA 94025
Region: SAN MATEO
Facility ID: FA0023432
Prog Element Code: STORES MV FUELS OR WASTE ONLY
Record Id: PR0027109
Description: STORES MV FUELS OR WASTE ONLY
Facility Status: Active, billable

Name: WEST BAY SANITARY DISTRICT
Address: 500 LAUREL
City,State,Zip: MENLO PARK, CA 94025
Region: SAN MATEO
Facility ID: FA0023432
Prog Element Code: STORMWATER ANNUAL INSPECTION FEE
Record Id: PR0040463
Description: STORMWATER ANNUAL FEE - INSP FREQ EVERY 2 YRS
Facility Status: Inactive, non-billable

Name: WEST BAY SANITARY DISTRICT
Address: 500 LAUREL
City,State,Zip: MENLO PARK, CA 94025
Region: SAN MATEO
Facility ID: FA0023432
Prog Element Code: GENERATES <27 GAL/YEAR
Record Id: PR0027108
Description: GENERATES <27 GAL/YEAR
Facility Status: Inactive, non-billable

ENF:
Name: WEST BAY SD CS
Address: 500 LAUREL STREET
City,State,Zip: MENLO PARK, CA 94025
Region: 2
Facility Id: 631678
Agency Name: Not reported
Place Type: Utility
Place Subtype: Collection_System

Map ID
Direction
Distance
Elevation

MAP FINDINGS

Site

Database(s)

EDR ID Number
EPA ID Number

WEST BAY SANITARY DISTRICT (Continued)

S101437664

Facility Type:	Municipal/Domestic
Agency Type:	Not reported
# Of Agencies:	Not reported
Place Latitude:	Not reported
Place Longitude:	Not reported
SIC Code 1:	Not reported
SIC Desc 1:	Not reported
SIC Code 2:	Not reported
SIC Desc 2:	Not reported
SIC Code 3:	Not reported
SIC Desc 3:	Not reported
NAICS Code 1:	Not reported
NAICS Desc 1:	Not reported
NAICS Code 2:	Not reported
NAICS Desc 2:	Not reported
NAICS Code 3:	Not reported
NAICS Desc 3:	Not reported
# Of Places:	1
Source Of Facility:	Enf Action
Design Flow:	Not reported
Threat To Water Quality:	Not reported
Complexity:	Not reported
Pretreatment:	Not reported
Facility Waste Type:	Not reported
Facility Waste Type 2:	Not reported
Facility Waste Type 3:	Not reported
Facility Waste Type 4:	Not reported
Program:	Not reported
Program Category1:	Not reported
Program Category2:	WDR
# Of Programs:	Not reported
WDID:	Not reported
Reg Measure Id:	Not reported
Reg Measure Type:	Not reported
Region:	Not reported
Order #:	Not reported
Npdes# CA#:	Not reported
Major-Minor:	Not reported
Npdes Type:	Not reported
Reclamation:	Not reported
Dredge Fill Fee:	Not reported
301H:	Not reported
Application Fee Amt Received:	Not reported
Status:	Not reported
Status Date:	Not reported
Effective Date:	Not reported
Expiration/Review Date:	Not reported
Termination Date:	Not reported
WDR Review - Amend:	Not reported
WDR Review - Revise/Renew:	Not reported
WDR Review - Rescind:	Not reported
WDR Review - No Action Required:	Not reported
WDR Review - Pending:	Not reported
WDR Review - Planned:	Not reported
Status Enrollee:	Not reported
Individual/General:	Not reported
Fee Code:	Not reported

Map ID
Direction
Distance
Elevation

MAP FINDINGS

Site

Database(s)

EDR ID Number
EPA ID Number

WEST BAY SANITARY DISTRICT (Continued)

S101437664

Direction/Voice: Not reported
Enforcement Id(EID): 362688
Region: 2
Order / Resolution Number: Not reported
Enforcement Action Type: Oral Communication
Effective Date: 03/21/2008
Adoption/Issuance Date: 03/21/2008
Achieve Date: Not reported
Termination Date: 03/25/2008
ACL Issuance Date: Not reported
EPL Issuance Date: Not reported
Status: Historical
Title: Oral Communication
Description: Late submittal of 2007 SSO annual report due 3/15/08 called discharger 3/21/08 received report 3/25/08
Program: WDR
Latest Milestone Completion Date: Not reported
Of Programs1: 1
Total Assessment Amount: 0
Initial Assessed Amount: 0
Liability \$ Amount: 0
Project \$ Amount: 0
Liability \$ Paid: 0
Project \$ Completed: 0
Total \$ Paid/Completed Amount: 0

CIWQS:

Name: WEST BAY SD CS
Address: 500 LAUREL STREET
City,State,Zip: MENLO PARK, CA 94025
Agency: West Bay Sd
Agency Address: 500 Laurel Street, Menlo Park, CA 94025
Place/Project Type: Collection_System
SIC/NAICS: Not reported
Region: 2
Program: SSOMUNILRG
Regulatory Measure Status: Active
Regulatory Measure Type: Enrollee
Order Number: 2006-0003-DWQ
WDID: 2SSO10215
NPDES Number: Not reported
Adoption Date: 05/02/2006
Effective Date: 07/11/2006
Termination Date: Not reported
Expiration/Review Date: 05/02/2031
Design Flow: Not reported
Major/Minor: Minor
Complexity: C
TTWQ: 2
Enforcement Actions within 5 years: 0
Violations within 5 years: 0
Latitude: Not reported
Longitude: Not reported

Map ID
Direction
Distance
Elevation

MAP FINDINGS

Site

Database(s)

EDR ID Number
EPA ID Number

G76
SSW
1/8-1/4
0.191 mi.
1011 ft.

WEST BAY SANITARY DISTRICT
500 LAUREL ST
MENLO PARK, CA 94025

RCRA NonGen / NLR **1024791475**
CAL000105896

Site 2 of 5 in cluster G

Relative:
Higher

RCRA NonGen / NLR:

Actual:
60 ft.

Date form received by agency: 12/21/1992
Facility name: WEST BAY SANITARY DISTRICT
Facility address: 500 LAUREL ST
MENLO PARK, CA 94025-0000
EPA ID: CAL000105896
Contact: JOHN SIMONETTI
Contact address: 500 LAUREL STREET
MENLO PARK, CA 94025
Contact country: Not reported
Contact telephone: 650-321-0384
Contact email: JSIMONETTI@WESTBAYSANITARY.ORG
EPA Region: 09
Classification: Non-Generator
Description: Handler: Non-Generators do not presently generate hazardous waste

Owner/Operator Summary:

Owner/operator name: JOHN SIMONETTI
Owner/operator address: 500 LAUREL STREET
MENLO PARK, CA 94025
Owner/operator country: Not reported
Owner/operator telephone: 650-321-0384
Owner/operator email: Not reported
Owner/operator fax: Not reported
Owner/operator extension: Not reported
Legal status: Other
Owner/Operator Type: Operator
Owner/Op start date: Not reported
Owner/Op end date: Not reported

Owner/operator name: WEST BAY SANITARY DISTRICT
Owner/operator address: 500 LAUREL ST
MENLO PARK, CA 94025
Owner/operator country: Not reported
Owner/operator telephone: 000-000-0000
Owner/operator email: Not reported
Owner/operator fax: Not reported
Owner/operator extension: Not reported
Legal status: Other
Owner/Operator Type: Owner
Owner/Op start date: Not reported
Owner/Op end date: Not reported

Handler Activities Summary:

U.S. importer of hazardous waste: No
Mixed waste (haz. and radioactive): No
Recycler of hazardous waste: No
Transporter of hazardous waste: Yes
Treater, storer or disposer of HW: No
Underground injection activity: No
On-site burner exemption: No
Furnace exemption: No

Map ID
Direction
Distance
Elevation

MAP FINDINGS

Site

Database(s)

EDR ID Number
EPA ID Number

WEST BAY SANITARY DISTRICT (Continued)

1024791475

Used oil fuel burner: No
Used oil processor: No
User oil refiner: No
Used oil fuel marketer to burner: No
Used oil Specification marketer: No
Used oil transfer facility: No
Used oil transporter: No

Violation Status: No violations found

G77
SSW
1/8-1/4
0.199 mi.
1051 ft.

BURGESS SWIMMING POOL
501 LAUREL
MENLO PARK, CA 94025
Site 3 of 5 in cluster G

CA CHMIRS **S105646914**
CA San Mateo Co. BI **N/A**

Relative:
Higher

CHMIRS:

Actual:
60 ft.

Name: Not reported
Address: 501 LAUREL ST CITY SWIMMING POOL
City,State,Zip: MENLO PARK, CA 94025
OES Incident Number: 12650
OES notification: Not reported
OES Date: 3/6/1996
OES Time: 01:14:35 PM
Date Completed: Not reported
Property Use: Not reported
Agency Id Number: Not reported
Agency Incident Number: Not reported
Time Notified: Not reported
Time Completed: Not reported
Surrounding Area: Not reported
Estimated Temperature: Not reported
Property Management: Not reported
More Than Two Substances Involved?: Not reported
Resp Agncy Personel # Of Decontaminated: Not reported
Responding Agency Personel # Of Injuries: Not reported
Responding Agency Personel # Of Fatalities: Not reported
Others Number Of Decontaminated: Not reported
Others Number Of Injuries: Not reported
Others Number Of Fatalities: Not reported
Vehicle Make/year: Not reported
Vehicle License Number: Not reported
Vehicle State: Not reported
Vehicle Id Number: Not reported
CA DOT PUC/ICC Number: Not reported
Company Name: Not reported
Reporting Officer Name/ID: Not reported
Report Date: Not reported
Facility Telephone: Not reported
Waterway Involved: YES
Waterway: Not reported
Spill Site: Not reported
Cleanup By: city public works
Containment: Not reported
What Happened: Not reported
Type: CHEMICAL
Measure: Not reported
Other: Not reported
Date/Time: Not reported

Map ID
Direction
Distance
Elevation

MAP FINDINGS

Site

Database(s)

EDR ID Number
EPA ID Number

BURGESS SWIMMING POOL (Continued)

S105646914

Year: 1996
Agency: menlo park fire district
Incident Date: 1130/06mar96
Admin Agency: Not reported
Amount: less than a 1 lb
Contained: NO
Site Type: OTHER
E Date: Not reported
Substance: mercury
Unknown: Not reported
Substance #2: Not reported
Substance #3: Not reported
Evacuations: NO
Number of Injuries: NO
Number of Fatalities: NO
#1 Pipeline: Not reported
#2 Pipeline: Not reported
#3 Pipeline: Not reported
#1 Vessel >= 300 Tons: Not reported
#2 Vessel >= 300 Tons: Not reported
#3 Vessel >= 300 Tons: Not reported
Evacs: Not reported
Injuries: Not reported
Fatafs: Not reported
Comments: Not reported
Description: someone dropped thermometer causing mercury to spill to concrete floor, no threat to public health

San Mateo Co. BI:

Name: BURGESS SWIMMING POOL
Address: 501 LAUREL
City,State,Zip: MENLO PARK, CA 94025
Region: SAN MATEO
Facility ID: FA0000195
Prog Element Code: STORMWATER ANNUAL INSPECTION FEE
Record Id: PR0040511
Description: STORMWATER ANNUAL FEE - INSP FREQ EVERY 2 YRS
Facility Status: Inactive, non-billable

Name: BURGESS SWIMMING POOL
Address: 501 LAUREL
City,State,Zip: MENLO PARK, CA 94025
Region: SAN MATEO
Facility ID: FA0000195
Prog Element Code: STORES HAZ MAT <1,199GAL,9,999LB,4,799FT3
Record Id: PR0030135
Description: STORES HAZ MAT <1,199GAL,9,999LB,4,799CF
Facility Status: Active, billable

Map ID
Direction
Distance
Elevation

MAP FINDINGS

Site

Database(s)

EDR ID Number
EPA ID Number

78
West
1/8-1/4
0.202 mi.
1068 ft.

DIBBLE GENERAL HOSP
MENLO PARK, CA

CA ENVIROSTOR S107736221
N/A

Relative:
Higher
Actual:
63 ft.

ENVIROSTOR:
Name: DIBBLE GENERAL HOSP
Address: Not reported
City,State,Zip: MENLO PARK, CA
Facility ID: 80000388
Status: No Further Action
Status Date: 12/30/2013
Site Code: Not reported
Site Type: Military Evaluation
Site Type Detailed: FUDS
Acres: 140
NPL: NO
Regulatory Agencies: SMBRP
Lead Agency: SMBRP
Program Manager: Carrie Tatoian-Cain
Supervisor: Dan Ward
Division Branch: Engineering & Special Projects
Assembly: 24
Senate: 13
Special Program: Not reported
Restricted Use: NO
Site Mgmt Req: NONE SPECIFIED
Funding: DERA
Latitude: 37.45638
Longitude: -122.1766
APN: NONE SPECIFIED
Past Use: HOSPITAL
Potential COC: Under Investigation
Confirmed COC: Under Investigation
Potential Description: UE
Alias Name: CA99799F573200
Alias Type: Federal Facility ID
Alias Name: J09CA0791
Alias Type: INPR
Alias Name: 80000388
Alias Type: Envirostor ID Number

Completed Info:
Completed Area Name: PROJECT WIDE
Completed Sub Area Name: Not reported
Completed Document Type: No Department of Defense Action Indicated (NDAI)
Completed Date: 11/29/2005
Comments: DTSC did not concur with the USACE NDAI request.

Completed Area Name: PROJECT WIDE
Completed Sub Area Name: Not reported
Completed Document Type: No Department of Defense Action Indicated (NDAI)
Completed Date: 12/30/2013
Comments: Please note that this determination is based on information in DTSC s and the Water Boards possession at this time concerning Department of Defense (DoD) activities on the sites listed above. DTSC and the Water Boards reserve the right to address any appropriate environmental or human health related issue, should additional information concerning the environmental condition of this site

Map ID
Direction
Distance
Elevation

MAP FINDINGS

Site

Database(s)

EDR ID Number
EPA ID Number

DIBBLE GENERAL HOSP (Continued)

S107736221

become available in the future.

Future Area Name: Not reported
Future Sub Area Name: Not reported
Future Document Type: Not reported
Future Due Date: Not reported
Schedule Area Name: Not reported
Schedule Sub Area Name: Not reported
Schedule Document Type: Not reported
Schedule Due Date: Not reported
Schedule Revised Date: Not reported

F79
SSE
1/8-1/4
0.206 mi.
1088 ft.

STEVE KUNDICH
61 WILLOW ROAD
MENLO PARK, CA 94025

RCRA NonGen / NLR **1024766202**
CAC002986071

Site 2 of 2 in cluster F

Relative:
Higher

RCRA NonGen / NLR:

Actual:
61 ft.

Date form received by agency: 10/23/2018
Facility name: STEVE KUNDICH
Facility address: 61 WILLOW ROAD
MENLO PARK, CA 94025
EPA ID: CAC002986071
Contact: STEVE KUNDICH
Contact address: 61 WILLOW ROAD
MENLO PARK, CA 94025
Contact country: Not reported
Contact telephone: 650-704-2524
Contact email: SHACARRAHENDERSON@ALLIANCE-ENVIRO.COM
EPA Region: 09
Classification: Non-Generator
Description: Handler: Non-Generators do not presently generate hazardous waste

Owner/Operator Summary:

Owner/operator name: STEVE KUNDICH
Owner/operator address: 61 WILLOW ROAD
MENLO PARK, CA 94025
Owner/operator country: Not reported
Owner/operator telephone: 650-704-2524
Owner/operator email: Not reported
Owner/operator fax: Not reported
Owner/operator extension: Not reported
Legal status: Other
Owner/Operator Type: Owner
Owner/Op start date: Not reported
Owner/Op end date: Not reported

Owner/operator name: STEVE KUNDICH
Owner/operator address: 61 WILLOW ROAD
MENLO PARK, CA 94025
Owner/operator country: Not reported
Owner/operator telephone: 650-704-2524
Owner/operator email: Not reported
Owner/operator fax: Not reported
Owner/operator extension: Not reported
Legal status: Other

Map ID
Direction
Distance
Elevation

MAP FINDINGS

Site

Database(s)

EDR ID Number
EPA ID Number

STEVE KUNDICH (Continued)

1024766202

Owner/Operator Type: Operator
Owner/Op start date: Not reported
Owner/Op end date: Not reported

Handler Activities Summary:

U.S. importer of hazardous waste: No
Mixed waste (haz. and radioactive): No
Recycler of hazardous waste: No
Transporter of hazardous waste: No
Treater, storer or disposer of HW: No
Underground injection activity: No
On-site burner exemption: No
Furnace exemption: No
Used oil fuel burner: No
Used oil processor: No
User oil refiner: No
Used oil fuel marketer to burner: No
Used oil Specification marketer: No
Used oil transfer facility: No
Used oil transporter: No

Violation Status: No violations found

G80
SSW
1/8-1/4
0.220 mi.
1159 ft.

PHELAN & BUNTING MD
401 BURGESS
MENLO PARK, CA 94025

CA San Mateo Co. BI **S123182888**
N/A

Site 4 of 5 in cluster G

Relative:
Higher
Actual:
60 ft.

San Mateo Co. BI:
Name: PHELAN & BUNTING MD
Address: 401 BURGESS
City,State,Zip: MENLO PARK, CA 94025
Region: SAN MATEO
Facility ID: FA0049022
Prog Element Code: 4516
Record Id: PR0066961
Description: TIER 1 SQG REGISTRATION
Facility Status: Temporarily inactive, non-billable

G81
SSW
1/8-1/4
0.220 mi.
1159 ft.

DR MICHAEL B JACOBS
401 BURGESS
MENLO PARK, CA 94025

CA San Mateo Co. BI **S123181769**
N/A

Site 5 of 5 in cluster G

Relative:
Higher
Actual:
60 ft.

San Mateo Co. BI:
Name: DR MICHAEL B JACOBS
Address: 401 BURGESS
City,State,Zip: MENLO PARK, CA 94025
Region: SAN MATEO
Facility ID: FA0028228
Prog Element Code: SML QUANTITY GENERATOR(1-199lbs/Mo) OFF-SITE
Record Id: PR0046672
Description: SQG OFF-SITE TREATMENT (1-199 LB/MO)
Facility Status: Inactive, non-billable

Map ID
Direction
Distance
Elevation

MAP FINDINGS

Site

Database(s)

EDR ID Number
EPA ID Number

H82
ESE
1/8-1/4
0.227 mi.
1196 ft.

MENLO PARK FIRE PROTECTION DIST-ADMIN BLDG
170 MIDDLEFIELD
MENLO PARK, CA 94025

CA San Mateo Co. BI
CA HAZNET

S113107284
N/A

Site 1 of 4 in cluster H

Relative:
Higher
Actual:
58 ft.

San Mateo Co. BI:
Name: MENLO PARK FIRE PROTECTION DIST-ADMIN BLDG
Address: 170 MIDDLEFIELD
City,State,Zip: MENLO PARK, CA 94025
Region: SAN MATEO
Facility ID: FA0053920
Prog Element Code: STORES MV FUELS OR WASTE ONLY
Record Id: PR0074490
Description: STORES MV FUELS OR WASTE ONLY
Facility Status: Active, billable

Name: MENLO PARK FIRE PROTECTION DIST-ADMIN BLDG
Address: 170 MIDDLEFIELD
City,State,Zip: MENLO PARK, CA 94025
Region: SAN MATEO
Facility ID: FA0053920
Prog Element Code: STORMWATER ANNUAL INSPECTION FEE
Record Id: PR0074491
Description: STORMWATER ANNUAL FEE - INSP FREQ EVERY 2 YRS
Facility Status: Inactive, non-billable

HAZNET:

Name: SERRA PARK DENTAL
Address: 170 MIDDLEFIELD RD
City,State,Zip: MENLO PARK, CA 940250000
Year: 2003
GEPAID: CAL000212020
Contact: JULIA RAMIREZ
Telephone: 6503272716
Mailing Name: Not reported
Mailing Address: 222 N SEPULVEDA BLVD #740
Mailing City,St,Zip: EL SEGUNDO, CA 902450000
Gen County: San Mateo
TSD EPA ID: CAL000212588
TSD County: Santa Clara
Tons: Not reported
CA Waste Code: -
Method: R01-Recycler
Facility County: San Mateo

Name: SERRA PARK DENTAL
Address: 170 MIDDLEFIELD RD
City,State,Zip: MENLO PARK, CA 940250000
Year: 2003
GEPAID: CAL000212020
Contact: JULIA RAMIREZ
Telephone: 6503272716
Mailing Name: Not reported
Mailing Address: 222 N SEPULVEDA BLVD #740
Mailing City,St,Zip: EL SEGUNDO, CA 902450000
Gen County: San Mateo
TSD EPA ID: CAL000212588
TSD County: Santa Clara

Map ID
Direction
Distance
Elevation

MAP FINDINGS

Site

Database(s)

EDR ID Number
EPA ID Number

MENLO PARK FIRE PROTECTION DIST-ADMIN BLDG (Continued)

S113107284

Tons: Not reported
CA Waste Code: -
Method: T01-Treatment, Tank
Facility County: San Mateo

Name: SERRA PARK DENTAL
Address: 170 MIDDLEFIELD RD
City,State,Zip: MENLO PARK, CA 940250000
Year: 2003
GEPaid: CAL000212020
Contact: JULIA RAMIREZ
Telephone: 6503272716
Mailing Name: Not reported
Mailing Address: 222 N SEPULVEDA BLVD #740
Mailing City,St,Zip: EL SEGUNDO, CA 902450000
Gen County: San Mateo
TSD EPA ID: CAL000212588
TSD County: Santa Clara
Tons: 0.02085
CA Waste Code: 181-Other inorganic solid waste
Method: R01-Recycler
Facility County: San Mateo

Name: SERRA PARK DENTAL
Address: 170 MIDDLEFIELD RD
City,State,Zip: MENLO PARK, CA 940250000
Year: 2003
GEPaid: CAL000212020
Contact: JULIA RAMIREZ
Telephone: 6503272716
Mailing Name: Not reported
Mailing Address: 222 N SEPULVEDA BLVD #740
Mailing City,St,Zip: EL SEGUNDO, CA 902450000
Gen County: San Mateo
TSD EPA ID: CAL000212588
TSD County: Santa Clara
Tons: 0.0306
CA Waste Code: 343-Unspecified organic liquid mixture
Method: T01-Treatment, Tank
Facility County: San Mateo

Name: SERRA PARK DENTAL
Address: 170 MIDDLEFIELD RD
City,State,Zip: MENLO PARK, CA 940250000
Year: 2002
GEPaid: CAL000212020
Contact: JULIA RAMIREZ
Telephone: 6503272716
Mailing Name: Not reported
Mailing Address: 222 N SEPULVEDA BLVD #740
Mailing City,St,Zip: EL SEGUNDO, CA 902450000
Gen County: San Mateo
TSD EPA ID: CAL000212588
TSD County: Santa Clara
Tons: Not reported
CA Waste Code: -
Method: R01-Recycler

Map ID
Direction
Distance
Elevation

MAP FINDINGS

Site

Database(s)

EDR ID Number
EPA ID Number

MENLO PARK FIRE PROTECTION DIST-ADMIN BLDG (Continued)

S113107284

Facility County: San Mateo

[Click this hyperlink](#) while viewing on your computer to access
5 additional CA_HAZNET: record(s) in the EDR Site Report.

H83
ESE
1/8-1/4
0.227 mi.
1196 ft.

MENLO PARK CLINIC
170 MIDDLEFIELD
MENLO PARK, CA 94025

CA San Mateo Co. BI

S123181080
N/A

Site 2 of 4 in cluster H

Relative:
Higher
Actual:
58 ft.

San Mateo Co. BI:
Name: MENLO PARK CLINIC
Address: 170 MIDDLEFIELD
City,State,Zip: MENLO PARK, CA 94025
Region: SAN MATEO
Facility ID: FA0025911
Prog Element Code: SML QUANTITY GENERATOR(1-199lbs/Mo) OFF-SITE
Record Id: PR0036400
Description: SQG OFF-SITE TREATMENT (1-199 LB/MO)
Facility Status: Inactive, non-billable

H84
ESE
1/8-1/4
0.244 mi.
1290 ft.

MIKES CAFE
150 MIDDLEFIELD
MENLO PARK, CA 94025

CA San Mateo Co. BI

S123180239
N/A

Site 3 of 4 in cluster H

Relative:
Higher
Actual:
59 ft.

San Mateo Co. BI:
Name: MIKES CAFE
Address: 150 MIDDLEFIELD
City,State,Zip: MENLO PARK, CA 94025
Region: SAN MATEO
Facility ID: FA0011349
Prog Element Code: STORMWATER ANNUAL INSPECTION FEE
Record Id: PR0041957
Description: STORMWATER ANNUAL FEE - INSP FREQ EVERY 2 YRS
Facility Status: Inactive, non-billable

H85
ESE
1/8-1/4
0.244 mi.
1290 ft.

MARISA WALKER DDS INC
150 MIDDLEFIELD
MENLO PARK, CA 94025

CA San Mateo Co. BI

S123184195
N/A

Site 4 of 4 in cluster H

Relative:
Higher
Actual:
59 ft.

San Mateo Co. BI:
Name: MARISA WALKER DDS INC
Address: 150 MIDDLEFIELD
City,State,Zip: MENLO PARK, CA 94025
Region: SAN MATEO
Facility ID: FA0061358
Prog Element Code: 4516
Record Id: PR0084072
Description: TIER 1 SQG REGISTRATION
Facility Status: Temporarily inactive, non-billable

Map ID
Direction
Distance
Elevation

MAP FINDINGS

Site

Database(s)

EDR ID Number
EPA ID Number

I86
SSW
1/8-1/4
0.246 mi.
1300 ft.

SCOTT I NABETA DDS INC
425 BURGESS DR
MENLO PARK, CA 94025

RCRA NonGen / NLR

1024834570
CAL000375294

Site 1 of 2 in cluster I

Relative:
Higher

RCRA NonGen / NLR:

Actual:
61 ft.

Date form received by agency: 06/14/2012
Facility name: SCOTT I NABETA DDS INC
Facility address: 425 BURGESS DR
MENLO PARK, CA 94025
EPA ID: CAL000375294
Mailing address: 425 BURGESS DRIVE
MENLO PARK, CA 94025-0000
Contact: SCOTT NABETA
Contact address: 425 BURGESS DR.
MENLO PARK, CA 94025-0000
Contact country: Not reported
Contact telephone: 650-321-0915
Contact email: SINABETA@YAHOO.COM
EPA Region: 09
Classification: Non-Generator
Description: Handler: Non-Generators do not presently generate hazardous waste

Owner/Operator Summary:

Owner/operator name: SCOTT NABETA
Owner/operator address: 425 BURGESS DR.
MENLO PARK, CA 94025
Owner/operator country: Not reported
Owner/operator telephone: 650-321-0915
Owner/operator email: Not reported
Owner/operator fax: Not reported
Owner/operator extension: Not reported
Legal status: Other
Owner/Operator Type: Operator
Owner/Op start date: Not reported
Owner/Op end date: Not reported

Owner/operator name: SCOTT I. NABETA, DDS, INC.
Owner/operator address: 425 BURGESS DRIVE
MENLO PARK, CA 94025
Owner/operator country: Not reported
Owner/operator telephone: 650-321-0915
Owner/operator email: Not reported
Owner/operator fax: Not reported
Owner/operator extension: Not reported
Legal status: Other
Owner/Operator Type: Owner
Owner/Op start date: Not reported
Owner/Op end date: Not reported

Handler Activities Summary:

U.S. importer of hazardous waste: No
Mixed waste (haz. and radioactive): No
Recycler of hazardous waste: No
Transporter of hazardous waste: Yes
Treater, storer or disposer of HW: No
Underground injection activity: No

Map ID
Direction
Distance
Elevation

MAP FINDINGS

Site

Database(s)

EDR ID Number
EPA ID Number

SCOTT I NABETA DDS INC (Continued)

1024834570

On-site burner exemption: No
Furnace exemption: No
Used oil fuel burner: No
Used oil processor: No
User oil refiner: No
Used oil fuel marketer to burner: No
Used oil Specification marketer: No
Used oil transfer facility: No
Used oil transporter: No

Violation Status: No violations found

**187
SSW
1/8-1/4
0.246 mi.
1300 ft.**

**ANDREA STOLL-BRAUN, D.D.S.
425 BURGESS
MENLO PARK, CA 94025**

**CA San Mateo Co. BI S123181368
N/A**

Site 2 of 2 in cluster I

**Relative:
Higher
Actual:
61 ft.**

San Mateo Co. BI:
Name: ANDREA STOLL-BRAUN, D.D.S.
Address: 425 BURGESS
City,State,Zip: MENLO PARK, CA 94025
Region: SAN MATEO
Facility ID: FA0026556
Prog Element Code: 4516
Record Id: PR0038519
Description: TIER 1 SQG REGISTRATION
Facility Status: Temporarily inactive, non-billable

Name: ANDREA STOLL-BRAUN, D.D.S.
Address: 425 BURGESS
City,State,Zip: MENLO PARK, CA 94025
Region: SAN MATEO
Facility ID: FA0026556
Prog Element Code: 4513
Record Id: PR0050767
Description: SQG PHOTO WASTE (<100KG/MO)
Facility Status: Inactive, non-billable

**88
WSW
1/4-1/2
0.278 mi.
1469 ft.**

**MENLO PARK, CITY OF
701 LAUREL
MENLO PARK, CA 94025**

**CA LUST S104161732
CA SWEEPS UST N/A
CA San Mateo Co. BI
CA HIST CORTESE**

**Relative:
Higher
Actual:
68 ft.**

LUST:
Name: MENLO PARK, CITY OF
Address: 701 LAUREL
City,State,Zip: MENLO PARK, CA 94025
Lead Agency: SAN MATEO COUNTY LOP
Case Type: LUST Cleanup Site
Geo Track: http://geotracker.waterboards.ca.gov/profile_report.asp?global_id=T0608100156
Global Id: T0608100156
Latitude: 37.454288
Longitude: -122.175946
Status: Completed - Case Closed
Status Date: 12/10/1999

Map ID
Direction
Distance
Elevation

MAP FINDINGS

Site

Database(s)

EDR ID Number
EPA ID Number

MENLO PARK, CITY OF (Continued)

S104161732

Case Worker: Not reported
RB Case Number: 41-0164
Local Agency: Not reported
File Location: Local Agency
Local Case Number: 440022
Potential Media Affect: Other Groundwater (uses other than drinking water)
Potential Contaminants of Concern: Diesel
Site History: Not reported

LUST:

Global Id: T0608100156
Contact Type: Regional Board Caseworker
Contact Name: Regional Water Board
Organization Name: SAN FRANCISCO BAY RWQCB (REGION 2)
Address: 1515 CLAY ST SUITE 1400
City: OAKLAND
Email: Not reported
Phone Number: Not reported

LUST:

Global Id: T0608100156
Action Type: ENFORCEMENT
Date: 03/13/1989
Action: Notice of Responsibility - #1

Global Id: T0608100156
Action Type: Other
Date: 08/01/1987
Action: Leak Reported

Global Id: T0608100156
Action Type: REMEDIATION
Date: 10/27/1991
Action: Excavation

Global Id: T0608100156
Action Type: REMEDIATION
Date: 10/27/1991
Action: Pump & Treat (P&T) Groundwater

Global Id: T0608100156
Action Type: Other
Date: 03/12/1987
Action: Leak Discovery

LUST:

Global Id: T0608100156
Status: Completed - Case Closed
Status Date: 12/10/1999

Global Id: T0608100156
Status: Open - Case Begin Date
Status Date: 03/12/1987

SAN MATEO CO. LUST:

Map ID
Direction
Distance
Elevation

MAP FINDINGS

Site

Database(s)

EDR ID Number
EPA ID Number

MENLO PARK, CITY OF (Continued)

S104161732

Name: MENLO PARK, CITY OF
Address: 701 LAUREL ST
City,State,Zip: MENLO PARK, CA
Region: SAN MATEO
Facility ID: 440022
Facility Status: 9- Case Closed
Global ID: T0608100156
APN Number: 062390600
Case Type: MENLO PARK, CA
EDR Link ID: MENLO PARK, CA

SWEEPS UST:

Name: CITY OF MENLO PARK
Address: 701 LAUREL ST
City: MENLO PARK
Status: Active
Comp Number: 440084
Number: 4
Board Of Equalization: Not reported
Referral Date: 11-01-93
Action Date: 11-01-93
Created Date: 06-14-93
Owner Tank Id: Not reported
SWRCB Tank Id: 41-000-440084-000005
Tank Status: A
Capacity: 2500
Active Date: 06-14-93
Tank Use: M.V. FUEL
STG: P
Content: DIESEL
Number Of Tanks: 1

San Mateo Co. BI:

Name: MENLO PARK CITY HALL
Address: 701 LAUREL
City,State,Zip: MENLO PARK, CA 94025
Region: SAN MATEO
Facility ID: FA0000032
Prog Element Code: UNDERGROUND TANK - GENERAL
Record Id: PR0028543
Description: UNDERGROUND TANK - GENERAL
Facility Status: Active, billable

Name: MENLO PARK CITY HALL
Address: 701 LAUREL
City,State,Zip: MENLO PARK, CA 94025
Region: SAN MATEO
Facility ID: FA0000032
Prog Element Code: STORES MV FUELS OR WASTE ONLY
Record Id: PR0026148
Description: STORES MV FUELS OR WASTE ONLY
Facility Status: Active, billable

Name: MENLO PARK CITY HALL
Address: 701 LAUREL
City,State,Zip: MENLO PARK, CA 94025

Map ID
Direction
Distance
Elevation

MAP FINDINGS

Site

Database(s)

EDR ID Number
EPA ID Number

MENLO PARK, CITY OF (Continued)

S104161732

Region: SAN MATEO
Facility ID: FA0000032
Prog Element Code: STORMWATER ANNUAL INSPECTION FEE
Record Id: PR0040510
Description: STORMWATER ANNUAL FEE - INSP FREQ EVERY 2 YRS
Facility Status: Inactive, non-billable

HIST CORTESE:

edr_fname: MENLO PARK CITY OF
edr_fadd1: 701 LAUREL
City,State,Zip: MENLO PARK, CA 94025
Region: CORTESE
Facility County Code: 41
Reg By: LTNKA
Reg Id: 41-0164

89
South
1/4-1/2
0.337 mi.
1778 ft.

RAVENSWOOD SUBSTATION
UNKNOWN WILLOW RD
MENLO PARK, CA 94025

CA LUST
CA NON-CASE INFO

S106163802
N/A

Relative:
Higher
Actual:
61 ft.

LUST REG 2:

Region: 2
Facility Id: 41-1257
Facility Status: Preliminary site assessment workplan submitted
Case Number: Not reported
How Discovered: Subsurface Monitoring
Leak Cause: UNK
Leak Source: Tank
Date Leak Confirmed: Not reported
Oversight Program: LUST
Prelim. Site Assesment Wokplan Submitted: 8/22/2000
Preliminary Site Assesment Began: Not reported
Pollution Characterization Began: Not reported
Pollution Remediation Plan Submitted: Not reported
Date Remediation Action Underway: Not reported
Date Post Remedial Action Monitoring Began: Not reported

NON-CASE INFO:

Name: RAVENSWOOD SUBSTATION
Address: UNKNOWN WILLOW RD
City,State,Zip: MENLO PARK, CA 94025
Global ID: T0608192675
Case Type: Non-Case Information
Status: Informational Item
Status Date: 06/03/2009
Lead Agency: SAN FRANCISCO BAY RWQCB (REGION 2)
Case Worker: UUU
Local Agency: SAN MATEO COUNTY LOP
RB Case Number: 41-1257
Loc Case Number: 449059
File Location: Not reported
Potential Contaminants of Concern: Stoddard solvent / Mineral Spruits / Distillates
Potential Media Affected: Under Investigation
Site History: Not reported
Begin Date: 1998-12-01 00:00:00

Map ID
 Direction
 Distance
 Elevation

MAP FINDINGS

Site

Database(s)

EDR ID Number
 EPA ID Number

RAVENSWOOD SUBSTATION (Continued)

S106163802

How Discovered:	Subsurface Monitoring
How Discovered Description:	Not reported
Stop Method:	Not reported
Stop Description:	Not reported
Latitude:	37.449891
Longitude:	-122.172325
Geotracker:	http://geotracker.waterboards.ca.gov/profile_report.asp?global_id=T0608192675

90
SSW
1/4-1/2
0.401 mi.
2116 ft.

Relative:
Higher

Actual:
63 ft.

STANFORD LINCOLN MERCURY
444 EL CAMINO REAL
MENLO PARK, CA 94025

CA LUST 1000314836
CA HIST UST N/A
FINDS
CA San Mateo Co. BI
CA EMI
CA HAZNET
CA CERS

LUST:
 Name: STANFORD LINCOLN MERCURY, FORMER
 Address: 444 EL CAMINO REAL
 City,State,Zip: MENLO PARK, CA 94025
 Lead Agency: SAN MATEO COUNTY LOP
 Case Type: LUST Cleanup Site
 Geo Track: http://geotracker.waterboards.ca.gov/profile_report.asp?global_id=T0608126581
 Global Id: T0608126581
 Latitude: 37.4500466137608
 Longitude: -122.175639867783
 Status: Completed - Case Closed
 Status Date: 04/02/2013
 Case Worker: Not reported
 RB Case Number: Not reported
 Local Agency: Not reported
 File Location: Local Agency
 Local Case Number: 440086
 Potential Media Affect: Other Groundwater (uses other than drinking water)
 Potential Contaminants of Concern: Gasoline
 Site History: Can be extracted from most recent report in Geotracker or at San Mateo County offices if submitted prior to 2005, San Mateo County does not take responsibility for the accuracy of the statements made or any professional interpretations made in the referenced report.

LUST:
 Global Id: T0608126581
 Contact Type: Regional Board Caseworker
 Contact Name: Regional Water Board
 Organization Name: SAN FRANCISCO BAY RWQCB (REGION 2)
 Address: 1515 CLAY ST SUITE 1400
 City: OAKLAND
 Email: Not reported
 Phone Number: Not reported

LUST:
 Global Id: T0608126581
 Action Type: RESPONSE
 Date: 11/15/2010
 Action: Monitoring Report - Quarterly

 Global Id: T0608126581
 Action Type: RESPONSE

Map ID
Direction
Distance
Elevation

MAP FINDINGS

Site

Database(s)

EDR ID Number
EPA ID Number

STANFORD LINCOLN MERCURY (Continued)

1000314836

Date: 01/30/2011
Action: Soil and Water Investigation Report

Global Id: T0608126581
Action Type: RESPONSE
Date: 10/25/2010
Action: Tank Removal Report / UST Sampling Report

Global Id: T0608126581
Action Type: RESPONSE
Date: 02/15/2011
Action: Monitoring Report - Quarterly

Global Id: T0608126581
Action Type: Other
Date: 12/12/2007
Action: Leak Discovery

Global Id: T0608126581
Action Type: RESPONSE
Date: 02/15/2012
Action: Monitoring Report - Annually

Global Id: T0608126581
Action Type: RESPONSE
Date: 09/02/2016
Action: Other Report / Document

Global Id: T0608126581
Action Type: ENFORCEMENT
Date: 07/21/2008
Action: Staff Letter - #20080721

Global Id: T0608126581
Action Type: ENFORCEMENT
Date: 09/06/2016
Action: Staff Letter

Global Id: T0608126581
Action Type: RESPONSE
Date: 04/11/2013
Action: Well Destruction Report

Global Id: T0608126581
Action Type: RESPONSE
Date: 08/07/2008
Action: Other Report / Document

Global Id: T0608126581
Action Type: ENFORCEMENT
Date: 03/03/2009
Action: Notice of Responsibility - #20090303

Global Id: T0608126581
Action Type: ENFORCEMENT
Date: 01/22/2008
Action: Staff Letter - #20080122

Map ID
Direction
Distance
Elevation

MAP FINDINGS

Site

Database(s)

EDR ID Number
EPA ID Number

STANFORD LINCOLN MERCURY (Continued)

1000314836

Global Id:	T0608126581
Action Type:	ENFORCEMENT
Date:	06/24/2008
Action:	Staff Letter - #20080624
Global Id:	T0608126581
Action Type:	ENFORCEMENT
Date:	04/17/2008
Action:	Staff Letter - #20080417
Global Id:	T0608126581
Action Type:	Other
Date:	06/13/2008
Action:	Leak Reported
Global Id:	T0608126581
Action Type:	ENFORCEMENT
Date:	07/30/2009
Action:	Staff Letter - #20090730
Global Id:	T0608126581
Action Type:	RESPONSE
Date:	06/30/2010
Action:	Soil and Water Investigation Report
Global Id:	T0608126581
Action Type:	RESPONSE
Date:	01/19/2009
Action:	Soil and Water Investigation Workplan
Global Id:	T0608126581
Action Type:	RESPONSE
Date:	07/31/2008
Action:	Verbal Communication
Global Id:	T0608126581
Action Type:	REMEDIATION
Date:	11/08/2007
Action:	Excavation
Global Id:	T0608126581
Action Type:	ENFORCEMENT
Date:	11/02/2009
Action:	Staff Letter - #20091102
Global Id:	T0608126581
Action Type:	ENFORCEMENT
Date:	11/23/2010
Action:	Technical Correspondence / Assistance / Other - #20101123
Global Id:	T0608126581
Action Type:	ENFORCEMENT
Date:	08/25/2010
Action:	Staff Letter - #20100825
Global Id:	T0608126581
Action Type:	ENFORCEMENT

Map ID
Direction
Distance
Elevation

MAP FINDINGS

Site

Database(s)

EDR ID Number
EPA ID Number

STANFORD LINCOLN MERCURY (Continued)

1000314836

Date: 02/10/2011
Action: Staff Letter - #20110210

Global Id: T0608126581
Action Type: ENFORCEMENT
Date: 05/24/2011
Action: Staff Letter - #20110524

Global Id: T0608126581
Action Type: ENFORCEMENT
Date: 03/19/2012
Action: Staff Letter - #20120319

Global Id: T0608126581
Action Type: ENFORCEMENT
Date: 01/07/2013
Action: Staff Letter - #20130107

Global Id: T0608126581
Action Type: ENFORCEMENT
Date: 11/26/2012
Action: Notification - Fee Title Owners Notice - #20121126

Global Id: T0608126581
Action Type: ENFORCEMENT
Date: 04/02/2013
Action: Closure/No Further Action Letter - #20130402

Global Id: T0608126581
Action Type: ENFORCEMENT
Date: 11/21/2017
Action: Staff Letter

Global Id: T0608126581
Action Type: ENFORCEMENT
Date: 09/13/2017
Action: Staff Letter

Global Id: T0608126581
Action Type: REMEDIATION
Date: 11/07/2007
Action: Free Product Removal

LUST:

Global Id: T0608126581
Status: Completed - Case Closed
Status Date: 04/02/2013

Global Id: T0608126581
Status: Open - Case Begin Date
Status Date: 12/12/2007

Global Id: T0608126581
Status: Open - Site Assessment
Status Date: 06/23/2008

Global Id: T0608126581

Map ID
Direction
Distance
Elevation

MAP FINDINGS

Site

Database(s)

EDR ID Number
EPA ID Number

STANFORD LINCOLN MERCURY (Continued)

1000314836

Status: Open - Site Assessment
Status Date: 07/21/2008

Global Id: T0608126581
Status: Open - Verification Monitoring
Status Date: 05/24/2011

SAN MATEO CO. LUST:

Name: STANFORD LINCOLN MERCURY, FORMER
Address: 444 EL CAMINO REAL
City,State,Zip: MENLO PARK, CA
Region: SAN MATEO
Facility ID: 440086
Facility Status: 9- Case Closed
Global ID: T0608126581
APN Number: 071440030
Case Type: MENLO PARK, CA
EDR Link ID: MENLO PARK, CA

HIST UST:

Name: STANFORD LINCOLN MERCURY
Address: 444 EL CAMINO REAL
City,State,Zip: MENLO PARK, CA 94025
File Number: 0002C326
URL: <http://geotracker.waterboards.ca.gov/ustpdfs/pdf/0002C326.pdf>
Region: STATE
Facility ID: 00000001307
Facility Type: Other
Other Type: DEALERSHIP
Contact Name: ROBERT B. KOPF
Telephone: 4153218030
Owner Name: STANFORD LINCOLN MERCURY
Owner Address: 444 EL CAMINO REAL
Owner City,St,Zip: MENLO PARK, CA 94025
Total Tanks: 0002

Tank Num: 001
Container Num: G1
Year Installed: Not reported
Tank Capacity: 00000000
Tank Used for: PRODUCT
Type of Fuel: UNLEADED
Container Construction Thickness: Not reported
Leak Detection: None

Tank Num: 002
Container Num: W1
Year Installed: Not reported
Tank Capacity: 00000000
Tank Used for: WASTE
Type of Fuel: WASTE OIL
Container Construction Thickness: Not reported
Leak Detection: None

Map ID
Direction
Distance
Elevation

MAP FINDINGS

Site

Database(s)

EDR ID Number
EPA ID Number

STANFORD LINCOLN MERCURY (Continued)

1000314836

Click here for Geo Tracker PDF:

FINDS:

Registry ID: 110001195297

Environmental Interest/Information System

California Hazardous Waste Tracking System - Datamart (HWTS-DATAMART) provides California with information on hazardous waste shipments for generators, transporters, and treatment, storage, and disposal facilities.

HAZARDOUS AIR POLLUTANT MAJOR

STATE MASTER

Click this hyperlink while viewing on your computer to access additional FINDS: detail in the EDR Site Report.

San Mateo Co. BI:

Name: STANFORD LINCOLN MERCURY
Address: 444 EL CAMINO REAL
City,State,Zip: MENLO PARK, CA 94025
Region: SAN MATEO
Facility ID: FA0017610
Prog Element Code: STORES MV FUELS OR WASTE ONLY
Record Id: PR0004081
Description: STORES MV FUELS OR WASTE ONLY
Facility Status: Inactive, non-billable

Name: STANFORD LINCOLN MERCURY
Address: 444 EL CAMINO REAL
City,State,Zip: MENLO PARK, CA 94025
Region: SAN MATEO
Facility ID: FA0017610
Prog Element Code: GENERATES and RECYCLES WASTE OIL/SOLVENT
Record Id: PR0011443
Description: GENERATES & RECYCLES WASTE OIL/SOLVENT
Facility Status: Inactive, non-billable

Name: STANFORD LINCOLN MERCURY
Address: 444 EL CAMINO REAL
City,State,Zip: MENLO PARK, CA 94025
Region: SAN MATEO
Facility ID: FA0017610
Prog Element Code: STORMWATER ANNUAL INSPECTION FEE
Record Id: PR0040577
Description: STORMWATER ANNUAL FEE - INSP FREQ EVERY 2 YRS
Facility Status: Inactive, non-billable

Name: STANFORD LINCOLN MERCURY
Address: 444 EL CAMINO REAL
City,State,Zip: MENLO PARK, CA 94025
Region: SAN MATEO
Facility ID: FA0017610

Map ID
Direction
Distance
Elevation

MAP FINDINGS

Site

Database(s)

EDR ID Number
EPA ID Number

STANFORD LINCOLN MERCURY (Continued)

1000314836

Prog Element Code: UNDERGROUND TANK - GENERAL
Record Id: PR0053654
Description: UNDERGROUND TANK - GENERAL
Facility Status: Inactive, non-billable

EMI:

Name: STANFORD LINCOLN MERCURY
Address: 444 EL CAMINO REAL
City,State,Zip: MENLO PARK, CA 94025
Year: 1990
County Code: 41
Air Basin: SF
Facility ID: 3501
Air District Name: BA
SIC Code: 7532
Air District Name: BAY AREA AQMD
Community Health Air Pollution Info System: Not reported
Consolidated Emission Reporting Rule: Not reported
Total Organic Hydrocarbon Gases Tons/Yr: 1
Reactive Organic Gases Tons/Yr: 1
Carbon Monoxide Emissions Tons/Yr: 0
NOX - Oxides of Nitrogen Tons/Yr: 0
SOX - Oxides of Sulphur Tons/Yr: 0
Particulate Matter Tons/Yr: 0
Part. Matter 10 Micrometers and Smlr Tons/Yr:0

Name: STANFORD LINCOLN MERCURY
Address: 444 EL CAMINO REAL
City,State,Zip: MENLO PARK, CA 94025
Year: 1995
County Code: 41
Air Basin: SF
Facility ID: 3501
Air District Name: BA
SIC Code: 5511
Air District Name: BAY AREA AQMD
Community Health Air Pollution Info System: Not reported
Consolidated Emission Reporting Rule: Not reported
Total Organic Hydrocarbon Gases Tons/Yr: 1
Reactive Organic Gases Tons/Yr: 1
Carbon Monoxide Emissions Tons/Yr: 0
NOX - Oxides of Nitrogen Tons/Yr: 0
SOX - Oxides of Sulphur Tons/Yr: 0
Particulate Matter Tons/Yr: 0
Part. Matter 10 Micrometers and Smlr Tons/Yr:0

Name: STANFORD LINCOLN MERCURY
Address: 444 EL CAMINO REAL
City,State,Zip: MENLO PARK, CA 94025
Year: 1996
County Code: 41
Air Basin: SF
Facility ID: 3501
Air District Name: BA
SIC Code: 5511
Air District Name: BAY AREA AQMD
Community Health Air Pollution Info System: Not reported

Map ID
Direction
Distance
Elevation

MAP FINDINGS

Site

Database(s)

EDR ID Number
EPA ID Number

STANFORD LINCOLN MERCURY (Continued)

1000314836

Consolidated Emission Reporting Rule: Not reported
Total Organic Hydrocarbon Gases Tons/Yr: 1
Reactive Organic Gases Tons/Yr: 1
Carbon Monoxide Emissions Tons/Yr: 0
NOX - Oxides of Nitrogen Tons/Yr: 0
SOX - Oxides of Sulphur Tons/Yr: 0
Particulate Matter Tons/Yr: 0
Part. Matter 10 Micrometers and Smlr Tons/Yr:0

Name: STANFORD LINCOLN MERCURY
Address: 444 EL CAMINO REAL
City,State,Zip: MENLO PARK, CA 94025
Year: 1997
County Code: 41
Air Basin: SF
Facility ID: 3501
Air District Name: BA
SIC Code: 5511
Air District Name: BAY AREA AQMD
Community Health Air Pollution Info System: Not reported
Consolidated Emission Reporting Rule: Not reported
Total Organic Hydrocarbon Gases Tons/Yr: 1
Reactive Organic Gases Tons/Yr: 1
Carbon Monoxide Emissions Tons/Yr: 0
NOX - Oxides of Nitrogen Tons/Yr: 0
SOX - Oxides of Sulphur Tons/Yr: 0
Particulate Matter Tons/Yr: 0
Part. Matter 10 Micrometers and Smlr Tons/Yr:0

Name: STANFORD LINCOLN MERCURY
Address: 444 EL CAMINO REAL
City,State,Zip: MENLO PARK, CA 94025
Year: 1998
County Code: 41
Air Basin: SF
Facility ID: 3501
Air District Name: BA
SIC Code: 5511
Air District Name: BAY AREA AQMD
Community Health Air Pollution Info System: Not reported
Consolidated Emission Reporting Rule: Not reported
Total Organic Hydrocarbon Gases Tons/Yr: 1
Reactive Organic Gases Tons/Yr: 1
Carbon Monoxide Emissions Tons/Yr: 0
NOX - Oxides of Nitrogen Tons/Yr: 0
SOX - Oxides of Sulphur Tons/Yr: 0
Particulate Matter Tons/Yr: 0
Part. Matter 10 Micrometers and Smlr Tons/Yr:0

Name: STANFORD LINCOLN MERCURY
Address: 444 EL CAMINO REAL
City,State,Zip: MENLO PARK, CA 94025
Year: 1999
County Code: 41
Air Basin: SF
Facility ID: 3501
Air District Name: BA

Map ID
Direction
Distance
Elevation

MAP FINDINGS

Site

Database(s)

EDR ID Number
EPA ID Number

STANFORD LINCOLN MERCURY (Continued)

1000314836

SIC Code: 5511
Air District Name: BAY AREA AQMD
Community Health Air Pollution Info System: Not reported
Consolidated Emission Reporting Rule: Not reported
Total Organic Hydrocarbon Gases Tons/Yr: 1
Reactive Organic Gases Tons/Yr: 1
Carbon Monoxide Emissions Tons/Yr: 0
NOX - Oxides of Nitrogen Tons/Yr: 0
SOX - Oxides of Sulphur Tons/Yr: 0
Particulate Matter Tons/Yr: 0
Part. Matter 10 Micrometers and Smlr Tons/Yr:0

Name: STANFORD LINCOLN MERCURY
Address: 444 EL CAMINO REAL
City,State,Zip: MENLO PARK, CA 94025
Year: 2000
County Code: 41
Air Basin: SF
Facility ID: 3501
Air District Name: BA
SIC Code: 5511
Air District Name: BAY AREA AQMD
Community Health Air Pollution Info System: Not reported
Consolidated Emission Reporting Rule: Not reported
Total Organic Hydrocarbon Gases Tons/Yr: 1
Reactive Organic Gases Tons/Yr: 1
Carbon Monoxide Emissions Tons/Yr: 0
NOX - Oxides of Nitrogen Tons/Yr: 0
SOX - Oxides of Sulphur Tons/Yr: 0
Particulate Matter Tons/Yr: 0
Part. Matter 10 Micrometers and Smlr Tons/Yr:0

Name: STANFORD LINCOLN MERCURY
Address: 444 EL CAMINO REAL
City,State,Zip: MENLO PARK, CA 94025
Year: 2001
County Code: 41
Air Basin: SF
Facility ID: 3501
Air District Name: BA
SIC Code: 5511
Air District Name: BAY AREA AQMD
Community Health Air Pollution Info System: Not reported
Consolidated Emission Reporting Rule: Not reported
Total Organic Hydrocarbon Gases Tons/Yr: 1
Reactive Organic Gases Tons/Yr: 1
Carbon Monoxide Emissions Tons/Yr: 0
NOX - Oxides of Nitrogen Tons/Yr: 0
SOX - Oxides of Sulphur Tons/Yr: 0
Particulate Matter Tons/Yr: 0
Part. Matter 10 Micrometers and Smlr Tons/Yr:0

Name: STANFORD LINCOLN MERCURY
Address: 444 EL CAMINO REAL
City,State,Zip: MENLO PARK, CA 94025
Year: 2002
County Code: 41

Map ID
Direction
Distance
Elevation

MAP FINDINGS

Site

Database(s)

EDR ID Number
EPA ID Number

STANFORD LINCOLN MERCURY (Continued)

1000314836

Air Basin: SF
Facility ID: 3501
Air District Name: BA
SIC Code: 5511
Air District Name: BAY AREA AQMD
Community Health Air Pollution Info System: Not reported
Consolidated Emission Reporting Rule: Not reported
Total Organic Hydrocarbon Gases Tons/Yr: 1
Reactive Organic Gases Tons/Yr: 1
Carbon Monoxide Emissions Tons/Yr: 0
NOX - Oxides of Nitrogen Tons/Yr: 0
SOX - Oxides of Sulphur Tons/Yr: 0
Particulate Matter Tons/Yr: 0
Part. Matter 10 Micrometers and Smlr Tons/Yr:0

Name: STANFORD LINCOLN MERCURY
Address: 444 EL CAMINO REAL
City,State,Zip: MENLO PARK, CA 94025
Year: 2003
County Code: 41
Air Basin: SF
Facility ID: 3501
Air District Name: BA
SIC Code: 5511
Air District Name: BAY AREA AQMD
Community Health Air Pollution Info System: Not reported
Consolidated Emission Reporting Rule: Not reported
Total Organic Hydrocarbon Gases Tons/Yr: 0
Reactive Organic Gases Tons/Yr: 0
Carbon Monoxide Emissions Tons/Yr: 0
NOX - Oxides of Nitrogen Tons/Yr: 0
SOX - Oxides of Sulphur Tons/Yr: 0
Particulate Matter Tons/Yr: 0
Part. Matter 10 Micrometers and Smlr Tons/Yr:0

Name: STANFORD LINCOLN MERCURY
Address: 444 EL CAMINO REAL
City,State,Zip: MENLO PARK, CA 94025
Year: 2004
County Code: 41
Air Basin: SF
Facility ID: 3501
Air District Name: BA
SIC Code: 5511
Air District Name: BAY AREA AQMD
Community Health Air Pollution Info System: Not reported
Consolidated Emission Reporting Rule: Not reported
Total Organic Hydrocarbon Gases Tons/Yr: 0.372
Reactive Organic Gases Tons/Yr: 0.2959278
Carbon Monoxide Emissions Tons/Yr: 0.009
NOX - Oxides of Nitrogen Tons/Yr: 0.038
SOX - Oxides of Sulphur Tons/Yr: 0
Particulate Matter Tons/Yr: 0.001
Part. Matter 10 Micrometers and Smlr Tons/Yr:0.000574

Name: STANFORD LINCOLN MERCURY
Address: 444 EL CAMINO REAL

Map ID
Direction
Distance
Elevation

MAP FINDINGS

Site

Database(s)

EDR ID Number
EPA ID Number

STANFORD LINCOLN MERCURY (Continued)

1000314836

City,State,Zip: MENLO PARK, CA 94025
Year: 2005
County Code: 41
Air Basin: SF
Facility ID: 3501
Air District Name: BA
SIC Code: 5511
Air District Name: BAY AREA AQMD
Community Health Air Pollution Info System: Not reported
Consolidated Emission Reporting Rule: Not reported
Total Organic Hydrocarbon Gases Tons/Yr: .474
Reactive Organic Gases Tons/Yr: .3743174
Carbon Monoxide Emissions Tons/Yr: .012
NOX - Oxides of Nitrogen Tons/Yr: .05
SOX - Oxides of Sulphur Tons/Yr: 0
Particulate Matter Tons/Yr: .001
Part. Matter 10 Micrometers and Smllr Tons/Yr:.000574

Name: STANFORD LINCOLN MERCURY
Address: 444 EL CAMINO REAL
City,State,Zip: MENLO PARK, CA 94025
Year: 2006
County Code: 41
Air Basin: SF
Facility ID: 3501
Air District Name: BA
SIC Code: 5511
Air District Name: BAY AREA AQMD
Community Health Air Pollution Info System: Not reported
Consolidated Emission Reporting Rule: Not reported
Total Organic Hydrocarbon Gases Tons/Yr: .105
Reactive Organic Gases Tons/Yr: .101685
Carbon Monoxide Emissions Tons/Yr: .01
NOX - Oxides of Nitrogen Tons/Yr: .038
SOX - Oxides of Sulphur Tons/Yr: 0
Particulate Matter Tons/Yr: .001
Part. Matter 10 Micrometers and Smllr Tons/Yr:.000574

Name: STANFORD LINCOLN MERCURY
Address: 444 EL CAMINO REAL
City,State,Zip: MENLO PARK, CA 95337
Year: 2007
County Code: 41
Air Basin: SF
Facility ID: 3501
Air District Name: BA
SIC Code: 5511
Air District Name: BAY AREA AQMD
Community Health Air Pollution Info System: Not reported
Consolidated Emission Reporting Rule: Not reported
Total Organic Hydrocarbon Gases Tons/Yr: .105
Reactive Organic Gases Tons/Yr: .101685
Carbon Monoxide Emissions Tons/Yr: .01
NOX - Oxides of Nitrogen Tons/Yr: .038
SOX - Oxides of Sulphur Tons/Yr: 0
Particulate Matter Tons/Yr: .001
Part. Matter 10 Micrometers and Smllr Tons/Yr:.000574

Map ID
Direction
Distance
Elevation

MAP FINDINGS

Site

Database(s)

EDR ID Number
EPA ID Number

STANFORD LINCOLN MERCURY (Continued)

1000314836

Name: STANFORD LINCOLN MERCURY
Address: 444 EL CAMINO REAL
City,State,Zip: MENLO PARK, CA 94025
Year: 2008
County Code: 41
Air Basin: SF
Facility ID: 3501
Air District Name: BA
SIC Code: 5511
Air District Name: BAY AREA AQMD
Community Health Air Pollution Info System: Not reported
Consolidated Emission Reporting Rule: Not reported
Total Organic Hydrocarbon Gases Tons/Yr: .105
Reactive Organic Gases Tons/Yr: .101685
Carbon Monoxide Emissions Tons/Yr: .01
NOX - Oxides of Nitrogen Tons/Yr: .038
SOX - Oxides of Sulphur Tons/Yr: 0
Particulate Matter Tons/Yr: .001
Part. Matter 10 Micrometers and Smlr Tons/Yr:.000574

HAZNET:

Name: THE BOARD OF TRUSTEES OF THE LELAND STANFORD JUNIOR UNIVERSITY
Address: 444 EL CAMINO REAL
City,State,Zip: MENLO PARK, CA 94025
Year: 2013
GEPaid: CAC002737731
Contact: ANNETTE WALTON
Telephone: 6507244990
Mailing Name: Not reported
Mailing Address: 3160 PORTER DR STE 200
Mailing City,St,Zip: PALO ALTO, CA 943041212
Gen County: San Mateo
TSD EPA ID: CAD982042475
TSD County: Solano
Tons: 24
CA Waste Code: 151-Asbestos containing waste
Method: H132-Landfill Or Surface Impoundment That Will Be Closed As Landfill(
To Include On-Site Treatment And/Or Stabilization)
Facility County: San Mateo

CERS:

Name: STANFORD LINCOLN MERCURY, FORMER
Address: 444 EL CAMINO REAL
City,State,Zip: MENLO PARK, CA 94025
Site ID: 223603
CERS ID: T0608126581
CERS Description: Leaking Underground Storage Tank Cleanup Site

Affiliation:

Affiliation Type Desc: Regional Board Caseworker
Entity Name: Regional Water Board - SAN FRANCISCO BAY RWQCB (REGION 2)
Entity Title: Not reported
Affiliation Address: 1515 CLAY ST SUITE 1400
Affiliation City: OAKLAND
Affiliation State: CA
Affiliation Country: Not reported
Affiliation Zip: Not reported

Map ID
Direction
Distance
Elevation

MAP FINDINGS

Site

Database(s)

EDR ID Number
EPA ID Number

STANFORD LINCOLN MERCURY (Continued)

1000314836

Affiliation Phone: Not reported

**J91
SW
1/4-1/2
0.401 mi.
2117 ft.**

**MAGNUSSEN BUICK GMC
550 EL CAMINO REAL
MENLO PARK, CA 94025**

**CA LUST S104396899
CA HIST CORTESE N/A**

Site 1 of 4 in cluster J

**Relative:
Higher
Actual:
67 ft.**

LUST REG 2:
Region: 2
Facility Id: Not reported
Facility Status: Pollution Characterization
Case Number: 440055
How Discovered: OM
Leak Cause: Unknown
Leak Source: Unknown
Date Leak Confirmed: Not reported
Oversight Program: LUST
Prelim. Site Assessment Workplan Submitted: Not reported
Preliminary Site Assessment Began: Not reported
Pollution Characterization Began: 1/1/1965
Pollution Remediation Plan Submitted: Not reported
Date Remediation Action Underway: Not reported
Date Post Remedial Action Monitoring Began: Not reported

HIST CORTESE:
edr_fname: MAGNUSSEN BUICK GMC
edr_fadd1: 550 EL CAMINO REAL
City,State,Zip: MENLO PARK, CA 94025
Region: CORTESE
Facility County Code: 41
Reg By: LTNKA
Reg Id: 41-1238

**J92
SW
1/4-1/2
0.401 mi.
2117 ft.**

**MENLO PARK BUICK POINTIAC G M C
550 EL CAMINO REAL
MENLO PARK, CA 94025**

**RCRA-SQG 1000171256
CA LUST CAD981650906
CA HIST UST
CA San Mateo Co. BI
CA EMI
CA CERS**

Site 2 of 4 in cluster J

**Relative:
Higher
Actual:
67 ft.**

RCRA-SQG:
Date form received by agency: 07/20/2000
Facility name: MENLO PARK BUICK POINTIAC G M C
Facility address: 550 EL CAMINO REAL
MENLO PARK, CA 94025
EPA ID: CAD981650906
Contact: STEVE TANNERY
Contact address: 550 EL CAMINO REAL
MENLO PARK, CA 94025
Contact country: US
Contact telephone: 650-326-4100
Contact email: Not reported
EPA Region: 09
Classification: Small Small Quantity Generator

Map ID
Direction
Distance
Elevation

MAP FINDINGS

Site

Database(s)

EDR ID Number
EPA ID Number

MENLO PARK BUICK POINTIAC G M C (Continued)

1000171256

Description: Handler: generates more than 100 and less than 1000 kg of hazardous waste during any calendar month and accumulates less than 6000 kg of hazardous waste at any time; or generates 100 kg or less of hazardous waste during any calendar month, and accumulates more than 1000 kg of hazardous waste at any time

Owner/Operator Summary:

Owner/operator name: GOLDEN STATE MOTORS L L C
Owner/operator address: 39800 BALENTINE DR
NEWARK, CA 94560
Owner/operator country: Not reported
Owner/operator telephone: 408-448-6537
Owner/operator email: Not reported
Owner/operator fax: Not reported
Owner/operator extension: Not reported
Legal status: Private
Owner/Operator Type: Owner
Owner/Op start date: Not reported
Owner/Op end date: Not reported

Owner/operator name: NOT REQUIRED
Owner/operator address: NOT REQUIRED
NOT REQUIRED, ME 99999

Owner/operator country: Not reported
Owner/operator telephone: 415-555-1212
Owner/operator email: Not reported
Owner/operator fax: Not reported
Owner/operator extension: Not reported
Legal status: Private
Owner/Operator Type: Operator
Owner/Op start date: Not reported
Owner/Op end date: Not reported

Handler Activities Summary:

U.S. importer of hazardous waste: No
Mixed waste (haz. and radioactive): No
Recycler of hazardous waste: No
Transporter of hazardous waste: No
Treater, storer or disposer of HW: No
Underground injection activity: No
On-site burner exemption: No
Furnace exemption: No
Used oil fuel burner: No
Used oil processor: No
User oil refiner: No
Used oil fuel marketer to burner: No
Used oil Specification marketer: No
Used oil transfer facility: No
Used oil transporter: No

Historical Generators:

Date form received by agency: 09/01/1996
Site name: MENLO PARK BUICK POINTIAC G M C
Classification: Small Quantity Generator

Map ID
Direction
Distance
Elevation

MAP FINDINGS

Site

Database(s)

EDR ID Number
EPA ID Number

MENLO PARK BUICK POINTIAC G M C (Continued)

1000171256

Hazardous Waste Summary:

. Waste code: D001
. Waste name: IGNITABLE WASTE

Violation Status: No violations found

LUST:

Name: MAGNUSSEN BUICK-GMC
Address: 550 EL CAMINO REAL
City,State,Zip: MENLO PARK, CA 94025
Lead Agency: SAN MATEO COUNTY LOP
Case Type: LUST Cleanup Site
Geo Track: http://geotracker.waterboards.ca.gov/profile_report.asp?global_id=T0608101126
Global Id: T0608101126
Latitude: 37.451097577
Longitude: -122.177381158
Status: Completed - Case Closed
Status Date: 02/26/2018
Case Worker: JM
RB Case Number: 41-1238
Local Agency: SAN MATEO COUNTY LOP
File Location: Local Agency Warehouse
Local Case Number: 440055
Potential Media Affect: Other Groundwater (uses other than drinking water)
Potential Contaminants of Concern: Naphthalene
Site History: The subject site was previously opened as a LUFT case by GPP in 1998. Two (6,000- and 4,000-gallon) gasoline underground storage tanks (USTs) and one 1,000-gallon waste oil tank were removed from the site. The site was closed by GPP as a low-risk groundwater case in March 2006 with no further action required and a letter sent to City of Menlo Park building officials requiring that GPP be notified of any future proposed excavation or site development per Government Code Section 65850.2.2. Site investigations and remediation activities that were conducted are discussed in the attached Case Closure Memorandum, dated February 18, 2005. The Case Closure Letter and Summary, dated March 10, 2006, can be found in the GeoTracker database. In December 2012, environmental investigations were performed at the site and the adjacent properties at 300-444 El Camino Real by the property owner in anticipation of planned redevelopment. Four borings, B30-B32 and B39, were advanced at the subject site. Investigation results reported to GPP as a condition of the subsurface drilling permit showed the deepest soil sample collected at 13 feet bgs from boring B31 in the vicinity of the former fuel dispenser to have naphthalene at a concentration of 20 milligrams per kilogram (mg/kg). Naphthalene was not tested previously at the subject site, and this concentration caused the site to fail the State Water Boards Low Threat Underground Storage Tank Case Closure Policy (LTCP), which was adopted in August 2012, subsequent to the site closure. Because this new naphthalene data was related to the original petroleum release, GPP reopened the site in a letter dated September 17, 2013, requesting further lateral and vertical assessment of the unauthorized release and remediation if needed. Additional investigations were performed to further delineate the vertical and lateral extent of naphthalene. In September 2014, borings NS1-NS5 and GW were advanced in the vicinity of B31. Analytical results showed naphthalene at concentrations of 53 mg/kg

Map ID
Direction
Distance
Elevation

MAP FINDINGS

Site

Database(s)

EDR ID Number
EPA ID Number

MENLO PARK BUICK POINTIAC G M C (Continued)

1000171256

in a soil sample collected at 27 feet bgs at boring GW and 6.1 micrograms per cubic meter (a%/m3) in a soil vapor sample collected at 5 feet bgs at boring NS5. In March 2015, borings B54 and B55 were advanced, with analytical results showing the following: naphthalene concentrations of 27 mg/kg and 16 mg/kg in soil samples collected at B54 at 29.5 feet and 32 feet bgs, respectively; naphthalene at a concentration of 33 mg/kg from a soil sample collected at B55 at 28 feet bgs; and naphthalene at a concentration of 390 micrograms per liter (a%/l) from first encountered groundwater at 36 feet bgs at B54. In April 2016, borings SV1-SV3 were advanced in the vicinity of the former fuel dispenser, with SV1 immediately north and SV2 and SV3 approximately 8 feet and 16 feet downgradient, respectively. Soil vapor samples were collected at 19.5 feet and 29.5 feet bgs from each boring. The results showed volatile organic compounds (VOCs) up to the following concentrations in samples collected at 29.5 feet bgs: 26,000 a%/m3 of benzene; 1,400,000 a%/m3 of toluene; 720,000 a%/m3 of ethylbenzene; 4,200,000 a%/m3 of total xylenes; and <7,100 a%/m3 of naphthalene. Samples collected at 19.5 feet bgs were found at the following maximum VOC concentrations: <16 a%/m3 of benzene; 46 a%/m3 of toluene; 290 a%/m3 of ethylbenzene; 1,900 a%/m3 of total xylenes; and 620 a%/m3 of naphthalene. The subject site appears to satisfy the criteria stipulated in the California State Water Resource Control Boards Low-Threat Petroleum Closure Policy (LTCP) which became effective on August 17, 2012.

LUST:

Global Id: T0608101126
Contact Type: Local Agency Caseworker
Contact Name: JACOB MADDEN
Organization Name: SAN MATEO COUNTY LOP
Address: 2000 ALAMEDA DE LAS PULGAS, Suite 100
City: SAN MATEO
Email: jmadden@smcgov.org
Phone Number: 6503995959

Global Id: T0608101126
Contact Type: Regional Board Caseworker
Contact Name: Regional Water Board
Organization Name: SAN FRANCISCO BAY RWQCB (REGION 2)
Address: 1515 CLAY ST SUITE 1400
City: OAKLAND
Email: Not reported
Phone Number: Not reported

LUST:

Global Id: T0608101126
Action Type: RESPONSE
Date: 03/16/2004
Action: Other Report / Document

Global Id: T0608101126
Action Type: RESPONSE
Date: 04/16/2001
Action: Monitoring Report - Quarterly

Global Id: T0608101126
Action Type: RESPONSE

Map ID
Direction
Distance
Elevation

MAP FINDINGS

Site

Database(s)

EDR ID Number
EPA ID Number

MENLO PARK BUICK POINTIAC G M C (Continued)

1000171256

Date: 04/21/2003
Action: Soil and Water Investigation Report

Global Id: T0608101126
Action Type: RESPONSE
Date: 04/02/2001
Action: Corrective Action Plan / Remedial Action Plan

Global Id: T0608101126
Action Type: RESPONSE
Date: 11/19/2002
Action: Soil and Water Investigation Workplan - Addendum

Global Id: T0608101126
Action Type: RESPONSE
Date: 08/24/1998
Action: Tank Removal Report / UST Sampling Report

Global Id: T0608101126
Action Type: ENFORCEMENT
Date: 04/08/2003
Action: Staff Letter - #20030408B

Global Id: T0608101126
Action Type: ENFORCEMENT
Date: 01/05/2004
Action: Staff Letter - #20040105

Global Id: T0608101126
Action Type: ENFORCEMENT
Date: 06/14/2005
Action: Staff Letter - #20050614

Global Id: T0608101126
Action Type: ENFORCEMENT
Date: 09/03/2003
Action: Staff Letter - #20030903B

Global Id: T0608101126
Action Type: ENFORCEMENT
Date: 03/10/2006
Action: Closure/No Further Action Letter - #20060310

Global Id: T0608101126
Action Type: ENFORCEMENT
Date: 09/03/2003
Action: Staff Letter - #20030903A

Global Id: T0608101126
Action Type: ENFORCEMENT
Date: 04/08/2003
Action: Staff Letter - #20030408A

Global Id: T0608101126
Action Type: ENFORCEMENT
Date: 02/11/2004
Action: Staff Letter - #20040211B

Map ID
Direction
Distance
Elevation

MAP FINDINGS

Site

Database(s)

EDR ID Number
EPA ID Number

MENLO PARK BUICK POINTIAC G M C (Continued)

1000171256

Global Id: T0608101126
Action Type: ENFORCEMENT
Date: 05/13/2003
Action: Staff Letter - #20030513

Global Id: T0608101126
Action Type: ENFORCEMENT
Date: 02/11/2004
Action: Staff Letter - #20040211A

Global Id: T0608101126
Action Type: ENFORCEMENT
Date: 12/10/2002
Action: Staff Letter - #20021210

Global Id: T0608101126
Action Type: ENFORCEMENT
Date: 06/01/1999
Action: Notice of Responsibility - #1

Global Id: T0608101126
Action Type: RESPONSE
Date: 05/07/2002
Action: Soil and Water Investigation Workplan

Global Id: T0608101126
Action Type: RESPONSE
Date: 02/08/2005
Action: Monitoring Report - Semi-Annually

Global Id: T0608101126
Action Type: RESPONSE
Date: 01/03/2002
Action: Monitoring Report - Quarterly

Global Id: T0608101126
Action Type: RESPONSE
Date: 05/12/2003
Action: Conceptual Site Model

Global Id: T0608101126
Action Type: RESPONSE
Date: 03/10/2006
Action: Other Report / Document

Global Id: T0608101126
Action Type: RESPONSE
Date: 02/15/2012
Action: Other Report / Document

Global Id: T0608101126
Action Type: RESPONSE
Date: 05/31/2016
Action: Soil Vapor Intrusion Investigation Report

Global Id: T0608101126
Action Type: RESPONSE

Map ID
Direction
Distance
Elevation

MAP FINDINGS

Site

Database(s)

EDR ID Number
EPA ID Number

MENLO PARK BUICK POINTIAC G M C (Continued)

1000171256

Date: 08/04/2015
Action: Site Assessment Report

Global Id: T0608101126
Action Type: RESPONSE
Date: 04/13/2003
Action: Monitoring Report - Quarterly

Global Id: T0608101126
Action Type: RESPONSE
Date: 11/12/1999
Action: Preliminary Site Assessment Workplan

Global Id: T0608101126
Action Type: RESPONSE
Date: 09/01/2000
Action: Soil and Water Investigation Workplan

Global Id: T0608101126
Action Type: RESPONSE
Date: 09/11/2000
Action: Soil and Water Investigation Workplan

Global Id: T0608101126
Action Type: RESPONSE
Date: 04/23/2001
Action: Correspondence

Global Id: T0608101126
Action Type: RESPONSE
Date: 04/29/2002
Action: Monitoring Report - Quarterly

Global Id: T0608101126
Action Type: RESPONSE
Date: 11/27/2002
Action: Remedial Progress Report

Global Id: T0608101126
Action Type: RESPONSE
Date: 11/27/2002
Action: Remedial Progress Report

Global Id: T0608101126
Action Type: RESPONSE
Date: 06/07/2004
Action: Soil Vapor Intrusion Investigation Report

Global Id: T0608101126
Action Type: RESPONSE
Date: 03/10/2006
Action: Correspondence

Global Id: T0608101126
Action Type: RESPONSE
Date: 01/26/2000
Action: Site Assessment Report

Map ID
Direction
Distance
Elevation

MAP FINDINGS

Site

Database(s)

EDR ID Number
EPA ID Number

MENLO PARK BUICK POINTIAC G M C (Continued)

1000171256

Global Id:	T0608101126
Action Type:	RESPONSE
Date:	03/13/2000
Action:	Soil and Water Investigation Workplan
Global Id:	T0608101126
Action Type:	RESPONSE
Date:	08/24/2000
Action:	Well Installation Report
Global Id:	T0608101126
Action Type:	RESPONSE
Date:	07/14/2003
Action:	Soil and Water Investigation Report
Global Id:	T0608101126
Action Type:	RESPONSE
Date:	11/10/2003
Action:	Monitoring Report - Quarterly
Global Id:	T0608101126
Action Type:	RESPONSE
Date:	12/17/2003
Action:	Soil Vapor Intrusion Investigation Workplan
Global Id:	T0608101126
Action Type:	RESPONSE
Date:	07/30/2004
Action:	Monitoring Report - Semi-Annually
Global Id:	T0608101126
Action Type:	RESPONSE
Date:	07/19/2016
Action:	Email Correspondence
Global Id:	T0608101126
Action Type:	ENFORCEMENT
Date:	03/01/2017
Action:	Email Correspondence
Global Id:	T0608101126
Action Type:	ENFORCEMENT
Date:	11/29/2016
Action:	Notice of Violation
Global Id:	T0608101126
Action Type:	ENFORCEMENT
Date:	09/06/2016
Action:	Staff Letter
Global Id:	T0608101126
Action Type:	RESPONSE
Date:	12/10/2013
Action:	Soil and Water Investigation Workplan - Regulator Responded
Global Id:	T0608101126
Action Type:	ENFORCEMENT

Map ID
Direction
Distance
Elevation

MAP FINDINGS

Site

Database(s)

EDR ID Number
EPA ID Number

MENLO PARK BUICK POINTIAC G M C (Continued)

1000171256

Date: 08/16/2016
Action: Notice of Violation

Global Id: T0608101126
Action Type: Other
Date: 08/24/1998
Action: Leak Reported

Global Id: T0608101126
Action Type: RESPONSE
Date: 06/14/2003
Action: Well Installation Report

Global Id: T0608101126
Action Type: RESPONSE
Date: 11/15/2003
Action: Monitoring Report - Quarterly

Global Id: T0608101126
Action Type: RESPONSE
Date: 02/15/2004
Action: Monitoring Report - Quarterly

Global Id: T0608101126
Action Type: RESPONSE
Date: 08/15/2003
Action: Monitoring Report - Quarterly

Global Id: T0608101126
Action Type: RESPONSE
Date: 05/31/2003
Action: Monitoring Report - Quarterly

Global Id: T0608101126
Action Type: RESPONSE
Date: 05/20/2003
Action: Soil and Water Investigation Report

Global Id: T0608101126
Action Type: RESPONSE
Date: 06/24/2003
Action: Other Report / Document

Global Id: T0608101126
Action Type: RESPONSE
Date: 10/29/2003
Action: Electronic Reporting Submittal Due

Global Id: T0608101126
Action Type: RESPONSE
Date: 11/26/2003
Action: CAP/RAP - Final Remediation / Design Plan

Global Id: T0608101126
Action Type: RESPONSE
Date: 03/29/2004
Action: Other Report / Document

Map ID
Direction
Distance
Elevation

MAP FINDINGS

Site

Database(s)

EDR ID Number
EPA ID Number

MENLO PARK BUICK POINTIAC G M C (Continued)

1000171256

Global Id:	T0608101126
Action Type:	RESPONSE
Date:	05/05/2004
Action:	Well Destruction Report
Global Id:	T0608101126
Action Type:	RESPONSE
Date:	02/15/2005
Action:	Monitoring Report - Quarterly
Global Id:	T0608101126
Action Type:	RESPONSE
Date:	08/15/2004
Action:	Monitoring Report - Quarterly
Global Id:	T0608101126
Action Type:	RESPONSE
Date:	08/15/2005
Action:	Monitoring Report - Quarterly
Global Id:	T0608101126
Action Type:	RESPONSE
Date:	06/14/2006
Action:	Well Destruction Report
Global Id:	T0608101126
Action Type:	RESPONSE
Date:	10/20/2017
Action:	Other Workplan - Regulator Responded
Global Id:	T0608101126
Action Type:	ENFORCEMENT
Date:	05/18/2017
Action:	Staff Letter
Global Id:	T0608101126
Action Type:	ENFORCEMENT
Date:	07/20/2017
Action:	Email Correspondence
Global Id:	T0608101126
Action Type:	RESPONSE
Date:	09/02/2016
Action:	Other Report / Document - Regulator Responded
Global Id:	T0608101126
Action Type:	REMEDIATION
Date:	06/01/1998
Action:	Excavation
Global Id:	T0608101126
Action Type:	REMEDIATION
Date:	04/03/2002
Action:	Soil Vapor Extraction (SVE)
Global Id:	T0608101126
Action Type:	ENFORCEMENT

Map ID
Direction
Distance
Elevation

MAP FINDINGS

Site

Database(s)

EDR ID Number
EPA ID Number

MENLO PARK BUICK POINTIAC G M C (Continued)

1000171256

Date: 09/17/2013
Action: Staff Letter - #20130917

Global Id: T0608101126
Action Type: ENFORCEMENT
Date: 06/06/2017
Action: Email Correspondence

Global Id: T0608101126
Action Type: ENFORCEMENT
Date: 09/06/2017
Action: Email Correspondence

Global Id: T0608101126
Action Type: ENFORCEMENT
Date: 06/26/2014
Action: Staff Letter - #20140626

Global Id: T0608101126
Action Type: ENFORCEMENT
Date: 04/02/2014
Action: Staff Letter - #20140402

Global Id: T0608101126
Action Type: ENFORCEMENT
Date: 02/24/2015
Action: Staff Letter - #20150224

Global Id: T0608101126
Action Type: ENFORCEMENT
Date: 11/22/2017
Action: Email Correspondence

Global Id: T0608101126
Action Type: ENFORCEMENT
Date: 09/13/2017
Action: Staff Letter

Global Id: T0608101126
Action Type: ENFORCEMENT
Date: 03/10/2006
Action: Closure/No Further Action Letter

Global Id: T0608101126
Action Type: ENFORCEMENT
Date: 07/13/2017
Action: Notification - Preclosure

Global Id: T0608101126
Action Type: ENFORCEMENT
Date: 11/21/2017
Action: Staff Letter - #20171121

Global Id: T0608101126
Action Type: ENFORCEMENT
Date: 02/26/2018
Action: Closure/No Further Action Letter - #20180226

Map ID
Direction
Distance
Elevation

MAP FINDINGS

Site

Database(s)

EDR ID Number
EPA ID Number

MENLO PARK BUICK POINTIAC G M C (Continued)

1000171256

Global Id: T0608101126
Action Type: RESPONSE
Date: 09/26/2014
Action: Soil and Water Investigation Report

Global Id: T0608101126
Action Type: RESPONSE
Date: 04/07/2014
Action: Correspondence

Global Id: T0608101126
Action Type: RESPONSE
Date: 12/06/2012
Action: Other Report / Document

Global Id: T0608101126
Action Type: RESPONSE
Date: 01/27/2003
Action: Conceptual Site Model

Global Id: T0608101126
Action Type: RESPONSE
Date: 03/23/1999
Action: Tank Removal Report / UST Sampling Report

Global Id: T0608101126
Action Type: RESPONSE
Date: 01/26/2001
Action: Soil and Water Investigation Report

Global Id: T0608101126
Action Type: RESPONSE
Date: 06/18/2002
Action: Remedial Progress Report

Global Id: T0608101126
Action Type: RESPONSE
Date: 01/22/2004
Action: Monitoring Report - Quarterly

Global Id: T0608101126
Action Type: RESPONSE
Date: 09/15/2014
Action: Other Report / Document

LUST:

Global Id: T0608101126
Status: Completed - Case Closed
Status Date: 03/10/2006

Global Id: T0608101126
Status: Completed - Case Closed
Status Date: 02/26/2018

Global Id: T0608101126
Status: Open - Case Begin Date
Status Date: 08/24/1998

Map ID
Direction
Distance
Elevation

MAP FINDINGS

Site

Database(s)

EDR ID Number
EPA ID Number

MENLO PARK BUICK POINTIAC G M C (Continued)

1000171256

Global Id: T0608101126
Status: Open - Eligible for Closure
Status Date: 07/13/2017

Global Id: T0608101126
Status: Open - Reopen Case
Status Date: 09/17/2013

Global Id: T0608101126
Status: Open - Site Assessment
Status Date: 08/24/1998

Global Id: T0608101126
Status: Open - Site Assessment
Status Date: 09/17/2013

Global Id: T0608101126
Status: Open - Verification Monitoring
Status Date: 08/04/2004

SAN MATEO CO. LUST:

Name: MAGNUSSEN BUICK-GMC
Address: 550 EL CAMINO REAL
City,State,Zip: MENLO PARK, CA
Region: SAN MATEO
Facility ID: 440055
Facility Status: 9- Case Closed
Global ID: T0608101126
APN Number: 071440040
Case Type: MENLO PARK, CA
EDR Link ID: MENLO PARK, CA

Name: MAGNUSSEN BUICK-GMC
Address: 550 EL CAMINO REAL
City,State,Zip: MENLO PARK, CA
Region: SAN MATEO
Facility ID: 440055
Facility Status: 9- Case Closed
Global ID: T0608101126
APN Number: 071440040
Case Type: MENLO PARK, CA
EDR Link ID: MENLO PARK, CA

HIST UST:

Name: MUCCI BUICK INC
Address: 550 EL CAMINO REAL
City,State,Zip: MENLO PARK, CA 94025
File Number: 0002C0B5
URL: <http://geotracker.waterboards.ca.gov/ustpdfs/pdf/0002C0B5.pdf>
Region: STATE
Facility ID: 00000066020
Facility Type: Other
Other Type: AUTO DEALER
Contact Name: MR. WILLIAM MUCCI
Telephone: 4153264100

Map ID
Direction
Distance
Elevation

MAP FINDINGS

Site

Database(s)

EDR ID Number
EPA ID Number

MENLO PARK BUICK PONTIAC G M C (Continued)

1000171256

Owner Name: MUCCI BUICK, INC.
Owner Address: 550 EL CAMINO REAL
Owner City,St,Zip: MENLO PARK, CA 94025
Total Tanks: 0003

Tank Num: 001
Container Num: 6000
Year Installed: 1981
Tank Capacity: 00006000
Tank Used for: WASTE
Type of Fuel: 1
Container Construction Thickness: /4 2
Leak Detection: Visual

Tank Num: 002
Container Num: 4000
Year Installed: 1981
Tank Capacity: 00004000
Tank Used for: PRODUCT
Type of Fuel: DIESEL
Container Construction Thickness: 3/16
Leak Detection: Visual

Tank Num: 003
Container Num: 1000
Year Installed: Not reported
Tank Capacity: 00000344
Tank Used for: WASTE
Type of Fuel: WASTE OIL
Container Construction Thickness: Not reported
Leak Detection: Visual

[Click here for Geo Tracker PDF:](#)

San Mateo Co. BI:

Name: MENLO PARK BUICK-PONTIAC-GMC
Address: 550 EL CAMINO REAL
City,State,Zip: MENLO PARK, CA 94025
Region: SAN MATEO
Facility ID: FA0017591
Prog Element Code: GEN <1 TONS HAZ WASTE/YR
Record Id: PR0023940
Description: GEN <1 TONS HAZ WASTE/YR
Facility Status: Inactive, non-billable

Name: MENLO PARK BUICK-PONTIAC-GMC
Address: 550 EL CAMINO REAL
City,State,Zip: MENLO PARK, CA 94025
Region: SAN MATEO
Facility ID: FA0017591
Prog Element Code: UNDERGROUND TANK - GENERAL
Record Id: PR0022545
Description: UNDERGROUND TANK - GENERAL
Facility Status: Inactive, non-billable

Name: MENLO PARK BUICK-PONTIAC-GMC
Address: 550 EL CAMINO REAL

Map ID
Direction
Distance
Elevation

MAP FINDINGS

Site

Database(s)

EDR ID Number
EPA ID Number

MENLO PARK BUICK PONTIAC G M C (Continued)

1000171256

City,State,Zip: MENLO PARK, CA 94025
Region: SAN MATEO
Facility ID: FA0017591
Prog Element Code: STORMWATER ANNUAL INSPECTION FEE
Record Id: PR0040569
Description: STORMWATER ANNUAL FEE - INSP FREQ EVERY 2 YRS
Facility Status: Inactive, non-billable

Name: MENLO PARK BUICK-PONTIAC-GMC
Address: 550 EL CAMINO REAL
City,State,Zip: MENLO PARK, CA 94025
Region: SAN MATEO
Facility ID: FA0017591
Prog Element Code: STORES HAZ MAT <219GAL,1,999LB, 879FT3
Record Id: PR0004077
Description: STORES HAZ MAT <219GAL,1,999LB, 879CF
Facility Status: Inactive, non-billable

EMI:

Name: MAGNUSSEN BUICK-PONTIAC-GMC
Address: 550 EL CAMINO REAL
City,State,Zip: MENLO PARK, CA 94025
Year: 1995
County Code: 41
Air Basin: SF
Facility ID: 8396
Air District Name: BA
SIC Code: 7532
Air District Name: BAY AREA AQMD
Community Health Air Pollution Info System: Not reported
Consolidated Emission Reporting Rule: Not reported
Total Organic Hydrocarbon Gases Tons/Yr: 1
Reactive Organic Gases Tons/Yr: 1
Carbon Monoxide Emissions Tons/Yr: 0
NOX - Oxides of Nitrogen Tons/Yr: 0
SOX - Oxides of Sulphur Tons/Yr: 0
Particulate Matter Tons/Yr: 0
Part. Matter 10 Micrometers and Smlr Tons/Yr:0

Name: MAGNUSSEN BUICK-PONTIAC-GMC
Address: 550 EL CAMINO REAL
City,State,Zip: MENLO PARK, CA 94025
Year: 1996
County Code: 41
Air Basin: SF
Facility ID: 8396
Air District Name: BA
SIC Code: 7532
Air District Name: BAY AREA AQMD
Community Health Air Pollution Info System: Not reported
Consolidated Emission Reporting Rule: Not reported
Total Organic Hydrocarbon Gases Tons/Yr: 1
Reactive Organic Gases Tons/Yr: 1
Carbon Monoxide Emissions Tons/Yr: 0
NOX - Oxides of Nitrogen Tons/Yr: 0
SOX - Oxides of Sulphur Tons/Yr: 0
Particulate Matter Tons/Yr: 0

Map ID
Direction
Distance
Elevation

MAP FINDINGS

Site

Database(s)

EDR ID Number
EPA ID Number

MENLO PARK BUICK PONTIAC G M C (Continued)

1000171256

Part. Matter 10 Micrometers and Smlr Tons/Yr:0

Name: MAGNUSSEN BUICK-PONTIAC-GMC
Address: 550 EL CAMINO REAL
City,State,Zip: MENLO PARK, CA 94025
Year: 1997
County Code: 41
Air Basin: SF
Facility ID: 8396
Air District Name: BA
SIC Code: 7532
Air District Name: BAY AREA AQMD
Community Health Air Pollution Info System: Not reported
Consolidated Emission Reporting Rule: Not reported
Total Organic Hydrocarbon Gases Tons/Yr: 1
Reactive Organic Gases Tons/Yr: 1
Carbon Monoxide Emissions Tons/Yr: 0
NOX - Oxides of Nitrogen Tons/Yr: 0
SOX - Oxides of Sulphur Tons/Yr: 0
Particulate Matter Tons/Yr: 0
Part. Matter 10 Micrometers and Smlr Tons/Yr:0

Name: MAGNUSSEN BUICK-PONTIAC-GMC
Address: 550 EL CAMINO REAL
City,State,Zip: MENLO PARK, CA 94025
Year: 1998
County Code: 41
Air Basin: SF
Facility ID: 8396
Air District Name: BA
SIC Code: 7532
Air District Name: BAY AREA AQMD
Community Health Air Pollution Info System: Not reported
Consolidated Emission Reporting Rule: Not reported
Total Organic Hydrocarbon Gases Tons/Yr: 1
Reactive Organic Gases Tons/Yr: 1
Carbon Monoxide Emissions Tons/Yr: 0
NOX - Oxides of Nitrogen Tons/Yr: 0
SOX - Oxides of Sulphur Tons/Yr: 0
Particulate Matter Tons/Yr: 0
Part. Matter 10 Micrometers and Smlr Tons/Yr:0

Name: MAGNUSSEN BUICK-PONTIAC-GMC
Address: 550 EL CAMINO REAL
City,State,Zip: MENLO PARK, CA 94025
Year: 1999
County Code: 41
Air Basin: SF
Facility ID: 8396
Air District Name: BA
SIC Code: 7532
Air District Name: BAY AREA AQMD
Community Health Air Pollution Info System: Not reported
Consolidated Emission Reporting Rule: Not reported
Total Organic Hydrocarbon Gases Tons/Yr: 1
Reactive Organic Gases Tons/Yr: 1
Carbon Monoxide Emissions Tons/Yr: 0

Map ID
Direction
Distance
Elevation

MAP FINDINGS

Site

Database(s)

EDR ID Number
EPA ID Number

MENLO PARK BUICK PONTIAC G M C (Continued)

1000171256

NOX - Oxides of Nitrogen Tons/Yr: 0
SOX - Oxides of Sulphur Tons/Yr: 0
Particulate Matter Tons/Yr: 0
Part. Matter 10 Micrometers and Smlr Tons/Yr:0

Name: MAGNUSSEN BUICK-PONTIAC-GMC
Address: 550 EL CAMINO REAL
City,State,Zip: MENLO PARK, CA 94025
Year: 2000
County Code: 41
Air Basin: SF
Facility ID: 8396
Air District Name: BA
SIC Code: 7532
Air District Name: BAY AREA AQMD
Community Health Air Pollution Info System: Not reported
Consolidated Emission Reporting Rule: Not reported
Total Organic Hydrocarbon Gases Tons/Yr: 1
Reactive Organic Gases Tons/Yr: 1
Carbon Monoxide Emissions Tons/Yr: 0
NOX - Oxides of Nitrogen Tons/Yr: 0
SOX - Oxides of Sulphur Tons/Yr: 0
Particulate Matter Tons/Yr: 0
Part. Matter 10 Micrometers and Smlr Tons/Yr:0

Name: MENLO PARK BUICK-PONTIAC-GMC C
Address: 550 EL CAMINO REAL
City,State,Zip: MENLO PARK, CA 94025
Year: 2001
County Code: 41
Air Basin: SF
Facility ID: 12842
Air District Name: BA
SIC Code: 7532
Air District Name: BAY AREA AQMD
Community Health Air Pollution Info System: Not reported
Consolidated Emission Reporting Rule: Not reported
Total Organic Hydrocarbon Gases Tons/Yr: 2
Reactive Organic Gases Tons/Yr: 2
Carbon Monoxide Emissions Tons/Yr: 0
NOX - Oxides of Nitrogen Tons/Yr: 0
SOX - Oxides of Sulphur Tons/Yr: 0
Particulate Matter Tons/Yr: 0
Part. Matter 10 Micrometers and Smlr Tons/Yr:0

Name: ENVIROMENTAL PROFILES INC
Address: 550 EL CAMINO REAL
City,State,Zip: MENLO PARK, CA 94025
Year: 2002
County Code: 41
Air Basin: SF
Facility ID: 12842
Air District Name: BA
SIC Code: 7532
Air District Name: BAY AREA AQMD
Community Health Air Pollution Info System: Not reported
Consolidated Emission Reporting Rule: Not reported

Map ID
Direction
Distance
Elevation

MAP FINDINGS

Site

Database(s)

EDR ID Number
EPA ID Number

MENLO PARK BUICK POINTIAC G M C (Continued)

1000171256

Total Organic Hydrocarbon Gases Tons/Yr: 0
Reactive Organic Gases Tons/Yr: 0
Carbon Monoxide Emissions Tons/Yr: 0
NOX - Oxides of Nitrogen Tons/Yr: 0
SOX - Oxides of Sulphur Tons/Yr: 0
Particulate Matter Tons/Yr: 0
Part. Matter 10 Micrometers and Smlr Tons/Yr:0

CERS:

Name: MAGNUSSEN BUICK-GMC
Address: 550 EL CAMINO REAL
City,State,Zip: MENLO PARK, CA 94025
Site ID: 194897
CERS ID: T0608101126
CERS Description: Leaking Underground Storage Tank Cleanup Site

Affiliation:

Affiliation Type Desc: Local Agency Caseworker
Entity Name: JACOB MADDEN - SAN MATEO COUNTY LOP
Entity Title: Not reported
Affiliation Address: 2000 ALAMEDA DE LAS PULGAS, Suite 100
Affiliation City: SAN MATEO
Affiliation State: CA
Affiliation Country: Not reported
Affiliation Zip: Not reported
Affiliation Phone: 6503995959

Affiliation Type Desc: Regional Board Caseworker
Entity Name: Regional Water Board - SAN FRANCISCO BAY RWQCB (REGION 2)
Entity Title: Not reported
Affiliation Address: 1515 CLAY ST SUITE 1400
Affiliation City: OAKLAND
Affiliation State: CA
Affiliation Country: Not reported
Affiliation Zip: Not reported
Affiliation Phone: Not reported

Name: MAGNUSSEN BUICK-PONTIAC-GMC
Address: 550 EL CAMINO REAL
City,State,Zip: MENLO PARK, CA 94025
Site ID: 478912
CERS ID: 110009537359
CERS Description: US EPA Air Emission Inventory System (EIS)

Affiliation:

Affiliation Type Desc: Local Agency Caseworker
Entity Name: CHARLES ICE SAN MATEO CNTY LOP
Entity Title: Not reported
Affiliation Address: 2000 ALAMEDA DE LAS PULGAS
Affiliation City: SANMATEO
Affiliation State: Not reported
Affiliation Country: Not reported
Affiliation Zip: Not reported
Affiliation Phone: Not reported

Affiliation Type Desc: Regional Board Caseworker
Entity Name: JOLANTA UCHMAN SAN FRANCISCO BAY RWQCB REGN 2ND

Map ID
 Direction
 Distance
 Elevation

MAP FINDINGS

Site

Database(s)

EDR ID Number
 EPA ID Number

MENLO PARK BUICK POINTIAC G M C (Continued)

1000171256

Entity Title: Not reported
 Affiliation Address: 1515 CLAY ST SUITE 1400
 Affiliation City: OAKLAND
 Affiliation State: Not reported
 Affiliation Country: Not reported
 Affiliation Zip: Not reported
 Affiliation Phone: Not reported

Affiliation Type Desc: Environmental Contact
 Entity Name: STEVE TANNERY
 Entity Title: Not reported
 Affiliation Address: 550 EL CAMINO REAL
 Affiliation City: MENLOPK
 Affiliation State: CA
 Affiliation Country: Not reported
 Affiliation Zip: Not reported
 Affiliation Phone: Not reported

K93 **LUTZ FORD**
SSW **350 EL CAMINO REAL**
1/4-1/2 **MENLO PARK, CA 94025**
0.418 mi.
2209 ft. **Site 1 of 4 in cluster K**

CA LUST **S101308619**
CA San Mateo Co. BI **N/A**
CA HIST CORTESE
CA CERS

Relative:
Higher
Actual:
63 ft.

LUST:
 Name: LUTZ FORD
 Address: 350 EL CAMINO REAL
 City,State,Zip: MENLO PARK, CA 94025
 Lead Agency: SAN MATEO COUNTY LOP
 Case Type: LUST Cleanup Site
 Geo Track: http://geotracker.waterboards.ca.gov/profile_report.asp?global_id=T0608100314
 Global Id: T0608100314
 Latitude: 37.449622
 Longitude: -122.175138
 Status: Completed - Case Closed
 Status Date: 02/11/2004
 Case Worker: Not reported
 RB Case Number: 41-0329
 Local Agency: Not reported
 File Location: Local Agency Warehouse
 Local Case Number: 440009
 Potential Media Affect: Other Groundwater (uses other than drinking water)
 Potential Contaminants of Concern: Gasoline
 Site History: Not reported

LUST:
 Global Id: T0608100314
 Contact Type: Regional Board Caseworker
 Contact Name: Regional Water Board
 Organization Name: SAN FRANCISCO BAY RWQCB (REGION 2)
 Address: 1515 CLAY ST SUITE 1400
 City: OAKLAND
 Email: Not reported
 Phone Number: Not reported

LUST:
 Global Id: T0608100314

Map ID
Direction
Distance
Elevation

MAP FINDINGS

Site

Database(s)

EDR ID Number
EPA ID Number

LUTZ FORD (Continued)

S101308619

Action Type: ENFORCEMENT
Date: 04/07/2003
Action: Staff Letter - #20030407

Global Id: T0608100314
Action Type: ENFORCEMENT
Date: 02/11/2004
Action: Closure/No Further Action Letter - #20040211

Global Id: T0608100314
Action Type: ENFORCEMENT
Date: 05/09/2003
Action: Staff Letter - #20030509

Global Id: T0608100314
Action Type: RESPONSE
Date: 02/11/2004
Action: Other Report / Document

Global Id: T0608100314
Action Type: RESPONSE
Date: 01/22/2004
Action: Other Report / Document

Global Id: T0608100314
Action Type: RESPONSE
Date: 08/21/2002
Action: Other Report / Document

Global Id: T0608100314
Action Type: RESPONSE
Date: 09/02/2016
Action: Other Report / Document

Global Id: T0608100314
Action Type: ENFORCEMENT
Date: 08/23/1990
Action: Notice of Responsibility - #1

Global Id: T0608100314
Action Type: ENFORCEMENT
Date: 09/06/2016
Action: Staff Letter

Global Id: T0608100314
Action Type: Other
Date: 08/26/1987
Action: Leak Reported

Global Id: T0608100314
Action Type: RESPONSE
Date: 05/07/2003
Action: Request for Closure

Global Id: T0608100314
Action Type: RESPONSE
Date: 01/20/2004

Map ID
Direction
Distance
Elevation

MAP FINDINGS

Site

Database(s)

EDR ID Number
EPA ID Number

LUTZ FORD (Continued)

S101308619

Action: Unknown

Global Id: T0608100314
Action Type: ENFORCEMENT
Date: 09/13/2017
Action: Staff Letter

Global Id: T0608100314
Action Type: ENFORCEMENT
Date: 11/21/2017
Action: Staff Letter

Global Id: T0608100314
Action Type: Other
Date: 08/26/1987
Action: Leak Discovery

LUST:

Global Id: T0608100314
Status: Completed - Case Closed
Status Date: 02/11/2004

Global Id: T0608100314
Status: Open - Case Begin Date
Status Date: 08/26/1987

Global Id: T0608100314
Status: Open - Verification Monitoring
Status Date: 08/26/1987

LUST REG 2:

Region: 2
Facility Id: Not reported
Facility Status: Case Closed
Case Number: 440009
How Discovered: OM
Leak Cause: Unknown
Leak Source: Unknown
Date Leak Confirmed: Not reported
Oversight Program: LUST
Prelim. Site Assessment Workplan Submitted: Not reported
Preliminary Site Assessment Began: Not reported
Pollution Characterization Began: Not reported
Pollution Remediation Plan Submitted: Not reported
Date Remediation Action Underway: Not reported
Date Post Remedial Action Monitoring Began: 1/1/1965

SAN MATEO CO. LUST:

Name: LUTZ FORD
Address: 350 EL CAMINO REAL
City, State, Zip: MENLO PARK, CA
Region: SAN MATEO
Facility ID: 440009
Facility Status: 9- Case Closed
Global ID: T0608100314

Map ID
Direction
Distance
Elevation

MAP FINDINGS

Site

Database(s)

EDR ID Number
EPA ID Number

LUTZ FORD (Continued)

S101308619

APN Number: 071440050
Case Type: MENLO PARK, CA
EDR Link ID: MENLO PARK, CA

San Mateo Co. BI:

Name: PENINSULA FORD OF MENLO PARK
Address: 350 EL CAMINO REAL
City,State,Zip: MENLO PARK, CA 94025
Region: SAN MATEO
Facility ID: FA0017583
Prog Element Code: STORES MV FUELS OR WASTE ONLY
Record Id: PR0004143
Description: STORES MV FUELS OR WASTE ONLY
Facility Status: Inactive, non-billable

Name: PENINSULA FORD OF MENLO PARK
Address: 350 EL CAMINO REAL
City,State,Zip: MENLO PARK, CA 94025
Region: SAN MATEO
Facility ID: FA0017583
Prog Element Code: UNDERGROUND TANK - GENERAL
Record Id: PR0022538
Description: UNDERGROUND TANK - GENERAL
Facility Status: Inactive, non-billable

Name: PENINSULA FORD OF MENLO PARK
Address: 350 EL CAMINO REAL
City,State,Zip: MENLO PARK, CA 94025
Region: SAN MATEO
Facility ID: FA0017583
Prog Element Code: GENERATES and RECYCLES WASTE OIL/SOLVENT
Record Id: PR0025081
Description: GENERATES & RECYCLES WASTE OIL/SOLVENT
Facility Status: Inactive, non-billable

Name: PENINSULA FORD OF MENLO PARK
Address: 350 EL CAMINO REAL
City,State,Zip: MENLO PARK, CA 94025
Region: SAN MATEO
Facility ID: FA0017583
Prog Element Code: STORMWATER ANNUAL INSPECTION FEE
Record Id: PR0040566
Description: STORMWATER ANNUAL FEE - INSP FREQ EVERY 2 YRS
Facility Status: Inactive, non-billable

HIST CORTESE:

edr_fname: LUTZ FORD
edr_fadd1: 350 EL CAMINO REAL
City,State,Zip: MENLO PARK, CA
Region: CORTESE
Facility County Code: 41
Reg By: LTNKA
Reg Id: 41-0329

CERS:

Name: LUTZ FORD

Map ID
Direction
Distance
Elevation

MAP FINDINGS

Site

Database(s)

EDR ID Number
EPA ID Number

LUTZ FORD (Continued)

S101308619

Address: 350 EL CAMINO REAL
City,State,Zip: MENLO PARK, CA 94025
Site ID: 222098
CERS ID: T0608100314
CERS Description: Leaking Underground Storage Tank Cleanup Site
Affiliation:
Affiliation Type Desc: Regional Board Caseworker
Entity Name: Regional Water Board - SAN FRANCISCO BAY RWQCB (REGION 2)
Entity Title: Not reported
Affiliation Address: 1515 CLAY ST SUITE 1400
Affiliation City: OAKLAND
Affiliation State: CA
Affiliation Country: Not reported
Affiliation Zip: Not reported
Affiliation Phone: Not reported

94
SW
1/4-1/2
0.437 mi.
2305 ft.

SAN BRUNO FORD II
625 EL CAMINO REAL
MENLO PARK, CA 94025

CA San Mateo Co. BI S103984617
CA HIST CORTESE N/A

Relative:
Higher
Actual:
68 ft.

San Mateo Co. BI:
Name: RITE AID
Address: 625 EL CAMINO REAL
City,State,Zip: MENLO PARK, CA 94025
Region: SAN MATEO
Facility ID: FA0002793
Prog Element Code: GEN <1 TONS HAZ WASTE/YR
Record Id: PR0024785
Description: GEN <1 TONS HAZ WASTE/YR
Facility Status: Inactive, non-billable

Name: RITE AID
Address: 625 EL CAMINO REAL
City,State,Zip: MENLO PARK, CA 94025
Region: SAN MATEO
Facility ID: FA0002793
Prog Element Code: STORES HAZ MAT <219GAL,1,999LB, 879FT3
Record Id: PR0024786
Description: STORES HAZ MAT <219GAL,1,999LB, 879CF
Facility Status: Inactive, non-billable

Name: RITE AID
Address: 625 EL CAMINO REAL
City,State,Zip: MENLO PARK, CA 94025
Region: SAN MATEO
Facility ID: FA0002793
Prog Element Code: COND EXEMPT - SQ TREATMENT
Record Id: PR0030803
Description: COND EXEMPT - SQ TREATMENT
Facility Status: Inactive, non-billable

HIST CORTESE:
edr_fname: SAN BRUNO FORD II
edr_fadd1: 625 EL CAMINO REAL

Map ID
Direction
Distance
Elevation

MAP FINDINGS

Site

Database(s)

EDR ID Number
EPA ID Number

SAN BRUNO FORD II (Continued)

S103984617

City,State,Zip: MENLO PARK, CA 94025
Region: CORTESE
Facility County Code: 41
Reg By: LTNKA
Reg Id: 41-0816

J95
SW
1/4-1/2
0.437 mi.
2308 ft.

SHELL OIL CO
495 EL CAMINO
MENLO PARK, CA 94025

Site 3 of 4 in cluster J

CA LUST 1000288584
CA CERS HAZ WASTE CAD981401128
CA CERS TANKS
RCRA NonGen / NLR
CA San Mateo Co. BI
CA HIST CORTESE
CA CERS

Relative:
Higher

Actual:
66 ft.

LUST:

Name: SHELL
Address: 495 EL CAMINO REAL
City,State,Zip: MENLO PARK, CA 94025
Lead Agency: SAN MATEO COUNTY LOP
Case Type: LUST Cleanup Site
Geo Track: http://geotracker.waterboards.ca.gov/profile_report.asp?global_id=T10000000880
Global Id: T10000000880
Latitude: 37.450161599234
Longitude: -122.177195549011
Status: Completed - Case Closed
Status Date: 10/18/2011
Case Worker: Not reported
RB Case Number: Not reported
Local Agency: Not reported
File Location: Local Agency
Local Case Number: 440087
Potential Media Affect: Aquifer used for drinking water supply, Soil
Potential Contaminants of Concern: MTBE / TBA / Other Fuel Oxygenates, Gasoline
Site History: Can be extracted from most recent report in Geotracker or at San Mateo County offices if submitted prior to 2005, San Mateo County does not take responsibility for the accuracy of the statements made or any professional interpretations made in the referenced report.

LUST:

Global Id: T10000000880
Contact Type: Regional Board Caseworker
Contact Name: Regional Water Board
Organization Name: SAN FRANCISCO BAY RWQCB (REGION 2)
Address: 1515 CLAY ST SUITE 1400
City: OAKLAND
Email: Not reported
Phone Number: Not reported

LUST:

Global Id: T10000000880
Action Type: Other
Date: 09/11/2008
Action: Leak Discovery

Global Id: T10000000880
Action Type: RESPONSE
Date: 02/15/2011
Action: Monitoring Report - Quarterly

Map ID
Direction
Distance
Elevation

MAP FINDINGS

Site

Database(s)

EDR ID Number
EPA ID Number

SHELL OIL CO (Continued)

1000288584

Global Id: T10000000880
Action Type: RESPONSE
Date: 08/15/2011
Action: Site Assessment Report

Global Id: T10000000880
Action Type: RESPONSE
Date: 08/15/2011
Action: Monitoring Report - Quarterly

Global Id: T10000000880
Action Type: RESPONSE
Date: 05/15/2011
Action: Monitoring Report - Quarterly

Global Id: T10000000880
Action Type: RESPONSE
Date: 12/06/2010
Action: Soil and Water Investigation Report - Regulator Responded

Global Id: T10000000880
Action Type: ENFORCEMENT
Date: 01/22/2009
Action: Notice of Responsibility - #20090122

Global Id: T10000000880
Action Type: ENFORCEMENT
Date: 02/12/2009
Action: Notice of Responsibility - #20090212

Global Id: T10000000880
Action Type: ENFORCEMENT
Date: 02/10/2009
Action: Staff Letter - #20090110b

Global Id: T10000000880
Action Type: ENFORCEMENT
Date: 04/27/2009
Action: Staff Letter - #20090427

Global Id: T10000000880
Action Type: Other
Date: 11/11/2008
Action: Leak Reported

Global Id: T10000000880
Action Type: ENFORCEMENT
Date: 07/01/2009
Action: Staff Letter - #20090701

Global Id: T10000000880
Action Type: RESPONSE
Date: 03/06/2009
Action: Verbal Communication

Global Id: T10000000880
Action Type: ENFORCEMENT

Map ID
Direction
Distance
Elevation

MAP FINDINGS

Site

Database(s)

EDR ID Number
EPA ID Number

SHELL OIL CO (Continued)

1000288584

Date: 05/16/2011
Action: Staff Letter - #20110516

Global Id: T10000000880
Action Type: ENFORCEMENT
Date: 07/16/2010
Action: Staff Letter - #20100716

Global Id: T10000000880
Action Type: ENFORCEMENT
Date: 10/18/2011
Action: Staff Letter - #20111018

Global Id: T10000000880
Action Type: ENFORCEMENT
Date: 12/01/2011
Action: Notification - Fee Title Owners Notice - #20111201

Global Id: T10000000880
Action Type: ENFORCEMENT
Date: 01/20/2012
Action: Staff Letter - #20120120

Global Id: T10000000880
Action Type: ENFORCEMENT
Date: 10/11/2012
Action: Closure/No Further Action Letter - #20121011

Global Id: T10000000880
Action Type: RESPONSE
Date: 09/09/2009
Action: Preliminary Site Assessment Workplan

Global Id: T10000000880
Action Type: ENFORCEMENT
Date: 02/10/2009
Action: Staff Letter - #20090110a

LUST:

Global Id: T10000000880
Status: Completed - Case Closed
Status Date: 10/18/2011

Global Id: T10000000880
Status: Open - Case Begin Date
Status Date: 09/11/2008

Global Id: T10000000880
Status: Open - Site Assessment
Status Date: 03/02/2009

Global Id: T10000000880
Status: Open - Verification Monitoring
Status Date: 10/18/2011

Name: SHELL

Map ID
Direction
Distance
Elevation

MAP FINDINGS

Site

Database(s)

EDR ID Number
EPA ID Number

SHELL OIL CO (Continued)

1000288584

Address: 495 EL CAMINO REAL
City,State,Zip: MENLO PARK, CA 94025
Lead Agency: SAN MATEO COUNTY LOP
Case Type: LUST Cleanup Site
Geo Track: http://geotracker.waterboards.ca.gov/profile_report.asp?global_id=T0608100481
Global Id: T0608100481
Latitude: 37.4500839
Longitude: -122.177227
Status: Completed - Case Closed
Status Date: 06/01/2001
Case Worker: Not reported
RB Case Number: 41-0505
Local Agency: Not reported
File Location: Local Agency Warehouse
Local Case Number: 440010
Potential Media Affect: Other Groundwater (uses other than drinking water)
Potential Contaminants of Concern: Waste Oil / Motor / Hydraulic / Lubricating
Site History: Not reported

LUST:

Global Id: T0608100481
Contact Type: Regional Board Caseworker
Contact Name: Regional Water Board
Organization Name: SAN FRANCISCO BAY RWQCB (REGION 2)
Address: 1515 CLAY ST SUITE 1400
City: OAKLAND
Email: Not reported
Phone Number: Not reported

LUST:

Global Id: T0608100481
Action Type: Other
Date: 11/18/1988
Action: Leak Discovery

Global Id: T0608100481
Action Type: ENFORCEMENT
Date: 01/31/1989
Action: Notice of Responsibility - #1

Global Id: T0608100481
Action Type: Other
Date: 07/07/1987
Action: Leak Reported

LUST:

Global Id: T0608100481
Status: Completed - Case Closed
Status Date: 06/01/2001

Global Id: T0608100481
Status: Open - Case Begin Date
Status Date: 07/07/1987

LUST REG 2:

Map ID
Direction
Distance
Elevation

MAP FINDINGS

Site

Database(s)

EDR ID Number
EPA ID Number

SHELL OIL CO (Continued)

1000288584

Region: 2
Facility Id: Not reported
Facility Status: Case Closed
Case Number: 440010
How Discovered: OM
Leak Cause: Unknown
Leak Source: Unknown
Date Leak Confirmed: Not reported
Oversight Program: LUST
Prelim. Site Assessment Workplan Submitted: Not reported
Preliminary Site Assessment Began: Not reported
Pollution Characterization Began: Not reported
Pollution Remediation Plan Submitted: Not reported
Date Remediation Action Underway: Not reported
Date Post Remedial Action Monitoring Began: Not reported

SAN MATEO CO. LUST:

Name: SHELL
Address: 495 EL CAMINO REAL
City,State,Zip: MENLO PARK, CA
Region: SAN MATEO
Facility ID: 440087
Facility Status: 9- Case Closed
Global ID: Not reported
APN Number: 071411450
Case Type: MENLO PARK, CA
EDR Link ID: MENLO PARK, CA

Name: SHELL
Address: 495 EL CAMINO REAL
City,State,Zip: MENLO PARK, CA
Region: SAN MATEO
Facility ID: 440010
Facility Status: 9- Case Closed
Global ID: T0608100481
APN Number: 071411450
Case Type: MENLO PARK, CA
EDR Link ID: MENLO PARK, CA

CERS HAZ WASTE:

Site ID: 123440
CERS ID: 10069495
CERS Description: Hazardous Waste Generator

Violations:

Site ID: 123440
Site Name: HUDSON AUTO CARE
Violation Date: 09-06-2013
Citation: 40 CFR 1 265.173 - U.S. Code of Federal Regulations, Title 40, Chapter 1, Section(s) 265.173
Violation Description: Failure to properly close hazardous waste containers when not in active use.
Violation Notes: Returned to compliance on 09/24/2013. Oily soiled rags not stored in closed container. Fire hazard.
Violation Division: San Mateo County Environmental Health
Violation Program: HW
Violation Source: CERS

Map ID
Direction
Distance
Elevation

MAP FINDINGS

Site

Database(s)

EDR ID Number
EPA ID Number

SHELL OIL CO (Continued)

1000288584

Site ID: 123440
Site Name: HUDSON AUTO CARE
Violation Date: 09-18-2014
Citation: HSC 6.95 25508.1(a)-(e) - California Health and Safety Code, Chapter 6.95, Section(s) 25508.1(a)-(e)
Violation Description: Failure to electronically update business plan within 30 days of any one of the following events: A 100 percent or more increase in the quantity of a previously disclosed material. Any handling of a previously undisclosed hazardous materials at or above reportable quantities. A change of business address, business ownership, or business name.
Violation Notes: Returned to compliance on 03/24/2015. in CERS
Violation Division: San Mateo County Environmental Health
Violation Program: HMRRP
Violation Source: CERS

Site ID: 123440
Site Name: HUDSON AUTO CARE
Violation Date: 09-06-2013
Citation: 22 CCR 23 66273.5 - California Code of Regulations, Title 22, Chapter 23, Section(s) 66273.5
Violation Description: Failure to properly manage mercury containing lamp bulbs which are destined for reclamation or recycling from the date the bulbs were first discarded or broken.
Violation Notes: Returned to compliance on 09/24/2013.
Violation Division: San Mateo County Environmental Health
Violation Program: HW
Violation Source: CERS

Site ID: 123440
Site Name: HUDSON AUTO CARE
Violation Date: 09-08-2016
Citation: 40 CFR 1 265.173 - U.S. Code of Federal Regulations, Title 40, Chapter 1, Section(s) 265.173
Violation Description: Failure to meet the following container management requirements: (a) A container holding hazardous waste must always be closed during storage, except when it is necessary to add or remove waste. (b) A container holding hazardous waste must not be opened, handled, or stored in a manner which may rupture the container or cause it to leak.
Violation Notes: Returned to compliance on 09/08/2016. Observed open used oil and waste coolant containers. Closed during inspection.
Violation Division: San Mateo County Environmental Health
Violation Program: HW
Violation Source: CERS

Site ID: 123440
Site Name: HUDSON AUTO CARE
Violation Date: 07-27-2018
Citation: HSC 6.95 25505(a)(4) - California Health and Safety Code, Chapter 6.95, Section(s) 25505(a)(4)
Violation Description: Failure to provide initial and annual training to all employees in safety procedures in the event of a release or threatened release of a hazardous material or failure to document and maintain training records for a minimum of three years.
Violation Notes: Returned to compliance on 08/01/2018. Training records unavailable at time of inspection. Please provide copies of training records to the

Map ID
Direction
Distance
Elevation

MAP FINDINGS

Site

Database(s)

EDR ID Number
EPA ID Number

SHELL OIL CO (Continued)

1000288584

inspector within 30 days.
Violation Division: San Mateo County Environmental Health
Violation Program: HMRRP
Violation Source: CERS

Site ID: 123440
Site Name: HUDSON AUTO CARE
Violation Date: 09-06-2013
Citation: 19 CCR 4 2729.5 - California Code of Regulations, Title 19, Chapter 4, Section(s) 2729.5
Violation Description: Failure to submit inventory reports (Activities, Owner/Operator, Hazardous Materials Descriptions and Map pages, if required. Documentation must be resubmitted (for facilities which exceed EPCRA thresholds) or re-certified (for facilities which do not exceed EPCRA thresholds) by March 1.

Violation Notes: Returned to compliance on 09/24/2013.
Violation Division: San Mateo County Environmental Health
Violation Program: HMRRP
Violation Source: CERS

Site ID: 123440
Site Name: HUDSON AUTO CARE
Violation Date: 09-08-2016
Citation: 40 CFR 1 265.171 - U.S. Code of Federal Regulations, Title 40, Chapter 1, Section(s) 265.171
Violation Description: Failure to accumulate hazardous waste in a container that is in good condition.
Violation Notes: Returned to compliance on 10/12/2016. Observed liquid in the secondary under the used oil containers. Have this liquid removed and maintain clean and dry to enable leaks from drums to be observed. Spills of oil observed on top of used oil drums. Clean up spills immediately. Send photos to inspector within 30 days to verify these issues have been addressed.

Violation Division: San Mateo County Environmental Health
Violation Program: HW
Violation Source: CERS

Site ID: 123440
Site Name: HUDSON AUTO CARE
Violation Date: 09-06-2013
Citation: 19 CCR 4 2729.2(a)(1) - California Code of Regulations, Title 19, Chapter 4, Section(s) 2729.2(a)(1)
Violation Description: Owner/Operator failed to complete and/or submit the Business Activities Page and/or Business Owner Operator Identification Page.
Violation Notes: Returned to compliance on 09/24/2013.
Violation Division: San Mateo County Environmental Health
Violation Program: HMRRP
Violation Source: CERS

Site ID: 123440
Site Name: HUDSON AUTO CARE
Violation Date: 09-06-2013
Citation: 40 CFR 1 265.31 - U.S. Code of Federal Regulations, Title 40, Chapter 1, Section(s) 265.31
Violation Description: Failure to maintain and operate the facility to minimize the possibility of a fire, explosion, or any unplanned sudden or non-sudden release of hazardous waste or hazardous waste constituents

Map ID
Direction
Distance
Elevation

MAP FINDINGS

Site

Database(s)

EDR ID Number
EPA ID Number

SHELL OIL CO (Continued)

1000288584

Violation Notes: to the air, soil, or surface water which could threaten human health or the environment.
Returned to compliance on 09/24/2013. keep potentially flammable oily/saturated rags in covered metal container.

Violation Division: San Mateo County Environmental Health
Violation Program: HW
Violation Source: CERS

Site ID: 123440
Site Name: HUDSON AUTO CARE
Violation Date: 09-18-2014
Citation: 22 CCR 12 66262.34(d) - California Code of Regulations, Title 22, Chapter 12, Section(s) 66262.34(d)

Violation Description: Failure to dispose of hazardous waste within 180 days (or 270 if waste is transported over 200 miles) for the generator who generates less than 1000 kilogram per month, but more than 100 kilograms per month.

Violation Notes: Returned to compliance on 09/19/2014. No evidence that Oil filters waste has been disposed off in a compliant time frame. 9/22/14: Facility sent in proof that filters were disposed of in compliance.

Violation Division: San Mateo County Environmental Health
Violation Program: HW
Violation Source: CERS

Site ID: 123440
Site Name: HUDSON AUTO CARE
Violation Date: 09-06-2013
Citation: 22 CCR 15 66265.32 - California Code of Regulations, Title 22, Chapter 15, Section(s) 66265.32

Violation Description: Failure of the facility to maintain the following emergency equipment or equivalents: 1) An internal communications or alarm system capable of providing immediate emergency instruction (voice or signal) to facility personnel; 2) A device, such as a telephone (immediately available at the scene of Operations/ Maintenance) or a hand-held two-way radio, capable of summoning emergency assistance from local police departments, fire departments, or State or local emergency response teams; 3) Portable fire extinguishers, fire control equipment (including special extinguishing equipment, such as that using foam, inert gas, or dry chemicals), spill control equipment, and decontamination equipment; and 4) Water at adequate volume and pressure to supply water hose streams, or foam producing equipment, or automatic sprinklers, or water spray systems.

Violation Notes: Returned to compliance on 09/24/2013. No Eyewash available. ALso has fire extinguisher signs posted where there are no fire extinguishers.

Violation Division: San Mateo County Environmental Health
Violation Program: HW
Violation Source: CERS

Evaluation:
Eval General Type: Other/Unknown
Eval Date: 03-24-2015
Violations Found: No
Eval Type: Other, not routine, done by local agency
Eval Notes: Not reported
Eval Division: San Mateo County Environmental Health
Eval Program: HMRRP
Eval Source: CERS

Map ID
Direction
Distance
Elevation

MAP FINDINGS

Site

Database(s)

EDR ID Number
EPA ID Number

SHELL OIL CO (Continued)

1000288584

Eval General Type:	Compliance Evaluation Inspection
Eval Date:	09-06-2013
Violations Found:	Yes
Eval Type:	Routine done by local agency
Eval Notes:	Not reported
Eval Division:	San Mateo County Environmental Health
Eval Program:	HMRRP
Eval Source:	CERS
Eval General Type:	Compliance Evaluation Inspection
Eval Date:	09-08-2016
Violations Found:	No
Eval Type:	Routine done by local agency
Eval Notes:	Not reported
Eval Division:	San Mateo County Environmental Health
Eval Program:	HMRRP
Eval Source:	CERS
Eval General Type:	Compliance Evaluation Inspection
Eval Date:	09-08-2016
Violations Found:	Yes
Eval Type:	Routine done by local agency
Eval Notes:	Not reported
Eval Division:	San Mateo County Environmental Health
Eval Program:	HW
Eval Source:	CERS
Eval General Type:	Compliance Evaluation Inspection
Eval Date:	09-10-2013
Violations Found:	No
Eval Type:	Routine done by local agency
Eval Notes:	upload incomplete from inspection, this entry is to update inspection frequency.
Eval Division:	San Mateo County Environmental Health
Eval Program:	HW
Eval Source:	CERS
Eval General Type:	Compliance Evaluation Inspection
Eval Date:	09-18-2014
Violations Found:	Yes
Eval Type:	Routine done by local agency
Eval Notes:	Not reported
Eval Division:	San Mateo County Environmental Health
Eval Program:	HW
Eval Source:	CERS
Eval General Type:	Other/Unknown
Eval Date:	04-17-2017
Violations Found:	No
Eval Type:	Other, not routine, done by local agency
Eval Notes:	Not reported
Eval Division:	San Mateo County Environmental Health
Eval Program:	HMRRP
Eval Source:	CERS
Eval General Type:	Compliance Evaluation Inspection
Eval Date:	07-27-2018

Map ID
Direction
Distance
Elevation

MAP FINDINGS

Site

Database(s)

EDR ID Number
EPA ID Number

SHELL OIL CO (Continued)

1000288584

Violations Found: Yes
Eval Type: Routine done by local agency
Eval Notes: Not reported
Eval Division: San Mateo County Environmental Health
Eval Program: HMRRP
Eval Source: CERS

Eval General Type: Compliance Evaluation Inspection
Eval Date: 09-06-2013
Violations Found: Yes
Eval Type: Routine done by local agency
Eval Notes: Not reported
Eval Division: San Mateo County Environmental Health
Eval Program: HW
Eval Source: CERS

Eval General Type: Other/Unknown
Eval Date: 09-08-2016
Violations Found: No
Eval Type: Other, not routine, done by local agency
Eval Notes: Not reported
Eval Division: San Mateo County Environmental Health
Eval Program: HW
Eval Source: CERS

Eval General Type: Compliance Evaluation Inspection
Eval Date: 09-17-2015
Violations Found: No
Eval Type: Routine done by local agency
Eval Notes: Not reported
Eval Division: San Mateo County Environmental Health
Eval Program: HW
Eval Source: CERS

Eval General Type: Other/Unknown
Eval Date: 10-15-2018
Violations Found: No
Eval Type: Other, not routine, done by local agency
Eval Notes: Not reported
Eval Division: San Mateo County Environmental Health
Eval Program: HMRRP
Eval Source: CERS

Eval General Type: Compliance Evaluation Inspection
Eval Date: 09-17-2015
Violations Found: No
Eval Type: Routine done by local agency
Eval Notes: Not reported
Eval Division: San Mateo County Environmental Health
Eval Program: HMRRP
Eval Source: CERS

Eval General Type: Compliance Evaluation Inspection
Eval Date: 09-18-2014
Violations Found: Yes
Eval Type: Routine done by local agency
Eval Notes: Not reported

Map ID
Direction
Distance
Elevation

MAP FINDINGS

Site

Database(s)

EDR ID Number
EPA ID Number

SHELL OIL CO (Continued)

1000288584

Eval Division: San Mateo County Environmental Health
Eval Program: HMRRP
Eval Source: CERS

Eval General Type: Other/Unknown
Eval Date: 01-07-2019
Violations Found: No
Eval Type: Other, not routine, done by local agency
Eval Notes: Not reported
Eval Division: San Mateo County Environmental Health
Eval Program: HMRRP
Eval Source: CERS

Eval General Type: Other/Unknown
Eval Date: 04-04-2017
Violations Found: No
Eval Type: Other, not routine, done by local agency
Eval Notes: Accepted with comments.
Eval Division: San Mateo County Environmental Health
Eval Program: HMRRP
Eval Source: CERS

Eval General Type: Other/Unknown
Eval Date: 04-04-2018
Violations Found: No
Eval Type: Other, not routine, done by local agency
Eval Notes: Not reported
Eval Division: San Mateo County Environmental Health
Eval Program: HMRRP
Eval Source: CERS

Eval General Type: Other/Unknown
Eval Date: 07-27-2018
Violations Found: No
Eval Type: Other, not routine, done by local agency
Eval Notes: Not reported
Eval Division: San Mateo County Environmental Health
Eval Program: HW
Eval Source: CERS

Eval General Type: Other/Unknown
Eval Date: 08-31-2017
Violations Found: No
Eval Type: Other, not routine, done by local agency
Eval Notes: Not reported
Eval Division: San Mateo County Environmental Health
Eval Program: HMRRP
Eval Source: CERS

Enforcement Action:
Site ID: 123440
Site Name: HUDSON AUTO CARE
Site Address: 495 EL CAMINO REAL
Site City: MENLO PARK
Site Zip: 94025
Enf Action Date: 09-06-2013
Enf Action Type: Notice of Violation (Unified Program)

Map ID
Direction
Distance
Elevation

MAP FINDINGS

Site

Database(s)

EDR ID Number
EPA ID Number

SHELL OIL CO (Continued)

1000288584

Enf Action Description: Notice of Violation Issued by the Inspector at the Time of Inspection
Enf Action Notes: Not reported
Enf Action Division: San Mateo County Environmental Health
Enf Action Program: HMRRP
Enf Action Source: CERS

Site ID: 123440
Site Name: HUDSON AUTO CARE
Site Address: 495 EL CAMINO REAL
Site City: MENLO PARK
Site Zip: 94025
Enf Action Date: 09-06-2013
Enf Action Type: Notice of Violation (Unified Program)
Enf Action Description: Notice of Violation Issued by the Inspector at the Time of Inspection
Enf Action Notes: Not reported
Enf Action Division: San Mateo County Environmental Health
Enf Action Program: HW
Enf Action Source: CERS

Site ID: 123440
Site Name: HUDSON AUTO CARE
Site Address: 495 EL CAMINO REAL
Site City: MENLO PARK
Site Zip: 94025
Enf Action Date: 09-18-2014
Enf Action Type: Notice of Violation (Unified Program)
Enf Action Description: Notice of Violation Issued by the Inspector at the Time of Inspection
Enf Action Notes: Not reported
Enf Action Division: San Mateo County Environmental Health
Enf Action Program: HMRRP
Enf Action Source: CERS

Site ID: 123440
Site Name: HUDSON AUTO CARE
Site Address: 495 EL CAMINO REAL
Site City: MENLO PARK
Site Zip: 94025
Enf Action Date: 09-18-2014
Enf Action Type: Notice of Violation (Unified Program)
Enf Action Description: Notice of Violation Issued by the Inspector at the Time of Inspection
Enf Action Notes: Not reported
Enf Action Division: San Mateo County Environmental Health
Enf Action Program: HW
Enf Action Source: CERS

Coordinates:
Site ID: 123440
Facility Name: HUDSON AUTO CARE
Env Int Type Code: HWG
Program ID: 10069495
Coord Name: Not reported
Ref Point Type Desc: Unknown
Latitude: 37.450012
Longitude: -122.177109

Affiliation:

Map ID
Direction
Distance
Elevation

MAP FINDINGS

Site

Database(s)

EDR ID Number
EPA ID Number

SHELL OIL CO (Continued)

1000288584

Affiliation Type Desc: Environmental Contact
Entity Name: RICHARD HUDSON
Entity Title: Not reported
Affiliation Address: 495 EL CAMINO REAL
Affiliation City: MENLO PARK
Affiliation State: CA
Affiliation Country: Not reported
Affiliation Zip: 94025
Affiliation Phone: Not reported

Affiliation Type Desc: Property Owner
Entity Name: RICHARD HUDSON
Entity Title: Not reported
Affiliation Address: 11989 DUBLIN BLVD
Affiliation City: DUBLIN
Affiliation State: CA
Affiliation Country: United States
Affiliation Zip: 94568
Affiliation Phone: (925) 872-0058

Affiliation Type Desc: Document Preparer
Entity Name: RICHARD HUDSON
Entity Title: Not reported
Affiliation Address: Not reported
Affiliation City: Not reported
Affiliation State: Not reported
Affiliation Country: Not reported
Affiliation Zip: Not reported
Affiliation Phone: Not reported

Affiliation Type Desc: Facility Mailing Address
Entity Name: Mailing Address
Entity Title: Not reported
Affiliation Address: 495 EL CAMINO REAL
Affiliation City: MENLO PARK
Affiliation State: CA
Affiliation Country: Not reported
Affiliation Zip: 94025
Affiliation Phone: Not reported

Affiliation Type Desc: Identification Signer
Entity Name: RICHARD HUDSON
Entity Title: PRESIDENT
Affiliation Address: Not reported
Affiliation City: Not reported
Affiliation State: Not reported
Affiliation Country: Not reported
Affiliation Zip: Not reported
Affiliation Phone: Not reported

Affiliation Type Desc: CUPA District
Entity Name: San Mateo County Environmental Health
Entity Title: Not reported
Affiliation Address: 2000 Alameda de las Pulgas, Suite 100
Affiliation City: San Mateo
Affiliation State: CA
Affiliation Country: Not reported

Map ID
Direction
Distance
Elevation

MAP FINDINGS

Site

Database(s)

EDR ID Number
EPA ID Number

SHELL OIL CO (Continued)

1000288584

Affiliation Zip: 94403
Affiliation Phone: (650) 372-6200

Affiliation Type Desc: Parent Corporation
Entity Name: HUDSON AUTO CARE
Entity Title: Not reported
Affiliation Address: Not reported
Affiliation City: Not reported
Affiliation State: Not reported
Affiliation Country: Not reported
Affiliation Zip: Not reported
Affiliation Phone: Not reported

Affiliation Type Desc: Legal Owner
Entity Name: HUDSON, RICHARD
Entity Title: Not reported
Affiliation Address: 495 EL CAMINO REAL
Affiliation City: MENLO PARK
Affiliation State: CA
Affiliation Country: United States
Affiliation Zip: 94025
Affiliation Phone: (925) 872-0058

Affiliation Type Desc: Operator
Entity Name: HUDSON AUTO CARE
Entity Title: Not reported
Affiliation Address: Not reported
Affiliation City: Not reported
Affiliation State: Not reported
Affiliation Country: Not reported
Affiliation Zip: Not reported
Affiliation Phone: (925) 872-0058

Site ID: 135109
CERS ID: 10066036
CERS Description: Hazardous Waste Generator

Violations:
Site ID: 135109
Site Name: MIDDLE AVE SHELL #137
Violation Date: 09-18-2014
Citation: 22 CCR 15 66265.35 - California Code of Regulations, Title 22, Chapter 15, Section(s) 66265.35
Violation Description: Failure to maintain aisle space to allow the unobstructed movement of personnel, fire protection, spill control equipment, and decontamination equipment to any area of facility operation in an emergency, unless it can be demonstrated to the Department that aisle space is not needed for any of these purposes.
Violation Notes: Returned to compliance on 09/17/2015.
Violation Division: San Mateo County Environmental Health
Violation Program: HW
Violation Source: CERS

Evaluation:
Eval General Type: Compliance Evaluation Inspection
Eval Date: 08-23-2018

Map ID
Direction
Distance
Elevation

MAP FINDINGS

Site

Database(s)

EDR ID Number
EPA ID Number

SHELL OIL CO (Continued)

1000288584

Violations Found: No
Eval Type: Routine done by local agency
Eval Notes: Not reported
Eval Division: San Mateo County Environmental Health
Eval Program: UST
Eval Source: CERS

Eval General Type: Compliance Evaluation Inspection
Eval Date: 09-17-2013
Violations Found: No
Eval Type: Routine done by local agency
Eval Notes: Not reported
Eval Division: San Mateo County Environmental Health
Eval Program: UST
Eval Source: CERS

Eval General Type: Compliance Evaluation Inspection
Eval Date: 09-17-2015
Violations Found: No
Eval Type: Routine done by local agency
Eval Notes: Not reported
Eval Division: San Mateo County Environmental Health
Eval Program: UST
Eval Source: CERS

Eval General Type: Other/Unknown
Eval Date: 09-17-2018
Violations Found: No
Eval Type: Other, not routine, done by local agency
Eval Notes: Not reported
Eval Division: San Mateo County Environmental Health
Eval Program: UST
Eval Source: CERS

Eval General Type: Compliance Evaluation Inspection
Eval Date: 09-18-2014
Violations Found: No
Eval Type: Routine done by local agency
Eval Notes: Not reported
Eval Division: San Mateo County Environmental Health
Eval Program: HMRRP
Eval Source: CERS

Eval General Type: Compliance Evaluation Inspection
Eval Date: 09-18-2014
Violations Found: Yes
Eval Type: Routine done by local agency
Eval Notes: Not reported
Eval Division: San Mateo County Environmental Health
Eval Program: HW
Eval Source: CERS

Eval General Type: Other/Unknown
Eval Date: 03-24-2015
Violations Found: No
Eval Type: Other, not routine, done by local agency
Eval Notes: UST forms review

Map ID
Direction
Distance
Elevation

MAP FINDINGS

Site

Database(s)

EDR ID Number
EPA ID Number

SHELL OIL CO (Continued)

1000288584

Eval Division: San Mateo County Environmental Health
Eval Program: UST
Eval Source: CERS

Eval General Type: Other/Unknown
Eval Date: 08-18-2015
Violations Found: No
Eval Type: Other, not routine, done by local agency
Eval Notes: Not reported
Eval Division: San Mateo County Environmental Health
Eval Program: UST
Eval Source: CERS

Eval General Type: Other/Unknown
Eval Date: 08-23-2018
Violations Found: No
Eval Type: Other, not routine, done by local agency
Eval Notes: Not reported
Eval Division: San Mateo County Environmental Health
Eval Program: UST
Eval Source: CERS

Eval General Type: Compliance Evaluation Inspection
Eval Date: 08-31-2017
Violations Found: No
Eval Type: Routine done by local agency
Eval Notes: Not reported
Eval Division: San Mateo County Environmental Health
Eval Program: UST
Eval Source: CERS

Eval General Type: Compliance Evaluation Inspection
Eval Date: 09-08-2016
Violations Found: No
Eval Type: Routine done by local agency
Eval Notes: Not reported
Eval Division: San Mateo County Environmental Health
Eval Program: UST
Eval Source: CERS

Eval General Type: Compliance Evaluation Inspection
Eval Date: 09-18-2014
Violations Found: No
Eval Type: Routine done by local agency
Eval Notes: Not reported
Eval Division: San Mateo County Environmental Health
Eval Program: UST
Eval Source: CERS

Eval General Type: Other/Unknown
Eval Date: 02-12-2015
Violations Found: No
Eval Type: Other, not routine, done by local agency
Eval Notes: SB989 report
Eval Division: San Mateo County Environmental Health
Eval Program: UST
Eval Source: CERS

Map ID
Direction
Distance
Elevation

MAP FINDINGS

Site

Database(s)

EDR ID Number
EPA ID Number

SHELL OIL CO (Continued)

1000288584

Eval General Type:	Other/Unknown
Eval Date:	08-18-2015
Violations Found:	No
Eval Type:	Other, not routine, done by local agency
Eval Notes:	Not reported
Eval Division:	San Mateo County Environmental Health
Eval Program:	HMRRP
Eval Source:	CERS
Eval General Type:	Other/Unknown
Eval Date:	08-31-2017
Violations Found:	No
Eval Type:	Other, not routine, done by local agency
Eval Notes:	Not reported
Eval Division:	San Mateo County Environmental Health
Eval Program:	HMRRP
Eval Source:	CERS
Eval General Type:	Compliance Evaluation Inspection
Eval Date:	09-08-2016
Violations Found:	No
Eval Type:	Routine done by local agency
Eval Notes:	Not reported
Eval Division:	San Mateo County Environmental Health
Eval Program:	HMRRP
Eval Source:	CERS
Eval General Type:	Other/Unknown
Eval Date:	08-31-2017
Violations Found:	No
Eval Type:	Other, not routine, done by local agency
Eval Notes:	Not reported
Eval Division:	San Mateo County Environmental Health
Eval Program:	UST
Eval Source:	CERS
Eval General Type:	Compliance Evaluation Inspection
Eval Date:	09-08-2016
Violations Found:	No
Eval Type:	Routine done by local agency
Eval Notes:	Ensure annual disposal of hazardous waste.
Eval Division:	San Mateo County Environmental Health
Eval Program:	HW
Eval Source:	CERS
Eval General Type:	Other/Unknown
Eval Date:	09-08-2016
Violations Found:	No
Eval Type:	Other, not routine, done by local agency
Eval Notes:	Not reported
Eval Division:	San Mateo County Environmental Health
Eval Program:	UST
Eval Source:	CERS
Eval General Type:	Compliance Evaluation Inspection
Eval Date:	09-17-2013
Violations Found:	No

Map ID
Direction
Distance
Elevation

MAP FINDINGS

Site

Database(s)

EDR ID Number
EPA ID Number

SHELL OIL CO (Continued)

1000288584

Eval Type:	Routine done by local agency
Eval Notes:	Not reported
Eval Division:	San Mateo County Environmental Health
Eval Program:	HMRRP
Eval Source:	CERS
Eval General Type:	Compliance Evaluation Inspection
Eval Date:	09-17-2013
Violations Found:	No
Eval Type:	Routine done by local agency
Eval Notes:	Not reported
Eval Division:	San Mateo County Environmental Health
Eval Program:	HW
Eval Source:	CERS
Eval General Type:	Other/Unknown
Eval Date:	09-17-2014
Violations Found:	No
Eval Type:	Other, not routine, done by local agency
Eval Notes:	Not reported
Eval Division:	San Mateo County Environmental Health
Eval Program:	HMRRP
Eval Source:	CERS
Eval General Type:	Compliance Evaluation Inspection
Eval Date:	09-17-2015
Violations Found:	No
Eval Type:	Routine done by local agency
Eval Notes:	Not reported
Eval Division:	San Mateo County Environmental Health
Eval Program:	HMRRP
Eval Source:	CERS
Eval General Type:	Compliance Evaluation Inspection
Eval Date:	09-17-2015
Violations Found:	No
Eval Type:	Routine done by local agency
Eval Notes:	Not reported
Eval Division:	San Mateo County Environmental Health
Eval Program:	HW
Eval Source:	CERS
Eval General Type:	Other/Unknown
Eval Date:	10-21-2015
Violations Found:	No
Eval Type:	Other, not routine, done by local agency
Eval Notes:	Not reported
Eval Division:	San Mateo County Environmental Health
Eval Program:	UST
Eval Source:	CERS
Eval General Type:	Other/Unknown
Eval Date:	10-22-2013
Violations Found:	No
Eval Type:	Other, not routine, done by local agency
Eval Notes:	Not reported
Eval Division:	San Mateo County Environmental Health

Map ID
Direction
Distance
Elevation

MAP FINDINGS

Site

Database(s)

EDR ID Number
EPA ID Number

SHELL OIL CO (Continued)

1000288584

Eval Program: UST
Eval Source: CERS

Enforcement Action:
Site ID: 135109
Site Name: MIDDLE AVE SHELL #137
Site Address: 495 EL CAMINO REAL
Site City: MENLO PARK
Site Zip: 94025
Enf Action Date: 09-18-2014
Enf Action Type: Notice of Violation (Unified Program)
Enf Action Description: Notice of Violation Issued by the Inspector at the Time of Inspection
Enf Action Notes: Not reported
Enf Action Division: San Mateo County Environmental Health
Enf Action Program: HW
Enf Action Source: CERS

Coordinates:
Site ID: 135109
Facility Name: MIDDLE AVE SHELL #137
Env Int Type Code: HWG
Program ID: 10066036
Coord Name: Not reported
Ref Point Type Desc: Unknown
Latitude: 37.450012
Longitude: -122.177109

Affiliation:
Affiliation Type Desc: Environmental Contact
Entity Name: Sunny Goyal
Entity Title: Not reported
Affiliation Address: 41805 Albrae Street
Affiliation City: Fremont
Affiliation State: CA
Affiliation Country: Not reported
Affiliation Zip: 94538
Affiliation Phone: Not reported

Affiliation Type Desc: UST Permit Applicant
Entity Name: Sunny Goyal
Entity Title: Project Manager
Affiliation Address: Not reported
Affiliation City: Not reported
Affiliation State: Not reported
Affiliation Country: Not reported
Affiliation Zip: Not reported
Affiliation Phone: (510) 657-9150

Affiliation Type Desc: UST Tank Owner
Entity Name: AU Energy, LLC
Entity Title: Not reported
Affiliation Address: 41805 Albrae Street
Affiliation City: Fremont
Affiliation State: CA
Affiliation Country: United States
Affiliation Zip: 94538

Map ID
Direction
Distance
Elevation

MAP FINDINGS

Site

Database(s)

EDR ID Number
EPA ID Number

SHELL OIL CO (Continued)

1000288584

Affiliation Phone: (510) 657-9150

Affiliation Type Desc: CUPA District
Entity Name: San Mateo County Environmental Health
Entity Title: Not reported
Affiliation Address: 2000 Alameda de las Pulgas, Suite 100
Affiliation City: San Mateo
Affiliation State: CA
Affiliation Country: Not reported
Affiliation Zip: 94403
Affiliation Phone: (650) 372-6200

Affiliation Type Desc: Document Preparer
Entity Name: Stantec Consulting Services Inc.
Entity Title: Not reported
Affiliation Address: Not reported
Affiliation City: Not reported
Affiliation State: Not reported
Affiliation Country: Not reported
Affiliation Zip: Not reported
Affiliation Phone: Not reported

Affiliation Type Desc: Facility Mailing Address
Entity Name: Mailing Address
Entity Title: Not reported
Affiliation Address: 41805 Albrae Street
Affiliation City: Fremont
Affiliation State: CA
Affiliation Country: Not reported
Affiliation Zip: 94538
Affiliation Phone: Not reported

Affiliation Type Desc: Identification Signer
Entity Name: Sunny Goyal
Entity Title: Project Manager
Affiliation Address: Not reported
Affiliation City: Not reported
Affiliation State: Not reported
Affiliation Country: Not reported
Affiliation Zip: Not reported
Affiliation Phone: Not reported

Affiliation Type Desc: Legal Owner
Entity Name: AU Energy, LLC
Entity Title: Not reported
Affiliation Address: 41805 Albrae Street
Affiliation City: Fremont
Affiliation State: CA
Affiliation Country: United States
Affiliation Zip: 94538
Affiliation Phone: (510) 657-9150

Affiliation Type Desc: Parent Corporation
Entity Name: AU Energy LLC
Entity Title: Not reported
Affiliation Address: Not reported
Affiliation City: Not reported

Map ID
Direction
Distance
Elevation

MAP FINDINGS

Site

Database(s)

EDR ID Number
EPA ID Number

SHELL OIL CO (Continued)

1000288584

Affiliation State: Not reported
Affiliation Country: Not reported
Affiliation Zip: Not reported
Affiliation Phone: Not reported

Affiliation Type Desc: Property Owner
Entity Name: AU Energy, LLC
Entity Title: Not reported
Affiliation Address: 41805 Albrae Street
Affiliation City: Fremont
Affiliation State: CA
Affiliation Country: United States
Affiliation Zip: 94538
Affiliation Phone: (510) 657-9150

Affiliation Type Desc: UST Property Owner Name
Entity Name: AU Energy, LLC
Entity Title: Not reported
Affiliation Address: 41805 Albrae Street
Affiliation City: Fremont
Affiliation State: CA
Affiliation Country: United States
Affiliation Zip: 94538
Affiliation Phone: (510) 657-9150

Affiliation Type Desc: Operator
Entity Name: AU Energy, LLC
Entity Title: Not reported
Affiliation Address: Not reported
Affiliation City: Not reported
Affiliation State: Not reported
Affiliation Country: Not reported
Affiliation Zip: Not reported
Affiliation Phone: (510) 364-0883

Affiliation Type Desc: UST Tank Operator
Entity Name: AU Energy, LLC
Entity Title: Not reported
Affiliation Address: 41805 Albrae Street
Affiliation City: Fremont
Affiliation State: CA
Affiliation Country: United States
Affiliation Zip: 94538
Affiliation Phone: (510) 657-9150

CERS TANKS:

Name: MIDDLE AVE SHELL #137
Address: 495 EL CAMINO REAL
City,State,Zip: MENLO PARK, CA 94025
Site ID: 135109
CERS ID: 10066036
CERS Description: Underground Storage Tank

Violations:

Site ID: 135109
Site Name: MIDDLE AVE SHELL #137

Map ID
Direction
Distance
Elevation

MAP FINDINGS

Site

Database(s)

EDR ID Number
EPA ID Number

SHELL OIL CO (Continued)

1000288584

Violation Date: 09-18-2014
Citation: 22 CCR 15 66265.35 - California Code of Regulations, Title 22, Chapter 15, Section(s) 66265.35
Violation Description: Failure to maintain aisle space to allow the unobstructed movement of personnel, fire protection, spill control equipment, and decontamination equipment to any area of facility operation in an emergency, unless it can be demonstrated to the Department that aisle space is not needed for any of these purposes.
Violation Notes: Returned to compliance on 09/17/2015.
Violation Division: San Mateo County Environmental Health
Violation Program: HW
Violation Source: CERS

Evaluation:

Eval General Type: Compliance Evaluation Inspection
Eval Date: 08-23-2018
Violations Found: No
Eval Type: Routine done by local agency
Eval Notes: Not reported
Eval Division: San Mateo County Environmental Health
Eval Program: UST
Eval Source: CERS

Eval General Type: Compliance Evaluation Inspection
Eval Date: 09-17-2013
Violations Found: No
Eval Type: Routine done by local agency
Eval Notes: Not reported
Eval Division: San Mateo County Environmental Health
Eval Program: UST
Eval Source: CERS

Eval General Type: Compliance Evaluation Inspection
Eval Date: 09-17-2015
Violations Found: No
Eval Type: Routine done by local agency
Eval Notes: Not reported
Eval Division: San Mateo County Environmental Health
Eval Program: UST
Eval Source: CERS

Eval General Type: Other/Unknown
Eval Date: 09-17-2018
Violations Found: No
Eval Type: Other, not routine, done by local agency
Eval Notes: Not reported
Eval Division: San Mateo County Environmental Health
Eval Program: UST
Eval Source: CERS

Eval General Type: Compliance Evaluation Inspection
Eval Date: 09-18-2014
Violations Found: No
Eval Type: Routine done by local agency
Eval Notes: Not reported
Eval Division: San Mateo County Environmental Health
Eval Program: HMRRP

Map ID
Direction
Distance
Elevation

MAP FINDINGS

Site

Database(s)

EDR ID Number
EPA ID Number

SHELL OIL CO (Continued)

1000288584

Eval Source: CERS

Eval General Type: Compliance Evaluation Inspection
Eval Date: 09-18-2014
Violations Found: Yes
Eval Type: Routine done by local agency
Eval Notes: Not reported
Eval Division: San Mateo County Environmental Health
Eval Program: HW
Eval Source: CERS

Eval General Type: Other/Unknown
Eval Date: 03-24-2015
Violations Found: No
Eval Type: Other, not routine, done by local agency
Eval Notes: UST forms review
Eval Division: San Mateo County Environmental Health
Eval Program: UST
Eval Source: CERS

Eval General Type: Other/Unknown
Eval Date: 08-18-2015
Violations Found: No
Eval Type: Other, not routine, done by local agency
Eval Notes: Not reported
Eval Division: San Mateo County Environmental Health
Eval Program: UST
Eval Source: CERS

Eval General Type: Other/Unknown
Eval Date: 08-23-2018
Violations Found: No
Eval Type: Other, not routine, done by local agency
Eval Notes: Not reported
Eval Division: San Mateo County Environmental Health
Eval Program: UST
Eval Source: CERS

Eval General Type: Compliance Evaluation Inspection
Eval Date: 08-31-2017
Violations Found: No
Eval Type: Routine done by local agency
Eval Notes: Not reported
Eval Division: San Mateo County Environmental Health
Eval Program: UST
Eval Source: CERS

Eval General Type: Compliance Evaluation Inspection
Eval Date: 09-08-2016
Violations Found: No
Eval Type: Routine done by local agency
Eval Notes: Not reported
Eval Division: San Mateo County Environmental Health
Eval Program: UST
Eval Source: CERS

Eval General Type: Compliance Evaluation Inspection

Map ID
Direction
Distance
Elevation

MAP FINDINGS

Site

Database(s)

EDR ID Number
EPA ID Number

SHELL OIL CO (Continued)

1000288584

Eval Date: 09-18-2014
Violations Found: No
Eval Type: Routine done by local agency
Eval Notes: Not reported
Eval Division: San Mateo County Environmental Health
Eval Program: UST
Eval Source: CERS

Eval General Type: Other/Unknown
Eval Date: 02-12-2015
Violations Found: No
Eval Type: Other, not routine, done by local agency
Eval Notes: SB989 report
Eval Division: San Mateo County Environmental Health
Eval Program: UST
Eval Source: CERS

Eval General Type: Other/Unknown
Eval Date: 08-18-2015
Violations Found: No
Eval Type: Other, not routine, done by local agency
Eval Notes: Not reported
Eval Division: San Mateo County Environmental Health
Eval Program: HMRRP
Eval Source: CERS

Eval General Type: Other/Unknown
Eval Date: 08-31-2017
Violations Found: No
Eval Type: Other, not routine, done by local agency
Eval Notes: Not reported
Eval Division: San Mateo County Environmental Health
Eval Program: HMRRP
Eval Source: CERS

Eval General Type: Compliance Evaluation Inspection
Eval Date: 09-08-2016
Violations Found: No
Eval Type: Routine done by local agency
Eval Notes: Not reported
Eval Division: San Mateo County Environmental Health
Eval Program: HMRRP
Eval Source: CERS

Eval General Type: Other/Unknown
Eval Date: 08-31-2017
Violations Found: No
Eval Type: Other, not routine, done by local agency
Eval Notes: Not reported
Eval Division: San Mateo County Environmental Health
Eval Program: UST
Eval Source: CERS

Eval General Type: Compliance Evaluation Inspection
Eval Date: 09-08-2016
Violations Found: No
Eval Type: Routine done by local agency

Map ID
Direction
Distance
Elevation

MAP FINDINGS

Site

Database(s)

EDR ID Number
EPA ID Number

SHELL OIL CO (Continued)

1000288584

Eval Notes: Ensure annual disposal of hazardous waste.
Eval Division: San Mateo County Environmental Health
Eval Program: HW
Eval Source: CERS

Eval General Type: Other/Unknown
Eval Date: 09-08-2016
Violations Found: No
Eval Type: Other, not routine, done by local agency
Eval Notes: Not reported
Eval Division: San Mateo County Environmental Health
Eval Program: UST
Eval Source: CERS

Eval General Type: Compliance Evaluation Inspection
Eval Date: 09-17-2013
Violations Found: No
Eval Type: Routine done by local agency
Eval Notes: Not reported
Eval Division: San Mateo County Environmental Health
Eval Program: HMRRP
Eval Source: CERS

Eval General Type: Compliance Evaluation Inspection
Eval Date: 09-17-2013
Violations Found: No
Eval Type: Routine done by local agency
Eval Notes: Not reported
Eval Division: San Mateo County Environmental Health
Eval Program: HW
Eval Source: CERS

Eval General Type: Other/Unknown
Eval Date: 09-17-2014
Violations Found: No
Eval Type: Other, not routine, done by local agency
Eval Notes: Not reported
Eval Division: San Mateo County Environmental Health
Eval Program: HMRRP
Eval Source: CERS

Eval General Type: Compliance Evaluation Inspection
Eval Date: 09-17-2015
Violations Found: No
Eval Type: Routine done by local agency
Eval Notes: Not reported
Eval Division: San Mateo County Environmental Health
Eval Program: HMRRP
Eval Source: CERS

Eval General Type: Compliance Evaluation Inspection
Eval Date: 09-17-2015
Violations Found: No
Eval Type: Routine done by local agency
Eval Notes: Not reported
Eval Division: San Mateo County Environmental Health
Eval Program: HW

Map ID
Direction
Distance
Elevation

MAP FINDINGS

Site

Database(s)

EDR ID Number
EPA ID Number

SHELL OIL CO (Continued)

1000288584

Eval Source: CERS

Eval General Type: Other/Unknown
Eval Date: 10-21-2015
Violations Found: No
Eval Type: Other, not routine, done by local agency
Eval Notes: Not reported
Eval Division: San Mateo County Environmental Health
Eval Program: UST
Eval Source: CERS

Eval General Type: Other/Unknown
Eval Date: 10-22-2013
Violations Found: No
Eval Type: Other, not routine, done by local agency
Eval Notes: Not reported
Eval Division: San Mateo County Environmental Health
Eval Program: UST
Eval Source: CERS

Enforcement Action:
Site ID: 135109
Site Name: MIDDLE AVE SHELL #137
Site Address: 495 EL CAMINO REAL
Site City: MENLO PARK
Site Zip: 94025
Enf Action Date: 09-18-2014
Enf Action Type: Notice of Violation (Unified Program)
Enf Action Description: Notice of Violation Issued by the Inspector at the Time of Inspection
Enf Action Notes: Not reported
Enf Action Division: San Mateo County Environmental Health
Enf Action Program: HW
Enf Action Source: CERS

Coordinates:
Site ID: 135109
Facility Name: MIDDLE AVE SHELL #137
Env Int Type Code: HWG
Program ID: 10066036
Coord Name: Not reported
Ref Point Type Desc: Unknown
Latitude: 37.450012
Longitude: -122.177109

Affiliation:
Affiliation Type Desc: Environmental Contact
Entity Name: Sunny Goyal
Entity Title: Not reported
Affiliation Address: 41805 Albrae Street
Affiliation City: Fremont
Affiliation State: CA
Affiliation Country: Not reported
Affiliation Zip: 94538
Affiliation Phone: Not reported

Affiliation Type Desc: UST Permit Applicant

Map ID
Direction
Distance
Elevation

MAP FINDINGS

Site

Database(s)

EDR ID Number
EPA ID Number

SHELL OIL CO (Continued)

1000288584

Entity Name: Sunny Goyal
Entity Title: Project Manager
Affiliation Address: Not reported
Affiliation City: Not reported
Affiliation State: Not reported
Affiliation Country: Not reported
Affiliation Zip: Not reported
Affiliation Phone: (510) 657-9150

Affiliation Type Desc: UST Tank Owner
Entity Name: AU Energy, LLC
Entity Title: Not reported
Affiliation Address: 41805 Albrae Street
Affiliation City: Fremont
Affiliation State: CA
Affiliation Country: United States
Affiliation Zip: 94538
Affiliation Phone: (510) 657-9150

Affiliation Type Desc: CUPA District
Entity Name: San Mateo County Environmental Health
Entity Title: Not reported
Affiliation Address: 2000 Alameda de las Pulgas, Suite 100
Affiliation City: San Mateo
Affiliation State: CA
Affiliation Country: Not reported
Affiliation Zip: 94403
Affiliation Phone: (650) 372-6200

Affiliation Type Desc: Document Preparer
Entity Name: Stantec Consulting Services Inc.
Entity Title: Not reported
Affiliation Address: Not reported
Affiliation City: Not reported
Affiliation State: Not reported
Affiliation Country: Not reported
Affiliation Zip: Not reported
Affiliation Phone: Not reported

Affiliation Type Desc: Facility Mailing Address
Entity Name: Mailing Address
Entity Title: Not reported
Affiliation Address: 41805 Albrae Street
Affiliation City: Fremont
Affiliation State: CA
Affiliation Country: Not reported
Affiliation Zip: 94538
Affiliation Phone: Not reported

Affiliation Type Desc: Identification Signer
Entity Name: Sunny Goyal
Entity Title: Project Manager
Affiliation Address: Not reported
Affiliation City: Not reported
Affiliation State: Not reported
Affiliation Country: Not reported
Affiliation Zip: Not reported

Map ID
Direction
Distance
Elevation

MAP FINDINGS

Site

Database(s)

EDR ID Number
EPA ID Number

SHELL OIL CO (Continued)

1000288584

Affiliation Phone: Not reported

Affiliation Type Desc: Legal Owner
Entity Name: AU Energy, LLC
Entity Title: Not reported
Affiliation Address: 41805 Albrae Street
Affiliation City: Fremont
Affiliation State: CA
Affiliation Country: United States
Affiliation Zip: 94538
Affiliation Phone: (510) 657-9150

Affiliation Type Desc: Parent Corporation
Entity Name: AU Energy LLC
Entity Title: Not reported
Affiliation Address: Not reported
Affiliation City: Not reported
Affiliation State: Not reported
Affiliation Country: Not reported
Affiliation Zip: Not reported
Affiliation Phone: Not reported

Affiliation Type Desc: Property Owner
Entity Name: AU Energy, LLC
Entity Title: Not reported
Affiliation Address: 41805 Albrae Street
Affiliation City: Fremont
Affiliation State: CA
Affiliation Country: United States
Affiliation Zip: 94538
Affiliation Phone: (510) 657-9150

Affiliation Type Desc: UST Property Owner Name
Entity Name: AU Energy, LLC
Entity Title: Not reported
Affiliation Address: 41805 Albrae Street
Affiliation City: Fremont
Affiliation State: CA
Affiliation Country: United States
Affiliation Zip: 94538
Affiliation Phone: (510) 657-9150

Affiliation Type Desc: Operator
Entity Name: AU Energy, LLC
Entity Title: Not reported
Affiliation Address: Not reported
Affiliation City: Not reported
Affiliation State: Not reported
Affiliation Country: Not reported
Affiliation Zip: Not reported
Affiliation Phone: (510) 364-0883

Affiliation Type Desc: UST Tank Operator
Entity Name: AU Energy, LLC
Entity Title: Not reported
Affiliation Address: 41805 Albrae Street
Affiliation City: Fremont

Map ID
Direction
Distance
Elevation

MAP FINDINGS

Site

Database(s)

EDR ID Number
EPA ID Number

SHELL OIL CO (Continued)

1000288584

Affiliation State: CA
Affiliation Country: United States
Affiliation Zip: 94538
Affiliation Phone: (510) 657-9150

RCRA NonGen / NLR:

Date form received by agency: 12/17/2018
Facility name: SHELL OIL CO
Facility address: 495 EL CAMINO
MENLO PARK, CA 94025
EPA ID: CAD981401128
Mailing address: P O BOX 4453
HOUSTON, TX 77210-4453
Contact: TESSA BEMIS
Contact address: 285 DELAWARE AVE STE 500
BUFFALO, NY 14202
Contact country: US
Contact telephone: 716-362-8847
Contact email: TESSA.BEMIS@GHD.COM
EPA Region: 09
Classification: Non-Generator
Description: Handler: Non-Generators do not presently generate hazardous waste

Owner/Operator Summary:

Owner/operator name: EQUILON ENTERPRISES L L C
Owner/operator address: P O BOX 4453
HOUSTON, TX 77210
Owner/operator country: Not reported
Owner/operator telephone: 713-241-2258
Owner/operator email: Not reported
Owner/operator fax: Not reported
Owner/operator extension: Not reported
Legal status: Private
Owner/Operator Type: Owner
Owner/Op start date: Not reported
Owner/Op end date: Not reported

Owner/operator name: NOT REQUIRED
Owner/operator address: NOT REQUIRED
NOT REQUIRED, ME 99999
Owner/operator country: Not reported
Owner/operator telephone: 415-555-1212
Owner/operator email: Not reported
Owner/operator fax: Not reported
Owner/operator extension: Not reported
Legal status: Private
Owner/Operator Type: Operator
Owner/Op start date: Not reported
Owner/Op end date: Not reported

Owner/operator name: EQUILON ENTERPRISES L L C
Owner/operator address: P O BOX 4453
HOUSTON, TX 77210
Owner/operator country: US
Owner/operator telephone: 713-241-2258

Map ID
Direction
Distance
Elevation

MAP FINDINGS

Site

Database(s)

EDR ID Number
EPA ID Number

SHELL OIL CO (Continued)

1000288584

Owner/operator email: Not reported
Owner/operator fax: Not reported
Owner/operator extension: Not reported
Legal status: Private
Owner/Operator Type: Owner
Owner/Op start date: Not reported
Owner/Op end date: Not reported

Handler Activities Summary:

U.S. importer of hazardous waste: No
Mixed waste (haz. and radioactive): No
Recycler of hazardous waste: No
Transporter of hazardous waste: No
Treater, storer or disposer of HW: No
Underground injection activity: No
On-site burner exemption: No
Furnace exemption: No
Used oil fuel burner: No
Used oil processor: No
User oil refiner: No
Used oil fuel marketer to burner: No
Used oil Specification marketer: No
Used oil transfer facility: No
Used oil transporter: No

Historical Generators:

Date form received by agency: 04/08/1998
Site name: SHELL OIL CO
Classification: Small Quantity Generator

Date form received by agency: 09/01/1996
Site name: SHELL OIL CO
Classification: Small Quantity Generator

Date form received by agency: 02/24/1992
Site name: SHELL STATION 204 4866 0306
Classification: Large Quantity Generator

Hazardous Waste Summary:

. Waste code: D001
. Waste name: IGNITABLE WASTE

. Waste code: D018
. Waste name: BENZENE

Violation Status: No violations found

San Mateo Co. BI:

Name: SHELL STATION
Address: 495 EL CAMINO REAL
City,State,Zip: MENLO PARK, CA 94025
Region: SAN MATEO
Facility ID: FA0017577
Prog Element Code: STORES MV FUELS OR WASTE ONLY
Record Id: PR0004097

Map ID
Direction
Distance
Elevation

MAP FINDINGS

Site

Database(s)

EDR ID Number
EPA ID Number

SHELL OIL CO (Continued)

1000288584

Description: STORES MV FUELS OR WASTE ONLY
Facility Status: Inactive, non-billable

Name: SHELL STATION
Address: 495 EL CAMINO REAL
City,State,Zip: MENLO PARK, CA 94025
Region: SAN MATEO
Facility ID: FA0017577
Prog Element Code: UNDERGROUND TANK - GENERAL
Record Id: PR0022532
Description: UNDERGROUND TANK - GENERAL
Facility Status: Inactive, non-billable

Name: SHELL STATION
Address: 495 EL CAMINO REAL
City,State,Zip: MENLO PARK, CA 94025
Region: SAN MATEO
Facility ID: FA0017577
Prog Element Code: STORMWATER ANNUAL INSPECTION FEE
Record Id: PR0040563
Description: STORMWATER ANNUAL FEE - INSP FREQ EVERY 2 YRS
Facility Status: Inactive, non-billable

Name: SHELL STATION
Address: 495 EL CAMINO REAL
City,State,Zip: MENLO PARK, CA 94025
Region: SAN MATEO
Facility ID: FA0017577
Prog Element Code: GENERATES <27 GAL/YEAR
Record Id: PR0025077
Description: GENERATES <27 GAL/YEAR
Facility Status: Inactive, non-billable

Name: HUDSON AUTO CARE
Address: 495 EL CAMINO REAL
City,State,Zip: MENLO PARK, CA 94025
Region: SAN MATEO
Facility ID: FA0029557
Prog Element Code: STORMWATER ANNUAL INSPECTION FEE
Record Id: PR0050379
Description: STORMWATER ANNUAL FEE - INSP FREQ EVERY 2 YRS
Facility Status: Inactive, non-billable

Name: HUDSON AUTO CARE
Address: 495 EL CAMINO REAL
City,State,Zip: MENLO PARK, CA 94025
Region: SAN MATEO
Facility ID: FA0029557
Prog Element Code: STORES MV FUELS OR WASTE ONLY
Record Id: PR0050377
Description: STORES MV FUELS OR WASTE ONLY
Facility Status: Active, billable

Name: HUDSON AUTO CARE
Address: 495 EL CAMINO REAL
City,State,Zip: MENLO PARK, CA 94025
Region: SAN MATEO

Map ID
Direction
Distance
Elevation

MAP FINDINGS

Site

Database(s)

EDR ID Number
EPA ID Number

SHELL OIL CO (Continued)

1000288584

Facility ID: FA0029557
Prog Element Code: GENERATES and RECYCLES WASTE OIL/SOLVENT
Record Id: PR0050378
Description: GENERATES & RECYCLES WASTE OIL/SOLVENT
Facility Status: Active, billable

Name: MIDDLE AVE SHELL #137
Address: 495 EL CAMINO REAL
City,State,Zip: MENLO PARK, CA 94025
Region: SAN MATEO
Facility ID: FA0046146
Prog Element Code: STORMWATER ANNUAL INSPECTION FEE
Record Id: PR0064012
Description: STORMWATER ANNUAL FEE - INSP FREQ EVERY 2 YRS
Facility Status: Inactive, non-billable

Name: MIDDLE AVE SHELL #137
Address: 495 EL CAMINO REAL
City,State,Zip: MENLO PARK, CA 94025
Region: SAN MATEO
Facility ID: FA0046146
Prog Element Code: STORES MV FUELS OR WASTE ONLY
Record Id: PR0064010
Description: STORES MV FUELS OR WASTE ONLY
Facility Status: Active, billable

Name: MIDDLE AVE SHELL #137
Address: 495 EL CAMINO REAL
City,State,Zip: MENLO PARK, CA 94025
Region: SAN MATEO
Facility ID: FA0046146
Prog Element Code: GENERATES <27 GAL/YEAR
Record Id: PR0064011
Description: GENERATES <27 GAL/YEAR
Facility Status: Active, billable

Name: MIDDLE AVE SHELL #137
Address: 495 EL CAMINO REAL
City,State,Zip: MENLO PARK, CA 94025
Region: SAN MATEO
Facility ID: FA0046146
Prog Element Code: UNDERGROUND TANK - GENERAL
Record Id: PR0064013
Description: UNDERGROUND TANK - GENERAL
Facility Status: Active, billable

HIST CORTESE:
edr_fname: SHELL
edr_fadd1: 495 EL CAMINO REAL
City,State,Zip: MENLO PARK, CA
Region: CORTESE
Facility County Code: 41
Reg By: LTNKA
Reg Id: 41-0505

CERS:

Map ID
Direction
Distance
Elevation

MAP FINDINGS

Site

Database(s)

EDR ID Number
EPA ID Number

SHELL OIL CO (Continued)

1000288584

Name: MIDDLE AVE SHELL #137
Address: 495 EL CAMINO REAL
City,State,Zip: MENLO PARK, CA 94025
Site ID: 135109
CERS ID: 10066036
CERS Description: Chemical Storage Facilities

Violations:

Site ID: 135109
Site Name: MIDDLE AVE SHELL #137
Violation Date: 09-18-2014
Citation: 22 CCR 15 66265.35 - California Code of Regulations, Title 22, Chapter 15, Section(s) 66265.35
Violation Description: Failure to maintain aisle space to allow the unobstructed movement of personnel, fire protection, spill control equipment, and decontamination equipment to any area of facility operation in an emergency, unless it can be demonstrated to the Department that aisle space is not needed for any of these purposes.
Violation Notes: Returned to compliance on 09/17/2015.
Violation Division: San Mateo County Environmental Health
Violation Program: HW
Violation Source: CERS

Evaluation:

Eval General Type: Compliance Evaluation Inspection
Eval Date: 08-23-2018
Violations Found: No
Eval Type: Routine done by local agency
Eval Notes: Not reported
Eval Division: San Mateo County Environmental Health
Eval Program: UST
Eval Source: CERS

Eval General Type: Compliance Evaluation Inspection
Eval Date: 09-17-2013
Violations Found: No
Eval Type: Routine done by local agency
Eval Notes: Not reported
Eval Division: San Mateo County Environmental Health
Eval Program: UST
Eval Source: CERS

Eval General Type: Compliance Evaluation Inspection
Eval Date: 09-17-2015
Violations Found: No
Eval Type: Routine done by local agency
Eval Notes: Not reported
Eval Division: San Mateo County Environmental Health
Eval Program: UST
Eval Source: CERS

Eval General Type: Other/Unknown
Eval Date: 09-17-2018
Violations Found: No
Eval Type: Other, not routine, done by local agency
Eval Notes: Not reported
Eval Division: San Mateo County Environmental Health

Map ID
Direction
Distance
Elevation

MAP FINDINGS

Site

Database(s)

EDR ID Number
EPA ID Number

SHELL OIL CO (Continued)

1000288584

Eval Program:	UST
Eval Source:	CERS
Eval General Type:	Compliance Evaluation Inspection
Eval Date:	09-18-2014
Violations Found:	No
Eval Type:	Routine done by local agency
Eval Notes:	Not reported
Eval Division:	San Mateo County Environmental Health
Eval Program:	HMRRP
Eval Source:	CERS
Eval General Type:	Compliance Evaluation Inspection
Eval Date:	09-18-2014
Violations Found:	Yes
Eval Type:	Routine done by local agency
Eval Notes:	Not reported
Eval Division:	San Mateo County Environmental Health
Eval Program:	HW
Eval Source:	CERS
Eval General Type:	Other/Unknown
Eval Date:	03-24-2015
Violations Found:	No
Eval Type:	Other, not routine, done by local agency
Eval Notes:	UST forms review
Eval Division:	San Mateo County Environmental Health
Eval Program:	UST
Eval Source:	CERS
Eval General Type:	Other/Unknown
Eval Date:	08-18-2015
Violations Found:	No
Eval Type:	Other, not routine, done by local agency
Eval Notes:	Not reported
Eval Division:	San Mateo County Environmental Health
Eval Program:	UST
Eval Source:	CERS
Eval General Type:	Other/Unknown
Eval Date:	08-23-2018
Violations Found:	No
Eval Type:	Other, not routine, done by local agency
Eval Notes:	Not reported
Eval Division:	San Mateo County Environmental Health
Eval Program:	UST
Eval Source:	CERS
Eval General Type:	Compliance Evaluation Inspection
Eval Date:	08-31-2017
Violations Found:	No
Eval Type:	Routine done by local agency
Eval Notes:	Not reported
Eval Division:	San Mateo County Environmental Health
Eval Program:	UST
Eval Source:	CERS

Map ID
Direction
Distance
Elevation

MAP FINDINGS

Site

Database(s)

EDR ID Number
EPA ID Number

SHELL OIL CO (Continued)

1000288584

Eval General Type: Compliance Evaluation Inspection
Eval Date: 09-08-2016
Violations Found: No
Eval Type: Routine done by local agency
Eval Notes: Not reported
Eval Division: San Mateo County Environmental Health
Eval Program: UST
Eval Source: CERS

Eval General Type: Compliance Evaluation Inspection
Eval Date: 09-18-2014
Violations Found: No
Eval Type: Routine done by local agency
Eval Notes: Not reported
Eval Division: San Mateo County Environmental Health
Eval Program: UST
Eval Source: CERS

Eval General Type: Other/Unknown
Eval Date: 02-12-2015
Violations Found: No
Eval Type: Other, not routine, done by local agency
Eval Notes: SB989 report
Eval Division: San Mateo County Environmental Health
Eval Program: UST
Eval Source: CERS

Eval General Type: Other/Unknown
Eval Date: 08-18-2015
Violations Found: No
Eval Type: Other, not routine, done by local agency
Eval Notes: Not reported
Eval Division: San Mateo County Environmental Health
Eval Program: HMRRP
Eval Source: CERS

Eval General Type: Other/Unknown
Eval Date: 08-31-2017
Violations Found: No
Eval Type: Other, not routine, done by local agency
Eval Notes: Not reported
Eval Division: San Mateo County Environmental Health
Eval Program: HMRRP
Eval Source: CERS

Eval General Type: Compliance Evaluation Inspection
Eval Date: 09-08-2016
Violations Found: No
Eval Type: Routine done by local agency
Eval Notes: Not reported
Eval Division: San Mateo County Environmental Health
Eval Program: HMRRP
Eval Source: CERS

Eval General Type: Other/Unknown
Eval Date: 08-31-2017
Violations Found: No

Map ID
Direction
Distance
Elevation

MAP FINDINGS

Site

Database(s)

EDR ID Number
EPA ID Number

SHELL OIL CO (Continued)

1000288584

Eval Type:	Other, not routine, done by local agency
Eval Notes:	Not reported
Eval Division:	San Mateo County Environmental Health
Eval Program:	UST
Eval Source:	CERS
Eval General Type:	Compliance Evaluation Inspection
Eval Date:	09-08-2016
Violations Found:	No
Eval Type:	Routine done by local agency
Eval Notes:	Ensure annual disposal of hazardous waste.
Eval Division:	San Mateo County Environmental Health
Eval Program:	HW
Eval Source:	CERS
Eval General Type:	Other/Unknown
Eval Date:	09-08-2016
Violations Found:	No
Eval Type:	Other, not routine, done by local agency
Eval Notes:	Not reported
Eval Division:	San Mateo County Environmental Health
Eval Program:	UST
Eval Source:	CERS
Eval General Type:	Compliance Evaluation Inspection
Eval Date:	09-17-2013
Violations Found:	No
Eval Type:	Routine done by local agency
Eval Notes:	Not reported
Eval Division:	San Mateo County Environmental Health
Eval Program:	HMRRP
Eval Source:	CERS
Eval General Type:	Compliance Evaluation Inspection
Eval Date:	09-17-2013
Violations Found:	No
Eval Type:	Routine done by local agency
Eval Notes:	Not reported
Eval Division:	San Mateo County Environmental Health
Eval Program:	HW
Eval Source:	CERS
Eval General Type:	Other/Unknown
Eval Date:	09-17-2014
Violations Found:	No
Eval Type:	Other, not routine, done by local agency
Eval Notes:	Not reported
Eval Division:	San Mateo County Environmental Health
Eval Program:	HMRRP
Eval Source:	CERS
Eval General Type:	Compliance Evaluation Inspection
Eval Date:	09-17-2015
Violations Found:	No
Eval Type:	Routine done by local agency
Eval Notes:	Not reported
Eval Division:	San Mateo County Environmental Health

Map ID
Direction
Distance
Elevation

MAP FINDINGS

Site

Database(s)

EDR ID Number
EPA ID Number

SHELL OIL CO (Continued)

1000288584

Eval Program: HMRRP
Eval Source: CERS

Eval General Type: Compliance Evaluation Inspection
Eval Date: 09-17-2015
Violations Found: No
Eval Type: Routine done by local agency
Eval Notes: Not reported
Eval Division: San Mateo County Environmental Health
Eval Program: HW
Eval Source: CERS

Eval General Type: Other/Unknown
Eval Date: 10-21-2015
Violations Found: No
Eval Type: Other, not routine, done by local agency
Eval Notes: Not reported
Eval Division: San Mateo County Environmental Health
Eval Program: UST
Eval Source: CERS

Eval General Type: Other/Unknown
Eval Date: 10-22-2013
Violations Found: No
Eval Type: Other, not routine, done by local agency
Eval Notes: Not reported
Eval Division: San Mateo County Environmental Health
Eval Program: UST
Eval Source: CERS

Enforcement Action:
Site ID: 135109
Site Name: MIDDLE AVE SHELL #137
Site Address: 495 EL CAMINO REAL
Site City: MENLO PARK
Site Zip: 94025
Enf Action Date: 09-18-2014
Enf Action Type: Notice of Violation (Unified Program)
Enf Action Description: Notice of Violation Issued by the Inspector at the Time of Inspection
Enf Action Notes: Not reported
Enf Action Division: San Mateo County Environmental Health
Enf Action Program: HW
Enf Action Source: CERS

Coordinates:
Site ID: 135109
Facility Name: MIDDLE AVE SHELL #137
Env Int Type Code: HWG
Program ID: 10066036
Coord Name: Not reported
Ref Point Type Desc: Unknown
Latitude: 37.450012
Longitude: -122.177109

Affiliation:
Affiliation Type Desc: Environmental Contact

Map ID
Direction
Distance
Elevation

MAP FINDINGS

Site

Database(s)

EDR ID Number
EPA ID Number

SHELL OIL CO (Continued)

1000288584

Entity Name: Sunny Goyal
Entity Title: Not reported
Affiliation Address: 41805 Albrae Street
Affiliation City: Fremont
Affiliation State: CA
Affiliation Country: Not reported
Affiliation Zip: 94538
Affiliation Phone: Not reported

Affiliation Type Desc: UST Permit Applicant
Entity Name: Sunny Goyal
Entity Title: Project Manager
Affiliation Address: Not reported
Affiliation City: Not reported
Affiliation State: Not reported
Affiliation Country: Not reported
Affiliation Zip: Not reported
Affiliation Phone: (510) 657-9150

Affiliation Type Desc: UST Tank Owner
Entity Name: AU Energy, LLC
Entity Title: Not reported
Affiliation Address: 41805 Albrae Street
Affiliation City: Fremont
Affiliation State: CA
Affiliation Country: United States
Affiliation Zip: 94538
Affiliation Phone: (510) 657-9150

Affiliation Type Desc: CUPA District
Entity Name: San Mateo County Environmental Health
Entity Title: Not reported
Affiliation Address: 2000 Alameda de las Pulgas, Suite 100
Affiliation City: San Mateo
Affiliation State: CA
Affiliation Country: Not reported
Affiliation Zip: 94403
Affiliation Phone: (650) 372-6200

Affiliation Type Desc: Document Preparer
Entity Name: Stantec Consulting Services Inc.
Entity Title: Not reported
Affiliation Address: Not reported
Affiliation City: Not reported
Affiliation State: Not reported
Affiliation Country: Not reported
Affiliation Zip: Not reported
Affiliation Phone: Not reported

Affiliation Type Desc: Facility Mailing Address
Entity Name: Mailing Address
Entity Title: Not reported
Affiliation Address: 41805 Albrae Street
Affiliation City: Fremont
Affiliation State: CA
Affiliation Country: Not reported
Affiliation Zip: 94538

Map ID
Direction
Distance
Elevation

MAP FINDINGS

Site

Database(s)

EDR ID Number
EPA ID Number

SHELL OIL CO (Continued)

1000288584

Affiliation Phone:	Not reported
Affiliation Type Desc:	Identification Signer
Entity Name:	Sunny Goyal
Entity Title:	Project Manager
Affiliation Address:	Not reported
Affiliation City:	Not reported
Affiliation State:	Not reported
Affiliation Country:	Not reported
Affiliation Zip:	Not reported
Affiliation Phone:	Not reported
Affiliation Type Desc:	Legal Owner
Entity Name:	AU Energy, LLC
Entity Title:	Not reported
Affiliation Address:	41805 Albrae Street
Affiliation City:	Fremont
Affiliation State:	CA
Affiliation Country:	United States
Affiliation Zip:	94538
Affiliation Phone:	(510) 657-9150
Affiliation Type Desc:	Parent Corporation
Entity Name:	AU Energy LLC
Entity Title:	Not reported
Affiliation Address:	Not reported
Affiliation City:	Not reported
Affiliation State:	Not reported
Affiliation Country:	Not reported
Affiliation Zip:	Not reported
Affiliation Phone:	Not reported
Affiliation Type Desc:	Property Owner
Entity Name:	AU Energy, LLC
Entity Title:	Not reported
Affiliation Address:	41805 Albrae Street
Affiliation City:	Fremont
Affiliation State:	CA
Affiliation Country:	United States
Affiliation Zip:	94538
Affiliation Phone:	(510) 657-9150
Affiliation Type Desc:	UST Property Owner Name
Entity Name:	AU Energy, LLC
Entity Title:	Not reported
Affiliation Address:	41805 Albrae Street
Affiliation City:	Fremont
Affiliation State:	CA
Affiliation Country:	United States
Affiliation Zip:	94538
Affiliation Phone:	(510) 657-9150
Affiliation Type Desc:	Operator
Entity Name:	AU Energy, LLC
Entity Title:	Not reported
Affiliation Address:	Not reported
Affiliation City:	Not reported

Map ID
Direction
Distance
Elevation

MAP FINDINGS

Site

Database(s)

EDR ID Number
EPA ID Number

SHELL OIL CO (Continued)

1000288584

Affiliation State: Not reported
Affiliation Country: Not reported
Affiliation Zip: Not reported
Affiliation Phone: (510) 364-0883

Affiliation Type Desc: UST Tank Operator
Entity Name: AU Energy, LLC
Entity Title: Not reported
Affiliation Address: 41805 Albrae Street
Affiliation City: Fremont
Affiliation State: CA
Affiliation Country: United States
Affiliation Zip: 94538
Affiliation Phone: (510) 657-9150

Name: SHELL
Address: 495 EL CAMINO REAL
City,State,Zip: MENLO PARK, CA 94025
Site ID: 255925
CERS ID: T0608100481
CERS Description: Leaking Underground Storage Tank Cleanup Site

Affiliation:
Affiliation Type Desc: Regional Board Caseworker
Entity Name: Regional Water Board - SAN FRANCISCO BAY RWQCB (REGION 2)
Entity Title: Not reported
Affiliation Address: 1515 CLAY ST SUITE 1400
Affiliation City: OAKLAND
Affiliation State: CA
Affiliation Country: Not reported
Affiliation Zip: Not reported
Affiliation Phone: Not reported

Name: SHELL
Address: 495 EL CAMINO REAL
City,State,Zip: MENLO PARK, CA 94025
Site ID: 255925
CERS ID: T10000000880
CERS Description: Leaking Underground Storage Tank Cleanup Site

Affiliation:
Affiliation Type Desc: Regional Board Caseworker
Entity Name: Regional Water Board - SAN FRANCISCO BAY RWQCB (REGION 2)
Entity Title: Not reported
Affiliation Address: 1515 CLAY ST SUITE 1400
Affiliation City: OAKLAND
Affiliation State: CA
Affiliation Country: Not reported
Affiliation Zip: Not reported
Affiliation Phone: Not reported

Name: HUDSON AUTO CARE
Address: 495 EL CAMINO REAL
City,State,Zip: MENLO PARK, CA 94025
Site ID: 123440

Map ID
Direction
Distance
Elevation

MAP FINDINGS

Site

Database(s)

EDR ID Number
EPA ID Number

SHELL OIL CO (Continued)

1000288584

CERS ID: 10069495
CERS Description: Chemical Storage Facilities

Violations:

Site ID: 123440
Site Name: HUDSON AUTO CARE
Violation Date: 09-06-2013
Citation: 40 CFR 1 265.173 - U.S. Code of Federal Regulations, Title 40, Chapter 1, Section(s) 265.173
Violation Description: Failure to properly close hazardous waste containers when not in active use.
Violation Notes: Returned to compliance on 09/24/2013. Oily soiled rags not stored in closed container. Fire hazard.
Violation Division: San Mateo County Environmental Health
Violation Program: HW
Violation Source: CERS

Site ID: 123440
Site Name: HUDSON AUTO CARE
Violation Date: 09-18-2014
Citation: HSC 6.95 25508.1(a)-(e) - California Health and Safety Code, Chapter 6.95, Section(s) 25508.1(a)-(e)
Violation Description: Failure to electronically update business plan within 30 days of any one of the following events: A 100 percent or more increase in the quantity of a previously disclosed material. Any handling of a previously undisclosed hazardous materials at or above reportable quantities. A change of business address, business ownership, or business name.
Violation Notes: Returned to compliance on 03/24/2015. in CERS
Violation Division: San Mateo County Environmental Health
Violation Program: HMRRP
Violation Source: CERS

Site ID: 123440
Site Name: HUDSON AUTO CARE
Violation Date: 09-06-2013
Citation: 22 CCR 23 66273.5 - California Code of Regulations, Title 22, Chapter 23, Section(s) 66273.5
Violation Description: Failure to properly manage mercury containing lamp bulbs which are destined for reclamation or recycling from the date the bulbs were first discarded or broken.
Violation Notes: Returned to compliance on 09/24/2013.
Violation Division: San Mateo County Environmental Health
Violation Program: HW
Violation Source: CERS

Site ID: 123440
Site Name: HUDSON AUTO CARE
Violation Date: 09-08-2016
Citation: 40 CFR 1 265.173 - U.S. Code of Federal Regulations, Title 40, Chapter 1, Section(s) 265.173
Violation Description: Failure to meet the following container management requirements: (a) A container holding hazardous waste must always be closed during storage, except when it is necessary to add or remove waste. (b) A container holding hazardous waste must not be opened, handled, or stored in a manner which may rupture the container or cause it to leak.
Violation Notes: Returned to compliance on 09/08/2016. Observed open used oil and waste

Map ID
Direction
Distance
Elevation

MAP FINDINGS

Site

Database(s)

EDR ID Number
EPA ID Number

SHELL OIL CO (Continued)

1000288584

coolant containers. Closed during inspection.
Violation Division: San Mateo County Environmental Health
Violation Program: HW
Violation Source: CERS

Site ID: 123440
Site Name: HUDSON AUTO CARE
Violation Date: 07-27-2018
Citation: HSC 6.95 25505(a)(4) - California Health and Safety Code, Chapter 6.95, Section(s) 25505(a)(4)
Violation Description: Failure to provide initial and annual training to all employees in safety procedures in the event of a release or threatened release of a hazardous material or failure to document and maintain training records for a minimum of three years.
Violation Notes: Returned to compliance on 08/01/2018. Training records unavailable at time of inspection. Please provide copies of training records to the inspector within 30 days.

Violation Division: San Mateo County Environmental Health
Violation Program: HMRRP
Violation Source: CERS

Site ID: 123440
Site Name: HUDSON AUTO CARE
Violation Date: 09-06-2013
Citation: 19 CCR 4 2729.5 - California Code of Regulations, Title 19, Chapter 4, Section(s) 2729.5
Violation Description: Failure to submit inventory reports (Activities, Owner/Operator, Hazardous Materials Descriptions and Map pages, if required. Documentation must be resubmitted (for facilities which exceed EPCRA thresholds) or re-certified (for facilities which do not exceed EPCRA thresholds) by March 1.
Violation Notes: Returned to compliance on 09/24/2013.

Violation Division: San Mateo County Environmental Health
Violation Program: HMRRP
Violation Source: CERS

Site ID: 123440
Site Name: HUDSON AUTO CARE
Violation Date: 09-08-2016
Citation: 40 CFR 1 265.171 - U.S. Code of Federal Regulations, Title 40, Chapter 1, Section(s) 265.171
Violation Description: Failure to accumulate hazardous waste in a container that is in good condition.
Violation Notes: Returned to compliance on 10/12/2016. Observed liquid in the secondary under the used oil containers. Have this liquid removed and maintain clean and dry to enable leaks from drums to be observed. Spills of oil observed on top of used oil drums. Clean up spills immediately. Send photos to inspector within 30 days to verify these issues have been addressed.

Violation Division: San Mateo County Environmental Health
Violation Program: HW
Violation Source: CERS

Site ID: 123440
Site Name: HUDSON AUTO CARE
Violation Date: 09-06-2013
Citation: 19 CCR 4 2729.2(a)(1) - California Code of Regulations, Title 19,

Map ID
Direction
Distance
Elevation

MAP FINDINGS

Site

Database(s)

EDR ID Number
EPA ID Number

SHELL OIL CO (Continued)

1000288584

Violation Description: Chapter 4, Section(s) 2729.2(a)(1)
Owner/Operator failed to complete and/or submit the Business Activities Page and/or Business Owner Operator Identification Page.

Violation Notes: Returned to compliance on 09/24/2013.

Violation Division: San Mateo County Environmental Health

Violation Program: HMRRP

Violation Source: CERS

Site ID: 123440

Site Name: HUDSON AUTO CARE

Violation Date: 09-06-2013

Citation: 40 CFR 1 265.31 - U.S. Code of Federal Regulations, Title 40, Chapter 1, Section(s) 265.31

Violation Description: Failure to maintain and operate the facility to minimize the possibility of a fire, explosion, or any unplanned sudden or non-sudden release of hazardous waste or hazardous waste constituents to the air, soil, or surface water which could threaten human health or the environment..

Violation Notes: Returned to compliance on 09/24/2013. keep potentially flammable oily/saturated rags in covered metal container.

Violation Division: San Mateo County Environmental Health

Violation Program: HW

Violation Source: CERS

Site ID: 123440

Site Name: HUDSON AUTO CARE

Violation Date: 09-18-2014

Citation: 22 CCR 12 66262.34(d) - California Code of Regulations, Title 22, Chapter 12, Section(s) 66262.34(d)

Violation Description: Failure to dispose of hazardous waste within 180 days (or 270 if waste is transported over 200 miles) for the generator who generates less than 1000 kilogram per month, but more than 100 kilograms per month.

Violation Notes: Returned to compliance on 09/19/2014. No evidence that Oil filters waste has been disposed off in a compliant time frame. 9/22/14: Facility sent in proof that filters were disposed of in compliance.

Violation Division: San Mateo County Environmental Health

Violation Program: HW

Violation Source: CERS

Site ID: 123440

Site Name: HUDSON AUTO CARE

Violation Date: 09-06-2013

Citation: 22 CCR 15 66265.32 - California Code of Regulations, Title 22, Chapter 15, Section(s) 66265.32

Violation Description: Failure of the facility to maintain the following emergency equipment or equivalents: 1) An internal communications or alarm system capable of providing immediate emergency instruction (voice or signal) to facility personnel; 2) A device, such as a telephone (immediately available at the scene of Operations/ Maintenance) or a hand-held two-way radio, capable of summoning emergency assistance from local police departments, fire departments, or State or local emergency response teams; 3) Portable fire extinguishers, fire control equipment (including special extinguishing equipment, such as that using foam, inert gas, or dry chemicals), spill control equipment, and decontamination equipment; and 4) Water at adequate volume and pressure to supply water hose streams, or foam producing equipment, or automatic sprinklers, or water spray systems.

Map ID
Direction
Distance
Elevation

MAP FINDINGS

Site

Database(s)

EDR ID Number
EPA ID Number

SHELL OIL CO (Continued)

1000288584

Violation Notes: Returned to compliance on 09/24/2013. No Eyewash available. ALso has fire extinguisher signs posted where there are no fire extinguishers.
Violation Division: San Mateo County Environmental Health
Violation Program: HW
Violation Source: CERS

Evaluation:
Eval General Type: Other/Unknown
Eval Date: 03-24-2015
Violations Found: No
Eval Type: Other, not routine, done by local agency
Eval Notes: Not reported
Eval Division: San Mateo County Environmental Health
Eval Program: HMRRP
Eval Source: CERS

Eval General Type: Compliance Evaluation Inspection
Eval Date: 09-06-2013
Violations Found: Yes
Eval Type: Routine done by local agency
Eval Notes: Not reported
Eval Division: San Mateo County Environmental Health
Eval Program: HMRRP
Eval Source: CERS

Eval General Type: Compliance Evaluation Inspection
Eval Date: 09-08-2016
Violations Found: No
Eval Type: Routine done by local agency
Eval Notes: Not reported
Eval Division: San Mateo County Environmental Health
Eval Program: HMRRP
Eval Source: CERS

Eval General Type: Compliance Evaluation Inspection
Eval Date: 09-08-2016
Violations Found: Yes
Eval Type: Routine done by local agency
Eval Notes: Not reported
Eval Division: San Mateo County Environmental Health
Eval Program: HW
Eval Source: CERS

Eval General Type: Compliance Evaluation Inspection
Eval Date: 09-10-2013
Violations Found: No
Eval Type: Routine done by local agency
Eval Notes: upload incomplete from inspection, this entry is to update inspection frequency.
Eval Division: San Mateo County Environmental Health
Eval Program: HW
Eval Source: CERS

Eval General Type: Compliance Evaluation Inspection
Eval Date: 09-18-2014
Violations Found: Yes
Eval Type: Routine done by local agency

Map ID
Direction
Distance
Elevation

MAP FINDINGS

Site

Database(s)

EDR ID Number
EPA ID Number

SHELL OIL CO (Continued)

1000288584

Eval Notes: Not reported
Eval Division: San Mateo County Environmental Health
Eval Program: HW
Eval Source: CERS

Eval General Type: Other/Unknown
Eval Date: 04-17-2017
Violations Found: No
Eval Type: Other, not routine, done by local agency
Eval Notes: Not reported
Eval Division: San Mateo County Environmental Health
Eval Program: HMRRP
Eval Source: CERS

Eval General Type: Compliance Evaluation Inspection
Eval Date: 07-27-2018
Violations Found: Yes
Eval Type: Routine done by local agency
Eval Notes: Not reported
Eval Division: San Mateo County Environmental Health
Eval Program: HMRRP
Eval Source: CERS

Eval General Type: Compliance Evaluation Inspection
Eval Date: 09-06-2013
Violations Found: Yes
Eval Type: Routine done by local agency
Eval Notes: Not reported
Eval Division: San Mateo County Environmental Health
Eval Program: HW
Eval Source: CERS

Eval General Type: Other/Unknown
Eval Date: 09-08-2016
Violations Found: No
Eval Type: Other, not routine, done by local agency
Eval Notes: Not reported
Eval Division: San Mateo County Environmental Health
Eval Program: HW
Eval Source: CERS

Eval General Type: Compliance Evaluation Inspection
Eval Date: 09-17-2015
Violations Found: No
Eval Type: Routine done by local agency
Eval Notes: Not reported
Eval Division: San Mateo County Environmental Health
Eval Program: HW
Eval Source: CERS

Eval General Type: Other/Unknown
Eval Date: 10-15-2018
Violations Found: No
Eval Type: Other, not routine, done by local agency
Eval Notes: Not reported
Eval Division: San Mateo County Environmental Health
Eval Program: HMRRP

Map ID
Direction
Distance
Elevation

MAP FINDINGS

Site

Database(s)

EDR ID Number
EPA ID Number

SHELL OIL CO (Continued)

1000288584

Eval Source: CERS

Eval General Type: Compliance Evaluation Inspection
Eval Date: 09-17-2015
Violations Found: No
Eval Type: Routine done by local agency
Eval Notes: Not reported
Eval Division: San Mateo County Environmental Health
Eval Program: HMRRP
Eval Source: CERS

Eval General Type: Compliance Evaluation Inspection
Eval Date: 09-18-2014
Violations Found: Yes
Eval Type: Routine done by local agency
Eval Notes: Not reported
Eval Division: San Mateo County Environmental Health
Eval Program: HMRRP
Eval Source: CERS

Eval General Type: Other/Unknown
Eval Date: 01-07-2019
Violations Found: No
Eval Type: Other, not routine, done by local agency
Eval Notes: Not reported
Eval Division: San Mateo County Environmental Health
Eval Program: HMRRP
Eval Source: CERS

Eval General Type: Other/Unknown
Eval Date: 04-04-2017
Violations Found: No
Eval Type: Other, not routine, done by local agency
Eval Notes: Accepted with comments.
Eval Division: San Mateo County Environmental Health
Eval Program: HMRRP
Eval Source: CERS

Eval General Type: Other/Unknown
Eval Date: 04-04-2018
Violations Found: No
Eval Type: Other, not routine, done by local agency
Eval Notes: Not reported
Eval Division: San Mateo County Environmental Health
Eval Program: HMRRP
Eval Source: CERS

Eval General Type: Other/Unknown
Eval Date: 07-27-2018
Violations Found: No
Eval Type: Other, not routine, done by local agency
Eval Notes: Not reported
Eval Division: San Mateo County Environmental Health
Eval Program: HW
Eval Source: CERS

Eval General Type: Other/Unknown

Map ID
Direction
Distance
Elevation

MAP FINDINGS

Site

Database(s)

EDR ID Number
EPA ID Number

SHELL OIL CO (Continued)

1000288584

Eval Date: 08-31-2017
Violations Found: No
Eval Type: Other, not routine, done by local agency
Eval Notes: Not reported
Eval Division: San Mateo County Environmental Health
Eval Program: HMRRP
Eval Source: CERS

Enforcement Action:

Site ID: 123440
Site Name: HUDSON AUTO CARE
Site Address: 495 EL CAMINO REAL
Site City: MENLO PARK
Site Zip: 94025
Enf Action Date: 09-06-2013
Enf Action Type: Notice of Violation (Unified Program)
Enf Action Description: Notice of Violation Issued by the Inspector at the Time of Inspection
Enf Action Notes: Not reported
Enf Action Division: San Mateo County Environmental Health
Enf Action Program: HMRRP
Enf Action Source: CERS

Site ID: 123440
Site Name: HUDSON AUTO CARE
Site Address: 495 EL CAMINO REAL
Site City: MENLO PARK
Site Zip: 94025
Enf Action Date: 09-06-2013
Enf Action Type: Notice of Violation (Unified Program)
Enf Action Description: Notice of Violation Issued by the Inspector at the Time of Inspection
Enf Action Notes: Not reported
Enf Action Division: San Mateo County Environmental Health
Enf Action Program: HW
Enf Action Source: CERS

Site ID: 123440
Site Name: HUDSON AUTO CARE
Site Address: 495 EL CAMINO REAL
Site City: MENLO PARK
Site Zip: 94025
Enf Action Date: 09-18-2014
Enf Action Type: Notice of Violation (Unified Program)
Enf Action Description: Notice of Violation Issued by the Inspector at the Time of Inspection
Enf Action Notes: Not reported
Enf Action Division: San Mateo County Environmental Health
Enf Action Program: HMRRP
Enf Action Source: CERS

Site ID: 123440
Site Name: HUDSON AUTO CARE
Site Address: 495 EL CAMINO REAL
Site City: MENLO PARK
Site Zip: 94025
Enf Action Date: 09-18-2014
Enf Action Type: Notice of Violation (Unified Program)
Enf Action Description: Notice of Violation Issued by the Inspector at the Time of Inspection
Enf Action Notes: Not reported

Map ID
Direction
Distance
Elevation

MAP FINDINGS

Site

Database(s)

EDR ID Number
EPA ID Number

SHELL OIL CO (Continued)

1000288584

Enf Action Division: San Mateo County Environmental Health
Enf Action Program: HW
Enf Action Source: CERS

Coordinates:
Site ID: 123440
Facility Name: HUDSON AUTO CARE
Env Int Type Code: HWG
Program ID: 10069495
Coord Name: Not reported
Ref Point Type Desc: Unknown
Latitude: 37.450012
Longitude: -122.177109

Affiliation:
Affiliation Type Desc: Environmental Contact
Entity Name: RICHARD HUDSON
Entity Title: Not reported
Affiliation Address: 495 EL CAMINO REAL
Affiliation City: MENLO PARK
Affiliation State: CA
Affiliation Country: Not reported
Affiliation Zip: 94025
Affiliation Phone: Not reported

Affiliation Type Desc: Property Owner
Entity Name: RICHARD HUDSON
Entity Title: Not reported
Affiliation Address: 11989 DUBLIN BLVD
Affiliation City: DUBLIN
Affiliation State: CA
Affiliation Country: United States
Affiliation Zip: 94568
Affiliation Phone: (925) 872-0058

Affiliation Type Desc: Document Preparer
Entity Name: RICHARD HUDSON
Entity Title: Not reported
Affiliation Address: Not reported
Affiliation City: Not reported
Affiliation State: Not reported
Affiliation Country: Not reported
Affiliation Zip: Not reported
Affiliation Phone: Not reported

Affiliation Type Desc: Facility Mailing Address
Entity Name: Mailing Address
Entity Title: Not reported
Affiliation Address: 495 EL CAMINO REAL
Affiliation City: MENLO PARK
Affiliation State: CA
Affiliation Country: Not reported
Affiliation Zip: 94025
Affiliation Phone: Not reported

Affiliation Type Desc: Identification Signer

Map ID
Direction
Distance
Elevation

MAP FINDINGS

Site

Database(s)

EDR ID Number
EPA ID Number

SHELL OIL CO (Continued)

1000288584

Entity Name: RICHARD HUDSON
Entity Title: PRESIDENT
Affiliation Address: Not reported
Affiliation City: Not reported
Affiliation State: Not reported
Affiliation Country: Not reported
Affiliation Zip: Not reported
Affiliation Phone: Not reported

Affiliation Type Desc: CUPA District
Entity Name: San Mateo County Environmental Health
Entity Title: Not reported
Affiliation Address: 2000 Alameda de las Pulgas, Suite 100
Affiliation City: San Mateo
Affiliation State: CA
Affiliation Country: Not reported
Affiliation Zip: 94403
Affiliation Phone: (650) 372-6200

Affiliation Type Desc: Parent Corporation
Entity Name: HUDSON AUTO CARE
Entity Title: Not reported
Affiliation Address: Not reported
Affiliation City: Not reported
Affiliation State: Not reported
Affiliation Country: Not reported
Affiliation Zip: Not reported
Affiliation Phone: Not reported

Affiliation Type Desc: Legal Owner
Entity Name: HUDSON, RICHARD
Entity Title: Not reported
Affiliation Address: 495 EL CAMINO REAL
Affiliation City: MENLO PARK
Affiliation State: CA
Affiliation Country: United States
Affiliation Zip: 94025
Affiliation Phone: (925) 872-0058

Affiliation Type Desc: Operator
Entity Name: HUDSON AUTO CARE
Entity Title: Not reported
Affiliation Address: Not reported
Affiliation City: Not reported
Affiliation State: Not reported
Affiliation Country: Not reported
Affiliation Zip: Not reported
Affiliation Phone: (925) 872-0058

MAP FINDINGS

Map ID
 Direction
 Distance
 Elevation

Site

Database(s)

EDR ID Number
 EPA ID Number

J96 **TEXACO**
SW **495 EL CAMINO REAL**
1/4-1/2 **MENLO PARK, CA**
0.437 mi.
2308 ft. **Site 4 of 4 in cluster J**

CA HIST CORTESE **S110060897**
N/A

Relative: HIST CORTESE:
Higher edr_fname: TEXACO
Actual: edr_fadd1: 495 EL CAMINO REAL
66 ft. City,State,Zip: MENLO PARK, CA
 Region: CORTESE
 Facility County Code: 41
 Reg By: LTNKA
 Reg Id: 41-0562

K97 **EXXON 7-0225**
SSW **389 EL CAMINO REAL**
1/4-1/2 **MENLO PARK, CA 94025**
0.448 mi.
2365 ft. **Site 2 of 4 in cluster K**

CA LUST **S101303117**
CA SWEEPS UST **N/A**
CA San Mateo Co. BI
CA EMI
CA HAZNET
CA HIST CORTESE
CA CIWQS
CA CERS

Relative:
Higher
Actual:
64 ft.

LUST:
 Name: EXXON 7-0225
 Address: 389 EL CAMINO REAL
 City,State,Zip: MENLO PARK, CA 94025
 Lead Agency: SAN MATEO COUNTY LOP
 Case Type: LUST Cleanup Site
 Geo Track: http://geotracker.waterboards.ca.gov/profile_report.asp?global_id=T0608100209
 Global Id: T0608100209
 Latitude: 37.449450724
 Longitude: -122.176017943
 Status: Completed - Case Closed
 Status Date: 05/12/2006
 Case Worker: Not reported
 RB Case Number: 41-0219
 Local Agency: Not reported
 File Location: Local Agency Warehouse
 Local Case Number: 440041
 Potential Media Affect: Other Groundwater (uses other than drinking water)
 Potential Contaminants of Concern: Gasoline
 Site History: Not reported

LUST:
 Global Id: T0608100209
 Contact Type: Regional Board Caseworker
 Contact Name: Regional Water Board
 Organization Name: SAN FRANCISCO BAY RWQCB (REGION 2)
 Address: 1515 CLAY ST SUITE 1400
 City: OAKLAND
 Email: Not reported
 Phone Number: Not reported

LUST:
 Global Id: T0608100209
 Action Type: Other
 Date: 07/15/1992
 Action: Leak Discovery

Map ID
Direction
Distance
Elevation

MAP FINDINGS

Site

Database(s)

EDR ID Number
EPA ID Number

EXXON 7-0225 (Continued)

S101303117

Global Id:	T0608100209
Action Type:	ENFORCEMENT
Date:	02/08/1993
Action:	Notice of Responsibility - #1
Global Id:	T0608100209
Action Type:	ENFORCEMENT
Date:	05/12/2006
Action:	Closure/No Further Action Letter - #20060512
Global Id:	T0608100209
Action Type:	ENFORCEMENT
Date:	03/15/2005
Action:	Staff Letter - #20050315
Global Id:	T0608100209
Action Type:	ENFORCEMENT
Date:	07/13/2004
Action:	Staff Letter - #20040713
Global Id:	T0608100209
Action Type:	ENFORCEMENT
Date:	01/17/2006
Action:	Staff Letter - #20060117
Global Id:	T0608100209
Action Type:	RESPONSE
Date:	08/01/2012
Action:	Other Workplan - Regulator Responded
Global Id:	T0608100209
Action Type:	RESPONSE
Date:	03/14/2013
Action:	Other Workplan - Regulator Responded
Global Id:	T0608100209
Action Type:	Other
Date:	01/20/1993
Action:	Leak Reported
Global Id:	T0608100209
Action Type:	RESPONSE
Date:	10/04/2004
Action:	Soil and Water Investigation Workplan
Global Id:	T0608100209
Action Type:	RESPONSE
Date:	07/12/2005
Action:	Soil and Water Investigation Report
Global Id:	T0608100209
Action Type:	RESPONSE
Date:	07/17/2006
Action:	Well Destruction Report
Global Id:	T0608100209
Action Type:	ENFORCEMENT

Map ID
Direction
Distance
Elevation

MAP FINDINGS

Site

Database(s)

EDR ID Number
EPA ID Number

EXXON 7-0225 (Continued)

S101303117

Date: 03/01/2012
Action: Staff Letter - #20120301

Global Id: T0608100209
Action Type: ENFORCEMENT
Date: 04/09/2013
Action: Staff Letter - #20130409

Global Id: T0608100209
Action Type: ENFORCEMENT
Date: 02/22/2012
Action: File review

Global Id: T0608100209
Action Type: ENFORCEMENT
Date: 03/01/2012
Action: Technical Correspondence / Assistance / Other - #20120301

Global Id: T0608100209
Action Type: REMEDIATION
Date: 06/19/1996
Action: Pump & Treat (P&T) Groundwater

Global Id: T0608100209
Action Type: REMEDIATION
Date: 06/19/1996
Action: Soil Vapor Extraction (SVE)

Global Id: T0608100209
Action Type: REMEDIATION
Date: 11/04/1993
Action: Excavation

LUST:

Global Id: T0608100209
Status: Completed - Case Closed
Status Date: 05/12/2006

Global Id: T0608100209
Status: Open - Case Begin Date
Status Date: 07/15/1992

Global Id: T0608100209
Status: Open - Verification Monitoring
Status Date: 02/07/2001

LUST REG 2:

Region: 2
Facility Id: Not reported
Facility Status: Post remedial action monitoring
Case Number: 440041
How Discovered: SA
Leak Cause: Unknown
Leak Source: Unknown
Date Leak Confirmed: Not reported

Map ID
Direction
Distance
Elevation

MAP FINDINGS

Site

Database(s)

EDR ID Number
EPA ID Number

EXXON 7-0225 (Continued)

S101303117

Oversight Program: LUST
Prelim. Site Assessment Workplan Submitted: Not reported
Preliminary Site Assessment Began: Not reported
Pollution Characterization Began: Not reported
Pollution Remediation Plan Submitted: Not reported
Date Remediation Action Underway: Not reported
Date Post Remedial Action Monitoring Began: 2/7/2001

SAN MATEO CO. LUST:

Name: EXXON 7-0225
Address: 389 EL CAMINO REAL
City, State, Zip: MENLO PARK, CA
Region: SAN MATEO
Facility ID: 440041
Facility Status: 9- Case Closed
Global ID: T0608100209
APN Number: 071412430
Case Type: MENLO PARK, CA
EDR Link ID: MENLO PARK, CA

SWEEPS UST:

Name: EXXON R-S 7-0225
Address: 389 EL CAMINO REAL
City: MENLO PARK
Status: Not reported
Comp Number: 440003
Number: Not reported
Board Of Equalization: 44-000285
Referral Date: Not reported
Action Date: Not reported
Created Date: Not reported
Owner Tank Id: Not reported
SWRCB Tank Id: 41-000-440003-000001
Tank Status: Not reported
Capacity: 12000
Active Date: Not reported
Tank Use: M.V. FUEL
STG: PRODUCT
Content: REG UNLEADED
Number Of Tanks: 5

Name: EXXON R-S 7-0225
Address: 389 EL CAMINO REAL
City: MENLO PARK
Status: Not reported
Comp Number: 440003
Number: Not reported
Board Of Equalization: 44-000285
Referral Date: Not reported
Action Date: Not reported
Created Date: Not reported
Owner Tank Id: Not reported
SWRCB Tank Id: 41-000-440003-000002
Tank Status: Not reported
Capacity: 10000
Active Date: Not reported

Map ID
Direction
Distance
Elevation

MAP FINDINGS

Site

Database(s)

EDR ID Number
EPA ID Number

EXXON 7-0225 (Continued)

S101303117

Tank Use: M.V. FUEL
STG: PRODUCT
Content: DIESEL
Number Of Tanks: Not reported

Name: EXXON R-S 7-0225
Address: 389 EL CAMINO REAL
City: MENLO PARK
Status: Not reported
Comp Number: 440003
Number: Not reported
Board Of Equalization: 44-000285
Referral Date: Not reported
Action Date: Not reported
Created Date: Not reported
Owner Tank Id: Not reported
SWRCB Tank Id: 41-000-440003-000003
Tank Status: Not reported
Capacity: 10000
Active Date: Not reported
Tank Use: M.V. FUEL
STG: PRODUCT
Content: LEADED
Number Of Tanks: Not reported

Name: EXXON R-S 7-0225
Address: 389 EL CAMINO REAL
City: MENLO PARK
Status: Not reported
Comp Number: 440003
Number: Not reported
Board Of Equalization: 44-000285
Referral Date: Not reported
Action Date: Not reported
Created Date: Not reported
Owner Tank Id: Not reported
SWRCB Tank Id: 41-000-440003-000004
Tank Status: Not reported
Capacity: 8000
Active Date: Not reported
Tank Use: M.V. FUEL
STG: PRODUCT
Content: REG UNLEADED
Number Of Tanks: Not reported

Name: EXXON R-S 7-0225
Address: 389 EL CAMINO REAL
City: MENLO PARK
Status: Not reported
Comp Number: 440003
Number: Not reported
Board Of Equalization: 44-000285
Referral Date: Not reported
Action Date: Not reported
Created Date: Not reported
Owner Tank Id: Not reported
SWRCB Tank Id: 41-000-440003-000005

Map ID
Direction
Distance
Elevation

MAP FINDINGS

Site

Database(s)

EDR ID Number
EPA ID Number

EXXON 7-0225 (Continued)

S101303117

Tank Status: Not reported
Capacity: 550
Active Date: Not reported
Tank Use: PETROLEUM
STG: WASTE
Content: PETROLEUM
Number Of Tanks: Not reported

San Mateo Co. BI:

Name: MENLO PARK EXXON
Address: 389 EL CAMINO REAL
City,State,Zip: MENLO PARK, CA 94025
Region: SAN MATEO
Facility ID: FA0017557
Prog Element Code: UNDERGROUND TANK - GENERAL
Record Id: PR0022518
Description: UNDERGROUND TANK - GENERAL
Facility Status: Inactive, non-billable

EMI:

Name: EXXON C/O EA ENGINEERING
Address: 389 EL CAMINO REAL
City,State,Zip: MENLO PARK, CA 94025
Year: 1997
County Code: 41
Air Basin: SF
Facility ID: 10633
Air District Name: BA
SIC Code: 4953
Air District Name: BAY AREA AQMD
Community Health Air Pollution Info System: Not reported
Consolidated Emission Reporting Rule: Not reported
Total Organic Hydrocarbon Gases Tons/Yr: 0
Reactive Organic Gases Tons/Yr: 0
Carbon Monoxide Emissions Tons/Yr: 0
NOX - Oxides of Nitrogen Tons/Yr: 0
SOX - Oxides of Sulphur Tons/Yr: 0
Particulate Matter Tons/Yr: 0
Part. Matter 10 Micrometers and Smlr Tons/Yr:0

Name: EXXON C/O ETIC
Address: 389 EL CAMINO REAL
City,State,Zip: MENLO PARK, CA 94025
Year: 1998
County Code: 41
Air Basin: SF
Facility ID: 10633
Air District Name: BA
SIC Code: 4953
Air District Name: BAY AREA AQMD
Community Health Air Pollution Info System: Not reported
Consolidated Emission Reporting Rule: Not reported
Total Organic Hydrocarbon Gases Tons/Yr: 0
Reactive Organic Gases Tons/Yr: 0
Carbon Monoxide Emissions Tons/Yr: 0
NOX - Oxides of Nitrogen Tons/Yr: 0

Map ID
Direction
Distance
Elevation

MAP FINDINGS

Site

Database(s)

EDR ID Number
EPA ID Number

EXXON 7-0225 (Continued)

S101303117

SOX - Oxides of Sulphur Tons/Yr: 0
Particulate Matter Tons/Yr: 0
Part. Matter 10 Micrometers and Smllr Tons/Yr:0

HAZNET:

Name: D.R. HORTON
Address: 389 EL CAMINO REAL
City,State,Zip: MENLO PARK, CA 94025
Year: 2013
GEPaid: CAC002731561
Contact: DENNIS HUDSPETH
Telephone: 9255754228
Mailing Name: Not reported
Mailing Address: 5050 HOPYARD RD STE 180
Mailing City,St,Zip: PLEASANTON, CA 945883394
Gen County: San Mateo
TSD EPA ID: NVT330010000
TSD County: 99
Tons: 0.2919
CA Waste Code: 223-Unspecified oil-containing waste
Method: H039-Other Recovery Of Reclamation For Reuse Including Acid
Regeneration, Organics Recovery Ect
Facility County: San Mateo

HIST CORTESE:

edr_fname: EXXON
edr_fadd1: 389 EL CAMINO REAL
City,State,Zip: MENLO PARK, CA 94025
Region: CORTESE
Facility County Code: 41
Reg By: LTNKA
Reg Id: 41-0219

CIWQS:

Name: MATTESON
Address: 389 EL CAMINO REAL
City,State,Zip: MENLO PARK, CA 94025
Agency: DR Horton
Agency Address: 6683 Owens Drive, Pleasanton, CA 94588
Place/Project Type: Construction - Residential
SIC/NAICS: Not reported
Region: 2
Program: CONSTW
Regulatory Measure Status: Terminated
Regulatory Measure Type: Storm water construction
Order Number: 2009-0009-DWQ
WDID: 2 41C364723
NPDES Number: CAS000002
Adoption Date: Not reported
Effective Date: 10/05/2012
Termination Date: 04/25/2014
Expiration/Review Date: Not reported
Design Flow: Not reported
Major/Minor: Not reported
Complexity: Not reported
TTWQ: Not reported

Map ID
Direction
Distance
Elevation

MAP FINDINGS

Site

Database(s)

EDR ID Number
EPA ID Number

EXXON 7-0225 (Continued)

S101303117

Enforcement Actions within 5 years: 0
Violations within 5 years: 0
Latitude: 37.44972
Longitude: -122.17722

CERS:

Name: EXXON 7-0225
Address: 389 EL CAMINO REAL
City,State,Zip: MENLO PARK, CA 94025
Site ID: 191638
CERS ID: T0608100209
CERS Description: Leaking Underground Storage Tank Cleanup Site

Affiliation:

Affiliation Type Desc: Regional Board Caseworker
Entity Name: Regional Water Board - SAN FRANCISCO BAY RWQCB (REGION 2)
Entity Title: Not reported
Affiliation Address: 1515 CLAY ST SUITE 1400
Affiliation City: OAKLAND
Affiliation State: CA
Affiliation Country: Not reported
Affiliation Zip: Not reported
Affiliation Phone: Not reported

Name: EXXON C/O ETIC
Address: 389 EL CAMINO REAL
City,State,Zip: MENLO PARK, CA 94025
Site ID: 467163
CERS ID: 110021283154
CERS Description: US EPA Air Emission Inventory System (EIS)

Affiliation:

Affiliation Type Desc: Environmental Contact
Entity Name: PARVIZ DARABI
Entity Title: Not reported
Affiliation Address: 389 EL CAMINO REAL
Affiliation City: MENLOPK
Affiliation State: CA
Affiliation Country: Not reported
Affiliation Zip: Not reported
Affiliation Phone: Not reported

K98
SSW
1/4-1/2
0.448 mi.
2367 ft.

OASIS
329 EL CAMINO REAL
MENLO PARK, CA 94025
Site 3 of 4 in cluster K

CA LUST **S104493787**
CA HIST CORTESE **N/A**

Relative:
Higher
Actual:
64 ft.

LUST REG 2:
Region: 2
Facility Id: Not reported
Facility Status: Case Closed
Case Number: 440051
How Discovered: OM
Leak Cause: Unknown
Leak Source: Unknown

Map ID
Direction
Distance
Elevation

MAP FINDINGS

Site

Database(s)

EDR ID Number
EPA ID Number

OASIS (Continued)

S104493787

Date Leak Confirmed: Not reported
Oversight Program: LUST
Prelim. Site Assessment Wokplan Submitted: Not reported
Preliminary Site Assessment Began: Not reported
Pollution Characterization Began: Not reported
Pollution Remediation Plan Submitted: Not reported
Date Remediation Action Underway: Not reported
Date Post Remedial Action Monitoring Began: Not reported

HIST CORTESE:

edr_fname: OASIS
edr_fadd1: 329 EL CAMINO REAL
City,State,Zip: MENLO PARK, CA 94025
Region: CORTESE
Facility County Code: 41
Reg By: LTNKA
Reg Id: 41-1080

K99
SSW
1/4-1/2
0.448 mi.
2367 ft.

OASIS
329 EL CAMINO REAL
MENLO PARK, CA 94025
Site 4 of 4 in cluster K

CA LUST S110655257
CA CERS N/A

Relative:
Higher

Actual:
64 ft.

LUST:
Name: OASIS
Address: 329 EL CAMINO REAL
City,State,Zip: MENLO PARK, CA 94025
Lead Agency: SAN MATEO COUNTY LOP
Case Type: LUST Cleanup Site
Geo Track: http://geotracker.waterboards.ca.gov/profile_report.asp?global_id=T0608100991
Global Id: T0608100991
Latitude: 37.4481926247226
Longitude: -122.174557338684
Status: Completed - Case Closed
Status Date: 02/10/1998
Case Worker: Not reported
RB Case Number: 41-1080
Local Agency: Not reported
File Location: Local Agency
Local Case Number: 440051
Potential Media Affect: Soil
Potential Contaminants of Concern: Gasoline
Site History: Not reported

LUST:
Global Id: T0608100991
Contact Type: Regional Board Caseworker
Contact Name: Regional Water Board
Organization Name: SAN FRANCISCO BAY RWQCB (REGION 2)
Address: 1515 CLAY ST SUITE 1400
City: OAKLAND
Email: Not reported
Phone Number: Not reported

LUST:
Global Id: T0608100991

Map ID
Direction
Distance
Elevation

MAP FINDINGS

Site

Database(s)

EDR ID Number
EPA ID Number

OASIS (Continued)

S110655257

Action Type: ENFORCEMENT
Date: 02/09/1998
Action: Notice of Responsibility - #1

Global Id: T0608100991
Action Type: Other
Date: 04/01/1986
Action: Leak Reported

LUST:

Global Id: T0608100991
Status: Completed - Case Closed
Status Date: 02/10/1998

Global Id: T0608100991
Status: Open - Case Begin Date
Status Date: 04/01/1986

SAN MATEO CO. LUST:

Name: OASIS
Address: 329 EL CAMINO REAL
City,State,Zip: MENLO PARK, CA
Region: SAN MATEO
Facility ID: 440051
Facility Status: 9- Case Closed
Global ID: T0608100991
APN Number: 071412430
Case Type: MENLO PARK, CA
EDR Link ID: MENLO PARK, CA

CERS:

Name: OASIS
Address: 329 EL CAMINO REAL
City,State,Zip: MENLO PARK, CA 94025
Site ID: 232288
CERS ID: T0608100991
CERS Description: Leaking Underground Storage Tank Cleanup Site

Affiliation:

Affiliation Type Desc: Regional Board Caseworker
Entity Name: Regional Water Board - SAN FRANCISCO BAY RWQCB (REGION 2)
Entity Title: Not reported
Affiliation Address: 1515 CLAY ST SUITE 1400
Affiliation City: OAKLAND
Affiliation State: CA
Affiliation Country: Not reported
Affiliation Zip: Not reported
Affiliation Phone: Not reported

MAP FINDINGS

Map ID
Direction
Distance
Elevation

Site

Database(s)

EDR ID Number
EPA ID Number

L100 **ALMA STREET PROPERTY**
WSW **1018 ALMA ST**
1/4-1/2 **MENLO PARK, CA**
0.449 mi.
2370 ft. **Site 1 of 2 in cluster L**

CA LUST **S118496975**
N/A

Relative: SAN MATEO CO. LUST:
Higher Name: ALMA STREET PROPERTY
 Address: 1018 ALMA ST
Actual: City,State,Zip: MENLO PARK, CA
70 ft. Region: SAN MATEO
 Facility ID: 449095
 Facility Status: 9- Case Closed
 Global ID: T10000008166
 APN Number: 061412450
 Case Type: MENLO PARK, CA
 EDR Link ID: MENLO PARK, CA

L101 **ALMA STREET PROPERTY**
WSW **1018 ALMA STREET**
1/4-1/2 **MENLO PARK, CA 94025**
0.449 mi.
2370 ft. **Site 2 of 2 in cluster L**

CA CPS-SLIC **S118504708**
CA CERS **N/A**

Relative: CPS-SLIC:
Higher Name: ALMA STREET PROPERTY
 Address: 1018 ALMA STREET
Actual: City,State,Zip: MENLO PARK, CA 94025
70 ft. Region: STATE
 Facility Status: **Completed - Case Closed**
 Status Date: 08/30/2016
 Global Id: T10000008166
 Lead Agency: SAN MATEO COUNTY LOP
 Lead Agency Case Number: 449095
 Latitude: 37.45449
 Longitude: -122.18102
 Case Type: Cleanup Program Site
 Case Worker: Not reported
 Local Agency: Not reported
 RB Case Number: Not reported
 File Location: All Files are on GeoTracker or in the Local Agency Database
 Potential Media Affected: Soil
 Potential Contaminants of Concern: Polynuclear aromatic hydrocarbons (PAHs)
 Site History: subsurface investigation identified elevated concentrations of PAHs in soil. Site to be redeveloped for commercial use. Impacted soil excavated and removed from site.

[Click here to access the California GeoTracker records for this facility:](#)

CERS:
Name: ALMA STREET PROPERTY
Address: 1018 ALMA STREET
City,State,Zip: MENLO PARK, CA 94025
Site ID: 361957
CERS ID: T10000008166
CERS Description: Cleanup Program Site

Map ID
Direction
Distance
Elevation

MAP FINDINGS

Site

Database(s)

EDR ID Number
EPA ID Number

M102 **RICHARD ANN BEACON**
SSW **275 EL CAMINO REAL**
1/4-1/2 **MENLO PARK, CA 94025**
0.460 mi.
2427 ft. **Site 1 of 4 in cluster M**

CA LUST **U001594174**
CA CERS HAZ WASTE **N/A**
CA HIST UST
CA CERS TANKS
CA San Mateo Co. BI
CA CERS

Relative:
Higher

Actual:
64 ft.

LUST:

Name: RICHARD ANN BEACON
Address: 275 EL CAMINO REAL
City,State,Zip: MENLO PARK, CA 94025
Lead Agency: SAN MATEO COUNTY LOP
Case Type: LUST Cleanup Site
Geo Track: http://geotracker.waterboards.ca.gov/profile_report.asp?global_id=T0608100854
Global Id: T0608100854
Latitude: 37.448709
Longitude: -122.175125
Status: Completed - Case Closed
Status Date: 07/31/1997
Case Worker: Not reported
RB Case Number: 41-0928
Local Agency: Not reported
File Location: Local Agency
Local Case Number: 440046
Potential Media Affect: Other Groundwater (uses other than drinking water)
Potential Contaminants of Concern: Gasoline
Site History: Not reported

LUST:

Global Id: T0608100854
Contact Type: Regional Board Caseworker
Contact Name: Regional Water Board
Organization Name: SAN FRANCISCO BAY RWQCB (REGION 2)
Address: 1515 CLAY ST SUITE 1400
City: OAKLAND
Email: Not reported
Phone Number: Not reported

LUST:

Global Id: T0608100854
Action Type: ENFORCEMENT
Date: 08/04/1995
Action: Notice of Responsibility - #1

Global Id: T0608100854
Action Type: Other
Date: 08/01/1995
Action: Leak Reported

Global Id: T0608100854
Action Type: REMEDIATION
Date: 09/01/1995
Action: Excavation

LUST:

Global Id: T0608100854
Status: Completed - Case Closed
Status Date: 07/31/1997

Map ID
Direction
Distance
Elevation

MAP FINDINGS

Site

Database(s)

EDR ID Number
EPA ID Number

RICHARD ANN BEACON (Continued)

U001594174

Global Id: T0608100854
Status: Open - Case Begin Date
Status Date: 08/01/1995

SAN MATEO CO. LUST:

Name: RICHARD ANN BEACON
Address: 275 EL CAMINO REAL
City,State,Zip: MENLO PARK, CA
Region: SAN MATEO
Facility ID: 440046
Facility Status: 9- Case Closed
Global ID: T0608100854
APN Number: 071413170
Case Type: MENLO PARK, CA
EDR Link ID: MENLO PARK, CA

CERS HAZ WASTE:

Site ID: 134214
CERS ID: 10066063
CERS Description: Hazardous Waste Generator

Violations:

Site ID: 134214
Site Name: MENLO PARK GAS & DIESEL
Violation Date: 12-09-2015
Citation: HSC 6.95 25508(a)(1) - California Health and Safety Code, Chapter 6.95, Section(s) 25508(a)(1)
Violation Description: Failure to establish and electronically submit an adequate training program in safety procedures in the event of a release or threatened release of a hazardous material.
Violation Notes: Returned to compliance on 06/22/2016. No training records were found for employees covering the last year. All employees must be trained annually. Update employee training and submit verification to the County within 30 days.
Violation Division: San Mateo County Environmental Health
Violation Program: HMRRP
Violation Source: CERS

Site ID: 134214
Site Name: MENLO PARK GAS & DIESEL
Violation Date: 11-27-2018
Citation: 23 CCR 16 2715(a)(1)(B) - California Code of Regulations, Title 23, Chapter 16, Section(s) 2715(a)(1)(B)
Violation Description: Failure to submit the ?Designated Underground Storage Tank Operator Identification Form? within 30 days of installing a UST system or within 30 days of a change in DO.
Violation Notes: Current DO form unavailable during inspection. Please fill out the new DO form with current information and submit to the county portal within 30 days. Once all portal documentation has been corrected, print the document and maintain in the binder at the station.
Violation Division: San Mateo County Environmental Health
Violation Program: UST
Violation Source: CERS

Site ID: 134214
Site Name: MENLO PARK GAS & DIESEL

Map ID
Direction
Distance
Elevation

MAP FINDINGS

Site

Database(s)

EDR ID Number
EPA ID Number

RICHARD ANN BEACON (Continued)

U001594174

Violation Date: 12-09-2015
Citation: 23 CCR 16 2712(i) - California Code of Regulations, Title 23, Chapter 16, Section(s) 2712(i)
Violation Description: Failure to maintain on site an approved monitoring plan.
Violation Notes: Returned to compliance on 12/30/2015. Your tank documents are outdated. It was requested that you submit them to the County electronically last November 2014. Submit all UST forms electronically to the County within 30 days
Violation Division: San Mateo County Environmental Health
Violation Program: UST
Violation Source: CERS

Site ID: 134214
Site Name: MENLO PARK GAS & DIESEL
Violation Date: 11-27-2018
Citation: 23 CCR 16 2715(c)(4) - California Code of Regulations, Title 23, Chapter 16, Section(s) 2715(c)(4)
Violation Description: Failure to maintain a list of employees trained by the designated operator on-site or off-site at a readily available location, if approved by the UPA. For training that occurs on or after October 1, 2018, failure to maintain a copy of the "Facility Employee Training Certificate" on-site or off-site at a readily available location, if approved by the UPA.
Violation Notes: Current training certification unavailable during inspection. Please fill out the new training certification form with training information from the last 12 months and submit to the county portal within 30 days. Once all portal documentation has been corrected, print the document and maintain in the binder at the station.
Violation Division: San Mateo County Environmental Health
Violation Program: UST
Violation Source: CERS

Site ID: 134214
Site Name: MENLO PARK GAS & DIESEL
Violation Date: 11-27-2018
Citation: HSC 6.7 25293 - California Health and Safety Code, Chapter 6.7, Section(s) 25293
Violation Description: Failure to maintain UST records in sufficient detail to enable the UPA to determine whether the UST systems are in compliance.
Violation Notes: Secondary test results for 2017 not available at time of inspection. Please obtain these results, place in binder at station, and verify with inspector.
Violation Division: San Mateo County Environmental Health
Violation Program: UST
Violation Source: CERS

Site ID: 134214
Site Name: MENLO PARK GAS & DIESEL
Violation Date: 12-09-2015
Citation: 23 CCR 16 2715(a) - California Code of Regulations, Title 23, Chapter 16, Section(s) 2715(a)
Violation Description: Failure to submit statement of UST compliance and/or Designated Operator certification.
Violation Notes: Returned to compliance on 12/30/2015. Your tank documents are outdated. It was requested that you submit them to the County electronically last November 2014. Submit all UST forms electronically to the County within 30 days

Map ID
Direction
Distance
Elevation

MAP FINDINGS

Site

Database(s)

EDR ID Number
EPA ID Number

RICHARD ANN BEACON (Continued)

U001594174

Violation Division: San Mateo County Environmental Health
Violation Program: UST
Violation Source: CERS

Site ID: 134214
Site Name: MENLO PARK GAS & DIESEL
Violation Date: 11-27-2018
Citation: 23 CCR 16 2715(a)(2) - California Code of Regulations, Title 23, Chapter 16, Section(s) 2715(a)(2)

Violation Description: Failure to submit the ?Underground Storage Tank Statement of Understanding and Compliance Form.?

Violation Notes: Current ?Underground Storage Tank Statement of Understanding and Compliance Form? unavailable during inspection. Please fill out the new form with current information and submit to the county portal within 30 days. Once all portal documentation has been corrected, print the document and maintain in the binder at the station.

Violation Division: San Mateo County Environmental Health
Violation Program: UST
Violation Source: CERS

Site ID: 134214
Site Name: MENLO PARK GAS & DIESEL
Violation Date: 11-27-2018
Citation: HSC 6.7 25290.1(c)(3),25290.2(c)(3) - California Health and Safety Code, Chapter 6.7, Section(s) 25290.1(c)(3),25290.2(c)(3)

Violation Description: Failure to keep water out of the secondary containment of UST systems installed on or after July 1, 2003.

Violation Notes: Liquid observed in sumps, spill and vent buckets, and the diesel UDC. Remove liquid, maintain secondary free of liquid and debris, and photo-verify with inspector within 30 days.

Violation Division: San Mateo County Environmental Health
Violation Program: UST
Violation Source: CERS

Site ID: 134214
Site Name: MENLO PARK GAS & DIESEL
Violation Date: 12-09-2015
Citation: 22 CCR 23 66273.36 - California Code of Regulations, Title 22, Chapter 23, Section(s) 66273.36

Violation Description: Failure of the universal waste handler to initially train and provide annually, thereafter, all personnel who manage or who supervise those who manage universal wastes and to maintain a written record by date indicating the names of personnel who received the information. The universal waste handler shall maintain these records for at least three years from the date the person last managed any universal waste at the facility. This training shall include: 1) The types and hazards associated with the universal waste that personnel may manage at the facility; 2) The proper disposition of universal wastes managed at the facility; 3) The proper procedures for responding to releases of universal wastes including the position titles and the means of contacting those personnel at the facility who are designated to respond to reports of releases and/or to respond to questions received from other personnel at the facility; and 4) The applicable requirements of universal waste regarding labeling, collecting, handling, consolidating, and shipping universal wastes at the facility, including, but not limited to, the prohibition on the disposal of universal wastes, and for personnel involved in shipping

Map ID
Direction
Distance
Elevation

MAP FINDINGS

Site

Database(s)

EDR ID Number
EPA ID Number

RICHARD ANN BEACON (Continued)

U001594174

Violation Notes: universal wastes who are ?hazmat employees?. Returned to compliance on 04/07/2016. No evidence of Universal waste training is available. If you generate Universal waste (Fluorescent lamps), you must train your staff that handles them. Train staff and provide verification of training to the County within 30 days

Violation Division: San Mateo County Environmental Health
Violation Program: HW
Violation Source: CERS

Site ID: 134214
Site Name: MENLO PARK GAS & DIESEL
Violation Date: 11-27-2018
Citation: HSC 6.75 25299.30-25299.34 - California Health and Safety Code, Chapter 6.75, Section(s) 25299.30-25299.34

Violation Description: Failure to submit and maintain complete and current Certification of Financial Responsibility or other mechanism of financial assurance.

Violation Notes: Current FR certification unavailable during inspection. Please update the FR certification with current information and submit to the county portal within 30 days. Once all portal documentation has been corrected, print the document and maintain in the binder at the station.

Violation Division: San Mateo County Environmental Health
Violation Program: UST
Violation Source: CERS

Site ID: 134214
Site Name: MENLO PARK GAS & DIESEL
Violation Date: 11-14-2016
Citation: 23 CCR 16 2641(a) - California Code of Regulations, Title 23, Chapter 16, Section(s) 2641(a)

Violation Description: Failure of leak detection equipment to be located such that equipment is capable of detecting a leak at the earliest possible opportunity.

Violation Notes: Returned to compliance on 11/14/2016. Sensor in 91 turbine sump resting on rib at bottom of tank instead of floor of tank. Corrected during inspection.

Violation Division: San Mateo County Environmental Health
Violation Program: UST
Violation Source: CERS

Site ID: 134214
Site Name: MENLO PARK GAS & DIESEL
Violation Date: 12-09-2015
Citation: HSC 6.7 25286(a) - California Health and Safety Code, Chapter 6.7, Section(s) 25286(a)

Violation Description: Failure to submit an complete and accurate application for a permit to operate an underground storage tank, or for renewal of the permit.

Violation Notes: Returned to compliance on 12/30/2015. Your tank documents are outdated. It was requested that you submit them to the County electronically last November 2014. Submit all UST forms electronically to the County within 30 days

Violation Division: San Mateo County Environmental Health
Violation Program: UST
Violation Source: CERS

Site ID: 134214
Site Name: MENLO PARK GAS & DIESEL
Violation Date: 11-14-2016

Map ID
Direction
Distance
Elevation

MAP FINDINGS

Site

Database(s)

EDR ID Number
EPA ID Number

RICHARD ANN BEACON (Continued)

U001594174

Citation: 23 CCR 16 2641(j) - California Code of Regulations, Title 23, Chapter 16, Section(s) 2641(j)

Violation Description: Failure of the leak detection equipment to be installed, calibrated, operated, and/or maintained properly.

Violation Notes: Returned to compliance on 03/30/2017. Failure of 50%z of the float/chain assemblies in under-dispenser containment (USC). Upon arrival at the station, UDC 7/8 had enough fuel to fill the cup but the shear valve had not tripped. The 91 side of the 3/4 UDC and the 87 side of the 5/6 UDC failed during testing. Either repair or replace failed equipment within 14 days. The county may consider fee reduction if all UDC float/chain equipment is replaced with more reliable sensors. Please submit a permit for replacement within 14 days if you choose that option.

Violation Division: San Mateo County Environmental Health
Violation Program: UST
Violation Source: CERS

Site ID: 134214
Site Name: MENLO PARK GAS & DIESEL
Violation Date: 11-19-2014
Citation: 23 CCR 16 2637 - California Code of Regulations, Title 23, Chapter 16, Section(s) 2637

Violation Description: Failure to comply with one or more of the following: conduct secondary containment testing, within six months of installation and every 36 months thereafter, conducted in accordance with proper practices, protocols, or test methods.

Violation Notes: Returned to compliance on 12/09/2015. UDC 5/6 failed SB989, bad penetrations?

Violation Division: San Mateo County Environmental Health
Violation Program: UST
Violation Source: CERS

Site ID: 134214
Site Name: MENLO PARK GAS & DIESEL
Violation Date: 11-14-2016
Citation: HSC 6.7 25290.1(c)(3), 25290.2(c)(3) - California Health and Safety Code, Chapter 6.7, Section(s) 25290.1(c)(3), 25290.2(c)(3)

Violation Description: Failure to keep water out of the secondary containment of UST systems installed on or after July 1, 2003 and before July 1, 2004, or on or after July 1, 2004.

Violation Notes: Returned to compliance on 11/14/2016. Liquid (water) found in 87 and 91 turbine sumps; liquid removed during inspection. Diesel found in UDC 7/8, please remove and send inspector photo evidence by November 30, 2016.

Violation Division: San Mateo County Environmental Health
Violation Program: UST
Violation Source: CERS

Site ID: 134214
Site Name: MENLO PARK GAS & DIESEL
Violation Date: 12-09-2015
Citation: 23 CCR 16 2712(i) - California Code of Regulations, Title 23, Chapter 16, Section(s) 2712(i)

Violation Description: Failure to submit, obtain approval, or maintain a complete/accurate response plan.

Violation Notes: Returned to compliance on 12/30/2015. Your tank documents are outdated. It was requested that you submit them to the County

Map ID
Direction
Distance
Elevation

MAP FINDINGS

Site

Database(s)

EDR ID Number
EPA ID Number

RICHARD ANN BEACON (Continued)

U001594174

electronically last November 2014. Submit all UST forms electronically to the County within 30 days

Violation Division: San Mateo County Environmental Health
Violation Program: UST
Violation Source: CERS

Site ID: 134214
Site Name: MENLO PARK GAS & DIESEL
Violation Date: 12-09-2015
Citation: 22 CCR 12 66262.12 - California Code of Regulations, Title 22, Chapter 12, Section(s) 66262.12

Violation Description: Failure to obtain and/or maintain an Active EPA ID.
Violation Notes: Your EPA number is still inactive; since last year. You must have an active EPA number. Have number activated immediately and provide verification to the County within 30 days.

Violation Division: San Mateo County Environmental Health
Violation Program: HW
Violation Source: CERS

Site ID: 134214
Site Name: MENLO PARK GAS & DIESEL
Violation Date: 12-09-2015
Citation: HSC 6.75 25299.30-25299.34 - California Health and Safety Code, Chapter 6.75, Section(s) 25299.30-25299.34

Violation Description: Failure to submit and maintain complete and current Certification of Financial Responsibility or other mechanism of financial assurance.
Violation Notes: Returned to compliance on 12/30/2015. Your tank documents are outdated. It was requested that you submit them to the County electronically last November 2014. Submit all UST forms electronically to the County within 30 days

Violation Division: San Mateo County Environmental Health
Violation Program: UST
Violation Source: CERS

Site ID: 134214
Site Name: MENLO PARK GAS & DIESEL
Violation Date: 11-27-2018
Citation: 23 CCR 16 2712(b)(1) and (2) - California Code of Regulations, Title 23, Chapter 16, Section(s) 2712(b)(1) and (2)

Violation Description: Failure to maintain monitoring records for release detection and/or maintain records of appropriate follow-up actions.
Violation Notes: Follow-up actions in response to comments on the DO reports are not being recorded. Failures to record were noted on DO reports for 3-31-18, 4-28-18, 6-30-18, and 7-25-18. Please immediately begin to record responses to DO reports.

Violation Division: San Mateo County Environmental Health
Violation Program: UST
Violation Source: CERS

Site ID: 134214
Site Name: MENLO PARK GAS & DIESEL
Violation Date: 12-09-2015
Citation: HSC 6.7 25284(a)(3) - California Health and Safety Code, Chapter 6.7, Section(s) 25284(a)(3)

Violation Description: Failure to submit, maintain, or implement an owner/operator written agreement.
Violation Notes: Returned to compliance on 12/30/2015. Your tank documents are

Map ID
Direction
Distance
Elevation

MAP FINDINGS

Site

Database(s)

EDR ID Number
EPA ID Number

RICHARD ANN BEACON (Continued)

U001594174

outdated. It was requested that you submit them to the County electronically last November 2014. Submit all UST forms electronically to the County within 30 days

Violation Division: San Mateo County Environmental Health
Violation Program: UST
Violation Source: CERS

Site ID: 134214
Site Name: MENLO PARK GAS & DIESEL
Violation Date: 11-10-2017
Citation: 23 CCR 16 2715(f)(2) - California Code of Regulations, Title 23, Chapter 16, Section(s) 2715(f)(2)

Violation Description: Failure to have at least one facility employee present during operating hours that has been trained in the proper operation and maintenance of the UST system by a designated operator (DO). No record of DO training within last 12 months. Last training record dated 4-2016 was conducted by Hanna Hanhan who is not the Designated Operator for this facility. Records submitted to the county by the facility indicate that the current DO is Kevin Cline. Please send documentation to the inspector recording proper DO training of employees within 14 days and .

Violation Notes:

Violation Division: San Mateo County Environmental Health
Violation Program: UST
Violation Source: CERS

Site ID: 134214
Site Name: MENLO PARK GAS & DIESEL
Violation Date: 12-09-2015
Citation: 23 CCR 16 2711(a)(8) - California Code of Regulations, Title 23, Chapter 16, Section(s) 2711(a)(8)

Violation Description: Failure to submit, obtain approval, or maintain a complete/accurate plot plan.

Violation Notes: Returned to compliance on 12/30/2015. Your tank documents are outdated. It was requested that you submit them to the County electronically last November 2014. Submit all UST forms electronically to the County within 30 days

Violation Division: San Mateo County Environmental Health
Violation Program: UST
Violation Source: CERS

Site ID: 134214
Site Name: MENLO PARK GAS & DIESEL
Violation Date: 12-09-2015
Citation: 23 CCR 16 2715(f) - California Code of Regulations, Title 23, Chapter 16, Section(s) 2715(f)

Violation Description: Failure to comply with one or more of the following: provide training to facility employee(s) responsible for proper operation and maintenance every 12 months and/or train new employee(s) who are responsible for proper operation and maintenance within 30-days of hire and/or to have at least one employee present during operating hours that has been trained in the proper operation and maintenance of the UST system.

Violation Notes: Returned to compliance on 07/06/2016. There is no evidence of employee training for this past year. All employees involved with the UST system must be trained annually. Provide training and then verification to the County within 30 days

Violation Division: San Mateo County Environmental Health

Map ID
Direction
Distance
Elevation

MAP FINDINGS

Site

Database(s)

EDR ID Number
EPA ID Number

RICHARD ANN BEACON (Continued)

U001594174

Violation Program: UST
Violation Source: CERS

Site ID: 134214
Site Name: MENLO PARK GAS & DIESEL
Violation Date: 11-19-2014
Citation: 22 CCR 12 66262.12 - California Code of Regulations, Title 22, Chapter 12, Section(s) 66262.12

Violation Description: Failure to obtain and/or maintain an Active EPA ID.
Violation Notes: Not reported
Violation Division: San Mateo County Environmental Health
Violation Program: HW
Violation Source: CERS

Site ID: 134214
Site Name: MENLO PARK GAS & DIESEL
Violation Date: 12-09-2015
Citation: 22 CCR 23 66273.34 - California Code of Regulations, Title 22, Chapter 23, Section(s) 66273.34

Violation Description: Failure to properly label the following categories of universal waste as: 1) Each batteries or the container in which the batteries are contained as "Universal Waste-Battery(ies)". 2) Each mercury-containing equipment or the container in which the mercury-containing equipment is contained as "Universal Waste -Mercury-Containing Equipment". 3) Each Florescent lamp or the container or package in which the lamps are contained as "Universal Waste-Lamp(s)". 4) Each electronic devices or the container or pallet in or on which the electronic devices are contained as "Universal Waste-Electronic Device(s)". 5) Each CRTs or the container or pallet in or on which the CRTs are contained as "Universal Waste-CRT(s)". 6) A container of CRT glass shall be labeled or marked clearly with the following phrase: "Universal Waste-CRT glass". 7) In lieu of labeling individual electronic devices, CRTs, and/or containers of CRT glass pursuant to subsections d) through f) of this section, a universal waste handler may combine, package, and accumulate those universal wastes in appropriate containers or within a designated area demarcated by boundaries that are clearly labeled with the applicable portion(s) of the following phrase: "Universal Waste-Electronic Device(s)/Universal Waste - CRT(s)/Universal Waste-CRT Glass".

Violation Notes: Returned to compliance on 04/07/2016. Fluorescent tubes were found out back unconcontainerized and not labeled. Some were also broken with glass all over the ground. Clean up broken glass immediately, containerize lamps and label them. Dispose of them properly. All of this must be done and verification sent to the County within 30 days (photos taken)

Violation Division: San Mateo County Environmental Health
Violation Program: HW
Violation Source: CERS

Site ID: 134214
Site Name: MENLO PARK GAS & DIESEL
Violation Date: 11-19-2014
Citation: 23 CCR 16 2712(i) - California Code of Regulations, Title 23, Chapter 16, Section(s) 2712(i)

Violation Description: Failure to submit, obtain approval, or maintain a complete/accurate response plan.
Violation Notes: Returned to compliance on 12/30/2015. Includes out of date Financial

Map ID
Direction
Distance
Elevation

MAP FINDINGS

Site

Database(s)

EDR ID Number
EPA ID Number

RICHARD ANN BEACON (Continued)

U001594174

Violation Division: Cert
Violation Program: San Mateo County Environmental Health
Violation Source: UST
CERS

Site ID: 134214
Site Name: MENLO PARK GAS & DIESEL
Violation Date: 11-10-2017
Citation: HSC 6.75 25299.30-25299.34 - California Health and Safety Code, Chapter 6.75, Section(s) 25299.30-25299.34
Violation Description: Failure to submit and maintain complete and current Certification of Financial Responsibility or other mechanism of financial assurance.
Violation Notes: More recent certificate of financial responsibility dated 12-2015. Please update your certificate by the end of the year.

Violation Division: San Mateo County Environmental Health
Violation Program: UST
Violation Source: CERS

Site ID: 134214
Site Name: MENLO PARK GAS & DIESEL
Violation Date: 11-27-2018
Citation: 23 CCR 16 2712(b)(1)(G) - California Code of Regulations, Title 23, Chapter 16, Section(s) 2712(b)(1)(G)
Violation Description: Failure to comply with one or more of the following overfill prevention equipment requirements: Alert the transfer operator when the tank is 90 percent full by restricting the flow into the tank or triggering an audible and visual alarm; or Restrict delivery of flow to the tank at least 30 minutes before the tank overfills, provided the restriction occurs when the tank is filled to no more than 95 percent of capacity; and activate an audible alarm at least five minutes before the tank overfills; or Provide positive shut-off of flow to the tank when the tank is filled to no more than 95 percent of capacity; or Provide positive shut-off of flow to the tank so that none of the fittings located on the top of the tank are exposed to product due to overfilling. Install/retrofit overfill prevention equipment that does not use flow restrictors on vent piping to meet overfill prevention equipment requirements when the overfill prevention equipment is installed, repaired, or replaced on and after October 1, 2018. For USTs installed before October 1, 2018, perform an inspection by October 13, 2018 and every 36 months thereafter. For USTs installed on and after October 1, 2018, perform an inspection at installation and every 36 months thereafter. Inspected within 30 days after a repair to the overfill prevention equipment. Inspected using an applicable manufacturer guidelines, industry codes, engineering standards, or a method approved by a professional engineer. Inspected by a certified UST service technician. Maintain records of overfill prevention equipment inspection for 36 months.
Violation Notes: The overfill prevention equipment has not been inspected. Please conduct the inspection within 30 days.

Violation Division: San Mateo County Environmental Health
Violation Program: UST
Violation Source: CERS

Evaluation:
Eval General Type: Other/Unknown
Eval Date: 03-30-2017
Violations Found: No

Map ID
Direction
Distance
Elevation

MAP FINDINGS

Site

Database(s)

EDR ID Number
EPA ID Number

RICHARD ANN BEACON (Continued)

U001594174

Eval Type: Other, not routine, done by local agency
Eval Notes: Not reported
Eval Division: San Mateo County Environmental Health
Eval Program: UST
Eval Source: CERS

Eval General Type: Other/Unknown
Eval Date: 11-14-2016
Violations Found: No
Eval Type: Other, not routine, done by local agency
Eval Notes: Not reported
Eval Division: San Mateo County Environmental Health
Eval Program: UST
Eval Source: CERS

Eval General Type: Compliance Evaluation Inspection
Eval Date: 11-14-2016
Violations Found: Yes
Eval Type: Routine done by local agency
Eval Notes: Not reported
Eval Division: San Mateo County Environmental Health
Eval Program: UST
Eval Source: CERS

Eval General Type: Compliance Evaluation Inspection
Eval Date: 11-19-2014
Violations Found: No
Eval Type: Routine done by local agency
Eval Notes: Not reported
Eval Division: San Mateo County Environmental Health
Eval Program: HMRRP
Eval Source: CERS

Eval General Type: Compliance Evaluation Inspection
Eval Date: 11-19-2014
Violations Found: Yes
Eval Type: Routine done by local agency
Eval Notes: Not reported
Eval Division: San Mateo County Environmental Health
Eval Program: HW
Eval Source: CERS

Eval General Type: Compliance Evaluation Inspection
Eval Date: 11-22-2013
Violations Found: No
Eval Type: Routine done by local agency
Eval Notes: Not reported
Eval Division: San Mateo County Environmental Health
Eval Program: UST
Eval Source: CERS

Eval General Type: Compliance Evaluation Inspection
Eval Date: 11-27-2018
Violations Found: Yes
Eval Type: Routine done by local agency
Eval Notes: Not reported
Eval Division: San Mateo County Environmental Health

Map ID
Direction
Distance
Elevation

MAP FINDINGS

Site

Database(s)

EDR ID Number
EPA ID Number

RICHARD ANN BEACON (Continued)

U001594174

Eval Program: UST
Eval Source: CERS

Eval General Type: Compliance Evaluation Inspection
Eval Date: 12-09-2015
Violations Found: Yes
Eval Type: Routine done by local agency
Eval Notes: Not reported
Eval Division: San Mateo County Environmental Health
Eval Program: UST
Eval Source: CERS

Eval General Type: Other/Unknown
Eval Date: 03-20-2017
Violations Found: No
Eval Type: Other, not routine, done by local agency
Eval Notes: Not reported
Eval Division: San Mateo County Environmental Health
Eval Program: HMRRP
Eval Source: CERS

Eval General Type: Compliance Evaluation Inspection
Eval Date: 11-10-2017
Violations Found: No
Eval Type: Routine done by local agency
Eval Notes: Observations of facility, review of paperwork, and interviews with contractor indicate that this facility does not generate hazardous waste.
Eval Division: San Mateo County Environmental Health
Eval Program: HW
Eval Source: CERS

Eval General Type: Compliance Evaluation Inspection
Eval Date: 11-19-2014
Violations Found: Yes
Eval Type: Routine done by local agency
Eval Notes: Not reported
Eval Division: San Mateo County Environmental Health
Eval Program: UST
Eval Source: CERS

Eval General Type: Other/Unknown
Eval Date: 12-14-2015
Violations Found: No
Eval Type: Other, not routine, done by local agency
Eval Notes: Cert report
Eval Division: San Mateo County Environmental Health
Eval Program: UST
Eval Source: CERS

Eval General Type: Other/Unknown
Eval Date: 11-09-2017
Violations Found: No
Eval Type: Other, not routine, done by local agency
Eval Notes: Not reported
Eval Division: San Mateo County Environmental Health
Eval Program: HMRRP

Map ID
Direction
Distance
Elevation

MAP FINDINGS

Site

Database(s)

EDR ID Number
EPA ID Number

RICHARD ANN BEACON (Continued)

U001594174

Eval Source: CERS

Eval General Type: Other/Unknown
Eval Date: 11-09-2017
Violations Found: No
Eval Type: Other, not routine, done by local agency
Eval Notes: Not reported
Eval Division: San Mateo County Environmental Health
Eval Program: UST
Eval Source: CERS

Eval General Type: Other/Unknown
Eval Date: 12-31-2018
Violations Found: No
Eval Type: Other, not routine, done by local agency
Eval Notes: new AMC RB
Eval Division: San Mateo County Environmental Health
Eval Program: UST
Eval Source: CERS

Eval General Type: Other/Unknown
Eval Date: 04-07-2016
Violations Found: No
Eval Type: Other, not routine, done by local agency
Eval Notes: Performing follow up inspection to assess status of open violations. I met with Mike Elbosily. I observed that they have recycled their fluorescent lamps previously found. That violation was closed. They have yet to document their training for 2015-2016 and their EPA number is still inactive. I spoke with the owner Hanna on the phone while at the station and he stated he will have training completed and that he has sent in EPA number activation form twice. He will follow up again and contact me with the results. You have 14 days to close these violations
Eval Division: San Mateo County Environmental Health
Eval Program: HW
Eval Source: CERS

Eval General Type: Other/Unknown
Eval Date: 06-10-2014
Violations Found: No
Eval Type: Other, not routine, done by local agency
Eval Notes: Not reported
Eval Division: San Mateo County Environmental Health
Eval Program: HMRRP
Eval Source: CERS

Eval General Type: Other/Unknown
Eval Date: 06-22-2016
Violations Found: No
Eval Type: Other, not routine, done by local agency
Eval Notes: assist with EPAID# reactiv; obsvrd 2016 UST train records
Eval Division: San Mateo County Environmental Health
Eval Program: HW
Eval Source: CERS

Eval General Type: Other/Unknown
Eval Date: 07-02-2014

Map ID
Direction
Distance
Elevation

MAP FINDINGS

Site

Database(s)

EDR ID Number
EPA ID Number

RICHARD ANN BEACON (Continued)

U001594174

Violations Found: No
Eval Type: Other, not routine, done by local agency
Eval Notes: eFILING INSPECTION DOCS
Eval Division: San Mateo County Environmental Health
Eval Program: HW
Eval Source: CERS

Eval General Type: Compliance Evaluation Inspection
Eval Date: 11-10-2017
Violations Found: No
Eval Type: Routine done by local agency
Eval Notes: Not reported
Eval Division: San Mateo County Environmental Health
Eval Program: HMRRP
Eval Source: CERS

Eval General Type: Compliance Evaluation Inspection
Eval Date: 11-10-2017
Violations Found: Yes
Eval Type: Routine done by local agency
Eval Notes: Stand-alone sensors installed in each UDC in March 2017.
Eval Division: San Mateo County Environmental Health
Eval Program: UST
Eval Source: CERS

Eval General Type: Other/Unknown
Eval Date: 12-06-2013
Violations Found: No
Eval Type: Other, not routine, done by local agency
Eval Notes: Not reported
Eval Division: San Mateo County Environmental Health
Eval Program: UST
Eval Source: CERS

Eval General Type: Compliance Evaluation Inspection
Eval Date: 12-09-2015
Violations Found: Yes
Eval Type: Routine done by local agency
Eval Notes: Not reported
Eval Division: San Mateo County Environmental Health
Eval Program: HMRRP
Eval Source: CERS

Eval General Type: Compliance Evaluation Inspection
Eval Date: 12-09-2015
Violations Found: Yes
Eval Type: Routine done by local agency
Eval Notes: Not reported
Eval Division: San Mateo County Environmental Health
Eval Program: HW
Eval Source: CERS

Eval General Type: Other/Unknown
Eval Date: 12-30-2015
Violations Found: No
Eval Type: Other, not routine, done by local agency
Eval Notes: UST forms review and violation corrections

Map ID
Direction
Distance
Elevation

MAP FINDINGS

Site

Database(s)

EDR ID Number
EPA ID Number

RICHARD ANN BEACON (Continued)

U001594174

Eval Division: San Mateo County Environmental Health
Eval Program: UST
Eval Source: CERS

Enforcement Action:
Site ID: 134214
Site Name: MENLO PARK GAS & DIESEL
Site Address: 275 EL CAMINO REAL
Site City: MENLO PARK
Site Zip: 94025
Enf Action Date: 11-19-2014
Enf Action Type: Notice of Violation (Unified Program)
Enf Action Description: Notice of Violation Issued by the Inspector at the Time of Inspection
Enf Action Notes: Not reported
Enf Action Division: San Mateo County Environmental Health
Enf Action Program: HW
Enf Action Source: CERS

Site ID: 134214
Site Name: MENLO PARK GAS & DIESEL
Site Address: 275 EL CAMINO REAL
Site City: MENLO PARK
Site Zip: 94025
Enf Action Date: 11-19-2014
Enf Action Type: Notice of Violation (Unified Program)
Enf Action Description: Notice of Violation Issued by the Inspector at the Time of Inspection
Enf Action Notes: Not reported
Enf Action Division: San Mateo County Environmental Health
Enf Action Program: UST
Enf Action Source: CERS

Coordinates:
Site ID: 134214
Facility Name: MENLO PARK GAS & DIESEL
Env Int Type Code: HWG
Program ID: 10066063
Coord Name: Not reported
Ref Point Type Desc: Unknown
Latitude: 37.448677
Longitude: -122.175110

Affiliation:
Affiliation Type Desc: Identification Signer
Entity Name: Hanna F. Hanhan
Entity Title: General manager
Affiliation Address: Not reported
Affiliation City: Not reported
Affiliation State: Not reported
Affiliation Country: Not reported
Affiliation Zip: Not reported
Affiliation Phone: Not reported

Affiliation Type Desc: Legal Owner
Entity Name: MATAR, ABE
Entity Title: Not reported
Affiliation Address: 800 SOUTH B ST #100

Map ID
Direction
Distance
Elevation

MAP FINDINGS

Site

Database(s)

EDR ID Number
EPA ID Number

RICHARD ANN BEACON (Continued)

U001594174

Affiliation City: SAN MATEO
Affiliation State: CA
Affiliation Country: United States
Affiliation Zip: 94401
Affiliation Phone: (650) 322-1710

Affiliation Type Desc: Parent Corporation
Entity Name: MENLO PARK GAS & DIESEL
Entity Title: Not reported
Affiliation Address: Not reported
Affiliation City: Not reported
Affiliation State: Not reported
Affiliation Country: Not reported
Affiliation Zip: Not reported
Affiliation Phone: Not reported

Affiliation Type Desc: UST Property Owner Name
Entity Name: MOUNIR KARDOSH
Entity Title: Not reported
Affiliation Address: 800 S B ST, STE 100
Affiliation City: SAN MATEO
Affiliation State: CA
Affiliation Country: Not reported
Affiliation Zip: 94401
Affiliation Phone: (650) 347-9500

Affiliation Type Desc: CUPA District
Entity Name: San Mateo County Environmental Health
Entity Title: Not reported
Affiliation Address: 2000 Alameda de las Pulgas, Suite 100
Affiliation City: San Mateo
Affiliation State: CA
Affiliation Country: Not reported
Affiliation Zip: 94403
Affiliation Phone: (650) 372-6200

Affiliation Type Desc: UST Tank Owner
Entity Name: MOUNIR KARDOSH
Entity Title: Not reported
Affiliation Address: 800 S B ST, STE 100
Affiliation City: SAN MATEO
Affiliation State: CA
Affiliation Country: Not reported
Affiliation Zip: 94401
Affiliation Phone: (650) 347-9500

Affiliation Type Desc: Facility Mailing Address
Entity Name: Mailing Address
Entity Title: Not reported
Affiliation Address: 800 SOUTH B ST #100
Affiliation City: SAN MATEO
Affiliation State: CA
Affiliation Country: Not reported
Affiliation Zip: 94401
Affiliation Phone: Not reported

Affiliation Type Desc: Operator

Map ID
Direction
Distance
Elevation

MAP FINDINGS

Site

Database(s)

EDR ID Number
EPA ID Number

RICHARD ANN BEACON (Continued)

U001594174

Entity Name: Menlo Park Gas Inc
Entity Title: Not reported
Affiliation Address: Not reported
Affiliation City: Not reported
Affiliation State: Not reported
Affiliation Country: Not reported
Affiliation Zip: Not reported
Affiliation Phone: (650) 322-1710

Affiliation Type Desc: UST Permit Applicant
Entity Name: Hanna F Hanhan
Entity Title: CFO, Operator/Employee
Affiliation Address: Not reported
Affiliation City: Not reported
Affiliation State: Not reported
Affiliation Country: Not reported
Affiliation Zip: Not reported
Affiliation Phone: (415) 601-9136

Affiliation Type Desc: UST Tank Operator
Entity Name: MOUNIR KARDOSH
Entity Title: Not reported
Affiliation Address: 800 South B Street, St 100,
Affiliation City: San Mateo
Affiliation State: CA
Affiliation Country: Not reported
Affiliation Zip: 94401
Affiliation Phone: (650) 347-9500

Affiliation Type Desc: Document Preparer
Entity Name: Hanna F. Hanhan
Entity Title: Not reported
Affiliation Address: Not reported
Affiliation City: Not reported
Affiliation State: Not reported
Affiliation Country: Not reported
Affiliation Zip: Not reported
Affiliation Phone: Not reported

Affiliation Type Desc: Environmental Contact
Entity Name: Hanna F . Hanhan
Entity Title: Not reported
Affiliation Address: 275 El Camino Real
Affiliation City: Menlo Park
Affiliation State: CA
Affiliation Country: Not reported
Affiliation Zip: 94025
Affiliation Phone: Not reported

HIST UST:

Name: BEACON STATION 500
Address: 275 EL CAMINO REAL
City,State,Zip: MENLO PARK, CA 94025
File Number: 0002BC17
URL: <http://geotracker.waterboards.ca.gov/ustpdfs/pdf/0002BC17.pdf>
Region: STATE

Map ID
Direction
Distance
Elevation

MAP FINDINGS

Site

Database(s)

EDR ID Number
EPA ID Number

RICHARD ANN BEACON (Continued)

U001594174

Facility ID: 00000042193
Facility Type: Gas Station
Other Type: Not reported
Contact Name: BOB SOTOODEH
Telephone: 2095820241
Owner Name: BEACON OIL COMPANY
Owner Address: 525 W. THIRD STREET
Owner City,St,Zip: HANFORD, CA 93230
Total Tanks: 0004

Tank Num: 001
Container Num: #500-2
Year Installed: 1959
Tank Capacity: 00012000
Tank Used for: PRODUCT
Type of Fuel: REGULAR
Container Construction Thickness: .025
Leak Detection: Stock Inventor

Tank Num: 002
Container Num: #500-3
Year Installed: 1959
Tank Capacity: 00012000
Tank Used for: PRODUCT
Type of Fuel: UNLEADED
Container Construction Thickness: .025
Leak Detection: Stock Inventor

Tank Num: 003
Container Num: #500-4
Year Installed: 1959
Tank Capacity: 00012000
Tank Used for: PRODUCT
Type of Fuel: PREMIUM
Container Construction Thickness: .025
Leak Detection: Stock Inventor

Tank Num: 004
Container Num: #500-5
Year Installed: 1959
Tank Capacity: 00000550
Tank Used for: WASTE
Type of Fuel: WASTE OIL
Container Construction Thickness: 14
Leak Detection: None

[Click here for Geo Tracker PDF:](#)

CERS TANKS:

Name: MENLO PARK GAS & DIESEL
Address: 275 EL CAMINO REAL
City,State,Zip: MENLO PARK, CA 94025
Site ID: 134214
CERS ID: 10066063
CERS Description: Underground Storage Tank

Violations:

Map ID
Direction
Distance
Elevation

MAP FINDINGS

Site

Database(s)

EDR ID Number
EPA ID Number

RICHARD ANN BEACON (Continued)

U001594174

Site ID: 134214
Site Name: MENLO PARK GAS & DIESEL
Violation Date: 12-09-2015
Citation: HSC 6.95 25508(a)(1) - California Health and Safety Code, Chapter 6.95, Section(s) 25508(a)(1)
Violation Description: Failure to establish and electronically submit an adequate training program in safety procedures in the event of a release or threatened release of a hazardous material.
Violation Notes: Returned to compliance on 06/22/2016. No training records were found for employees covering the last year. All employees must be trained annually. Update employee training and submit verification to the County within 30 days.
Violation Division: San Mateo County Environmental Health
Violation Program: HMRRP
Violation Source: CERS

Site ID: 134214
Site Name: MENLO PARK GAS & DIESEL
Violation Date: 11-27-2018
Citation: 23 CCR 16 2715(a)(1)(B) - California Code of Regulations, Title 23, Chapter 16, Section(s) 2715(a)(1)(B)
Violation Description: Failure to submit the ?Designated Underground Storage Tank Operator Identification Form? within 30 days of installing a UST system or within 30 days of a change in DO.
Violation Notes: Current DO form unavailable during inspection. Please fill out the new DO form with current information and submit to the county portal within 30 days. Once all portal documentation has been corrected, print the document and maintain in the binder at the station.
Violation Division: San Mateo County Environmental Health
Violation Program: UST
Violation Source: CERS

Site ID: 134214
Site Name: MENLO PARK GAS & DIESEL
Violation Date: 12-09-2015
Citation: 23 CCR 16 2712(i) - California Code of Regulations, Title 23, Chapter 16, Section(s) 2712(i)
Violation Description: Failure to maintain on site an approved monitoring plan.
Violation Notes: Returned to compliance on 12/30/2015. Your tank documents are outdated. It was requested that you submit them to the County electronically last November 2014. Submit all UST forms electronically to the County within 30 days
Violation Division: San Mateo County Environmental Health
Violation Program: UST
Violation Source: CERS

Site ID: 134214
Site Name: MENLO PARK GAS & DIESEL
Violation Date: 11-27-2018
Citation: 23 CCR 16 2715(c)(4) - California Code of Regulations, Title 23, Chapter 16, Section(s) 2715(c)(4)
Violation Description: Failure to maintain a list of employees trained by the designated operator on-site or off-site at a readily available location, if approved by the UPA. For training that occurs on or after October 1, 2018, failure to maintain a copy of the "Facility Employee Training Certificate" on-site or off-site at a readily available location, if approved by the UPA.

Map ID
Direction
Distance
Elevation

MAP FINDINGS

Site

Database(s)

EDR ID Number
EPA ID Number

RICHARD ANN BEACON (Continued)

U001594174

Violation Notes: Current training certification unavailable during inspection. Please fill out the new training certification form with training information from the last 12 months and submit to the county portal within 30 days. Once all portal documentation has been corrected, print the document and maintain in the binder at the station.

Violation Division: San Mateo County Environmental Health
Violation Program: UST
Violation Source: CERS

Site ID: 134214
Site Name: MENLO PARK GAS & DIESEL
Violation Date: 11-27-2018
Citation: HSC 6.7 25293 - California Health and Safety Code, Chapter 6.7, Section(s) 25293

Violation Description: Failure to maintain UST records in sufficient detail to enable the UPA to determine whether the UST systems are in compliance.

Violation Notes: Secondary test results for 2017 not available at time of inspection. Please obtain these results, place in binder at station, and verify with inspector.

Violation Division: San Mateo County Environmental Health
Violation Program: UST
Violation Source: CERS

Site ID: 134214
Site Name: MENLO PARK GAS & DIESEL
Violation Date: 12-09-2015
Citation: 23 CCR 16 2715(a) - California Code of Regulations, Title 23, Chapter 16, Section(s) 2715(a)

Violation Description: Failure to submit statement of UST compliance and/or Designated Operator certification.

Violation Notes: Returned to compliance on 12/30/2015. Your tank documents are outdated. It was requested that you submit them to the County electronically last November 2014. Submit all UST forms electronically to the County within 30 days

Violation Division: San Mateo County Environmental Health
Violation Program: UST
Violation Source: CERS

Site ID: 134214
Site Name: MENLO PARK GAS & DIESEL
Violation Date: 11-27-2018
Citation: 23 CCR 16 2715(a)(2) - California Code of Regulations, Title 23, Chapter 16, Section(s) 2715(a)(2)

Violation Description: Failure to submit the ?Underground Storage Tank Statement of Understanding and Compliance Form.?

Violation Notes: Current ?Underground Storage Tank Statement of Understanding and Compliance Form? unavailable during inspection. Please fill out the new form with current information and submit to the county portal within 30 days. Once all portal documentation has been corrected, print the document and maintain in the binder at the station.

Violation Division: San Mateo County Environmental Health
Violation Program: UST
Violation Source: CERS

Site ID: 134214
Site Name: MENLO PARK GAS & DIESEL
Violation Date: 11-27-2018

Map ID
Direction
Distance
Elevation

MAP FINDINGS

Site

Database(s)

EDR ID Number
EPA ID Number

RICHARD ANN BEACON (Continued)

U001594174

Citation: HSC 6.7 25290.1(c)(3),25290.2(c)(3) - California Health and Safety Code, Chapter 6.7, Section(s) 25290.1(c)(3),25290.2(c)(3)
Violation Description: Failure to keep water out of the secondary containment of UST systems installed on or after July 1, 2003.
Violation Notes: Liquid observed in sumps, spill and vent buckets, and the diesel UDC. Remove liquid, maintain secondary free of liquid and debris, and photo-verify with inspector within 30 days.
Violation Division: San Mateo County Environmental Health
Violation Program: UST
Violation Source: CERS

Site ID: 134214
Site Name: MENLO PARK GAS & DIESEL
Violation Date: 12-09-2015
Citation: 22 CCR 23 66273.36 - California Code of Regulations, Title 22, Chapter 23, Section(s) 66273.36

Violation Description: Failure of the universal waste handler to initially train and provide annually, thereafter, all personnel who manage or who supervise those who manage universal wastes and to maintain a written record by date indicating the names of personnel who received the information. The universal waste handler shall maintain these records for at least three years from the date the person last managed any universal waste at the facility. This training shall include: 1) The types and hazards associated with the universal waste that personnel may manage at the facility; 2) The proper disposition of universal wastes managed at the facility; 3) The proper procedures for responding to releases of universal wastes including the position titles and the means of contacting those personnel at the facility who are designated to respond to reports of releases and/or to respond to questions received from other personnel at the facility; and 4) The applicable requirements of universal waste regarding labeling, collecting, handling, consolidating, and shipping universal wastes at the facility, including, but not limited to, the prohibition on the disposal of universal wastes, and for personnel involved in shipping universal wastes who are hazmat employees?.

Violation Notes: Returned to compliance on 04/07/2016. No evidence of Universal waste training is available. If you generate Universal waste (Fluorescent lamps), you must train your staff that handles them. Train staff and provide verification of training to the County within 30 days

Violation Division: San Mateo County Environmental Health
Violation Program: HW
Violation Source: CERS

Site ID: 134214
Site Name: MENLO PARK GAS & DIESEL
Violation Date: 11-27-2018
Citation: HSC 6.75 25299.30-25299.34 - California Health and Safety Code, Chapter 6.75, Section(s) 25299.30-25299.34

Violation Description: Failure to submit and maintain complete and current Certification of Financial Responsibility or other mechanism of financial assurance.
Violation Notes: Current FR certification unavailable during inspection. Please update the FR certification with current information and submit to the county portal within 30 days. Once all portal documentation has been corrected, print the document and maintain in the binder at the station.

Violation Division: San Mateo County Environmental Health
Violation Program: UST

Map ID
Direction
Distance
Elevation

MAP FINDINGS

Site

Database(s)

EDR ID Number
EPA ID Number

RICHARD ANN BEACON (Continued)

U001594174

Violation Source: CERS

Site ID: 134214
Site Name: MENLO PARK GAS & DIESEL
Violation Date: 11-14-2016
Citation: 23 CCR 16 2641(a) - California Code of Regulations, Title 23, Chapter 16, Section(s) 2641(a)
Violation Description: Failure of leak detection equipment to be located such that equipment is capable of detecting a leak at the earliest possible opportunity.
Violation Notes: Returned to compliance on 11/14/2016. Sensor in 91 turbine sump resting on rib at bottom of tank instead of floor of tank. Corrected during inspection.
Violation Division: San Mateo County Environmental Health
Violation Program: UST
Violation Source: CERS

Site ID: 134214
Site Name: MENLO PARK GAS & DIESEL
Violation Date: 12-09-2015
Citation: HSC 6.7 25286(a) - California Health and Safety Code, Chapter 6.7, Section(s) 25286(a)
Violation Description: Failure to submit an complete and accurate application for a permit to operate an underground storage tank, or for renewal of the permit.
Violation Notes: Returned to compliance on 12/30/2015. Your tank documents are outdated. It was requested that you submit them to the County electronically last November 2014. Submit all UST forms electronically to the County within 30 days
Violation Division: San Mateo County Environmental Health
Violation Program: UST
Violation Source: CERS

Site ID: 134214
Site Name: MENLO PARK GAS & DIESEL
Violation Date: 11-14-2016
Citation: 23 CCR 16 2641(j) - California Code of Regulations, Title 23, Chapter 16, Section(s) 2641(j)
Violation Description: Failure of the leak detection equipment to be installed, calibrated, operated, and/or maintained properly.
Violation Notes: Returned to compliance on 03/30/2017. Failure of 50%z of the float/chain assemblies in under-dispenser containment (USC). Upon arrival at the station, UDC 7/8 had enough fuel to fill the cup but the shear valve had not tripped. The 91 side of the 3/4 UDC and the 87 side of the 5/6 UDC failed during testing. Either repair or replace failed equipment within 14 days. The county may consider fee reduction if all UDC float/chain equipment is replaced with more reliable sensors. Please submit a permit for replacement within 14 days if you choose that option.
Violation Division: San Mateo County Environmental Health
Violation Program: UST
Violation Source: CERS

Site ID: 134214
Site Name: MENLO PARK GAS & DIESEL
Violation Date: 11-19-2014
Citation: 23 CCR 16 2637 - California Code of Regulations, Title 23, Chapter 16, Section(s) 2637
Violation Description: Failure to comply with one or more of the following: conduct secondary

Map ID
Direction
Distance
Elevation

MAP FINDINGS

Site

Database(s)

EDR ID Number
EPA ID Number

RICHARD ANN BEACON (Continued)

U001594174

containment testing, within six months of installation and every 36 months thereafter, conducted in accordance with proper practices, protocols, or test methods.

Violation Notes: Returned to compliance on 12/09/2015. UDC 5/6 failed SB989, bad penetrations?

Violation Division: San Mateo County Environmental Health
Violation Program: UST
Violation Source: CERS

Site ID: 134214
Site Name: MENLO PARK GAS & DIESEL
Violation Date: 11-14-2016
Citation: HSC 6.7 25290.1(c)(3), 25290.2(c)(3) - California Health and Safety Code, Chapter 6.7, Section(s) 25290.1(c)(3), 25290.2(c)(3)

Violation Description: Failure to keep water out of the secondary containment of UST systems installed on or after July 1, 2003 and before July 1, 2004, or on or after July 1, 2004.

Violation Notes: Returned to compliance on 11/14/2016. Liquid (water) found in 87 and 91 turbine sumps; liquid removed during inspection. Diesel found in UDC 7/8, please remove and send inspector photo evidence by November 30, 2016.

Violation Division: San Mateo County Environmental Health
Violation Program: UST
Violation Source: CERS

Site ID: 134214
Site Name: MENLO PARK GAS & DIESEL
Violation Date: 12-09-2015
Citation: 23 CCR 16 2712(i) - California Code of Regulations, Title 23, Chapter 16, Section(s) 2712(i)

Violation Description: Failure to submit, obtain approval, or maintain a complete/accurate response plan.

Violation Notes: Returned to compliance on 12/30/2015. Your tank documents are outdated. It was requested that you submit them to the County electronically last November 2014. Submit all UST forms electronically to the County within 30 days

Violation Division: San Mateo County Environmental Health
Violation Program: UST
Violation Source: CERS

Site ID: 134214
Site Name: MENLO PARK GAS & DIESEL
Violation Date: 12-09-2015
Citation: 22 CCR 12 66262.12 - California Code of Regulations, Title 22, Chapter 12, Section(s) 66262.12

Violation Description: Failure to obtain and/or maintain an Active EPA ID.

Violation Notes: Your EPA number is still inactive; since last year. You must have an active EPA number. Have number activated immediately and provide verification to the County within 30 days.

Violation Division: San Mateo County Environmental Health
Violation Program: HW
Violation Source: CERS

Site ID: 134214
Site Name: MENLO PARK GAS & DIESEL
Violation Date: 12-09-2015
Citation: HSC 6.75 25299.30-25299.34 - California Health and Safety Code,

Map ID
Direction
Distance
Elevation

MAP FINDINGS

Site

Database(s)

EDR ID Number
EPA ID Number

RICHARD ANN BEACON (Continued)

U001594174

Violation Description: Chapter 6.75, Section(s) 25299.30-25299.34
Failure to submit and maintain complete and current Certification of Financial Responsibility or other mechanism of financial assurance.

Violation Notes: Returned to compliance on 12/30/2015. Your tank documents are outdated. It was requested that you submit them to the County electronically last November 2014. Submit all UST forms electronically to the County within 30 days

Violation Division: San Mateo County Environmental Health
Violation Program: UST
Violation Source: CERS

Site ID: 134214
Site Name: MENLO PARK GAS & DIESEL
Violation Date: 11-27-2018
Citation: 23 CCR 16 2712(b)(1) and (2) - California Code of Regulations, Title 23, Chapter 16, Section(s) 2712(b)(1) and (2)

Violation Description: Failure to maintain monitoring records for release detection and/or maintain records of appropriate follow-up actions.

Violation Notes: Follow-up actions in response to comments on the DO reports are not being recorded. Failures to record were noted on DO reports for 3-31-18, 4-28-18, 6-30-18, and 7-25-18. Please immediately begin to record responses to DO reports.

Violation Division: San Mateo County Environmental Health
Violation Program: UST
Violation Source: CERS

Site ID: 134214
Site Name: MENLO PARK GAS & DIESEL
Violation Date: 12-09-2015
Citation: HSC 6.7 25284(a)(3) - California Health and Safety Code, Chapter 6.7, Section(s) 25284(a)(3)

Violation Description: Failure to submit, maintain, or implement an owner/operator written agreement.

Violation Notes: Returned to compliance on 12/30/2015. Your tank documents are outdated. It was requested that you submit them to the County electronically last November 2014. Submit all UST forms electronically to the County within 30 days

Violation Division: San Mateo County Environmental Health
Violation Program: UST
Violation Source: CERS

Site ID: 134214
Site Name: MENLO PARK GAS & DIESEL
Violation Date: 11-10-2017
Citation: 23 CCR 16 2715(f)(2) - California Code of Regulations, Title 23, Chapter 16, Section(s) 2715(f)(2)

Violation Description: Failure to have at least one facility employee present during operating hours that has been trained in the proper operation and maintenance of the UST system by a designated operator (DO).

Violation Notes: No record of DO training within last 12 months. Last training record dated 4-2016 was conducted by Hanna Hanhan who is not the Designated Operator for this facility. Records submitted to the county by the facility indicate that the current DO is Kevin Cline. Please send documentation to the inspector recording proper DO training of employees within 14 days and .

Violation Division: San Mateo County Environmental Health
Violation Program: UST

Map ID
Direction
Distance
Elevation

MAP FINDINGS

Site

Database(s)

EDR ID Number
EPA ID Number

RICHARD ANN BEACON (Continued)

U001594174

Violation Source: CERS

Site ID: 134214
Site Name: MENLO PARK GAS & DIESEL
Violation Date: 12-09-2015
Citation: 23 CCR 16 2711(a)(8) - California Code of Regulations, Title 23, Chapter 16, Section(s) 2711(a)(8)
Violation Description: Failure to submit, obtain approval, or maintain a complete/accurate plot plan.
Violation Notes: Returned to compliance on 12/30/2015. Your tank documents are outdated. It was requested that you submit them to the County electronically last November 2014. Submit all UST forms electronically to the County within 30 days
Violation Division: San Mateo County Environmental Health
Violation Program: UST
Violation Source: CERS

Site ID: 134214
Site Name: MENLO PARK GAS & DIESEL
Violation Date: 12-09-2015
Citation: 23 CCR 16 2715(f) - California Code of Regulations, Title 23, Chapter 16, Section(s) 2715(f)
Violation Description: Failure to comply with one or more of the following: provide training to facility employee(s) responsible for proper operation and maintenance every 12 months and/or train new employee(s) who are responsible for proper operation and maintenance within 30-days of hire and/or to have at least one employee present during operating hours that has been trained in the proper operation and maintenance of the UST system.
Violation Notes: Returned to compliance on 07/06/2016. There is no evidence of employee training for this past year. All employees involved with the UST system must be trained annually. Provide training and then verification to the County within 30 days
Violation Division: San Mateo County Environmental Health
Violation Program: UST
Violation Source: CERS

Site ID: 134214
Site Name: MENLO PARK GAS & DIESEL
Violation Date: 11-19-2014
Citation: 22 CCR 12 66262.12 - California Code of Regulations, Title 22, Chapter 12, Section(s) 66262.12
Violation Description: Failure to obtain and/or maintain an Active EPA ID.
Violation Notes: Not reported
Violation Division: San Mateo County Environmental Health
Violation Program: HW
Violation Source: CERS

Site ID: 134214
Site Name: MENLO PARK GAS & DIESEL
Violation Date: 12-09-2015
Citation: 22 CCR 23 66273.34 - California Code of Regulations, Title 22, Chapter 23, Section(s) 66273.34
Violation Description: Failure to properly label the following categories of universal waste as: 1) Each batteries or the container in which the batteries are contained as "Universal Waste-Battery(ies)". 2) Each mercury-containing equipment or the container in which the

Map ID
Direction
Distance
Elevation

MAP FINDINGS

Site

Database(s)

EDR ID Number
EPA ID Number

RICHARD ANN BEACON (Continued)

U001594174

mercury-containing equipment is contained as "Universal Waste -Mercury-Containing Equipment". 3) Each Florescent lamp or the container or package in which the lamps are contained as "Universal Waste-Lamp(s)". 4) Each electronic devices or the container or pallet in or on which the electronic devices are contained as "Universal Waste-Electronic Device(s)". 5) Each CRTs or the container or pallet in or on which the CRTs are contained as "Universal Waste-CRT(s)". 6) A container of CRT glass shall be labeled or marked clearly with the following phrase: "Universal Waste-CRT glass". 7) In lieu of labeling individual electronic devices, CRTs, and/or containers of CRT glass pursuant to subsections d) through f) of this section, a universal waste handler may combine, package, and accumulate those universal wastes in appropriate containers or within a designated area demarcated by boundaries that are clearly labeled with the applicable portion(s) of the following phrase: "Universal Waste-Electronic Device(s)/Universal Waste - CRT(s)/Universal Waste-CRT Glass".

Violation Notes: Returned to compliance on 04/07/2016. Fluorescent tubes were found out back uncontainerized and not labeled. Some were also broken with glass all over the ground. Clean up broken glass immediately, containerize lamps and label them. Dispose of them properly. All of this must be done and verification sent to the County within 30 days (photos taken)

Violation Division: San Mateo County Environmental Health
Violation Program: HW
Violation Source: CERS

Site ID: 134214
Site Name: MENLO PARK GAS & DIESEL
Violation Date: 11-19-2014
Citation: 23 CCR 16 2712(i) - California Code of Regulations, Title 23, Chapter 16, Section(s) 2712(i)

Violation Description: Failure to submit, obtain approval, or maintain a complete/accurate response plan.

Violation Notes: Returned to compliance on 12/30/2015. Includes out of date Financial Cert

Violation Division: San Mateo County Environmental Health
Violation Program: UST
Violation Source: CERS

Site ID: 134214
Site Name: MENLO PARK GAS & DIESEL
Violation Date: 11-10-2017
Citation: HSC 6.75 25299.30-25299.34 - California Health and Safety Code, Chapter 6.75, Section(s) 25299.30-25299.34

Violation Description: Failure to submit and maintain complete and current Certification of Financial Responsibility or other mechanism of financial assurance.

Violation Notes: More recent certificate of financial responsibility dated 12-2015. Please update your certificate by the end of the year.

Violation Division: San Mateo County Environmental Health
Violation Program: UST
Violation Source: CERS

Site ID: 134214
Site Name: MENLO PARK GAS & DIESEL
Violation Date: 11-27-2018
Citation: 23 CCR 16 2712(b)(1)(G) - California Code of Regulations, Title 23, Chapter 16, Section(s) 2712(b)(1)(G)

Map ID
Direction
Distance
Elevation

MAP FINDINGS

Site

Database(s)

EDR ID Number
EPA ID Number

RICHARD ANN BEACON (Continued)

U001594174

Violation Description: Failure to comply with one or more of the following overfill prevention equipment requirements: Alert the transfer operator when the tank is 90 percent full by restricting the flow into the tank or triggering an audible and visual alarm; or Restrict delivery of flow to the tank at least 30 minutes before the tank overfills, provided the restriction occurs when the tank is filled to no more than 95 percent of capacity; and activate an audible alarm at least five minutes before the tank overfills; or Provide positive shut-off of flow to the tank when the tank is filled to no more than 95 percent of capacity; or Provide positive shut-off of flow to the tank so that none of the fittings located on the top of the tank are exposed to product due to overfilling. Install/retrofit overfill prevention equipment that does not use flow restrictors on vent piping to meet overfill prevention equipment requirements when the overfill prevention equipment is installed, repaired, or replaced on and after October 1, 2018. For USTs installed before October 1, 2018, perform an inspection by October 13, 2018 and every 36 months thereafter. For USTs installed on and after October 1, 2018, perform an inspection at installation and every 36 months thereafter. Inspected within 30 days after a repair to the overfill prevention equipment. Inspected using an applicable manufacturer guidelines, industry codes, engineering standards, or a method approved by a professional engineer. Inspected by a certified UST service technician. Maintain records of overfill prevention equipment inspection for 36 months.

Violation Notes: The overfill prevention equipment has not been inspected. Please conduct the inspection within 30 days.

Violation Division: San Mateo County Environmental Health
Violation Program: UST
Violation Source: CERS

Evaluation:
Eval General Type: Other/Unknown
Eval Date: 03-30-2017
Violations Found: No
Eval Type: Other, not routine, done by local agency
Eval Notes: Not reported
Eval Division: San Mateo County Environmental Health
Eval Program: UST
Eval Source: CERS

Eval General Type: Other/Unknown
Eval Date: 11-14-2016
Violations Found: No
Eval Type: Other, not routine, done by local agency
Eval Notes: Not reported
Eval Division: San Mateo County Environmental Health
Eval Program: UST
Eval Source: CERS

Eval General Type: Compliance Evaluation Inspection
Eval Date: 11-14-2016
Violations Found: Yes
Eval Type: Routine done by local agency
Eval Notes: Not reported
Eval Division: San Mateo County Environmental Health
Eval Program: UST
Eval Source: CERS

Map ID
Direction
Distance
Elevation

MAP FINDINGS

Site

Database(s)

EDR ID Number
EPA ID Number

RICHARD ANN BEACON (Continued)

U001594174

Eval General Type: Compliance Evaluation Inspection
Eval Date: 11-19-2014
Violations Found: No
Eval Type: Routine done by local agency
Eval Notes: Not reported
Eval Division: San Mateo County Environmental Health
Eval Program: HMRRP
Eval Source: CERS

Eval General Type: Compliance Evaluation Inspection
Eval Date: 11-19-2014
Violations Found: Yes
Eval Type: Routine done by local agency
Eval Notes: Not reported
Eval Division: San Mateo County Environmental Health
Eval Program: HW
Eval Source: CERS

Eval General Type: Compliance Evaluation Inspection
Eval Date: 11-22-2013
Violations Found: No
Eval Type: Routine done by local agency
Eval Notes: Not reported
Eval Division: San Mateo County Environmental Health
Eval Program: UST
Eval Source: CERS

Eval General Type: Compliance Evaluation Inspection
Eval Date: 11-27-2018
Violations Found: Yes
Eval Type: Routine done by local agency
Eval Notes: Not reported
Eval Division: San Mateo County Environmental Health
Eval Program: UST
Eval Source: CERS

Eval General Type: Compliance Evaluation Inspection
Eval Date: 12-09-2015
Violations Found: Yes
Eval Type: Routine done by local agency
Eval Notes: Not reported
Eval Division: San Mateo County Environmental Health
Eval Program: UST
Eval Source: CERS

Eval General Type: Other/Unknown
Eval Date: 03-20-2017
Violations Found: No
Eval Type: Other, not routine, done by local agency
Eval Notes: Not reported
Eval Division: San Mateo County Environmental Health
Eval Program: HMRRP
Eval Source: CERS

Eval General Type: Compliance Evaluation Inspection
Eval Date: 11-10-2017
Violations Found: No

Map ID
Direction
Distance
Elevation

MAP FINDINGS

Site

Database(s)

EDR ID Number
EPA ID Number

RICHARD ANN BEACON (Continued)

U001594174

Eval Type: Routine done by local agency
Eval Notes: Observations of facility, review of paperwork, and interviews with contractor indicate that this facility does not generate hazardous waste.

Eval Division: San Mateo County Environmental Health
Eval Program: HW
Eval Source: CERS

Eval General Type: Compliance Evaluation Inspection
Eval Date: 11-19-2014
Violations Found: Yes
Eval Type: Routine done by local agency
Eval Notes: Not reported
Eval Division: San Mateo County Environmental Health
Eval Program: UST
Eval Source: CERS

Eval General Type: Other/Unknown
Eval Date: 12-14-2015
Violations Found: No
Eval Type: Other, not routine, done by local agency
Eval Notes: Cert report
Eval Division: San Mateo County Environmental Health
Eval Program: UST
Eval Source: CERS

Eval General Type: Other/Unknown
Eval Date: 11-09-2017
Violations Found: No
Eval Type: Other, not routine, done by local agency
Eval Notes: Not reported
Eval Division: San Mateo County Environmental Health
Eval Program: HMRRP
Eval Source: CERS

Eval General Type: Other/Unknown
Eval Date: 11-09-2017
Violations Found: No
Eval Type: Other, not routine, done by local agency
Eval Notes: Not reported
Eval Division: San Mateo County Environmental Health
Eval Program: UST
Eval Source: CERS

Eval General Type: Other/Unknown
Eval Date: 12-31-2018
Violations Found: No
Eval Type: Other, not routine, done by local agency
Eval Notes: new AMC RB
Eval Division: San Mateo County Environmental Health
Eval Program: UST
Eval Source: CERS

Eval General Type: Other/Unknown
Eval Date: 04-07-2016
Violations Found: No
Eval Type: Other, not routine, done by local agency

Map ID
Direction
Distance
Elevation

MAP FINDINGS

Site

Database(s)

EDR ID Number
EPA ID Number

RICHARD ANN BEACON (Continued)

U001594174

Eval Notes: Performing follow up inspection to assess status of open violations. I met with Mike Elbosily. I observed that they have recycled their fluorescent lamps previously found. That violation was closed. They have yet to document their training for 2015-2016 and their EPA number is still inactive. I spoke with the owner Hanna on the phone while at the station and he stated he will have training completed and that he has sent in EPA number activation form twice. He will follow up again and contact me with the results. You have 14 days to close these violations

Eval Division: San Mateo County Environmental Health
Eval Program: HW
Eval Source: CERS

Eval General Type: Other/Unknown
Eval Date: 06-10-2014
Violations Found: No
Eval Type: Other, not routine, done by local agency
Eval Notes: Not reported
Eval Division: San Mateo County Environmental Health
Eval Program: HMRRP
Eval Source: CERS

Eval General Type: Other/Unknown
Eval Date: 06-22-2016
Violations Found: No
Eval Type: Other, not routine, done by local agency
Eval Notes: assist with EPAID# reactiv; obsvrd 2016 UST train records
Eval Division: San Mateo County Environmental Health
Eval Program: HW
Eval Source: CERS

Eval General Type: Other/Unknown
Eval Date: 07-02-2014
Violations Found: No
Eval Type: Other, not routine, done by local agency
Eval Notes: eFILING INSPECTION DOCS
Eval Division: San Mateo County Environmental Health
Eval Program: HW
Eval Source: CERS

Eval General Type: Compliance Evaluation Inspection
Eval Date: 11-10-2017
Violations Found: No
Eval Type: Routine done by local agency
Eval Notes: Not reported
Eval Division: San Mateo County Environmental Health
Eval Program: HMRRP
Eval Source: CERS

Eval General Type: Compliance Evaluation Inspection
Eval Date: 11-10-2017
Violations Found: Yes
Eval Type: Routine done by local agency
Eval Notes: Stand-alone sensors installed in each UDC in March 2017.
Eval Division: San Mateo County Environmental Health
Eval Program: UST
Eval Source: CERS

Map ID
Direction
Distance
Elevation

MAP FINDINGS

Site

Database(s)

EDR ID Number
EPA ID Number

RICHARD ANN BEACON (Continued)

U001594174

Eval General Type: Other/Unknown
Eval Date: 12-06-2013
Violations Found: No
Eval Type: Other, not routine, done by local agency
Eval Notes: Not reported
Eval Division: San Mateo County Environmental Health
Eval Program: UST
Eval Source: CERS

Eval General Type: Compliance Evaluation Inspection
Eval Date: 12-09-2015
Violations Found: Yes
Eval Type: Routine done by local agency
Eval Notes: Not reported
Eval Division: San Mateo County Environmental Health
Eval Program: HMRRP
Eval Source: CERS

Eval General Type: Compliance Evaluation Inspection
Eval Date: 12-09-2015
Violations Found: Yes
Eval Type: Routine done by local agency
Eval Notes: Not reported
Eval Division: San Mateo County Environmental Health
Eval Program: HW
Eval Source: CERS

Eval General Type: Other/Unknown
Eval Date: 12-30-2015
Violations Found: No
Eval Type: Other, not routine, done by local agency
Eval Notes: UST forms review and violation corrections
Eval Division: San Mateo County Environmental Health
Eval Program: UST
Eval Source: CERS

Enforcement Action:
Site ID: 134214
Site Name: MENLO PARK GAS & DIESEL
Site Address: 275 EL CAMINO REAL
Site City: MENLO PARK
Site Zip: 94025
Enf Action Date: 11-19-2014
Enf Action Type: Notice of Violation (Unified Program)
Enf Action Description: Notice of Violation Issued by the Inspector at the Time of Inspection
Enf Action Notes: Not reported
Enf Action Division: San Mateo County Environmental Health
Enf Action Program: HW
Enf Action Source: CERS

Site ID: 134214
Site Name: MENLO PARK GAS & DIESEL
Site Address: 275 EL CAMINO REAL
Site City: MENLO PARK
Site Zip: 94025
Enf Action Date: 11-19-2014
Enf Action Type: Notice of Violation (Unified Program)

Map ID
Direction
Distance
Elevation

MAP FINDINGS

Site

Database(s)

EDR ID Number
EPA ID Number

RICHARD ANN BEACON (Continued)

U001594174

Enf Action Description: Notice of Violation Issued by the Inspector at the Time of Inspection
Enf Action Notes: Not reported
Enf Action Division: San Mateo County Environmental Health
Enf Action Program: UST
Enf Action Source: CERS

Coordinates:

Site ID: 134214
Facility Name: MENLO PARK GAS & DIESEL
Env Int Type Code: HWG
Program ID: 10066063
Coord Name: Not reported
Ref Point Type Desc: Unknown
Latitude: 37.448677
Longitude: -122.175110

Affiliation:

Affiliation Type Desc: Identification Signer
Entity Name: Hanna F. Hanhan
Entity Title: General manager
Affiliation Address: Not reported
Affiliation City: Not reported
Affiliation State: Not reported
Affiliation Country: Not reported
Affiliation Zip: Not reported
Affiliation Phone: Not reported

Affiliation Type Desc: Legal Owner
Entity Name: MATAR, ABE
Entity Title: Not reported
Affiliation Address: 800 SOUTH B ST #100
Affiliation City: SAN MATEO
Affiliation State: CA
Affiliation Country: United States
Affiliation Zip: 94401
Affiliation Phone: (650) 322-1710

Affiliation Type Desc: Parent Corporation
Entity Name: MENLO PARK GAS & DIESEL
Entity Title: Not reported
Affiliation Address: Not reported
Affiliation City: Not reported
Affiliation State: Not reported
Affiliation Country: Not reported
Affiliation Zip: Not reported
Affiliation Phone: Not reported

Affiliation Type Desc: UST Property Owner Name
Entity Name: MOUNIR KARDOSH
Entity Title: Not reported
Affiliation Address: 800 S B ST, STE 100
Affiliation City: SAN MATEO
Affiliation State: CA
Affiliation Country: Not reported
Affiliation Zip: 94401
Affiliation Phone: (650) 347-9500

Map ID
Direction
Distance
Elevation

MAP FINDINGS

Site

Database(s)

EDR ID Number
EPA ID Number

RICHARD ANN BEACON (Continued)

U001594174

Affiliation Type Desc: CUPA District
Entity Name: San Mateo County Environmental Health
Entity Title: Not reported
Affiliation Address: 2000 Alameda de las Pulgas, Suite 100
Affiliation City: San Mateo
Affiliation State: CA
Affiliation Country: Not reported
Affiliation Zip: 94403
Affiliation Phone: (650) 372-6200

Affiliation Type Desc: UST Tank Owner
Entity Name: MOUNIR KARDOSH
Entity Title: Not reported
Affiliation Address: 800 S B ST, STE 100
Affiliation City: SAN MATEO
Affiliation State: CA
Affiliation Country: Not reported
Affiliation Zip: 94401
Affiliation Phone: (650) 347-9500

Affiliation Type Desc: Facility Mailing Address
Entity Name: Mailing Address
Entity Title: Not reported
Affiliation Address: 800 SOUTH B ST #100
Affiliation City: SAN MATEO
Affiliation State: CA
Affiliation Country: Not reported
Affiliation Zip: 94401
Affiliation Phone: Not reported

Affiliation Type Desc: Operator
Entity Name: Menlo PARK Gas Inc
Entity Title: Not reported
Affiliation Address: Not reported
Affiliation City: Not reported
Affiliation State: Not reported
Affiliation Country: Not reported
Affiliation Zip: Not reported
Affiliation Phone: (650) 322-1710

Affiliation Type Desc: UST Permit Applicant
Entity Name: Hanna F Hanhan
Entity Title: CFO, Operator/Employee
Affiliation Address: Not reported
Affiliation City: Not reported
Affiliation State: Not reported
Affiliation Country: Not reported
Affiliation Zip: Not reported
Affiliation Phone: (415) 601-9136

Affiliation Type Desc: UST Tank Operator
Entity Name: MOUNIR KARDOSH
Entity Title: Not reported
Affiliation Address: 800 South B Street, St 100,
Affiliation City: San Mateo
Affiliation State: CA
Affiliation Country: Not reported

Map ID
Direction
Distance
Elevation

MAP FINDINGS

Site

Database(s)

EDR ID Number
EPA ID Number

RICHARD ANN BEACON (Continued)

U001594174

Affiliation Zip: 94401
Affiliation Phone: (650) 347-9500

Affiliation Type Desc: Document Preparer
Entity Name: Hanna F. Hanhan
Entity Title: Not reported
Affiliation Address: Not reported
Affiliation City: Not reported
Affiliation State: Not reported
Affiliation Country: Not reported
Affiliation Zip: Not reported
Affiliation Phone: Not reported

Affiliation Type Desc: Environmental Contact
Entity Name: Hanna F . Hanhan
Entity Title: Not reported
Affiliation Address: 275 El Camino Real
Affiliation City: Menlo Park
Affiliation State: CA
Affiliation Country: Not reported
Affiliation Zip: 94025
Affiliation Phone: Not reported

San Mateo Co. BI:

Name: MENLO PARK GAS & DIESEL
Address: 275 EL CAMINO REAL
City,State,Zip: MENLO PARK, CA 94025
Region: SAN MATEO
Facility ID: FA0017599
Prog Element Code: UNDERGROUND TANK - GENERAL
Record Id: PR0022551
Description: UNDERGROUND TANK - GENERAL
Facility Status: Active, billable

Name: MENLO PARK GAS & DIESEL
Address: 275 EL CAMINO REAL
City,State,Zip: MENLO PARK, CA 94025
Region: SAN MATEO
Facility ID: FA0017599
Prog Element Code: STORES MV FUELS OR WASTE ONLY
Record Id: PR0023470
Description: STORES MV FUELS OR WASTE ONLY
Facility Status: Active, billable

Name: MENLO PARK GAS & DIESEL
Address: 275 EL CAMINO REAL
City,State,Zip: MENLO PARK, CA 94025
Region: SAN MATEO
Facility ID: FA0017599
Prog Element Code: STORMWATER ANNUAL INSPECTION FEE
Record Id: PR0040573
Description: STORMWATER ANNUAL FEE - INSP FREQ EVERY 2 YRS
Facility Status: Inactive, non-billable

Name: MENLO PARK GAS & DIESEL
Address: 275 EL CAMINO REAL

Map ID
Direction
Distance
Elevation

MAP FINDINGS

Site

Database(s)

EDR ID Number
EPA ID Number

RICHARD ANN BEACON (Continued)

U001594174

City,State,Zip: MENLO PARK, CA 94025
Region: SAN MATEO
Facility ID: FA0017599
Prog Element Code: GENERATES <27 GAL/YEAR
Record Id: PR0042827
Description: GENERATES <27 GAL/YEAR
Facility Status: Inactive, non-billable

CERS:

Name: RICHARD ANN BEACON
Address: 275 EL CAMINO REAL
City,State,Zip: MENLO PARK, CA 94025
Site ID: 189144
CERS ID: T0608100854
CERS Description: Leaking Underground Storage Tank Cleanup Site

Affiliation:

Affiliation Type Desc: Regional Board Caseworker
Entity Name: Regional Water Board - SAN FRANCISCO BAY RWQCB (REGION 2)
Entity Title: Not reported
Affiliation Address: 1515 CLAY ST SUITE 1400
Affiliation City: OAKLAND
Affiliation State: CA
Affiliation Country: Not reported
Affiliation Zip: Not reported
Affiliation Phone: Not reported

Name: MENLO PARK GAS & DIESEL
Address: 275 EL CAMINO REAL
City,State,Zip: MENLO PARK, CA 94025
Site ID: 134214
CERS ID: 10066063
CERS Description: Chemical Storage Facilities

Violations:

Site ID: 134214
Site Name: MENLO PARK GAS & DIESEL
Violation Date: 12-09-2015
Citation: HSC 6.95 25508(a)(1) - California Health and Safety Code, Chapter 6.95, Section(s) 25508(a)(1)
Violation Description: Failure to establish and electronically submit an adequate training program in safety procedures in the event of a release or threatened release of a hazardous material.
Violation Notes: Returned to compliance on 06/22/2016. No training records were found for employees covering the last year. All employees must be trained annually. Update employee training and submit verification to the County within 30 days.
Violation Division: San Mateo County Environmental Health
Violation Program: HMRRP
Violation Source: CERS

Site ID: 134214
Site Name: MENLO PARK GAS & DIESEL
Violation Date: 11-27-2018
Citation: 23 CCR 16 2715(a)(1)(B) - California Code of Regulations, Title 23, Chapter 16, Section(s) 2715(a)(1)(B)
Violation Description: Failure to submit the ?Designated Underground Storage Tank Operator

Map ID
Direction
Distance
Elevation

MAP FINDINGS

Site

Database(s)

EDR ID Number
EPA ID Number

RICHARD ANN BEACON (Continued)

U001594174

Violation Notes: Identification Form? within 30 days of installing a UST system or within 30 days of a change in DO.
Current DO form unavailable during inspection. Please fill out the new DO form with current information and submit to the county portal within 30 days. Once all portal documentation has been corrected, print the document and maintain in the binder at the station.

Violation Division: San Mateo County Environmental Health
Violation Program: UST
Violation Source: CERS

Site ID: 134214
Site Name: MENLO PARK GAS & DIESEL
Violation Date: 12-09-2015
Citation: 23 CCR 16 2712(i) - California Code of Regulations, Title 23, Chapter 16, Section(s) 2712(i)

Violation Description: Failure to maintain on site an approved monitoring plan.
Violation Notes: Returned to compliance on 12/30/2015. Your tank documents are outdated. It was requested that you submit them to the County electronically last November 2014. Submit all UST forms electronically to the County within 30 days

Violation Division: San Mateo County Environmental Health
Violation Program: UST
Violation Source: CERS

Site ID: 134214
Site Name: MENLO PARK GAS & DIESEL
Violation Date: 11-27-2018
Citation: 23 CCR 16 2715(c)(4) - California Code of Regulations, Title 23, Chapter 16, Section(s) 2715(c)(4)

Violation Description: Failure to maintain a list of employees trained by the designated operator on-site or off-site at a readily available location, if approved by the UPA. For training that occurs on or after October 1, 2018, failure to maintain a copy of the "Facility Employee Training Certificate" on-site or off-site at a readily available location, if approved by the UPA.

Violation Notes: Current training certification unavailable during inspection. Please fill out the new training certification form with training information from the last 12 months and submit to the county portal within 30 days. Once all portal documentation has been corrected, print the document and maintain in the binder at the station.

Violation Division: San Mateo County Environmental Health
Violation Program: UST
Violation Source: CERS

Site ID: 134214
Site Name: MENLO PARK GAS & DIESEL
Violation Date: 11-27-2018
Citation: HSC 6.7 25293 - California Health and Safety Code, Chapter 6.7, Section(s) 25293

Violation Description: Failure to maintain UST records in sufficient detail to enable the UPA to determine whether the UST systems are in compliance.

Violation Notes: Secondary test results for 2017 not available at time of inspection. Please obtain these results, place in binder at station, and verify with inspector.

Violation Division: San Mateo County Environmental Health
Violation Program: UST
Violation Source: CERS

Map ID
Direction
Distance
Elevation

MAP FINDINGS

Site

Database(s)

EDR ID Number
EPA ID Number

RICHARD ANN BEACON (Continued)

U001594174

Site ID: 134214
Site Name: MENLO PARK GAS & DIESEL
Violation Date: 12-09-2015
Citation: 23 CCR 16 2715(a) - California Code of Regulations, Title 23, Chapter 16, Section(s) 2715(a)
Violation Description: Failure to submit statement of UST compliance and/or Designated Operator certification.
Violation Notes: Returned to compliance on 12/30/2015. Your tank documents are outdated. It was requested that you submit them to the County electronically last November 2014. Submit all UST forms electronically to the County within 30 days
Violation Division: San Mateo County Environmental Health
Violation Program: UST
Violation Source: CERS

Site ID: 134214
Site Name: MENLO PARK GAS & DIESEL
Violation Date: 11-27-2018
Citation: 23 CCR 16 2715(a)(2) - California Code of Regulations, Title 23, Chapter 16, Section(s) 2715(a)(2)
Violation Description: Failure to submit the ?Underground Storage Tank Statement of Understanding and Compliance Form.?
Violation Notes: Current ?Underground Storage Tank Statement of Understanding and Compliance Form? unavailable during inspection. Please fill out the new form with current information and submit to the county portal within 30 days. Once all portal documentation has been corrected, print the document and maintain in the binder at the station.
Violation Division: San Mateo County Environmental Health
Violation Program: UST
Violation Source: CERS

Site ID: 134214
Site Name: MENLO PARK GAS & DIESEL
Violation Date: 11-27-2018
Citation: HSC 6.7 25290.1(c)(3),25290.2(c)(3) - California Health and Safety Code, Chapter 6.7, Section(s) 25290.1(c)(3),25290.2(c)(3)
Violation Description: Failure to keep water out of the secondary containment of UST systems installed on or after July 1, 2003.
Violation Notes: Liquid observed in sumps, spill and vent buckets, and the diesel UDC. Remove liquid, maintain secondary free of liquid and debris, and photo-verify with inspector within 30 days.
Violation Division: San Mateo County Environmental Health
Violation Program: UST
Violation Source: CERS

Site ID: 134214
Site Name: MENLO PARK GAS & DIESEL
Violation Date: 12-09-2015
Citation: 22 CCR 23 66273.36 - California Code of Regulations, Title 22, Chapter 23, Section(s) 66273.36
Violation Description: Failure of the universal waste handler to initially train and provide annually, thereafter, all personnel who manage or who supervise those who manage universal wastes and to maintain a written record by date indicating the names of personnel who received the information. The universal waste handler shall maintain these records for at least three years from the date the person last managed any universal waste at the facility. This training shall include: 1) The types and hazards

Map ID
Direction
Distance
Elevation

MAP FINDINGS

Site

Database(s)

EDR ID Number
EPA ID Number

RICHARD ANN BEACON (Continued)

U001594174

associated with the universal waste that personnel may manage at the facility; 2) The proper disposition of universal wastes managed at the facility; 3) The proper procedures for responding to releases of universal wastes including the position titles and the means of contacting those personnel at the facility who are designated to respond to reports of releases and/or to respond to questions received from other personnel at the facility; and 4) The applicable requirements of universal waste regarding labeling, collecting, handling, consolidating, and shipping universal wastes at the facility, including, but not limited to, the prohibition on the disposal of universal wastes, and for personnel involved in shipping universal wastes who are ?hazmat employees?.

Violation Notes: Returned to compliance on 04/07/2016. No evidence of Universal waste training is available. If you generate Universal waste (Fluorescent lamps), you must train your staff that handles them. Train staff and provide verification of training to the County within 30 days

Violation Division: San Mateo County Environmental Health
Violation Program: HW
Violation Source: CERS

Site ID: 134214
Site Name: MENLO PARK GAS & DIESEL
Violation Date: 11-27-2018
Citation: HSC 6.75 25299.30-25299.34 - California Health and Safety Code, Chapter 6.75, Section(s) 25299.30-25299.34

Violation Description: Failure to submit and maintain complete and current Certification of Financial Responsibility or other mechanism of financial assurance.

Violation Notes: Current FR certification unavailable during inspection. Please update the FR certification with current information and submit to the county portal within 30 days. Once all portal documentation has been corrected, print the document and maintain in the binder at the station.

Violation Division: San Mateo County Environmental Health
Violation Program: UST
Violation Source: CERS

Site ID: 134214
Site Name: MENLO PARK GAS & DIESEL
Violation Date: 11-14-2016
Citation: 23 CCR 16 2641(a) - California Code of Regulations, Title 23, Chapter 16, Section(s) 2641(a)

Violation Description: Failure of leak detection equipment to be located such that equipment is capable of detecting a leak at the earliest possible opportunity.

Violation Notes: Returned to compliance on 11/14/2016. Sensor in 91 turbine sump resting on rib at bottom of tank instead of floor of tank. Corrected during inspection.

Violation Division: San Mateo County Environmental Health
Violation Program: UST
Violation Source: CERS

Site ID: 134214
Site Name: MENLO PARK GAS & DIESEL
Violation Date: 12-09-2015
Citation: HSC 6.7 25286(a) - California Health and Safety Code, Chapter 6.7, Section(s) 25286(a)

Violation Description: Failure to submit an complete and accurate application for a permit to operate an underground storage tank, or for renewal of the permit.

Map ID
Direction
Distance
Elevation

MAP FINDINGS

Site

Database(s)

EDR ID Number
EPA ID Number

RICHARD ANN BEACON (Continued)

U001594174

Violation Notes: Returned to compliance on 12/30/2015. Your tank documents are outdated. It was requested that you submit them to the County electronically last November 2014. Submit all UST forms electronically to the County within 30 days

Violation Division: San Mateo County Environmental Health
Violation Program: UST
Violation Source: CERS

Site ID: 134214
Site Name: MENLO PARK GAS & DIESEL
Violation Date: 11-14-2016
Citation: 23 CCR 16 2641(j) - California Code of Regulations, Title 23, Chapter 16, Section(s) 2641(j)

Violation Description: Failure of the leak detection equipment to be installed, calibrated, operated, and/or maintained properly.

Violation Notes: Returned to compliance on 03/30/2017. Failure of 50%z of the float/chain assemblies in under-dispenser containment (USC). Upon arrival at the station, UDC 7/8 had enough fuel to fill the cup but the shear valve had not tripped. The 91 side of the 3/4 UDC and the 87 side of the 5/6 UDC failed during testing. Either repair or replace failed equipment within 14 days. The county may consider fee reduction if all UDC float/chain equipment is replaced with more reliable sensors. Please submit a permit for replacement within 14 days if you choose that option.

Violation Division: San Mateo County Environmental Health
Violation Program: UST
Violation Source: CERS

Site ID: 134214
Site Name: MENLO PARK GAS & DIESEL
Violation Date: 11-19-2014
Citation: 23 CCR 16 2637 - California Code of Regulations, Title 23, Chapter 16, Section(s) 2637

Violation Description: Failure to comply with one or more of the following: conduct secondary containment testing, within six months of installation and every 36 months thereafter, conducted in accordance with proper practices, protocols, or test methods.

Violation Notes: Returned to compliance on 12/09/2015. UDC 5/6 failed SB989, bad penetrations?

Violation Division: San Mateo County Environmental Health
Violation Program: UST
Violation Source: CERS

Site ID: 134214
Site Name: MENLO PARK GAS & DIESEL
Violation Date: 11-14-2016
Citation: HSC 6.7 25290.1(c)(3), 25290.2(c)(3) - California Health and Safety Code, Chapter 6.7, Section(s) 25290.1(c)(3), 25290.2(c)(3)

Violation Description: Failure to keep water out of the secondary containment of UST systems installed on or after July 1, 2003 and before July 1, 2004, or on or after July 1, 2004.

Violation Notes: Returned to compliance on 11/14/2016. Liquid (water) found in 87 and 91 turbine sumps; liquid removed during inspection. Diesel found in UDC 7/8, please remove and send inspector photo evidence by November 30, 2016.

Violation Division: San Mateo County Environmental Health
Violation Program: UST

Map ID
Direction
Distance
Elevation

MAP FINDINGS

Site

Database(s)

EDR ID Number
EPA ID Number

RICHARD ANN BEACON (Continued)

U001594174

Violation Source: CERS

Site ID: 134214
Site Name: MENLO PARK GAS & DIESEL
Violation Date: 12-09-2015
Citation: 23 CCR 16 2712(i) - California Code of Regulations, Title 23, Chapter 16, Section(s) 2712(i)
Violation Description: Failure to submit, obtain approval, or maintain a complete/accurate response plan.
Violation Notes: Returned to compliance on 12/30/2015. Your tank documents are outdated. It was requested that you submit them to the County electronically last November 2014. Submit all UST forms electronically to the County within 30 days
Violation Division: San Mateo County Environmental Health
Violation Program: UST
Violation Source: CERS

Site ID: 134214
Site Name: MENLO PARK GAS & DIESEL
Violation Date: 12-09-2015
Citation: 22 CCR 12 66262.12 - California Code of Regulations, Title 22, Chapter 12, Section(s) 66262.12
Violation Description: Failure to obtain and/or maintain an Active EPA ID.
Violation Notes: Your EPA number is still inactive; since last year. You must have an active EPA number. Have number activated immediately and provide verification to the County within 30 days.
Violation Division: San Mateo County Environmental Health
Violation Program: HW
Violation Source: CERS

Site ID: 134214
Site Name: MENLO PARK GAS & DIESEL
Violation Date: 12-09-2015
Citation: HSC 6.75 25299.30-25299.34 - California Health and Safety Code, Chapter 6.75, Section(s) 25299.30-25299.34
Violation Description: Failure to submit and maintain complete and current Certification of Financial Responsibility or other mechanism of financial assurance.
Violation Notes: Returned to compliance on 12/30/2015. Your tank documents are outdated. It was requested that you submit them to the County electronically last November 2014. Submit all UST forms electronically to the County within 30 days
Violation Division: San Mateo County Environmental Health
Violation Program: UST
Violation Source: CERS

Site ID: 134214
Site Name: MENLO PARK GAS & DIESEL
Violation Date: 11-27-2018
Citation: 23 CCR 16 2712(b)(1) and (2) - California Code of Regulations, Title 23, Chapter 16, Section(s) 2712(b)(1) and (2)
Violation Description: Failure to maintain monitoring records for release detection and/or maintain records of appropriate follow-up actions.
Violation Notes: Follow-up actions in response to comments on the DO reports are not being recorded. Failures to record were noted on DO reports for 3-31-18, 4-28-18, 6-30-18, and 7-25-18. Please immediately begin to record responses to DO reports.
Violation Division: San Mateo County Environmental Health

Map ID
Direction
Distance
Elevation

MAP FINDINGS

Site

Database(s)

EDR ID Number
EPA ID Number

RICHARD ANN BEACON (Continued)

U001594174

Violation Program: UST
Violation Source: CERS

Site ID: 134214
Site Name: MENLO PARK GAS & DIESEL
Violation Date: 12-09-2015
Citation: HSC 6.7 25284(a)(3) - California Health and Safety Code, Chapter 6.7, Section(s) 25284(a)(3)
Violation Description: Failure to submit, maintain, or implement an owner/operator written agreement.
Violation Notes: Returned to compliance on 12/30/2015. Your tank documents are outdated. It was requested that you submit them to the County electronically last November 2014. Submit all UST forms electronically to the County within 30 days
Violation Division: San Mateo County Environmental Health
Violation Program: UST
Violation Source: CERS

Site ID: 134214
Site Name: MENLO PARK GAS & DIESEL
Violation Date: 11-10-2017
Citation: 23 CCR 16 2715(f)(2) - California Code of Regulations, Title 23, Chapter 16, Section(s) 2715(f)(2)
Violation Description: Failure to have at least one facility employee present during operating hours that has been trained in the proper operation and maintenance of the UST system by a designated operator (DO).
Violation Notes: No record of DO training within last 12 months. Last training record dated 4-2016 was conducted by Hanna Hanhan who is not the Designated Operator for this facility. Records submitted to the county by the facility indicate that the current DO is Kevin Cline. Please send documentation to the inspector recording proper DO training of employees within 14 days and .
Violation Division: San Mateo County Environmental Health
Violation Program: UST
Violation Source: CERS

Site ID: 134214
Site Name: MENLO PARK GAS & DIESEL
Violation Date: 12-09-2015
Citation: 23 CCR 16 2711(a)(8) - California Code of Regulations, Title 23, Chapter 16, Section(s) 2711(a)(8)
Violation Description: Failure to submit, obtain approval, or maintain a complete/accurate plot plan.
Violation Notes: Returned to compliance on 12/30/2015. Your tank documents are outdated. It was requested that you submit them to the County electronically last November 2014. Submit all UST forms electronically to the County within 30 days
Violation Division: San Mateo County Environmental Health
Violation Program: UST
Violation Source: CERS

Site ID: 134214
Site Name: MENLO PARK GAS & DIESEL
Violation Date: 12-09-2015
Citation: 23 CCR 16 2715(f) - California Code of Regulations, Title 23, Chapter 16, Section(s) 2715(f)
Violation Description: Failure to comply with one or more of the following: provide training

Map ID
Direction
Distance
Elevation

MAP FINDINGS

Site

Database(s)

EDR ID Number
EPA ID Number

RICHARD ANN BEACON (Continued)

U001594174

to facility employee(s) responsible for proper operation and maintenance every 12 months and/or train new employee(s) who are responsible for proper operation and maintenance within 30-days of hire and/or to have at least one employee present during operating hours that has been trained in the proper operation and maintenance of the UST system.

Violation Notes: Returned to compliance on 07/06/2016. There is no evidence of employee training for this past year. All employees involved with the UST system must be trained annually. Provide training and then verification to the County within 30 days

Violation Division: San Mateo County Environmental Health
Violation Program: UST
Violation Source: CERS

Site ID: 134214
Site Name: MENLO PARK GAS & DIESEL
Violation Date: 11-19-2014
Citation: 22 CCR 12 66262.12 - California Code of Regulations, Title 22, Chapter 12, Section(s) 66262.12

Violation Description: Failure to obtain and/or maintain an Active EPA ID.
Violation Notes: Not reported
Violation Division: San Mateo County Environmental Health
Violation Program: HW
Violation Source: CERS

Site ID: 134214
Site Name: MENLO PARK GAS & DIESEL
Violation Date: 12-09-2015
Citation: 22 CCR 23 66273.34 - California Code of Regulations, Title 22, Chapter 23, Section(s) 66273.34

Violation Description: Failure to properly label the following categories of universal waste as: 1) Each batteries or the container in which the batteries are contained as "Universal Waste-Battery(ies)". 2) Each mercury-containing equipment or the container in which the mercury-containing equipment is contained as "Universal Waste -Mercury-Containing Equipment". 3) Each Florescent lamp or the container or package in which the lamps are contained as "Universal Waste-Lamp(s)". 4) Each electronic devices or the container or pallet in or on which the electronic devices are contained as "Universal Waste-Electronic Device(s)". 5) Each CRTs or the container or pallet in or on which the CRTs are contained as "Universal Waste-CRT(s)". 6) A container of CRT glass shall be labeled or marked clearly with the following phrase: "Universal Waste-CRT glass". 7) In lieu of labeling individual electronic devices, CRTs, and/or containers of CRT glass pursuant to subsections d) through f) of this section, a universal waste handler may combine, package, and accumulate those universal wastes in appropriate containers or within a designated area demarcated by boundaries that are clearly labeled with the applicable portion(s) of the following phrase: "Universal Waste-Electronic Device(s)/Universal Waste - CRT(s)/Universal Waste-CRT Glass".

Violation Notes: Returned to compliance on 04/07/2016. Fluorescent tubes were found out back uncontainerized and not labeled. Some were also broken with glass all over the ground. Clean up broken glass immediately, containerize lamps and label them. Dispose of them properly. All of this must be done and verification sent to the County within 30 days (photos taken)

Violation Division: San Mateo County Environmental Health

Map ID
Direction
Distance
Elevation

MAP FINDINGS

Site

Database(s)

EDR ID Number
EPA ID Number

RICHARD ANN BEACON (Continued)

U001594174

Violation Program: HW
Violation Source: CERS

Site ID: 134214
Site Name: MENLO PARK GAS & DIESEL
Violation Date: 11-19-2014
Citation: 23 CCR 16 2712(i) - California Code of Regulations, Title 23, Chapter 16, Section(s) 2712(i)
Violation Description: Failure to submit, obtain approval, or maintain a complete/accurate response plan.
Violation Notes: Returned to compliance on 12/30/2015. Includes out of date Financial Cert
Violation Division: San Mateo County Environmental Health
Violation Program: UST
Violation Source: CERS

Site ID: 134214
Site Name: MENLO PARK GAS & DIESEL
Violation Date: 11-10-2017
Citation: HSC 6.75 25299.30-25299.34 - California Health and Safety Code, Chapter 6.75, Section(s) 25299.30-25299.34
Violation Description: Failure to submit and maintain complete and current Certification of Financial Responsibility or other mechanism of financial assurance.
Violation Notes: More recent certificate of financial responsibility dated 12-2015. Please update your certificate by the end of the year.
Violation Division: San Mateo County Environmental Health
Violation Program: UST
Violation Source: CERS

Site ID: 134214
Site Name: MENLO PARK GAS & DIESEL
Violation Date: 11-27-2018
Citation: 23 CCR 16 2712(b)(1)(G) - California Code of Regulations, Title 23, Chapter 16, Section(s) 2712(b)(1)(G)
Violation Description: Failure to comply with one or more of the following overfill prevention equipment requirements: Alert the transfer operator when the tank is 90 percent full by restricting the flow into the tank or triggering an audible and visual alarm; or Restrict delivery of flow to the tank at least 30 minutes before the tank overfills, provided the restriction occurs when the tank is filled to no more than 95 percent of capacity; and activate an audible alarm at least five minutes before the tank overfills; or Provide positive shut-off of flow to the tank when the tank is filled to no more than 95 percent of capacity; or Provide positive shut-off of flow to the tank so that none of the fittings located on the top of the tank are exposed to product due to overfilling. Install/retrofit overfill prevention equipment that does not use flow restrictors on vent piping to meet overfill prevention equipment requirements when the overfill prevention equipment is installed, repaired, or replaced on and after October 1, 2018. For USTs installed before October 1, 2018, perform an inspection by October 13, 2018 and every 36 months thereafter. For USTs installed on and after October 1, 2018, perform an inspection at installation and every 36 months thereafter. Inspected within 30 days after a repair to the overfill prevention equipment. Inspected using an applicable manufacturer guidelines, industry codes, engineering standards, or a method approved by a professional engineer. Inspected by a certified UST service technician. Maintain records of overfill

Map ID
Direction
Distance
Elevation

MAP FINDINGS

Site

Database(s)

EDR ID Number
EPA ID Number

RICHARD ANN BEACON (Continued)

U001594174

Violation Notes: prevention equipment inspection for 36 months.
The overfill prevention equipment has not been inspected. Please
conduct the inspection within 30 days.
Violation Division: San Mateo County Environmental Health
Violation Program: UST
Violation Source: CERS

Evaluation:

Eval General Type: Other/Unknown
Eval Date: 03-30-2017
Violations Found: No
Eval Type: Other, not routine, done by local agency
Eval Notes: Not reported
Eval Division: San Mateo County Environmental Health
Eval Program: UST
Eval Source: CERS

Eval General Type: Other/Unknown
Eval Date: 11-14-2016
Violations Found: No
Eval Type: Other, not routine, done by local agency
Eval Notes: Not reported
Eval Division: San Mateo County Environmental Health
Eval Program: UST
Eval Source: CERS

Eval General Type: Compliance Evaluation Inspection
Eval Date: 11-14-2016
Violations Found: Yes
Eval Type: Routine done by local agency
Eval Notes: Not reported
Eval Division: San Mateo County Environmental Health
Eval Program: UST
Eval Source: CERS

Eval General Type: Compliance Evaluation Inspection
Eval Date: 11-19-2014
Violations Found: No
Eval Type: Routine done by local agency
Eval Notes: Not reported
Eval Division: San Mateo County Environmental Health
Eval Program: HMRRP
Eval Source: CERS

Eval General Type: Compliance Evaluation Inspection
Eval Date: 11-19-2014
Violations Found: Yes
Eval Type: Routine done by local agency
Eval Notes: Not reported
Eval Division: San Mateo County Environmental Health
Eval Program: HW
Eval Source: CERS

Eval General Type: Compliance Evaluation Inspection
Eval Date: 11-22-2013
Violations Found: No
Eval Type: Routine done by local agency

Map ID
Direction
Distance
Elevation

MAP FINDINGS

Site

Database(s)

EDR ID Number
EPA ID Number

RICHARD ANN BEACON (Continued)

U001594174

Eval Notes:	Not reported
Eval Division:	San Mateo County Environmental Health
Eval Program:	UST
Eval Source:	CERS
Eval General Type:	Compliance Evaluation Inspection
Eval Date:	11-27-2018
Violations Found:	Yes
Eval Type:	Routine done by local agency
Eval Notes:	Not reported
Eval Division:	San Mateo County Environmental Health
Eval Program:	UST
Eval Source:	CERS
Eval General Type:	Compliance Evaluation Inspection
Eval Date:	12-09-2015
Violations Found:	Yes
Eval Type:	Routine done by local agency
Eval Notes:	Not reported
Eval Division:	San Mateo County Environmental Health
Eval Program:	UST
Eval Source:	CERS
Eval General Type:	Other/Unknown
Eval Date:	03-20-2017
Violations Found:	No
Eval Type:	Other, not routine, done by local agency
Eval Notes:	Not reported
Eval Division:	San Mateo County Environmental Health
Eval Program:	HMRRP
Eval Source:	CERS
Eval General Type:	Compliance Evaluation Inspection
Eval Date:	11-10-2017
Violations Found:	No
Eval Type:	Routine done by local agency
Eval Notes:	Observations of facility, review of paperwork, and interviews with contractor indicate that this facility does not generate hazardous waste.
Eval Division:	San Mateo County Environmental Health
Eval Program:	HW
Eval Source:	CERS
Eval General Type:	Compliance Evaluation Inspection
Eval Date:	11-19-2014
Violations Found:	Yes
Eval Type:	Routine done by local agency
Eval Notes:	Not reported
Eval Division:	San Mateo County Environmental Health
Eval Program:	UST
Eval Source:	CERS
Eval General Type:	Other/Unknown
Eval Date:	12-14-2015
Violations Found:	No
Eval Type:	Other, not routine, done by local agency
Eval Notes:	Cert report

Map ID
Direction
Distance
Elevation

MAP FINDINGS

Site

Database(s)

EDR ID Number
EPA ID Number

RICHARD ANN BEACON (Continued)

U001594174

Eval Division: San Mateo County Environmental Health
Eval Program: UST
Eval Source: CERS

Eval General Type: Other/Unknown
Eval Date: 11-09-2017
Violations Found: No
Eval Type: Other, not routine, done by local agency
Eval Notes: Not reported
Eval Division: San Mateo County Environmental Health
Eval Program: HMRRP
Eval Source: CERS

Eval General Type: Other/Unknown
Eval Date: 11-09-2017
Violations Found: No
Eval Type: Other, not routine, done by local agency
Eval Notes: Not reported
Eval Division: San Mateo County Environmental Health
Eval Program: UST
Eval Source: CERS

Eval General Type: Other/Unknown
Eval Date: 12-31-2018
Violations Found: No
Eval Type: Other, not routine, done by local agency
Eval Notes: new AMC RB
Eval Division: San Mateo County Environmental Health
Eval Program: UST
Eval Source: CERS

Eval General Type: Other/Unknown
Eval Date: 04-07-2016
Violations Found: No
Eval Type: Other, not routine, done by local agency
Eval Notes: Performing follow up inspection to assess status of open violations. I met with Mike Elbosily. I observed that they have recycled their fluorescent lamps previously found. That violation was closed. They have yet to document their training for 2015-2016 and their EPA number is still inactive. I spoke with the owner Hanna on the phone while at the station and he stated he will have training completed and that he has sent in EPA number activation form twice. He will follow up again and contact me with the results. You have 14 days to close these violations

Eval Division: San Mateo County Environmental Health
Eval Program: HW
Eval Source: CERS

Eval General Type: Other/Unknown
Eval Date: 06-10-2014
Violations Found: No
Eval Type: Other, not routine, done by local agency
Eval Notes: Not reported
Eval Division: San Mateo County Environmental Health
Eval Program: HMRRP
Eval Source: CERS

Map ID
Direction
Distance
Elevation

MAP FINDINGS

Site

Database(s)

EDR ID Number
EPA ID Number

RICHARD ANN BEACON (Continued)

U001594174

Eval General Type: Other/Unknown
Eval Date: 06-22-2016
Violations Found: No
Eval Type: Other, not routine, done by local agency
Eval Notes: assist with EPAID# reactiv; obsvrd 2016 UST train records
Eval Division: San Mateo County Environmental Health
Eval Program: HW
Eval Source: CERS

Eval General Type: Other/Unknown
Eval Date: 07-02-2014
Violations Found: No
Eval Type: Other, not routine, done by local agency
Eval Notes: eFILING INSPECTION DOCS
Eval Division: San Mateo County Environmental Health
Eval Program: HW
Eval Source: CERS

Eval General Type: Compliance Evaluation Inspection
Eval Date: 11-10-2017
Violations Found: No
Eval Type: Routine done by local agency
Eval Notes: Not reported
Eval Division: San Mateo County Environmental Health
Eval Program: HMRRP
Eval Source: CERS

Eval General Type: Compliance Evaluation Inspection
Eval Date: 11-10-2017
Violations Found: Yes
Eval Type: Routine done by local agency
Eval Notes: Stand-alone sensors installed in each UDC in March 2017.
Eval Division: San Mateo County Environmental Health
Eval Program: UST
Eval Source: CERS

Eval General Type: Other/Unknown
Eval Date: 12-06-2013
Violations Found: No
Eval Type: Other, not routine, done by local agency
Eval Notes: Not reported
Eval Division: San Mateo County Environmental Health
Eval Program: UST
Eval Source: CERS

Eval General Type: Compliance Evaluation Inspection
Eval Date: 12-09-2015
Violations Found: Yes
Eval Type: Routine done by local agency
Eval Notes: Not reported
Eval Division: San Mateo County Environmental Health
Eval Program: HMRRP
Eval Source: CERS

Eval General Type: Compliance Evaluation Inspection
Eval Date: 12-09-2015
Violations Found: Yes

Map ID
Direction
Distance
Elevation

MAP FINDINGS

Site

Database(s)

EDR ID Number
EPA ID Number

RICHARD ANN BEACON (Continued)

U001594174

Eval Type: Routine done by local agency
Eval Notes: Not reported
Eval Division: San Mateo County Environmental Health
Eval Program: HW
Eval Source: CERS

Eval General Type: Other/Unknown
Eval Date: 12-30-2015
Violations Found: No
Eval Type: Other, not routine, done by local agency
Eval Notes: UST forms review and violation corrections
Eval Division: San Mateo County Environmental Health
Eval Program: UST
Eval Source: CERS

Enforcement Action:

Site ID: 134214
Site Name: MENLO PARK GAS & DIESEL
Site Address: 275 EL CAMINO REAL
Site City: MENLO PARK
Site Zip: 94025
Enf Action Date: 11-19-2014
Enf Action Type: Notice of Violation (Unified Program)
Enf Action Description: Notice of Violation Issued by the Inspector at the Time of Inspection
Enf Action Notes: Not reported
Enf Action Division: San Mateo County Environmental Health
Enf Action Program: HW
Enf Action Source: CERS

Site ID: 134214
Site Name: MENLO PARK GAS & DIESEL
Site Address: 275 EL CAMINO REAL
Site City: MENLO PARK
Site Zip: 94025
Enf Action Date: 11-19-2014
Enf Action Type: Notice of Violation (Unified Program)
Enf Action Description: Notice of Violation Issued by the Inspector at the Time of Inspection
Enf Action Notes: Not reported
Enf Action Division: San Mateo County Environmental Health
Enf Action Program: UST
Enf Action Source: CERS

Coordinates:

Site ID: 134214
Facility Name: MENLO PARK GAS & DIESEL
Env Int Type Code: HWG
Program ID: 10066063
Coord Name: Not reported
Ref Point Type Desc: Unknown
Latitude: 37.448677
Longitude: -122.175110

Affiliation:

Affiliation Type Desc: Identification Signer
Entity Name: Hanna F. Hanhan
Entity Title: General manager

Map ID
Direction
Distance
Elevation

MAP FINDINGS

Site

Database(s)

EDR ID Number
EPA ID Number

RICHARD ANN BEACON (Continued)

U001594174

Affiliation Address: Not reported
Affiliation City: Not reported
Affiliation State: Not reported
Affiliation Country: Not reported
Affiliation Zip: Not reported
Affiliation Phone: Not reported

Affiliation Type Desc: Legal Owner
Entity Name: MATAR, ABE
Entity Title: Not reported
Affiliation Address: 800 SOUTH B ST #100
Affiliation City: SAN MATEO
Affiliation State: CA
Affiliation Country: United States
Affiliation Zip: 94401
Affiliation Phone: (650) 322-1710

Affiliation Type Desc: Parent Corporation
Entity Name: MENLO PARK GAS & DIESEL
Entity Title: Not reported
Affiliation Address: Not reported
Affiliation City: Not reported
Affiliation State: Not reported
Affiliation Country: Not reported
Affiliation Zip: Not reported
Affiliation Phone: Not reported

Affiliation Type Desc: UST Property Owner Name
Entity Name: MOUNIR KARDOSH
Entity Title: Not reported
Affiliation Address: 800 S B ST, STE 100
Affiliation City: SAN MATEO
Affiliation State: CA
Affiliation Country: Not reported
Affiliation Zip: 94401
Affiliation Phone: (650) 347-9500

Affiliation Type Desc: CUPA District
Entity Name: San Mateo County Environmental Health
Entity Title: Not reported
Affiliation Address: 2000 Alameda de las Pulgas, Suite 100
Affiliation City: San Mateo
Affiliation State: CA
Affiliation Country: Not reported
Affiliation Zip: 94403
Affiliation Phone: (650) 372-6200

Affiliation Type Desc: UST Tank Owner
Entity Name: MOUNIR KARDOSH
Entity Title: Not reported
Affiliation Address: 800 S B ST, STE 100
Affiliation City: SAN MATEO
Affiliation State: CA
Affiliation Country: Not reported
Affiliation Zip: 94401
Affiliation Phone: (650) 347-9500

Map ID
Direction
Distance
Elevation

MAP FINDINGS

Site

Database(s)

EDR ID Number
EPA ID Number

RICHARD ANN BEACON (Continued)

U001594174

Affiliation Type Desc: Facility Mailing Address
Entity Name: Mailing Address
Entity Title: Not reported
Affiliation Address: 800 SOUTH B ST #100
Affiliation City: SAN MATEO
Affiliation State: CA
Affiliation Country: Not reported
Affiliation Zip: 94401
Affiliation Phone: Not reported

Affiliation Type Desc: Operator
Entity Name: Menlo Park Gas Inc
Entity Title: Not reported
Affiliation Address: Not reported
Affiliation City: Not reported
Affiliation State: Not reported
Affiliation Country: Not reported
Affiliation Zip: Not reported
Affiliation Phone: (650) 322-1710

Affiliation Type Desc: UST Permit Applicant
Entity Name: Hanna F Hanhan
Entity Title: CFO, Operator/Employee
Affiliation Address: Not reported
Affiliation City: Not reported
Affiliation State: Not reported
Affiliation Country: Not reported
Affiliation Zip: Not reported
Affiliation Phone: (415) 601-9136

Affiliation Type Desc: UST Tank Operator
Entity Name: MOUNIR KARDOSH
Entity Title: Not reported
Affiliation Address: 800 South B Street, St 100,
Affiliation City: San Mateo
Affiliation State: CA
Affiliation Country: Not reported
Affiliation Zip: 94401
Affiliation Phone: (650) 347-9500

Affiliation Type Desc: Document Preparer
Entity Name: Hanna F. Hanhan
Entity Title: Not reported
Affiliation Address: Not reported
Affiliation City: Not reported
Affiliation State: Not reported
Affiliation Country: Not reported
Affiliation Zip: Not reported
Affiliation Phone: Not reported

Affiliation Type Desc: Environmental Contact
Entity Name: Hanna F . Hanhan
Entity Title: Not reported
Affiliation Address: 275 El Camino Real
Affiliation City: Menlo Park
Affiliation State: CA
Affiliation Country: Not reported

Map ID
Direction
Distance
Elevation

MAP FINDINGS

Site

Database(s)

EDR ID Number
EPA ID Number

RICHARD ANN BEACON (Continued)

U001594174

Affiliation Zip: 94025
Affiliation Phone: Not reported

**M103
SSW
1/4-1/2
0.460 mi.
2427 ft.**

**RICHARD ANN BEACON
275 EL CAMINO REAL
MENLO PARK, CA 94025
Site 2 of 4 in cluster M**

**CA LUST S102435850
CA HIST CORTESE N/A**

**Relative:
Higher
Actual:
64 ft.**

LUST REG 2:
Region: 2
Facility Id: Not reported
Facility Status: Case Closed
Case Number: 440046
How Discovered: OM
Leak Cause: Unknown
Leak Source: Unknown
Date Leak Confirmed: Not reported
Oversight Program: LUST
Prelim. Site Assessment Workplan Submitted: Not reported
Preliminary Site Assessment Began: Not reported
Pollution Characterization Began: Not reported
Pollution Remediation Plan Submitted: Not reported
Date Remediation Action Underway: Not reported
Date Post Remedial Action Monitoring Began: Not reported

HIST CORTESE:
edr_fname: RICHARD ANN BEACON
edr_fadd1: 275 EL CAMINO REAL
City,State,Zip: MENLO PARK, CA 94025
Region: CORTESE
Facility County Code: 41
Reg By: LTNKA
Reg Id: 41-0928

**104
NNW
1/4-1/2
0.469 mi.
2478 ft.**

**SEQUOIA UHSD MENLO ATHERTON HS
55D MIDDLEFIELD RD
ATHERTON, CA 94027**

**RCRA-SQG 1000426561
CA ENVIROSTOR CAD981965890
CA SCH**

**Relative:
Lower
Actual:
49 ft.**

RCRA-SQG:
Date form received by agency: 02/04/1987
Facility name: SEQUOIA UHSD MENLO ATHERTON HS
Facility address: 55D MIDDLEFIELD RD
ATHERTON, CA 94027
EPA ID: CAD981965890
Mailing address: 555 MIDDLEFIELD RD
ATHERTON, CA 94025
Contact: ENVIRONMENTAL MANAGER
Contact address: 55D MIDDLEFIELD RD
ATHERTON, CA 94025
Contact country: US
Contact telephone: 415-369-1411
Contact email: Not reported

Map ID
Direction
Distance
Elevation

MAP FINDINGS

Site

Database(s)

EDR ID Number
EPA ID Number

SEQUOIA UHSD MENLO ATHERTON HS (Continued)

1000426561

EPA Region: 09
Classification: Small Small Quantity Generator
Description: Handler: generates more than 100 and less than 1000 kg of hazardous waste during any calendar month and accumulates less than 6000 kg of hazardous waste at any time; or generates 100 kg or less of hazardous waste during any calendar month, and accumulates more than 1000 kg of hazardous waste at any time

Owner/Operator Summary:

Owner/operator name: SEQUOIA UHSD
Owner/operator address: NOT REQUIRED
NOT REQUIRED, ME 99999
Owner/operator country: Not reported
Owner/operator telephone: 415-555-1212
Owner/operator email: Not reported
Owner/operator fax: Not reported
Owner/operator extension: Not reported
Legal status: District
Owner/Operator Type: Owner
Owner/Op start date: Not reported
Owner/Op end date: Not reported

Owner/operator name: NOT REQUIRED
Owner/operator address: NOT REQUIRED
NOT REQUIRED, ME 99999
Owner/operator country: Not reported
Owner/operator telephone: 415-555-1212
Owner/operator email: Not reported
Owner/operator fax: Not reported
Owner/operator extension: Not reported
Legal status: District
Owner/Operator Type: Operator
Owner/Op start date: Not reported
Owner/Op end date: Not reported

Handler Activities Summary:

U.S. importer of hazardous waste: No
Mixed waste (haz. and radioactive): No
Recycler of hazardous waste: No
Transporter of hazardous waste: No
Treater, storer or disposer of HW: No
Underground injection activity: No
On-site burner exemption: No
Furnace exemption: No
Used oil fuel burner: No
Used oil processor: No
User oil refiner: No
Used oil fuel marketer to burner: No
Used oil Specification marketer: No
Used oil transfer facility: No
Used oil transporter: No

Violation Status: No violations found

ENVIROSTOR:

Name: MENLO ATHERTON HIGH SCHOOL PHASE 2 LAB BUILDING PROJECT
Address: 555 MIDDLEFIELD ROAD

Map ID
Direction
Distance
Elevation

MAP FINDINGS

Site

Database(s)

EDR ID Number
EPA ID Number

SEQUOIA UHSD MENLO ATHERTON HS (Continued)

1000426561

City,State,Zip: ATHERTON, CA 94027
Facility ID: 60002423
Status: No Further Action
Status Date: 06/09/2017
Site Code: 204287
Site Type: School Investigation
Site Type Detailed: School
Acres: 1
NPL: NO
Regulatory Agencies: SMBRP
Lead Agency: SMBRP
Program Manager: Mellan Songco
Supervisor: Jose Salcedo
Division Branch: Northern California Schools & Santa Susana
Assembly: , 24
Senate: , 13
Special Program: Not reported
Restricted Use: NO
Site Mgmt Req: NONE SPECIFIED
Funding: School District
Latitude: 37.46152
Longitude: -122.1742
APN: NONE SPECIFIED
Past Use: SCHOOL - HIGH SCHOOL
Potential COC: Chlordane DDD DDE DDT Endrin Lead
Confirmed COC: 30004-NO 30006-NO 30007-NO 30008-NO 30010-NO 30013-NO 31000-NO
Potential Description: NMA, SOIL
Alias Name: 204287
Alias Type: Project Code (Site Code)
Alias Name: 60002276
Alias Type: Envirostor ID Number
Alias Name: 60002423
Alias Type: Envirostor ID Number

Completed Info:

Completed Area Name: PROJECT WIDE
Completed Sub Area Name: Not reported
Completed Document Type: Site Inspections/Visit (Non LUR)
Completed Date: 12/22/2016
Comments: On December 22, 2016, DTSC conducted a site visit and also observed the consultant collect step out samples from SB-6 location.

Completed Area Name: PROJECT WIDE
Completed Sub Area Name: Not reported
Completed Document Type: Environmental Oversight Agreement
Completed Date: 10/27/2016
Comments: Sent fully executed EOA to District.

Completed Area Name: PROJECT WIDE
Completed Sub Area Name: Not reported
Completed Document Type: Environmental Oversight Agreement Application
Completed Date: 10/14/2016
Comments: x

Completed Area Name: PROJECT WIDE
Completed Sub Area Name: Not reported
Completed Document Type: 4.14 Request
Completed Date: 10/14/2016

Map ID
Direction
Distance
Elevation

MAP FINDINGS

Site

Database(s)

EDR ID Number
EPA ID Number

SEQUOIA UHSD MENLO ATHERTON HS (Continued)

1000426561

Comments: Not reported

Completed Area Name: PROJECT WIDE
Completed Sub Area Name: Not reported
Completed Document Type: Preliminary Endangerment Assessment Report
Completed Date: 06/09/2017
Comments: On June 9, 2017, DTSC approved the PEA Equivalent report and concurred that no further action is needed at the site.

Completed Area Name: PROJECT WIDE
Completed Sub Area Name: Not reported
Completed Document Type: Phase 1
Completed Date: 10/14/2016
Comments: On October 14, 2016, DTSC issued a PEA required determination on the Phase I ESA.

Future Area Name: Not reported
Future Sub Area Name: Not reported
Future Document Type: Not reported
Future Due Date: Not reported
Schedule Area Name: Not reported
Schedule Sub Area Name: Not reported
Schedule Document Type: Not reported
Schedule Due Date: Not reported
Schedule Revised Date: Not reported

SCH:

Name: MENLO ATHERTON HIGH SCHOOL PHASE 2 LAB BUILDING PROJECT
Address: 555 MIDDLEFIELD ROAD
City,State,Zip: ATHERTON, CA 94027
Facility ID: 60002423
Site Type: School Investigation
Site Type Detail: School
Site Mgmt. Req.: NONE SPECIFIED
Acres: 1
National Priorities List: NO
Cleanup Oversight Agencies: SMBRP
Lead Agency: SMBRP
Lead Agency Description: DTSC - Site Cleanup Program
Project Manager: Mellan Songco
Supervisor: Jose Salcedo
Division Branch: Northern California Schools & Santa Susana
Site Code: 204287
Assembly: , 24
Senate: , 13
Special Program Status: Not reported
Status: No Further Action
Status Date: 06/09/2017
Restricted Use: NO
Funding: School District
Latitude: 37.46152
Longitude: -122.1742
APN: NONE SPECIFIED
Past Use: SCHOOL - HIGH SCHOOL
Potential COC: Chlordane, Chlordane, DDD, DDE, DDT, Endrin, Lead
Confirmed COC: 30004-NO, 30006-NO, 30007-NO, 30008-NO, 30010-NO, 30013-NO, 31000-NO

Map ID
Direction
Distance
Elevation

MAP FINDINGS

Site

Database(s)

EDR ID Number
EPA ID Number

SEQUOIA UHSD MENLO ATHERTON HS (Continued)

1000426561

Potential Description: NMA, SOIL
Alias Name: 204287
Alias Type: Project Code (Site Code)
Alias Name: 60002276
Alias Type: Envirostor ID Number
Alias Name: 60002423
Alias Type: Envirostor ID Number

Completed Info:

Completed Area Name: PROJECT WIDE
Completed Sub Area Name: Not reported
Completed Document Type: Site Inspections/Visit (Non LUR)
Completed Date: 12/22/2016
Comments: On December 22, 2016, DTSC conducted a site visit and also observed the consultant collect step out samples from SB-6 location.

Completed Area Name: PROJECT WIDE
Completed Sub Area Name: Not reported
Completed Document Type: Environmental Oversight Agreement
Completed Date: 10/27/2016
Comments: Sent fully executed EOA to District.

Completed Area Name: PROJECT WIDE
Completed Sub Area Name: Not reported
Completed Document Type: Environmental Oversight Agreement Application
Completed Date: 10/14/2016
Comments: x

Completed Area Name: PROJECT WIDE
Completed Sub Area Name: Not reported
Completed Document Type: 4.14 Request
Completed Date: 10/14/2016
Comments: Not reported

Completed Area Name: PROJECT WIDE
Completed Sub Area Name: Not reported
Completed Document Type: Preliminary Endangerment Assessment Report
Completed Date: 06/09/2017
Comments: On June 9, 2017, DTSC approved the PEA Equivalent report and concurred that no further action is needed at the site.

Completed Area Name: PROJECT WIDE
Completed Sub Area Name: Not reported
Completed Document Type: Phase 1
Completed Date: 10/14/2016
Comments: On October 14, 2016, DTSC issued a PEA required determination on the Phase I ESA.

Future Area Name: Not reported
Future Sub Area Name: Not reported
Future Document Type: Not reported
Future Due Date: Not reported
Schedule Area Name: Not reported
Schedule Sub Area Name: Not reported
Schedule Document Type: Not reported
Schedule Due Date: Not reported
Schedule Revised Date: Not reported

Map ID
Direction
Distance
Elevation

MAP FINDINGS

Site

Database(s)

EDR ID Number
EPA ID Number

105
WSW
1/4-1/2
0.470 mi.
2479 ft.

SF DEPT OF PUBLIC WORKS
1000 EL CAMINO REAL
ATHERTON, CA 94025

CA HIST CORTESE

S103065294
N/A

Relative:
Higher
Actual:
72 ft.

HIST CORTESE:
edr_fname: WONG FAMILY TRUST
edr_fadd1: 1000 EL CAMINO REAL
City,State,Zip: ATHERTON, CA 94025
Region: CORTESE
Facility County Code: 41
Reg By: LTNKA
Reg Id: 41-0893

edr_fname: SF DEPT OF PUBLIC WORKS
edr_fadd1: 1000 EL CAMINO REAL
City,State,Zip: ATHERTON, CA 94025
Region: CORTESE
Facility County Code: 41
Reg By: LTNKA
Reg Id: 41-0993

M106
SSW
1/4-1/2
0.478 mi.
2526 ft.

CAMP FREMONT (J09CA0017)
MENLO PARK, CA
Site 3 of 4 in cluster M

CA RESPONSE
CA ENVIROSTOR

S107736072
N/A

Relative:
Higher
Actual:
64 ft.

RESPONSE:
Name: CAMP FREMONT (J09CA0017)
Address: Not reported
City,State,Zip: MENLO PARK, CA
Facility ID: 80000016
Site Type: State Response
Site Type Detail: FUDS
Acres: Not reported
National Priorities List: NO
Cleanup Oversight Agencies: SMBRP
Lead Agency Description: DTSC - Site Cleanup Program
Project Manager: Not reported
Supervisor: Charles Ridenour
Division Branch: Cleanup Sacramento
Site Code: Not reported
Site Mgmt. Req.: NONE SPECIFIED
Assembly: 24
Senate: 13
Special Program Status: Not reported
Status: Inactive - Needs Evaluation
Status Date: 07/01/2005
Restricted Use: NO
Funding: DERA
Latitude: 37.44833
Longitude: -122.1747
APN: NONE SPECIFIED
Past Use: NONE SPECIFIED
Potential COC : NONE SPECIFIED
Confirmed COC: NONE SPECIFIED
Potential Description: NONE SPECIFIED
Alias Name: CA99799F523600

Map ID
Direction
Distance
Elevation

MAP FINDINGS

Site

Database(s)

EDR ID Number
EPA ID Number

CAMP FREMONT (J09CA0017) (Continued)

S107736072

Alias Type: Federal Facility ID
Alias Name: J09CA0017
Alias Type: INPR
Alias Name: 201682
Alias Type: Envirostor ID Number
Alias Name: 80000016
Alias Type: Envirostor ID Number

Completed Info:

Completed Area Name: PROJECT WIDE
Completed Sub Area Name: Not reported
Completed Document Type: Inventory Project Report (INPR)
Completed Date: 01/11/1991
Comments: Public Inquiry of information on Site. Document was obtained from Corps Web Site since Corps did not provided for comment or review.

Completed Area Name: PROJECT WIDE
Completed Sub Area Name: Not reported
Completed Document Type: Other Report
Completed Date: 04/12/2010
Comments: Public Inquiry on Camp Fremont. Information obtained from CALIFORNIA STATE MILITARY MUSEUM.

Future Area Name: Not reported
Future Sub Area Name: Not reported
Future Document Type: Not reported
Future Due Date: Not reported
Schedule Area Name: Not reported
Schedule Sub Area Name: Not reported
Schedule Document Type: Not reported
Schedule Due Date: Not reported
Schedule Revised Date: Not reported

ENVIROSTOR:

Name: CAMP FREMONT (J09CA0017)
Address: Not reported
City,State,Zip: MENLO PARK, CA
Facility ID: 80000016
Status: Inactive - Needs Evaluation
Status Date: 07/01/2005
Site Code: Not reported
Site Type: State Response
Site Type Detailed: FUDS
Acres: Not reported
NPL: NO
Regulatory Agencies: SMBRP
Lead Agency: SMBRP
Program Manager: Not reported
Supervisor: Charles Ridenour
Division Branch: Cleanup Sacramento
Assembly: 24
Senate: 13
Special Program: Not reported
Restricted Use: NO
Site Mgmt Req: NONE SPECIFIED
Funding: DERA
Latitude: 37.44833

Map ID
Direction
Distance
Elevation

MAP FINDINGS

Site

Database(s)

EDR ID Number
EPA ID Number

CAMP FREMONT (J09CA0017) (Continued)

S107736072

Longitude: -122.1747
APN: NONE SPECIFIED
Past Use: NONE SPECIFIED
Potential COC: NONE SPECIFIED
Confirmed COC: NONE SPECIFIED
Potential Description: NONE SPECIFIED
Alias Name: CA99799F523600
Alias Type: Federal Facility ID
Alias Name: J09CA0017
Alias Type: INPR
Alias Name: 201682
Alias Type: Envirostor ID Number
Alias Name: 80000016
Alias Type: Envirostor ID Number

Completed Info:

Completed Area Name: PROJECT WIDE
Completed Sub Area Name: Not reported
Completed Document Type: Inventory Project Report (INPR)
Completed Date: 01/11/1991
Comments: Public Inquiry of information on Site. Document was obtained from Corps Web Site since Corps did not provided for comment or review.

Completed Area Name: PROJECT WIDE
Completed Sub Area Name: Not reported
Completed Document Type: Other Report
Completed Date: 04/12/2010
Comments: Public Inquiry on Camp Fremont. Information obtained from CALIFORNIA STATE MILITARY MUSEUM.

Future Area Name: Not reported
Future Sub Area Name: Not reported
Future Document Type: Not reported
Future Due Date: Not reported
Schedule Area Name: Not reported
Schedule Sub Area Name: Not reported
Schedule Document Type: Not reported
Schedule Due Date: Not reported
Schedule Revised Date: Not reported

M107
SSW
1/4-1/2
0.479 mi.
2528 ft.

CAMP FREMONT
MENLO PARK, CA
Site 4 of 4 in cluster M

FUDS 1024903357
N/A

Relative:
Higher
Actual:
64 ft.

FUDS:
EPA Region: 9
Installation ID: CA99799F523600
Congressional District Number: 18
Facility Name: CAMP FREMONT
FUDS Number: J09CA0017
City: MENLO PARK
State: CA
County: SAN MATEO COUNTY
Telephone: 916-557-7461
USACE Division: South Pacific Division (SPD)
USACE District: Sacramento District (SPK)

Map ID
Direction
Distance
Elevation

MAP FINDINGS

Site

Database(s)

EDR ID Number
EPA ID Number

CAMP FREMONT (Continued)

1024903357

Status: Properties without projects
Current Owner: Not reported
X Coord: -13600427.8652904
Y Coord: 4501784.2827356597
Latitude: 37.448333329999997
Longitude: -122.17472222000001

108
SSW
1/4-1/2
0.485 mi.
2563 ft.

Relative:
Higher

Actual:
64 ft.

EXXON SERVICE STATION NO 7-3910
145 EL CAMINO REAL/CAMBRIDGE
MENLO PARK, CA 94025

RCRA-SQG 1000337882
CA LUST CAD981411697
CA SWEEPS UST
CA HIST UST
CA FID UST
FINDS
ECHO
CA San Mateo Co. BI
CA EMI
CA HIST CORTESE
CA CERS

RCRA-SQG:

Date form received by agency: 09/01/1996
Facility name: EXXON SERVICE STATION NO 7-3910
Facility address: 145 EL CAMINO REAL/CAMBRIDGE
MENLO PARK, CA 94025
EPA ID: CAD981411697
Mailing address: 1700 NORTH BROADWAY STE 400
WALNUT CREEK, CA 94596
Contact: Not reported
Contact address: Not reported
Not reported
Contact country: US
Contact telephone: Not reported
Contact email: Not reported
EPA Region: 09
Classification: Small Small Quantity Generator
Description: Handler: generates more than 100 and less than 1000 kg of hazardous waste during any calendar month and accumulates less than 6000 kg of hazardous waste at any time; or generates 100 kg or less of hazardous waste during any calendar month, and accumulates more than 1000 kg of hazardous waste at any time

Owner/Operator Summary:

Owner/operator name: NOT REQUIRED
Owner/operator address: NOT REQUIRED
NOT REQUIRED, ME 99999
Owner/operator country: Not reported
Owner/operator telephone: 415-555-1212
Owner/operator email: Not reported
Owner/operator fax: Not reported
Owner/operator extension: Not reported
Legal status: Private
Owner/Operator Type: Operator
Owner/Op start date: Not reported
Owner/Op end date: Not reported

Owner/operator name: EXXON COMPANY USA
Owner/operator address: NOT REQUIRED

Map ID
Direction
Distance
Elevation

MAP FINDINGS

Site

Database(s)

EDR ID Number
EPA ID Number

EXXON SERVICE STATION NO 7-3910 (Continued)

1000337882

NOT REQUIRED, ME 99999
Owner/operator country: Not reported
Owner/operator telephone: 415-555-1212
Owner/operator email: Not reported
Owner/operator fax: Not reported
Owner/operator extension: Not reported
Legal status: Private
Owner/Operator Type: Owner
Owner/Op start date: Not reported
Owner/Op end date: Not reported

Handler Activities Summary:

U.S. importer of hazardous waste: No
Mixed waste (haz. and radioactive): No
Recycler of hazardous waste: No
Transporter of hazardous waste: No
Treater, storer or disposer of HW: No
Underground injection activity: No
On-site burner exemption: No
Furnace exemption: No
Used oil fuel burner: No
Used oil processor: No
User oil refiner: No
Used oil fuel marketer to burner: No
Used oil Specification marketer: No
Used oil transfer facility: No
Used oil transporter: No

Historical Generators:

Date form received by agency: 09/01/1996
Site name: EXXON SERVICE STATION NO 7-3910
Classification: Small Quantity Generator

Date form received by agency: 03/07/1994
Site name: EXXON CO. USA #73910
Classification: Large Quantity Generator

Date form received by agency: 05/13/1986
Site name: EXXON SERVICE STATION NO 7-3910
Classification: Small Quantity Generator

Violation Status: No violations found

LUST:

Name: EXXON 7-3910
Address: 145 EL CAMINO REAL
City, State, Zip: MENLO PARK, CA 94025
Lead Agency: SAN MATEO COUNTY LOP
Case Type: LUST Cleanup Site
Geo Track: http://geotracker.waterboards.ca.gov/profile_report.asp?global_id=T0608100203
Global Id: T0608100203
Latitude: 37.447946
Longitude: -122.174066
Status: Completed - Case Closed
Status Date: 11/07/2003
Case Worker: Not reported
RB Case Number: 41-0213

Map ID
Direction
Distance
Elevation

MAP FINDINGS

Site

Database(s)

EDR ID Number
EPA ID Number

EXXON SERVICE STATION NO 7-3910 (Continued)

1000337882

Local Agency: Not reported
File Location: Local Agency Warehouse
Local Case Number: 440030
Potential Media Affect: Other Groundwater (uses other than drinking water)
Potential Contaminants of Concern: Gasoline
Site History: Not reported

LUST:

Global Id: T0608100203
Contact Type: Regional Board Caseworker
Contact Name: Regional Water Board
Organization Name: SAN FRANCISCO BAY RWQCB (REGION 2)
Address: 1515 CLAY ST SUITE 1400
City: OAKLAND
Email: Not reported
Phone Number: Not reported

LUST:

Global Id: T0608100203
Action Type: Other
Date: 10/12/1988
Action: Leak Discovery

Global Id: T0608100203
Action Type: ENFORCEMENT
Date: 10/10/1990
Action: Notice of Responsibility - #1

Global Id: T0608100203
Action Type: ENFORCEMENT
Date: 11/07/2003
Action: Closure/No Further Action Letter - #2

Global Id: T0608100203
Action Type: Other
Date: 10/09/1990
Action: Leak Reported

Global Id: T0608100203
Action Type: REMEDIATION
Date: 11/01/1990
Action: Excavation

Global Id: T0608100203
Action Type: REMEDIATION
Date: 02/12/1996
Action: Pump & Treat (P&T) Groundwater

Global Id: T0608100203
Action Type: REMEDIATION
Date: 02/12/1996
Action: Other (Use Description Field)

LUST:

Global Id: T0608100203
Status: Completed - Case Closed
Status Date: 11/07/2003

Map ID
Direction
Distance
Elevation

MAP FINDINGS

Site

Database(s)

EDR ID Number
EPA ID Number

EXXON SERVICE STATION NO 7-3910 (Continued)

1000337882

Global Id: T0608100203
Status: Open - Case Begin Date
Status Date: 10/12/1988

Global Id: T0608100203
Status: Open - Verification Monitoring
Status Date: 11/13/2000

LUST REG 2:

Region: 2
Facility Id: Not reported
Facility Status: Case Closed
Case Number: 440030
How Discovered: Tank Test
Leak Cause: Unknown
Leak Source: Unknown
Date Leak Confirmed: Not reported
Oversight Program: LUST
Prelim. Site Assessment Wokplan Submitted: Not reported
Preliminary Site Assessment Began: Not reported
Pollution Characterization Began: Not reported
Pollution Remediation Plan Submitted: Not reported
Date Remediation Action Underway: Not reported
Date Post Remedial Action Monitoring Began: 11/13/2000

SAN MATEO CO. LUST:

Name: EXXON 7-3910
Address: 145 EL CAMINO REAL
City,State,Zip: MENLO PARK, CA
Region: SAN MATEO
Facility ID: 440030
Facility Status: 9- Case Closed
Global ID: T0608100203
APN Number: 071433320
Case Type: MENLO PARK, CA
EDR Link ID: MENLO PARK, CA

SWEEPS UST:

Name: EXXON SERVICE STATION #7-3910
Address: 145 EL CAMINO REAL
City: MENLO PARK
Status: Active
Comp Number: 440060
Number: 9
Board Of Equalization: Not reported
Referral Date: 11-01-93
Action Date: 11-01-93
Created Date: 10-13-88
Owner Tank Id: Not reported
SWRCB Tank Id: Not reported
Tank Status: Not reported
Capacity: Not reported
Active Date: Not reported
Tank Use: Not reported
STG: Not reported

Map ID
Direction
Distance
Elevation

MAP FINDINGS

Site

Database(s)

EDR ID Number
EPA ID Number

EXXON SERVICE STATION NO 7-3910 (Continued)

1000337882

Content: Not reported
Number Of Tanks: Not reported

HIST UST:

Name: EXXON SERVICE STATION
Address: 145 EL CAMINO REAL
City,State,Zip: MENLO PARK, CA 94025
File Number: 0002BE6A
URL: <http://geotracker.waterboards.ca.gov/ustpdfs/pdf/0002BE6A.pdf>
Region: STATE
Facility ID: 00000023917
Facility Type: Gas Station
Other Type: Not reported
Contact Name: DAVID LINCLCUM
Telephone: 4153266122
Owner Name: EXXON COMPANY U.S.A.
Owner Address: 16945 NORTHCHASE BLVD.
Owner City,St,Zip: HOUSTON, TX 77210
Total Tanks: 0004

Tank Num: 001
Container Num: 1
Year Installed: 1965
Tank Capacity: 00008000
Tank Used for: PRODUCT
Type of Fuel: PREMIUM
Container Construction Thickness: Not reported
Leak Detection: Stock Inventor

Tank Num: 002
Container Num: 2
Year Installed: 1965
Tank Capacity: 00008000
Tank Used for: PRODUCT
Type of Fuel: REGULAR
Container Construction Thickness: Not reported
Leak Detection: Stock Inventor

Tank Num: 003
Container Num: 3
Year Installed: 1965
Tank Capacity: 00008000
Tank Used for: PRODUCT
Type of Fuel: UNLEADED
Container Construction Thickness: Not reported
Leak Detection: Stock Inventor

Tank Num: 004
Container Num: 4
Year Installed: 1965
Tank Capacity: 00000550
Tank Used for: PRODUCT
Type of Fuel: WASTE OIL
Container Construction Thickness: Not reported
Leak Detection: Stock Inventor

Map ID
Direction
Distance
Elevation

MAP FINDINGS

Site

Database(s)

EDR ID Number
EPA ID Number

EXXON SERVICE STATION NO 7-3910 (Continued)

1000337882

Click here for Geo Tracker PDF:

CA FID UST:

Facility ID: 41000226
Regulated By: UTNKA
Regulated ID: Not reported
Cortese Code: Not reported
SIC Code: Not reported
Facility Phone: 4150000000
Mail To: Not reported
Mailing Address: 145 EL CAMINO REAL
Mailing Address 2: Not reported
Mailing City,St,Zip: MENLO PARK 94025
Contact: Not reported
Contact Phone: Not reported
DUNs Number: Not reported
NPDES Number: Not reported
EPA ID: Not reported
Comments: Not reported
Status: Active

FINDS:

Registry ID: 110002697840

Environmental Interest/Information System

RCRAInfo is a national information system that supports the Resource Conservation and Recovery Act (RCRA) program through the tracking of events and activities related to facilities that generate, transport, and treat, store, or dispose of hazardous waste. RCRAInfo allows RCRA program staff to track the notification, permit, compliance, and corrective action activities required under RCRA.

[Click this hyperlink](#) while viewing on your computer to access additional FINDS: detail in the EDR Site Report.

ECHO:

Envid: 1000337882
Registry ID: 110002697840
DFR URL: <http://echo.epa.gov/detailed-facility-report?fid=110002697840>

San Mateo Co. BI:

Name: EXXON SERVICE STATION #7-3910
Address: 145 EL CAMINO REAL
City,State,Zip: MENLO PARK, CA 94025
Region: SAN MATEO
Facility ID: FA0017600
Prog Element Code: UNDERGROUND TANK - GENERAL
Record Id: PR0025752
Description: UNDERGROUND TANK - GENERAL
Facility Status: Inactive, non-billable

EMI:

Name: EXXON COMPANY USA C/O EA ENGINE

Map ID
Direction
Distance
Elevation

MAP FINDINGS

Site

Database(s)

EDR ID Number
EPA ID Number

EXXON SERVICE STATION NO 7-3910 (Continued)

1000337882

Address: 145 EL CAMINO REAL
City,State,Zip: MENLO PARK, CA 94025
Year: 1996
County Code: 41
Air Basin: SF
Facility ID: 9784
Air District Name: BA
SIC Code: 4953
Air District Name: BAY AREA AQMD
Community Health Air Pollution Info System: Not reported
Consolidated Emission Reporting Rule: Not reported
Total Organic Hydrocarbon Gases Tons/Yr: 1
Reactive Organic Gases Tons/Yr: 0
Carbon Monoxide Emissions Tons/Yr: 0
NOX - Oxides of Nitrogen Tons/Yr: 0
SOX - Oxides of Sulphur Tons/Yr: 0
Particulate Matter Tons/Yr: 0
Part. Matter 10 Micrometers and Smllr Tons/Yr:0

Name: EXXON COMPANY USA C/O EA ENGIN
Address: 145 EL CAMINO REAL
City,State,Zip: MENLO PARK, CA 94025
Year: 1997
County Code: 41
Air Basin: SF
Facility ID: 9784
Air District Name: BA
SIC Code: 4953
Air District Name: BAY AREA AQMD
Community Health Air Pollution Info System: Not reported
Consolidated Emission Reporting Rule: Not reported
Total Organic Hydrocarbon Gases Tons/Yr: 1
Reactive Organic Gases Tons/Yr: 0
Carbon Monoxide Emissions Tons/Yr: 0
NOX - Oxides of Nitrogen Tons/Yr: 0
SOX - Oxides of Sulphur Tons/Yr: 0
Particulate Matter Tons/Yr: 0
Part. Matter 10 Micrometers and Smllr Tons/Yr:0

HIST CORTESE:

edr_fname: EXXON
edr_fadd1: 145 EL CAMINO REAL
City,State,Zip: MENLO PARK, CA
Region: CORTESE
Facility County Code: 41
Reg By: LTNKA
Reg Id: 41-0213

CERS:

Name: EXXON 7-3910
Address: 145 EL CAMINO REAL
City,State,Zip: MENLO PARK, CA 94025
Site ID: 215017
CERS ID: T0608100203
CERS Description: Leaking Underground Storage Tank Cleanup Site

Map ID
Direction
Distance
Elevation

MAP FINDINGS

Site

Database(s)

EDR ID Number
EPA ID Number

EXXON SERVICE STATION NO 7-3910 (Continued)

1000337882

Affiliation:

Affiliation Type Desc: Regional Board Caseworker
Entity Name: Regional Water Board - SAN FRANCISCO BAY RWQCB (REGION 2)
Entity Title: Not reported
Affiliation Address: 1515 CLAY ST SUITE 1400
Affiliation City: OAKLAND
Affiliation State: CA
Affiliation Country: Not reported
Affiliation Zip: Not reported
Affiliation Phone: Not reported

109
NW
1/4-1/2
0.496 mi.
2619 ft.

HIRSCHHORN, KARL
197 OAK GROVE
ATHERTON, CA 94027

CA LUST **S104972585**
CA San Mateo Co. BI **N/A**

Relative:
Higher
Actual:
57 ft.

SAN MATEO CO. LUST:

Name: HIRSCHHORN RESIDENCE
Address: 197 OAK GROVE AVE
City,State,Zip: ATHERTON, CA
Region: SAN MATEO
Facility ID: 988008
Facility Status: 9- Case Closed
Global ID: T0608191182
APN Number: 061360200
Case Type: ATHERTON, CA
EDR Link ID: ATHERTON, CA

San Mateo Co. BI:

Name: HIRSCHHORN, KARL
Address: 197 OAK GROVE
City,State,Zip: ATHERTON, CA 94027
Region: SAN MATEO
Facility ID: FA0026076
Prog Element Code: UNDERGROUND TANK - GENERAL
Record Id: PR0037588
Description: UNDERGROUND TANK - GENERAL
Facility Status: Inactive, non-billable

110
West
1/2-1
0.634 mi.
3349 ft.

DERRY LANE MIXED USE DEVELOPMENT
DERRY LANE
MENLO PARK, CA 94025

CA RESPONSE **S107737637**
CA ENVIROSTOR **N/A**
CA Cortese

Relative:
Higher
Actual:
70 ft.

RESPONSE:

Name: DERRY LANE MIXED USE DEVELOPMENT
Address: DERRY LANE
City,State,Zip: MENLO PARK, CA 94025
Facility ID: 60000286
Site Type: State Response
Site Type Detail: State Response or NPL
Acres: 3.5

Map ID
Direction
Distance
Elevation

MAP FINDINGS

Site

Database(s)

EDR ID Number
EPA ID Number

DERRY LANE MIXED USE DEVELOPMENT (Continued)

S107737637

National Priorities List: NO
Cleanup Oversight Agencies: SMBRP
Lead Agency Description: DTSC - Site Cleanup Program
Project Manager: Robert Boggs
Supervisor: Julie Pettijohn
Division Branch: Cleanup Berkeley
Site Code: 201659
Site Mgmt. Req.: NONE SPECIFIED
Assembly: 24
Senate: 13
Special Program Status: Not reported
Status: Active
Status Date: 05/01/2006
Restricted Use: NO
Funding: Responsible Party
Latitude: 37.45577
Longitude: -122.1846
APN: 061430080, 061430200, 061430210, 061430220, 061430230, 061430310, 061430320, 061430380, 061430460
Past Use: DRY CLEANING
Potential COC : Tetrachloroethylene (PCE Trichloroethylene (TCE Vinyl chloride 1,2-Dichloroethylene (cis
Confirmed COC: Tetrachloroethylene (PCE Trichloroethylene (TCE Vinyl chloride 1,2-Dichloroethylene (cis
Potential Description: OTH, SOIL, SV
Alias Name: Wo Sing Cleaners
Alias Type: Alternate Name
Alias Name: 061430080
Alias Type: APN
Alias Name: 061430200
Alias Type: APN
Alias Name: 061430210
Alias Type: APN
Alias Name: 061430220
Alias Type: APN
Alias Name: 061430230
Alias Type: APN
Alias Name: 061430310
Alias Type: APN
Alias Name: 061430320
Alias Type: APN
Alias Name: 061430380
Alias Type: APN
Alias Name: 061430460
Alias Type: APN
Alias Name: 110001156445
Alias Type: EPA (FRS #)
Alias Name: 110033617619
Alias Type: EPA (FRS #)
Alias Name: T0608132242
Alias Type: GeoTracker Global ID
Alias Name: 201659-00
Alias Type: PCode
Alias Name: 201659
Alias Type: Project Code (Site Code)
Alias Name: 60000286
Alias Type: Envirostor ID Number

Map ID
Direction
Distance
Elevation

MAP FINDINGS

Site

Database(s)

EDR ID Number
EPA ID Number

DERRY LANE MIXED USE DEVELOPMENT (Continued)

S107737637

Completed Info:

Completed Area Name: PROJECT WIDE
Completed Sub Area Name: Not reported
Completed Document Type: Voluntary Cleanup Agreement
Completed Date: 07/06/2006
Comments: Final executed VCA signed by Branch Chief.

Completed Area Name: PROJECT WIDE
Completed Sub Area Name: Not reported
Completed Document Type: Correspondence
Completed Date: 01/26/2011
Comments: Info sent in a CD.

Completed Area Name: PROJECT WIDE
Completed Sub Area Name: Not reported
Completed Document Type: Correspondence
Completed Date: 02/04/2011
Comments: Letter sent by certified mail.

Completed Area Name: PROJECT WIDE
Completed Sub Area Name: Not reported
Completed Document Type: Unilateral Order (I/SE, RAO, CAO, EPA AO)
Completed Date: 05/06/2011
Comments: Mailed Certified.

Completed Area Name: PROJECT WIDE
Completed Sub Area Name: Not reported
Completed Document Type: Site Inspections/Visit (Non LUR)
Completed Date: 02/22/2011
Comments: Completed.

Completed Area Name: PROJECT WIDE
Completed Sub Area Name: Not reported
Completed Document Type: Annual Oversight Cost Estimate
Completed Date: 09/05/2012
Comments: Not reported

Completed Area Name: PROJECT WIDE
Completed Sub Area Name: Not reported
Completed Document Type: Annual Oversight Cost Estimate
Completed Date: 08/27/2013
Comments: Not reported

Completed Area Name: PROJECT WIDE
Completed Sub Area Name: Not reported
Completed Document Type: Pre-HARP Form
Completed Date: 10/25/2013
Comments: Pre-HARP complete

Completed Area Name: PROJECT WIDE
Completed Sub Area Name: Not reported
Completed Document Type: Preliminary Endangerment Assessment Report
Completed Date: 08/24/2006
Comments: Letter identifying additional data needs.

Completed Area Name: PROJECT WIDE
Completed Sub Area Name: Not reported

Map ID
Direction
Distance
Elevation

MAP FINDINGS

Site

Database(s)

EDR ID Number
EPA ID Number

DERRY LANE MIXED USE DEVELOPMENT (Continued)

S107737637

Completed Document Type: Fieldwork
Completed Date: 11/17/2006
Comments: Soil gas and GW samples from MWs 1, 2, and 3 collected.

Completed Area Name: PROJECT WIDE
Completed Sub Area Name: Not reported
Completed Document Type: Site Characterization Workplan
Completed Date: 10/25/2006
Comments: Approved sampling and analysis workplan with mods.

Completed Area Name: PROJECT WIDE
Completed Sub Area Name: Not reported
Completed Document Type: Community Profile
Completed Date: 09/13/2006
Comments: Final survey sent to community 9/13/2006.

Completed Area Name: PROJECT WIDE
Completed Sub Area Name: Not reported
Completed Document Type: Community Profile
Completed Date: 10/12/2007
Comments: Signed copy received 10-12-2007.

Completed Area Name: PROJECT WIDE
Completed Sub Area Name: Not reported
Completed Document Type: Site Characterization Workplan
Completed Date: 02/22/2007
Comments: Not reported

Completed Area Name: PROJECT WIDE
Completed Sub Area Name: Not reported
Completed Document Type: Fieldwork
Completed Date: 05/25/2007
Comments: Completed field work. During this field work, the TRC geologist informed me that Kurt Soenen is no longer with TRC-Lowney, the contractor for the RP, and that Leo Alvarez is the new TRC PM.

Completed Area Name: PROJECT WIDE
Completed Sub Area Name: Not reported
Completed Document Type: Site Characterization Workplan
Completed Date: 01/24/2007
Comments: Not reported

Completed Area Name: PROJECT WIDE
Completed Sub Area Name: Not reported
Completed Document Type: Site Characterization Report
Completed Date: 05/09/2008
Comments: Report approved 5/7/2008; paper copy already received - waiting for electronic copy from consultant.

Completed Area Name: PROJECT WIDE
Completed Sub Area Name: Not reported
Completed Document Type: Risk Assessment Report
Completed Date: 05/07/2008
Comments: Report approved 5/7/2008; paper copies already received - waiting for ecopy from consultant.

Completed Area Name: PROJECT WIDE

Map ID
Direction
Distance
Elevation

MAP FINDINGS

Site

Database(s)

EDR ID Number
EPA ID Number

DERRY LANE MIXED USE DEVELOPMENT (Continued)

S107737637

Completed Sub Area Name: Not reported
Completed Document Type: Voluntary Cleanup Agreement Termination Notification
Completed Date: 12/14/2010
Comments: Letter sent via certified mail.

Completed Area Name: PROJECT WIDE
Completed Sub Area Name: Not reported
Completed Document Type: *Correspondence - Received
Completed Date: 12/23/2010
Comments: 558 & 560 Oak Grove Soil Investigation Report dated June 20, 1996.

Completed Area Name: PROJECT WIDE
Completed Sub Area Name: Not reported
Completed Document Type: *Correspondence - Received
Completed Date: 12/27/2010
Comments: Derry Family legal Mark Fredkin contacted DTSC PM for additional time & info to work on the case.

Completed Area Name: PROJECT WIDE
Completed Sub Area Name: Not reported
Completed Document Type: Other Report
Completed Date: 03/18/2011
Comments: Confirmation letter sent March 18, 2011.

Completed Area Name: PROJECT WIDE
Completed Sub Area Name: Not reported
Completed Document Type: Voluntary Cleanup Agreement Termination Notification
Completed Date: 05/10/2011
Comments: Not reported

Completed Area Name: PROJECT WIDE
Completed Sub Area Name: Not reported
Completed Document Type: Pilot Study/Treatability Workplan
Completed Date: 01/18/2012
Comments: Not reported

Completed Area Name: PROJECT WIDE
Completed Sub Area Name: Not reported
Completed Document Type: Fieldwork
Completed Date: 10/10/2012
Comments: Field Work complete

Completed Area Name: PROJECT WIDE
Completed Sub Area Name: Not reported
Completed Document Type: Site Characterization Report
Completed Date: 05/23/2013
Comments: Not reported

Completed Area Name: PROJECT WIDE
Completed Sub Area Name: Not reported
Completed Document Type: Pilot/Treatability Study Report
Completed Date: 08/14/2013
Comments: Not reported

Completed Area Name: PROJECT WIDE
Completed Sub Area Name: Not reported
Completed Document Type: Pilot Study/Treatability Workplan

Map ID
Direction
Distance
Elevation

MAP FINDINGS

Site

Database(s)

EDR ID Number
EPA ID Number

DERRY LANE MIXED USE DEVELOPMENT (Continued)

S107737637

Completed Date: 09/24/2013
Comments: Not reported

Completed Area Name: PROJECT WIDE
Completed Sub Area Name: Not reported
Completed Document Type: Fieldwork
Completed Date: 11/08/2013
Comments: Pilot Study completed

Completed Area Name: PROJECT WIDE
Completed Sub Area Name: Not reported
Completed Document Type: Work Notice
Completed Date: 09/25/2013
Comments: Not reported

Completed Area Name: PROJECT WIDE
Completed Sub Area Name: Not reported
Completed Document Type: Site Characterization Report
Completed Date: 02/23/2015
Comments: Documents were submitted for information only.

Completed Area Name: PROJECT WIDE
Completed Sub Area Name: Not reported
Completed Document Type: Risk Assessment Report
Completed Date: 04/14/2015
Comments: Not reported

Completed Area Name: PROJECT WIDE
Completed Sub Area Name: Not reported
Completed Document Type: Removal Action Workplan
Completed Date: 08/15/2017
Comments: The 30-day public comment period ended on April 12, 2017. One comment was received. No substantive changes were required. Therefore, the RAW is approved for implementation.

Completed Area Name: PROJECT WIDE
Completed Sub Area Name: Not reported
Completed Document Type: Public Notice
Completed Date: 03/02/2017
Comments: Not reported

Completed Area Name: PROJECT WIDE
Completed Sub Area Name: Not reported
Completed Document Type: Fact Sheets
Completed Date: 03/03/2017
Comments: Not reported

Completed Area Name: PROJECT WIDE
Completed Sub Area Name: Not reported
Completed Document Type: Amendment - Order/Agreement
Completed Date: 02/15/2013
Comments: completed

Completed Area Name: PROJECT WIDE
Completed Sub Area Name: Not reported
Completed Document Type: CEQA - Responsible Agency Review
Completed Date: 08/16/2017

Map ID
Direction
Distance
Elevation

MAP FINDINGS

Site

Database(s)

EDR ID Number
EPA ID Number

DERRY LANE MIXED USE DEVELOPMENT (Continued)

S107737637

Comments: Not reported

Completed Area Name: PROJECT WIDE
Completed Sub Area Name: Not reported
Completed Document Type: Pre-HARP Form
Completed Date: 05/06/2015
Comments: Not reported

Completed Area Name: PROJECT WIDE
Completed Sub Area Name: Not reported
Completed Document Type: Post HARP Form
Completed Date: 05/18/2015
Comments: Completed

Completed Area Name: PROJECT WIDE
Completed Sub Area Name: Not reported
Completed Document Type: Correspondence
Completed Date: 08/24/2015
Comments: Not reported

Completed Area Name: PROJECT WIDE
Completed Sub Area Name: Not reported
Completed Document Type: Annual Oversight Cost Estimate
Completed Date: 10/05/2016
Comments: Annual Cost Estimate

Completed Area Name: PROJECT WIDE
Completed Sub Area Name: Not reported
Completed Document Type: Annual Oversight Cost Estimate
Completed Date: 09/25/2015
Comments: Not reported

Completed Area Name: PROJECT WIDE
Completed Sub Area Name: Not reported
Completed Document Type: Annual Oversight Cost Estimate
Completed Date: 12/14/2017
Comments: Not reported

Completed Area Name: PROJECT WIDE
Completed Sub Area Name: Not reported
Completed Document Type: Fieldwork
Completed Date: 05/07/2015
Comments: Soil Vapor samples collected to evaluate steady state condition

Completed Area Name: PROJECT WIDE
Completed Sub Area Name: Not reported
Completed Document Type: Site Characterization Workplan
Completed Date: 05/01/2015
Comments: Not reported

Completed Area Name: PROJECT WIDE
Completed Sub Area Name: Not reported
Completed Document Type: Work Notice
Completed Date: 07/24/2017
Comments: Work Notice sent out to the public.

Completed Area Name: PROJECT WIDE

Map ID
Direction
Distance
Elevation

MAP FINDINGS

Site

Database(s)

EDR ID Number
EPA ID Number

DERRY LANE MIXED USE DEVELOPMENT (Continued)

S107737637

Completed Sub Area Name: Not reported
Completed Document Type: Technical Report
Completed Date: 09/09/2016
Comments: Not reported

Completed Area Name: PROJECT WIDE
Completed Sub Area Name: Not reported
Completed Document Type: Design/Implementation Workplan
Completed Date: 08/17/2017
Comments: Not reported

Completed Area Name: PROJECT WIDE
Completed Sub Area Name: Not reported
Completed Document Type: Treatability Study Report
Completed Date: 08/18/2016
Comments: Not reported

Completed Area Name: PROJECT WIDE
Completed Sub Area Name: Not reported
Completed Document Type: Site Characterization Workplan
Completed Date: 10/06/2016
Comments: Work plan for supplemental investigation approved.

Completed Area Name: PROJECT WIDE
Completed Sub Area Name: Not reported
Completed Document Type: Soils Management Plan
Completed Date: 08/17/2017
Comments: Approved Soil and Groundwater Management Plan.

Completed Area Name: PROJECT WIDE
Completed Sub Area Name: Not reported
Completed Document Type: Technical Report
Completed Date: 10/24/2017
Comments: Not reported

Completed Area Name: PROJECT WIDE
Completed Sub Area Name: Not reported
Completed Document Type: Monitoring Report
Completed Date: 11/24/2017
Comments: Monitoring report accepted without changes.

Future Area Name: PROJECT WIDE
Future Sub Area Name: Not reported
Future Document Type: Certification
Future Due Date: 2021
Future Area Name: PROJECT WIDE
Future Sub Area Name: Not reported
Future Document Type: Land Use Restriction
Future Due Date: 2021
Future Area Name: PROJECT WIDE
Future Sub Area Name: Not reported
Future Document Type: Land Use Restriction
Future Due Date: 2022
Future Area Name: PROJECT WIDE
Future Sub Area Name: Not reported
Future Document Type: Certification
Future Due Date: 2022

Map ID
Direction
Distance
Elevation

MAP FINDINGS

Site

Database(s)

EDR ID Number
EPA ID Number

DERRY LANE MIXED USE DEVELOPMENT (Continued)

S107737637

Future Area Name: PROJECT WIDE
Future Sub Area Name: Not reported
Future Document Type: Removal Action Completion Report
Future Due Date: 2020
Future Area Name: PROJECT WIDE
Future Sub Area Name: Not reported
Future Document Type: Operations and Maintenance Plan
Future Due Date: 2020
Future Area Name: PROJECT WIDE
Future Sub Area Name: Not reported
Future Document Type: Operations and Maintenance Plan
Future Due Date: 2022
Future Area Name: PROJECT WIDE
Future Sub Area Name: Not reported
Future Document Type: Removal Action Completion Report
Future Due Date: 2023
Schedule Area Name: Not reported
Schedule Sub Area Name: Not reported
Schedule Document Type: Not reported
Schedule Due Date: Not reported
Schedule Revised Date: Not reported

ENVIROSTOR:

Name: DERRY LANE MIXED USE DEVELOPMENT
Address: DERRY LANE
City,State,Zip: MENLO PARK, CA 94025
Facility ID: 60000286
Status: Active
Status Date: 05/01/2006
Site Code: 201659
Site Type: State Response
Site Type Detailed: State Response or NPL
Acres: 3.5
NPL: NO
Regulatory Agencies: SMBRP
Lead Agency: SMBRP
Program Manager: Robert Boggs
Supervisor: Julie Pettijohn
Division Branch: Cleanup Berkeley
Assembly: 24
Senate: 13
Special Program: Not reported
Restricted Use: NO
Site Mgmt Req: NONE SPECIFIED
Funding: Responsible Party
Latitude: 37.45577
Longitude: -122.1846
APN: 061430080, 061430200, 061430210, 061430220, 061430230, 061430310,
061430320, 061430380, 061430460
Past Use: DRY CLEANING
Potential COC: Tetrachloroethylene (PCE Trichloroethylene (TCE Vinyl chloride
1,2-Dichloroethylene (cis
Confirmed COC: Tetrachloroethylene (PCE Trichloroethylene (TCE Vinyl chloride
1,2-Dichloroethylene (cis
Potential Description: OTH, SOIL, SV
Alias Name: Wo Sing Cleaners
Alias Type: Alternate Name

Map ID
Direction
Distance
Elevation

MAP FINDINGS

Site

Database(s)

EDR ID Number
EPA ID Number

DERRY LANE MIXED USE DEVELOPMENT (Continued)

S107737637

Alias Name: 061430080
Alias Type: APN
Alias Name: 061430200
Alias Type: APN
Alias Name: 061430210
Alias Type: APN
Alias Name: 061430220
Alias Type: APN
Alias Name: 061430230
Alias Type: APN
Alias Name: 061430310
Alias Type: APN
Alias Name: 061430320
Alias Type: APN
Alias Name: 061430380
Alias Type: APN
Alias Name: 061430460
Alias Type: APN
Alias Name: 110001156445
Alias Type: EPA (FRS #)
Alias Name: 110033617619
Alias Type: EPA (FRS #)
Alias Name: T0608132242
Alias Type: GeoTracker Global ID
Alias Name: 201659-00
Alias Type: PCode
Alias Name: 201659
Alias Type: Project Code (Site Code)
Alias Name: 60000286
Alias Type: Envirostor ID Number

Completed Info:

Completed Area Name: PROJECT WIDE
Completed Sub Area Name: Not reported
Completed Document Type: Voluntary Cleanup Agreement
Completed Date: 07/06/2006
Comments: Final executed VCA signed by Branch Chief.

Completed Area Name: PROJECT WIDE
Completed Sub Area Name: Not reported
Completed Document Type: Correspondence
Completed Date: 01/26/2011
Comments: Info sent in a CD.

Completed Area Name: PROJECT WIDE
Completed Sub Area Name: Not reported
Completed Document Type: Correspondence
Completed Date: 02/04/2011
Comments: Letter sent by certified mail.

Completed Area Name: PROJECT WIDE
Completed Sub Area Name: Not reported
Completed Document Type: Unilateral Order (I/SE, RAO, CAO, EPA AO)
Completed Date: 05/06/2011
Comments: Mailed Certified.

Completed Area Name: PROJECT WIDE
Completed Sub Area Name: Not reported

Map ID
Direction
Distance
Elevation

MAP FINDINGS

Site

Database(s)

EDR ID Number
EPA ID Number

DERRY LANE MIXED USE DEVELOPMENT (Continued)

S107737637

Completed Document Type: Site Inspections/Visit (Non LUR)
Completed Date: 02/22/2011
Comments: Completed.

Completed Area Name: PROJECT WIDE
Completed Sub Area Name: Not reported
Completed Document Type: Annual Oversight Cost Estimate
Completed Date: 09/05/2012
Comments: Not reported

Completed Area Name: PROJECT WIDE
Completed Sub Area Name: Not reported
Completed Document Type: Annual Oversight Cost Estimate
Completed Date: 08/27/2013
Comments: Not reported

Completed Area Name: PROJECT WIDE
Completed Sub Area Name: Not reported
Completed Document Type: Pre-HARP Form
Completed Date: 10/25/2013
Comments: Pre-HARP complete

Completed Area Name: PROJECT WIDE
Completed Sub Area Name: Not reported
Completed Document Type: Preliminary Endangerment Assessment Report
Completed Date: 08/24/2006
Comments: Letter identifying additional data needs.

Completed Area Name: PROJECT WIDE
Completed Sub Area Name: Not reported
Completed Document Type: Fieldwork
Completed Date: 11/17/2006
Comments: Soil gas and GW samples from MWs 1, 2, and 3 collected.

Completed Area Name: PROJECT WIDE
Completed Sub Area Name: Not reported
Completed Document Type: Site Characterization Workplan
Completed Date: 10/25/2006
Comments: Approved sampling and analysis workplan with mods.

Completed Area Name: PROJECT WIDE
Completed Sub Area Name: Not reported
Completed Document Type: Community Profile
Completed Date: 09/13/2006
Comments: Final survey sent to community 9/13/2006.

Completed Area Name: PROJECT WIDE
Completed Sub Area Name: Not reported
Completed Document Type: Community Profile
Completed Date: 10/12/2007
Comments: Signed copy received 10-12-2007.

Completed Area Name: PROJECT WIDE
Completed Sub Area Name: Not reported
Completed Document Type: Site Characterization Workplan
Completed Date: 02/22/2007
Comments: Not reported

Map ID
Direction
Distance
Elevation

MAP FINDINGS

Site

Database(s)

EDR ID Number
EPA ID Number

DERRY LANE MIXED USE DEVELOPMENT (Continued)

S107737637

Completed Area Name: PROJECT WIDE
Completed Sub Area Name: Not reported
Completed Document Type: Fieldwork
Completed Date: 05/25/2007
Comments: Completed field work. During this field work, the TRC geologist informed me that Kurt Soenen is no longer with TRC-Lowney, the contractor for the RP, and that Leo Alvarez is the new TRC PM.

Completed Area Name: PROJECT WIDE
Completed Sub Area Name: Not reported
Completed Document Type: Site Characterization Workplan
Completed Date: 01/24/2007
Comments: Not reported

Completed Area Name: PROJECT WIDE
Completed Sub Area Name: Not reported
Completed Document Type: Site Characterization Report
Completed Date: 05/09/2008
Comments: Report approved 5/7/2008; paper copy already received - waiting for electronic copy from consultant.

Completed Area Name: PROJECT WIDE
Completed Sub Area Name: Not reported
Completed Document Type: Risk Assessment Report
Completed Date: 05/07/2008
Comments: Report approved 5/7/2008; paper copies already received - waiting for ecopy from consultant.

Completed Area Name: PROJECT WIDE
Completed Sub Area Name: Not reported
Completed Document Type: Voluntary Cleanup Agreement Termination Notification
Completed Date: 12/14/2010
Comments: Letter sent via certified mail.

Completed Area Name: PROJECT WIDE
Completed Sub Area Name: Not reported
Completed Document Type: *Correspondence - Received
Completed Date: 12/23/2010
Comments: 558 & 560 Oak Grove Soil Investigation Report dated June 20, 1996.

Completed Area Name: PROJECT WIDE
Completed Sub Area Name: Not reported
Completed Document Type: *Correspondence - Received
Completed Date: 12/27/2010
Comments: Derry Family legal Mark Fredkin contacted DTSC PM for additional time & info to work on the case.

Completed Area Name: PROJECT WIDE
Completed Sub Area Name: Not reported
Completed Document Type: Other Report
Completed Date: 03/18/2011
Comments: Confirmation letter sent March 18, 2011.

Completed Area Name: PROJECT WIDE
Completed Sub Area Name: Not reported
Completed Document Type: Voluntary Cleanup Agreement Termination Notification
Completed Date: 05/10/2011

Map ID
Direction
Distance
Elevation

MAP FINDINGS

Site

Database(s)

EDR ID Number
EPA ID Number

DERRY LANE MIXED USE DEVELOPMENT (Continued)

S107737637

Comments: Not reported

Completed Area Name: PROJECT WIDE
Completed Sub Area Name: Not reported
Completed Document Type: Pilot Study/Treatability Workplan
Completed Date: 01/18/2012
Comments: Not reported

Completed Area Name: PROJECT WIDE
Completed Sub Area Name: Not reported
Completed Document Type: Fieldwork
Completed Date: 10/10/2012
Comments: Field Work complete

Completed Area Name: PROJECT WIDE
Completed Sub Area Name: Not reported
Completed Document Type: Site Characterization Report
Completed Date: 05/23/2013
Comments: Not reported

Completed Area Name: PROJECT WIDE
Completed Sub Area Name: Not reported
Completed Document Type: Pilot/Treatability Study Report
Completed Date: 08/14/2013
Comments: Not reported

Completed Area Name: PROJECT WIDE
Completed Sub Area Name: Not reported
Completed Document Type: Pilot Study/Treatability Workplan
Completed Date: 09/24/2013
Comments: Not reported

Completed Area Name: PROJECT WIDE
Completed Sub Area Name: Not reported
Completed Document Type: Fieldwork
Completed Date: 11/08/2013
Comments: Pilot Study completed

Completed Area Name: PROJECT WIDE
Completed Sub Area Name: Not reported
Completed Document Type: Work Notice
Completed Date: 09/25/2013
Comments: Not reported

Completed Area Name: PROJECT WIDE
Completed Sub Area Name: Not reported
Completed Document Type: Site Characterization Report
Completed Date: 02/23/2015
Comments: Documents were submitted for information only.

Completed Area Name: PROJECT WIDE
Completed Sub Area Name: Not reported
Completed Document Type: Risk Assessment Report
Completed Date: 04/14/2015
Comments: Not reported

Completed Area Name: PROJECT WIDE

Map ID
Direction
Distance
Elevation

MAP FINDINGS

Site

Database(s)

EDR ID Number
EPA ID Number

DERRY LANE MIXED USE DEVELOPMENT (Continued)

S107737637

Completed Sub Area Name: Not reported
Completed Document Type: Removal Action Workplan
Completed Date: 08/15/2017
Comments: The 30-day public comment period ended on April 12, 2017. One comment was received. No substantive changes were required. Therefore, the RAW is approved for implementation.

Completed Area Name: PROJECT WIDE
Completed Sub Area Name: Not reported
Completed Document Type: Public Notice
Completed Date: 03/02/2017
Comments: Not reported

Completed Area Name: PROJECT WIDE
Completed Sub Area Name: Not reported
Completed Document Type: Fact Sheets
Completed Date: 03/03/2017
Comments: Not reported

Completed Area Name: PROJECT WIDE
Completed Sub Area Name: Not reported
Completed Document Type: Amendment - Order/Agreement
Completed Date: 02/15/2013
Comments: completed

Completed Area Name: PROJECT WIDE
Completed Sub Area Name: Not reported
Completed Document Type: CEQA - Responsible Agency Review
Completed Date: 08/16/2017
Comments: Not reported

Completed Area Name: PROJECT WIDE
Completed Sub Area Name: Not reported
Completed Document Type: Pre-HARP Form
Completed Date: 05/06/2015
Comments: Not reported

Completed Area Name: PROJECT WIDE
Completed Sub Area Name: Not reported
Completed Document Type: Post HARP Form
Completed Date: 05/18/2015
Comments: Completed

Completed Area Name: PROJECT WIDE
Completed Sub Area Name: Not reported
Completed Document Type: Correspondence
Completed Date: 08/24/2015
Comments: Not reported

Completed Area Name: PROJECT WIDE
Completed Sub Area Name: Not reported
Completed Document Type: Annual Oversight Cost Estimate
Completed Date: 10/05/2016
Comments: Annual Cost Estimate

Completed Area Name: PROJECT WIDE
Completed Sub Area Name: Not reported

Map ID
Direction
Distance
Elevation

MAP FINDINGS

Site

Database(s)

EDR ID Number
EPA ID Number

DERRY LANE MIXED USE DEVELOPMENT (Continued)

S107737637

Completed Document Type: Annual Oversight Cost Estimate

Completed Date: 09/25/2015

Comments: Not reported

Completed Area Name: PROJECT WIDE

Completed Sub Area Name: Not reported

Completed Document Type: Annual Oversight Cost Estimate

Completed Date: 12/14/2017

Comments: Not reported

Completed Area Name: PROJECT WIDE

Completed Sub Area Name: Not reported

Completed Document Type: Fieldwork

Completed Date: 05/07/2015

Comments: Soil Vapor samples collected to evaluate steady state condition

Completed Area Name: PROJECT WIDE

Completed Sub Area Name: Not reported

Completed Document Type: Site Characterization Workplan

Completed Date: 05/01/2015

Comments: Not reported

Completed Area Name: PROJECT WIDE

Completed Sub Area Name: Not reported

Completed Document Type: Work Notice

Completed Date: 07/24/2017

Comments: Work Notice sent out to the public.

Completed Area Name: PROJECT WIDE

Completed Sub Area Name: Not reported

Completed Document Type: Technical Report

Completed Date: 09/09/2016

Comments: Not reported

Completed Area Name: PROJECT WIDE

Completed Sub Area Name: Not reported

Completed Document Type: Design/Implementation Workplan

Completed Date: 08/17/2017

Comments: Not reported

Completed Area Name: PROJECT WIDE

Completed Sub Area Name: Not reported

Completed Document Type: Treatability Study Report

Completed Date: 08/18/2016

Comments: Not reported

Completed Area Name: PROJECT WIDE

Completed Sub Area Name: Not reported

Completed Document Type: Site Characterization Workplan

Completed Date: 10/06/2016

Comments: Work plan for supplemental investigation approved.

Completed Area Name: PROJECT WIDE

Completed Sub Area Name: Not reported

Completed Document Type: Soils Management Plan

Completed Date: 08/17/2017

Comments: Approved Soil and Groundwater Management Plan.

Map ID
Direction
Distance
Elevation

MAP FINDINGS

Site

Database(s)

EDR ID Number
EPA ID Number

DERRY LANE MIXED USE DEVELOPMENT (Continued)

S107737637

Completed Area Name: PROJECT WIDE
Completed Sub Area Name: Not reported
Completed Document Type: Technical Report
Completed Date: 10/24/2017
Comments: Not reported

Completed Area Name: PROJECT WIDE
Completed Sub Area Name: Not reported
Completed Document Type: Monitoring Report
Completed Date: 11/24/2017
Comments: Monitoring report accepted without changes.

Future Area Name: PROJECT WIDE
Future Sub Area Name: Not reported
Future Document Type: Certification
Future Due Date: 2021
Future Area Name: PROJECT WIDE
Future Sub Area Name: Not reported
Future Document Type: Land Use Restriction
Future Due Date: 2021
Future Area Name: PROJECT WIDE
Future Sub Area Name: Not reported
Future Document Type: Land Use Restriction
Future Due Date: 2022
Future Area Name: PROJECT WIDE
Future Sub Area Name: Not reported
Future Document Type: Certification
Future Due Date: 2022
Future Area Name: PROJECT WIDE
Future Sub Area Name: Not reported
Future Document Type: Removal Action Completion Report
Future Due Date: 2020
Future Area Name: PROJECT WIDE
Future Sub Area Name: Not reported
Future Document Type: Operations and Maintenance Plan
Future Due Date: 2020
Future Area Name: PROJECT WIDE
Future Sub Area Name: Not reported
Future Document Type: Operations and Maintenance Plan
Future Due Date: 2022
Future Area Name: PROJECT WIDE
Future Sub Area Name: Not reported
Future Document Type: Removal Action Completion Report
Future Due Date: 2023
Schedule Area Name: Not reported
Schedule Sub Area Name: Not reported
Schedule Document Type: Not reported
Schedule Due Date: Not reported
Schedule Revised Date: Not reported

CORTESE:

Name: DERRY LANE MIXED USE DEVELOPMENT
Address: DERRY LANE
City,State,Zip: MENLO PARK, CA 94025
Region: CORTESE
Envirostor Id: 60000286
Global ID: Not reported

Map ID
Direction
Distance
Elevation

MAP FINDINGS

Site

Database(s)

EDR ID Number
EPA ID Number

DERRY LANE MIXED USE DEVELOPMENT (Continued)

S107737637

Site/Facility Type: STATE RESPONSE
Cleanup Status: ACTIVE
Status Date: 05/01/2006
Site Code: 201659
Latitude: 37.455772
Longitude: -122.18466
Owner: Not reported
Enf Type: Not reported
Swat R: Not reported
Flag: envirostor
Order No: Not reported
Waste Discharge System No: Not reported
Effective Date: Not reported
Region 2: Not reported
WID Id: Not reported
Solid Waste Id No: Not reported
Waste Management Uit Name: Not reported
File Name: Haz Waste & Substances Sites

111
South
1/2-1
0.647 mi.
3416 ft.

PHOTOTIME, INC.
138 STANFORD SHOPPING CTR
PALO ALTO, CA 94304

CA ENVIROSTOR S110494159
N/A

Relative:
Higher
Actual:
73 ft.

ENVIROSTOR:
Name: PHOTOTIME, INC.
Address: 138 STANFORD SHOPPING CTR
City,State,Zip: PALO ALTO, CA 94304
Facility ID: 71003258
Status: Inactive - Needs Evaluation
Status Date: Not reported
Site Code: Not reported
Site Type: Tiered Permit
Site Type Detailed: Tiered Permit
Acres: Not reported
NPL: NO
Regulatory Agencies: NONE SPECIFIED
Lead Agency: NONE SPECIFIED
Program Manager: Not reported
Supervisor: Not reported
Division Branch: Cleanup Berkeley
Assembly: 24
Senate: 13
Special Program: Not reported
Restricted Use: NO
Site Mgmt Req: NONE SPECIFIED
Funding: Not reported
Latitude: 37.44445
Longitude: -122.1707
APN: NONE SPECIFIED
Past Use: NONE SPECIFIED
Potential COC: NONE SPECIFIED
Confirmed COC: NONE SPECIFIED
Potential Description: NONE SPECIFIED
Alias Name: CAL000055975
Alias Type: EPA Identification Number
Alias Name: 71003258

Map ID
 Direction
 Distance
 Elevation

MAP FINDINGS

Site

Database(s)

EDR ID Number
 EPA ID Number

PHOTOTIME, INC. (Continued)

S110494159

Alias Type: Envirostor ID Number

Completed Info:

Completed Area Name: Not reported
 Completed Sub Area Name: Not reported
 Completed Document Type: Not reported
 Completed Date: Not reported
 Comments: Not reported

Future Area Name: Not reported
 Future Sub Area Name: Not reported
 Future Document Type: Not reported
 Future Due Date: Not reported
 Schedule Area Name: Not reported
 Schedule Sub Area Name: Not reported
 Schedule Document Type: Not reported
 Schedule Due Date: Not reported
 Schedule Revised Date: Not reported

112
West
1/2-1
0.665 mi.
3509 ft.

1258 EL CAMINO REAL
1258 EL CAMINO REAL
MENLO PARK, CA 94025

CA ENVIROSTOR
CA VCP

S103952677
N/A

Relative:
Higher
Actual:
72 ft.

ENVIROSTOR:

Name: 1258 EL CAMINO REAL
 Address: 1258 EL CAMINO REAL
 City,State,Zip: MENLO PARK, CA 94025
 Facility ID: 60001353
 Status: No Further Action
 Status Date: 09/02/2011
 Site Code: 201886
 Site Type: Voluntary Cleanup
 Site Type Detailed: Voluntary Cleanup
 Acres: 1
 NPL: NO
 Regulatory Agencies: SMBRP
 Lead Agency: SMBRP
 Program Manager: Not reported
 Supervisor: Denise Tsuji
 Division Branch: Cleanup Berkeley
 Assembly: 24
 Senate: 13
 Special Program: Not reported
 Restricted Use: NO
 Site Mgmt Req: NONE SPECIFIED
 Funding: Responsible Party
 Latitude: 37.45513
 Longitude: -122.1849
 APN: 061-430-080
 Past Use: NONE
 Potential COC: Tetrachloroethylene (PCE)
 Confirmed COC: Tetrachloroethylene (PCE)
 Potential Description: AQUI, SV
 Alias Name: 061-430-080
 Alias Type: APN
 Alias Name: T0608132242

Map ID
Direction
Distance
Elevation

MAP FINDINGS

Site

Database(s)

EDR ID Number
EPA ID Number

1258 EL CAMINO REAL (Continued)

S103952677

Alias Type: GeoTracker Global ID
Alias Name: 201886
Alias Type: Project Code (Site Code)
Alias Name: 60001353
Alias Type: Envirostor ID Number

Completed Info:

Completed Area Name: PROJECT WIDE
Completed Sub Area Name: Not reported
Completed Document Type: Correspondence
Completed Date: 02/23/2011
Comments: Carbon copy of correspondence received Feb. 23, 2011.

Completed Area Name: PROJECT WIDE
Completed Sub Area Name: Not reported
Completed Document Type: Voluntary Cleanup Agreement
Completed Date: 10/14/2010
Comments: VCA finalized.

Completed Area Name: PROJECT WIDE
Completed Sub Area Name: Not reported
Completed Document Type: Letter - Demand
Completed Date: 01/04/2012
Comments: Demand letter #2

Completed Area Name: PROJECT WIDE
Completed Sub Area Name: Not reported
Completed Document Type: Letter - Demand
Completed Date: 02/24/2012
Comments: Demand letter #3

Completed Area Name: PROJECT WIDE
Completed Sub Area Name: Not reported
Completed Document Type: Letter - Demand
Completed Date: 11/28/2011
Comments: Demand letter #1

Completed Area Name: PROJECT WIDE
Completed Sub Area Name: Not reported
Completed Document Type: Form 1479 - Site and Collections Summary
Completed Date: 04/21/2014
Comments: Form 1479 Revised Recommendations - This parcel has been added to the Derry Lane Order. Charges related to investigation have been transferred.

Completed Area Name: PROJECT WIDE
Completed Sub Area Name: Not reported
Completed Document Type: Other Report
Completed Date: 08/23/2010
Comments: Actual on site data required for a comfort letter.

Completed Area Name: PROJECT WIDE
Completed Sub Area Name: Not reported
Completed Document Type: Preliminary Endangerment Assessment Workplan
Completed Date: 10/14/2010
Comments: Not reported

Completed Area Name: PROJECT WIDE

Map ID
Direction
Distance
Elevation

MAP FINDINGS

Site

Database(s)

EDR ID Number
EPA ID Number

1258 EL CAMINO REAL (Continued)

S103952677

Completed Sub Area Name: Not reported
Completed Document Type: Fieldwork
Completed Date: 10/18/2010
Comments: Collected field sample for analysis.

Completed Area Name: PROJECT WIDE
Completed Sub Area Name: Not reported
Completed Document Type: Site Characterization Report
Completed Date: 12/16/2010
Comments: Response letter send via certified mail dated Dec. 14, 2010.

Completed Area Name: PROJECT WIDE
Completed Sub Area Name: Not reported
Completed Document Type: Voluntary Cleanup Agreement Termination Notification
Completed Date: 06/02/2011
Comments: Not reported

Future Area Name: Not reported
Future Sub Area Name: Not reported
Future Document Type: Not reported
Future Due Date: Not reported
Schedule Area Name: Not reported
Schedule Sub Area Name: Not reported
Schedule Document Type: Not reported
Schedule Due Date: Not reported
Schedule Revised Date: Not reported

VCP:

Name: 1258 EL CAMINO REAL
Address: 1258 EL CAMINO REAL
City,State,Zip: MENLO PARK, CA 94025
Facility ID: 60001353
Site Type: Voluntary Cleanup
Site Type Detail: Voluntary Cleanup
Site Mgmt. Req.: NONE SPECIFIED
Acres: 1
National Priorities List: NO
Cleanup Oversight Agencies: SMBRP
Lead Agency: SMBRP
Lead Agency Description: DTSC - Site Cleanup Program
Project Manager: Not reported
Supervisor: Denise Tsuji
Division Branch: Cleanup Berkeley
Site Code: 201886
Assembly: 24
Senate: 13
Special Programs Code: Not reported
Status: No Further Action
Status Date: 09/02/2011
Restricted Use: NO
Funding: Responsible Party
Lat/Long: 37.45513 / -122.1849
APN: 061-430-080
Past Use: NONE
Potential COC: 30022
Confirmed COC: 30022
Potential Description: AQUI, SV

Map ID
Direction
Distance
Elevation

MAP FINDINGS

Site

Database(s)

EDR ID Number
EPA ID Number

1258 EL CAMINO REAL (Continued)

S103952677

Alias Name: 061-430-080
Alias Type: APN
Alias Name: T0608132242
Alias Type: GeoTracker Global ID
Alias Name: 201886
Alias Type: Project Code (Site Code)
Alias Name: 60001353
Alias Type: Envirostor ID Number

Completed Info:

Completed Area Name: PROJECT WIDE
Completed Sub Area Name: Not reported
Completed Document Type: Correspondence
Completed Date: 02/23/2011
Comments: Carbon copy of correspondence received Feb. 23, 2011.

Completed Area Name: PROJECT WIDE
Completed Sub Area Name: Not reported
Completed Document Type: Voluntary Cleanup Agreement
Completed Date: 10/14/2010
Comments: VCA finalized.

Completed Area Name: PROJECT WIDE
Completed Sub Area Name: Not reported
Completed Document Type: Letter - Demand
Completed Date: 01/04/2012
Comments: Demand letter #2

Completed Area Name: PROJECT WIDE
Completed Sub Area Name: Not reported
Completed Document Type: Letter - Demand
Completed Date: 02/24/2012
Comments: Demand letter #3

Completed Area Name: PROJECT WIDE
Completed Sub Area Name: Not reported
Completed Document Type: Letter - Demand
Completed Date: 11/28/2011
Comments: Demand letter #1

Completed Area Name: PROJECT WIDE
Completed Sub Area Name: Not reported
Completed Document Type: Form 1479 - Site and Collections Summary
Completed Date: 04/21/2014
Comments: Form 1479 Revised Recommendations - This parcel has been added to the Derry Lane Order. Charges related to investigation have been transferred.

Completed Area Name: PROJECT WIDE
Completed Sub Area Name: Not reported
Completed Document Type: Other Report
Completed Date: 08/23/2010
Comments: Actual on site data required for a comfort letter.

Completed Area Name: PROJECT WIDE
Completed Sub Area Name: Not reported
Completed Document Type: Preliminary Endangerment Assessment Workplan
Completed Date: 10/14/2010

Map ID
Direction
Distance
Elevation

MAP FINDINGS

Site

Database(s)

EDR ID Number
EPA ID Number

1258 EL CAMINO REAL (Continued)

S103952677

Comments: Not reported

Completed Area Name: PROJECT WIDE
Completed Sub Area Name: Not reported
Completed Document Type: Fieldwork
Completed Date: 10/18/2010
Comments: Collected field sample for analysis.

Completed Area Name: PROJECT WIDE
Completed Sub Area Name: Not reported
Completed Document Type: Site Characterization Report
Completed Date: 12/16/2010
Comments: Response letter send via certified mail dated Dec. 14, 2010.

Completed Area Name: PROJECT WIDE
Completed Sub Area Name: Not reported
Completed Document Type: Voluntary Cleanup Agreement Termination Notification
Completed Date: 06/02/2011
Comments: Not reported

Future Area Name: Not reported
Future Sub Area Name: Not reported
Future Document Type: Not reported
Future Due Date: Not reported
Schedule Area Name: Not reported
Schedule Sub Area Name: Not reported
Schedule Document Type: Not reported
Schedule Due Date: Not reported
Schedule Revised Date: Not reported

113
ENE
1/2-1
0.681 mi.
3596 ft.

KNOWN
600 WILLOW ROAD
MENLO PARK, CA 92231

CA Notify 65 S100178925
N/A

Relative:
Lower
Actual:
40 ft.

NOTIFY 65:
Date Reported: Not reported
Staff Initials: Not reported
Board File Number: Not reported
Facility Type: Not reported
Discharge Date: Not reported
Issue Date: Not reported
Incident Description: Not reported

114
SSE
1/2-1
0.838 mi.
4426 ft.

PENINSULA CORRIDOR PROJECT
RAILROAD RIGHT-OF-WAY
SAN CARLOS, CA 94070

CA ENVIROSTOR S105557593
CA VCP N/A

Relative:
Higher
Actual:
64 ft.

ENVIROSTOR:
Name: PENINSULA CORRIDOR PROJECT
Address: RAILROAD RIGHT-OF-WAY
City,State,Zip: SAN CARLOS, CA 94070
Facility ID: 41400001

Map ID
Direction
Distance
Elevation

MAP FINDINGS

Site

Database(s)

EDR ID Number
EPA ID Number

PENINSULA CORRIDOR PROJECT (Continued)

S105557593

Status: Inactive - Action Required
Status Date: 05/13/2014
Site Code: 201435
Site Type: Voluntary Cleanup
Site Type Detailed: Voluntary Cleanup
Acres: 300
NPL: NO
Regulatory Agencies: SMBRP, RWQCB 2 - San Francisco Bay
Lead Agency: RWQCB 2 - San Francisco Bay
Program Manager: Not reported
Supervisor: Julie Pettijohn
Division Branch: Cleanup Berkeley
Assembly: 24
Senate: 13
Special Program: Voluntary Cleanup Program
Restricted Use: NO
Site Mgmt Req: NONE SPECIFIED
Funding: Responsible Party
Latitude: 37.44361
Longitude: -122.1638
APN: NONE SPECIFIED
Past Use: RAILROAD RIGHT OF WAY
Potential COC: Arsenic Lead Polynuclear aromatic hydrocarbons (PAHs TPH-diesel
TPH-MOTOR OIL
Confirmed COC: Arsenic Lead Polynuclear aromatic hydrocarbons (PAHs TPH-diesel
TPH-MOTOR OIL
Potential Description: SOIL
Alias Name: CALTRAIN
Alias Type: Alternate Name
Alias Name: PENINSULA CORRIDOR PROJECT
Alias Type: Alternate Name
Alias Name: 110033610518
Alias Type: EPA (FRS #)
Alias Name: 201435
Alias Type: Project Code (Site Code)
Alias Name: 41400001
Alias Type: Envirostor ID Number

Completed Info:

Completed Area Name: PROJECT WIDE
Completed Sub Area Name: Not reported
Completed Document Type: Voluntary Cleanup Agreement
Completed Date: 08/16/2002
Comments: Issued Voluntary Cleanup Agreement (VCA). The Joint Powers Board (JPB) and the San Francisco Regional Water Quality Control Board (SFRWQCB) entered into a Spills, Leaks, Investigation and Cleanup Program Reimbursement Process Regulatory Oversight on December 21, 2001. DTSC will provide consultative assistance to the SFRWQCB for the review of a Soil Management Plan and Risk Assessment. Soil along the right-of-way has been found to contain elevated levels of arsenic, lead, TPH and PAHs.

Completed Area Name: PROJECT WIDE
Completed Sub Area Name: Not reported
Completed Document Type: Letter - Demand
Completed Date: 01/24/2012
Comments: Demand letter #2

Map ID
Direction
Distance
Elevation

MAP FINDINGS

Site

Database(s)

EDR ID Number
EPA ID Number

PENINSULA CORRIDOR PROJECT (Continued)

S105557593

Completed Area Name: PROJECT WIDE
Completed Sub Area Name: Not reported
Completed Document Type: Letter - Demand
Completed Date: 12/22/2011
Comments: Demand letter #1

Completed Area Name: PROJECT WIDE
Completed Sub Area Name: Not reported
Completed Document Type: Environmental Oversight Agreement
Completed Date: 08/16/2002
Comments: DTSC and Peninsula Corridor Joint Powers Board entered into an Environmental Oversight Agreement to prepare and implement a Soil Management Plan under DTSC oversight.

Completed Area Name: PROJECT WIDE
Completed Sub Area Name: Not reported
Completed Document Type: Other Report
Completed Date: 04/11/2003
Comments: Approved Soil Management Plan

Completed Area Name: PROJECT WIDE
Completed Sub Area Name: Not reported
Completed Document Type: Soils Management Plan
Completed Date: 09/13/2006
Comments: DTSC sent a letter to the Regional Water Quality Control Board (RWQCB) conveying concurrence with the document, with minor modifications, and recommending that RWQCB approve the document.

Completed Area Name: UP Right-of-Way adjacent to former MRI Tinmet Site
Completed Sub Area Name: Not reported
Completed Document Type: Other Report
Completed Date: 01/24/2006
Comments: Water Board accepted the removal action plan and sampling and analysis plan.

Completed Area Name: UP Right-of-Way adjacent to former MRI Tinmet Site
Completed Sub Area Name: Not reported
Completed Document Type: Fieldwork
Completed Date: 03/03/2006
Comments: Sampling activities completed on 3/3/06.

Completed Area Name: UP Right-of-Way adjacent to former MRI Tinmet Site
Completed Sub Area Name: Not reported
Completed Document Type: Fieldwork
Completed Date: 10/11/2006
Comments: Excavation of two 10-foot by 10-foot lead, hotspot areas was completed.

Completed Area Name: UP Right-of-Way adjacent to former MRI Tinmet Site
Completed Sub Area Name: Not reported
Completed Document Type: Remedial Investigation Report
Completed Date: 08/24/2006
Comments: Concurrence letter from DTSC signed today.

Completed Area Name: UP Right-of-Way adjacent to former MRI Tinmet Site
Completed Sub Area Name: Not reported
Completed Document Type: Remedial Action Completion Report

Map ID
Direction
Distance
Elevation

MAP FINDINGS

Site

Database(s)

EDR ID Number
EPA ID Number

PENINSULA CORRIDOR PROJECT (Continued)

S105557593

Completed Date: 01/03/2007
Comments: DTSC approved report documenting excavation of two 10-foot by 10-foot areas of lead-impacted soil.

Completed Area Name: PROJECT WIDE
Completed Sub Area Name: Not reported
Completed Document Type: Site Characterization Report
Completed Date: 12/01/2001
Comments: Report was provided to DTSC, although DTSC did not review and comment on report.

Completed Area Name: PROJECT WIDE
Completed Sub Area Name: Not reported
Completed Document Type: Soils Management Plan
Completed Date: 09/01/2011
Comments: Not reported

Future Area Name: Not reported
Future Sub Area Name: Not reported
Future Document Type: Not reported
Future Due Date: Not reported
Schedule Area Name: Not reported
Schedule Sub Area Name: Not reported
Schedule Document Type: Not reported
Schedule Due Date: Not reported
Schedule Revised Date: Not reported

VCP:

Name: PENINSULA CORRIDOR PROJECT
Address: RAILROAD RIGHT-OF-WAY
City,State,Zip: SAN CARLOS, CA 94070
Facility ID: 41400001
Site Type: Voluntary Cleanup
Site Type Detail: Voluntary Cleanup
Site Mgmt. Req.: NONE SPECIFIED
Acres: 300
National Priorities List: NO
Cleanup Oversight Agencies: SMBRP, RWQCB 2 - San Francisco Bay
Lead Agency: RWQCB 2 - San Francisco Bay
Lead Agency Description: RWQCB 2 - San Francisco Bay
Project Manager: Not reported
Supervisor: Julie Pettijohn
Division Branch: Cleanup Berkeley
Site Code: 201435
Assembly: 24
Senate: 13
Special Programs Code: Voluntary Cleanup Program
Status: Inactive - Action Required
Status Date: 05/13/2014
Restricted Use: NO
Funding: Responsible Party
Lat/Long: 37.44361 / -122.1638
APN: NONE SPECIFIED
Past Use: RAILROAD RIGHT OF WAY
Potential COC: 30001, 30013, 30019, 30024, 3002502
Confirmed COC: 30001,30013,30019,30024,3002502
Potential Description: SOIL

Map ID
Direction
Distance
Elevation

MAP FINDINGS

Site

Database(s)

EDR ID Number
EPA ID Number

PENINSULA CORRIDOR PROJECT (Continued)

S105557593

Alias Name: CALTRAIN
Alias Type: Alternate Name
Alias Name: PENINSULA CORRIDOR PROJECT
Alias Type: Alternate Name
Alias Name: 110033610518
Alias Type: EPA (FRS #)
Alias Name: 201435
Alias Type: Project Code (Site Code)
Alias Name: 4140001
Alias Type: Envirostor ID Number

Completed Info:

Completed Area Name: PROJECT WIDE
Completed Sub Area Name: Not reported
Completed Document Type: Voluntary Cleanup Agreement
Completed Date: 08/16/2002
Comments: Issued Voluntary Cleanup Agreement (VCA). The Joint Powers Board (JPB) and the San Francisco Regional Water Quality Control Board (SFRWQCB) entered into a Spills, Leaks, Investigation and Cleanup Program Reimbursement Process Regulatory Oversight on December 21, 2001. DTSC will provide consultative assistance to the SFRWQCB for the review of a Soil Management Plan and Risk Assessment. Soil along the right-of-way has been found to contain elevated levels of arsenic, lead, TPH and PAHs.

Completed Area Name: PROJECT WIDE
Completed Sub Area Name: Not reported
Completed Document Type: Letter - Demand
Completed Date: 01/24/2012
Comments: Demand letter #2

Completed Area Name: PROJECT WIDE
Completed Sub Area Name: Not reported
Completed Document Type: Letter - Demand
Completed Date: 12/22/2011
Comments: Demand letter #1

Completed Area Name: PROJECT WIDE
Completed Sub Area Name: Not reported
Completed Document Type: Environmental Oversight Agreement
Completed Date: 08/16/2002
Comments: DTSC and Peninsula Corridor Joint Powers Board entered into an Environmental Oversight Agreement to prepare and implement a Soil Management Plan under DTSC oversight.

Completed Area Name: PROJECT WIDE
Completed Sub Area Name: Not reported
Completed Document Type: Other Report
Completed Date: 04/11/2003
Comments: Approved Soil Management Plan

Completed Area Name: PROJECT WIDE
Completed Sub Area Name: Not reported
Completed Document Type: Soils Management Plan
Completed Date: 09/13/2006
Comments: DTSC sent a letter to the Regional Water Quality Control Board (RWQCB) conveying concurrence with the document, with minor modifications, and recommending that RWQCB approve the document.

Map ID
Direction
Distance
Elevation

MAP FINDINGS

Site

Database(s)

EDR ID Number
EPA ID Number

PENINSULA CORRIDOR PROJECT (Continued)

S105557593

Completed Area Name: UP Right-of-Way adjacent to former MRI Tinmet Site
Completed Sub Area Name: Not reported
Completed Document Type: Other Report
Completed Date: 01/24/2006
Comments: Water Board accepted the removal action plan and sampling and analysis plan.

Completed Area Name: UP Right-of-Way adjacent to former MRI Tinmet Site
Completed Sub Area Name: Not reported
Completed Document Type: Fieldwork
Completed Date: 03/03/2006
Comments: Sampling activities completed on 3/3/06.

Completed Area Name: UP Right-of-Way adjacent to former MRI Tinmet Site
Completed Sub Area Name: Not reported
Completed Document Type: Fieldwork
Completed Date: 10/11/2006
Comments: Excavation of two 10-foot by 10-foot lead, hotspot areas was completed.

Completed Area Name: UP Right-of-Way adjacent to former MRI Tinmet Site
Completed Sub Area Name: Not reported
Completed Document Type: Remedial Investigation Report
Completed Date: 08/24/2006
Comments: Concurrence letter from DTSC signed today.

Completed Area Name: UP Right-of-Way adjacent to former MRI Tinmet Site
Completed Sub Area Name: Not reported
Completed Document Type: Remedial Action Completion Report
Completed Date: 01/03/2007
Comments: DTSC approved report documenting excavation of two 10-foot by 10-foot areas of lead-impacted soil.

Completed Area Name: PROJECT WIDE
Completed Sub Area Name: Not reported
Completed Document Type: Site Characterization Report
Completed Date: 12/01/2001
Comments: Report was provided to DTSC, although DTSC did not review and comment on report.

Completed Area Name: PROJECT WIDE
Completed Sub Area Name: Not reported
Completed Document Type: Soils Management Plan
Completed Date: 09/01/2011
Comments: Not reported

Future Area Name: Not reported
Future Sub Area Name: Not reported
Future Document Type: Not reported
Future Due Date: Not reported
Schedule Area Name: Not reported
Schedule Sub Area Name: Not reported
Schedule Document Type: Not reported
Schedule Due Date: Not reported
Schedule Revised Date: Not reported

Map ID
Direction
Distance
Elevation

MAP FINDINGS

Site

Database(s)

EDR ID Number
EPA ID Number

N115
West
1/2-1
0.845 mi.
4462 ft.

NORGE/ ATHERTON CLEANERS, FORMER
1438 EL CAMINO REAL
MENLO PARK, CA 94025

Site 1 of 3 in cluster N

CA RESPONSE
CA ENVIROSTOR
CA CPS-SLIC
CA Cortese
CA CERS

S109117802
N/A

Relative:
Higher
Actual:
68 ft.

RESPONSE:

Name: FORMER NORGE / ATHERTON VILLAGE CLEANERS
Address: 1438 EL CAMINO REAL
City,State,Zip: MENLO PARK, CA 94025
Facility ID: 60001376
Site Type: State Response
Site Type Detail: State Response or NPL
Acres: 0.17
National Priorities List: NO
Cleanup Oversight Agencies: SMBRP
Lead Agency Description: DTSC - Site Cleanup Program
Project Manager: Jessica Tibor
Supervisor: Julie Pettijohn
Division Branch: Cleanup Berkeley
Site Code: 202123
Site Mgmt. Req.: NONE SPECIFIED
Assembly: 24
Senate: 13
Special Program Status: Not reported
Status: Active
Status Date: 11/22/2010
Restricted Use: NO
Funding: Responsible Party
Latitude: 37.45648
Longitude: -122.1884
APN: 061-422-230, 061422230
Past Use: DRY CLEANING
Potential COC : Tetrachloroethylene (PCE
Confirmed COC: 30022-NO
Potential Description: AQUI, SOIL, SV
Alias Name: 061-422-230
Alias Type: APN
Alias Name: 061422230
Alias Type: APN
Alias Name: SL0608144772
Alias Type: GeoTracker Global ID
Alias Name: 201888
Alias Type: Project Code (Site Code)
Alias Name: 202123
Alias Type: Project Code (Site Code)
Alias Name: 60001376
Alias Type: Envirostor ID Number

Completed Info:

Completed Area Name: PROJECT WIDE
Completed Sub Area Name: Not reported
Completed Document Type: PA/SI Site Screening
Completed Date: 06/30/2011
Comments: Fianls PASI grant site screening completed and sigend by USEPA and DTSC. Recommended further site investigation.

Completed Area Name: PROJECT WIDE
Completed Sub Area Name: Not reported
Completed Document Type: PA/SI Site Screening

Map ID
Direction
Distance
Elevation

MAP FINDINGS

Site

Database(s)

EDR ID Number
EPA ID Number

NORGE/ ATHERTON CLEANERS, FORMER (Continued)

S109117802

Completed Date: 10/15/2015
Comments: Site is currently a Japanese Restaurant. Previously, two different dry cleaning businesses operated at the site. Based on the results of other investigations in the area, the former dry cleaning operations are the likely source of tetrachloroethylene, aka perchloroethylene (PCE) present in the soil, soil gas, and groundwater in the area. Concentrations of PCE in the immediate vicinity exceeds ESLs for all media tested. Information request letters were previously sent by the County Health Department (2008). No response was received from the current land owner, and the County referred the site to the State. It is recommended that an information request letter be sent by DTSC to the current land owner, and that the site be referred to OLC if no response is received.

Completed Area Name: PROJECT WIDE
Completed Sub Area Name: Not reported
Completed Document Type: Correspondence
Completed Date: 01/11/2017
Comments: Letters sent to potentially responsible parties for information regarding the Norge/Atherton Site.

Completed Area Name: PROJECT WIDE
Completed Sub Area Name: Not reported
Completed Document Type: Correspondence
Completed Date: 03/06/2017
Comments: Reminder letter sent to potential responsible party requesting information and/or documents.

Completed Area Name: PROJECT WIDE
Completed Sub Area Name: Not reported
Completed Document Type: Consent Order
Completed Date: 01/23/2018
Comments: Imminent and Substantial Endangerment and Consent Order between DTSC and Shiro and Tokoyo Kubota executed January 23, 2018.

Completed Area Name: PROJECT WIDE
Completed Sub Area Name: Not reported
Completed Document Type: Correspondence
Completed Date: 04/04/2018
Comments: Notification to DTSC that the responsible party has designated a new project manager.

Completed Area Name: PROJECT WIDE
Completed Sub Area Name: Not reported
Completed Document Type: Correspondence
Completed Date: 06/12/2018
Comments: Monthly Site status letter prepared in accordance with Section 6.3 of HSA-FY16/17-123 of the Consent Order between the respondents and DTSC. Not reported

Completed Area Name: PROJECT WIDE
Completed Sub Area Name: Not reported
Completed Document Type: Correspondence
Completed Date: 07/13/2018
Comments: Monthly Site status letter prepared in accordance with Section 6.3 of HSA-FY16/17-123 of the Consent Order between the respondents and DTSC. Not reported

Map ID
Direction
Distance
Elevation

MAP FINDINGS

Site

Database(s)

EDR ID Number
EPA ID Number

NORGE/ ATHERTON CLEANERS, FORMER (Continued)

S109117802

Completed Area Name: PROJECT WIDE
Completed Sub Area Name: Not reported
Completed Document Type: Correspondence
Completed Date: 08/02/2018
Comments: Monthly Site status letter prepared in accordance with Section 6.3 of HSA-FY16/17-123 of the Consent Order between the respondents and DTSC.
Not reported

Completed Area Name: PROJECT WIDE
Completed Sub Area Name: Not reported
Completed Document Type: Correspondence
Completed Date: 09/06/2018
Comments: Monthly Site status letter prepared in accordance with Section 6.3 of HSA-FY16/17-123 of the Consent Order between the respondents and DTSC.
Not reported

Completed Area Name: PROJECT WIDE
Completed Sub Area Name: Not reported
Completed Document Type: Correspondence
Completed Date: 10/15/2018
Comments: Monthly Site status letter prepared in accordance with Section 6.3 of HSA-FY16/17-123 of the Consent Order between the respondents and DTSC.
Not reported

Completed Area Name: PROJECT WIDE
Completed Sub Area Name: Not reported
Completed Document Type: Correspondence
Completed Date: 02/12/2019
Comments: Monthly Site status letter prepared in accordance with Section 6.3 of HSA-FY16/17-123 of the Consent Order between the respondents and DTSC.
Not reported

Completed Area Name: PROJECT WIDE
Completed Sub Area Name: Not reported
Completed Document Type: Annual Oversight Cost Estimate
Completed Date: 09/24/2018
Comments: Annual Cost Estimate letter for activities occurring between July 1, 2018 and June 30, 2019 with DTSC oversight.

Completed Area Name: PROJECT WIDE
Completed Sub Area Name: Not reported
Completed Document Type: Correspondence
Completed Date: 03/07/2019
Comments: Monthly Site status letter prepared in accordance with Section 6.3 of HSA-FY16/17-123 of the Consent Order between the respondents and DTSC.
Not reported

Completed Area Name: PROJECT WIDE
Completed Sub Area Name: Not reported
Completed Document Type: Correspondence
Completed Date: 04/02/2019
Comments: Monthly Site status letter prepared in accordance with Section 6.3 of HSA-FY16/17-123 of the Consent Order between the respondents and DTSC.
Not reported

Completed Area Name: PROJECT WIDE
Completed Sub Area Name: Not reported

Map ID
Direction
Distance
Elevation

MAP FINDINGS

Site

Database(s)

EDR ID Number
EPA ID Number

NORGE/ ATHERTON CLEANERS, FORMER (Continued)

S109117802

Completed Document Type: Other Report
Completed Date: 07/25/2017
Comments: This document was not prepared with DTSC oversight.

Completed Area Name: PROJECT WIDE
Completed Sub Area Name: Not reported
Completed Document Type: Community Profile
Completed Date: 01/07/2019
Comments: DTSC's Public Participation Specialist (PPS) prepared and mailed a Community Survey on October 2, 2018 to residents within 1/4 mile of the Norge Atherton Village Cleaners Site and used those responses to write a Community Profile. The Community profile briefly describes the Norge Atherton Site, the neighboring community, and the level of response based on the community survey.

Completed Area Name: PROJECT WIDE
Completed Sub Area Name: Not reported
Completed Document Type: Newsletter
Completed Date: 10/09/2018
Comments: DTSC mailed a Community Survey to residents within a 1/4 mile radius of the Norge Atherton Village Cleaners Site. The Survey is intended to gauge interest and plan future public outreach. The responses will be tabulated and included in a Community Profile for the Norge Atherton Site as clean up progresses.

Future Area Name: PROJECT WIDE
Future Sub Area Name: Not reported
Future Document Type: CEQA - Notice of Exemption
Future Due Date: 2019
Future Area Name: PROJECT WIDE
Future Sub Area Name: Not reported
Future Document Type: Public Notice
Future Due Date: 2019
Future Area Name: PROJECT WIDE
Future Sub Area Name: Not reported
Future Document Type: Fact Sheets
Future Due Date: 2019
Future Area Name: PROJECT WIDE
Future Sub Area Name: Not reported
Future Document Type: Removal Action Workplan
Future Due Date: 2020
Schedule Area Name: Not reported
Schedule Sub Area Name: Not reported
Schedule Document Type: Not reported
Schedule Due Date: Not reported
Schedule Revised Date: Not reported

ENVIROSTOR:

Name: FORMER NORGE / ATHERTON VILLAGE CLEANERS
Address: 1438 EL CAMINO REAL
City,State,Zip: MENLO PARK, CA 94025
Facility ID: 60001376
Status: Active
Status Date: 11/22/2010
Site Code: 202123
Site Type: State Response
Site Type Detailed: State Response or NPL

Map ID
Direction
Distance
Elevation

MAP FINDINGS

Site

Database(s)

EDR ID Number
EPA ID Number

NORGE/ ATHERTON CLEANERS, FORMER (Continued)

S109117802

Acres: 0.17
NPL: NO
Regulatory Agencies: SMBRP
Lead Agency: SMBRP
Program Manager: Jessica Tibor
Supervisor: Julie Pettijohn
Division Branch: Cleanup Berkeley
Assembly: 24
Senate: 13
Special Program: Not reported
Restricted Use: NO
Site Mgmt Req: NONE SPECIFIED
Funding: Responsible Party
Latitude: 37.45648
Longitude: -122.1884
APN: 061-422-230, 061422230
Past Use: DRY CLEANING
Potential COC: Tetrachloroethylene (PCE)
Confirmed COC: 30022-NO
Potential Description: AQUI, SOIL, SV
Alias Name: 061-422-230
Alias Type: APN
Alias Name: 061422230
Alias Type: APN
Alias Name: SL0608144772
Alias Type: GeoTracker Global ID
Alias Name: 201888
Alias Type: Project Code (Site Code)
Alias Name: 202123
Alias Type: Project Code (Site Code)
Alias Name: 60001376
Alias Type: Envirostor ID Number

Completed Info:

Completed Area Name: PROJECT WIDE
Completed Sub Area Name: Not reported
Completed Document Type: PA/SI Site Screening
Completed Date: 06/30/2011
Comments: Fianls PASI grant site screening completed and sigend by USEPA and DTSC. Recommended further site investigation.

Completed Area Name: PROJECT WIDE
Completed Sub Area Name: Not reported
Completed Document Type: PA/SI Site Screening
Completed Date: 10/15/2015
Comments: Site is currently a Japanese Restaurant. Previously, two different dry cleaning businesses operated at the site. Based on the results of other investigations in the area, the former dry cleaning operations are the likely source of tetrachloroethylene, aka perchloroethylene (PCE) present in the soil, soil gas, and groundwater in the area. Concentrations of PCE in the immediate vicinity exceeds ESLs for all media tested. Information request letters were previously sent by the County Health Department (2008). No response was received from the current land owner, and the County referred the site to the State. It is recommended that an information request letter be sent by DTSC to the current land owner, and that the site be referred to OLC if no response is received.

Map ID
Direction
Distance
Elevation

MAP FINDINGS

Site

Database(s)

EDR ID Number
EPA ID Number

NORGE/ ATHERTON CLEANERS, FORMER (Continued)

S109117802

Completed Area Name: PROJECT WIDE
Completed Sub Area Name: Not reported
Completed Document Type: Correspondence
Completed Date: 01/11/2017
Comments: Letters sent to potentially responsible parties for information regarding the Norge/Atherton Site.

Completed Area Name: PROJECT WIDE
Completed Sub Area Name: Not reported
Completed Document Type: Correspondence
Completed Date: 03/06/2017
Comments: Reminder letter sent to potential responsible party requesting information and/or documents.

Completed Area Name: PROJECT WIDE
Completed Sub Area Name: Not reported
Completed Document Type: Consent Order
Completed Date: 01/23/2018
Comments: Imminent and Substantial Endangerment and Consent Order between DTSC and Shiro and Tokoyo Kubota executed January 23, 2018.

Completed Area Name: PROJECT WIDE
Completed Sub Area Name: Not reported
Completed Document Type: Correspondence
Completed Date: 04/04/2018
Comments: Notification to DTSC that the responsible party has designated a new project manager.

Completed Area Name: PROJECT WIDE
Completed Sub Area Name: Not reported
Completed Document Type: Correspondence
Completed Date: 06/12/2018
Comments: Monthly Site status letter prepared in accordance with Section 6.3 of HSA-FY16/17-123 of the Consent Order between the respondents and DTSC.
Not reported

Completed Area Name: PROJECT WIDE
Completed Sub Area Name: Not reported
Completed Document Type: Correspondence
Completed Date: 07/13/2018
Comments: Monthly Site status letter prepared in accordance with Section 6.3 of HSA-FY16/17-123 of the Consent Order between the respondents and DTSC.
Not reported

Completed Area Name: PROJECT WIDE
Completed Sub Area Name: Not reported
Completed Document Type: Correspondence
Completed Date: 08/02/2018
Comments: Monthly Site status letter prepared in accordance with Section 6.3 of HSA-FY16/17-123 of the Consent Order between the respondents and DTSC.
Not reported

Completed Area Name: PROJECT WIDE
Completed Sub Area Name: Not reported
Completed Document Type: Correspondence
Completed Date: 09/06/2018
Comments: Monthly Site status letter prepared in accordance with Section 6.3 of

Map ID
Direction
Distance
Elevation

MAP FINDINGS

Site

Database(s)

EDR ID Number
EPA ID Number

NORGE/ ATHERTON CLEANERS, FORMER (Continued)

S109117802

HSA-FY16/17-123 of the Consent Order between the respondents and DTSC.
Not reported

Completed Area Name: PROJECT WIDE
Completed Sub Area Name: Not reported
Completed Document Type: Correspondence
Completed Date: 10/15/2018
Comments: Monthly Site status letter prepared in accordance with Section 6.3 of HSA-FY16/17-123 of the Consent Order between the respondents and DTSC.
Not reported

Completed Area Name: PROJECT WIDE
Completed Sub Area Name: Not reported
Completed Document Type: Correspondence
Completed Date: 02/12/2019
Comments: Monthly Site status letter prepared in accordance with Section 6.3 of HSA-FY16/17-123 of the Consent Order between the respondents and DTSC.
Not reported

Completed Area Name: PROJECT WIDE
Completed Sub Area Name: Not reported
Completed Document Type: Annual Oversight Cost Estimate
Completed Date: 09/24/2018
Comments: Annual Cost Estimate letter for activities occurring between July 1, 2018 and June 30, 2019 with DTSC oversight.

Completed Area Name: PROJECT WIDE
Completed Sub Area Name: Not reported
Completed Document Type: Correspondence
Completed Date: 03/07/2019
Comments: Monthly Site status letter prepared in accordance with Section 6.3 of HSA-FY16/17-123 of the Consent Order between the respondents and DTSC.
Not reported

Completed Area Name: PROJECT WIDE
Completed Sub Area Name: Not reported
Completed Document Type: Correspondence
Completed Date: 04/02/2019
Comments: Monthly Site status letter prepared in accordance with Section 6.3 of HSA-FY16/17-123 of the Consent Order between the respondents and DTSC.
Not reported

Completed Area Name: PROJECT WIDE
Completed Sub Area Name: Not reported
Completed Document Type: Other Report
Completed Date: 07/25/2017
Comments: This document was not prepared with DTSC oversight.

Completed Area Name: PROJECT WIDE
Completed Sub Area Name: Not reported
Completed Document Type: Community Profile
Completed Date: 01/07/2019
Comments: DTSC's Public Participation Specialist (PPS) prepared and mailed a Community Survey on October 2, 2018 to residents within 1/4 mile of the Norge Atherton Village Cleaners Site and used those responses to write a Community Profile. The Community profile briefly describes the Norge Atherton Site, the neighboring community, and the level of

Map ID
Direction
Distance
Elevation

MAP FINDINGS

Site

Database(s)

EDR ID Number
EPA ID Number

NORGE/ ATHERTON CLEANERS, FORMER (Continued)

S109117802

response based on the community survey.

Completed Area Name: PROJECT WIDE
Completed Sub Area Name: Not reported
Completed Document Type: Newsletter
Completed Date: 10/09/2018
Comments: DTSC mailed a Community Survey to residents within a 1/4 mile radius of the Norge Atherton Village Cleaners Site. The Survey is intended to gauge interest and plan future public outreach. The responses will be tabulated and included in a Community Profile for the Norge Atherton Site as clean up progresses.

Future Area Name: PROJECT WIDE
Future Sub Area Name: Not reported
Future Document Type: CEQA - Notice of Exemption
Future Due Date: 2019
Future Area Name: PROJECT WIDE
Future Sub Area Name: Not reported
Future Document Type: Public Notice
Future Due Date: 2019
Future Area Name: PROJECT WIDE
Future Sub Area Name: Not reported
Future Document Type: Fact Sheets
Future Due Date: 2019
Future Area Name: PROJECT WIDE
Future Sub Area Name: Not reported
Future Document Type: Removal Action Workplan
Future Due Date: 2020
Schedule Area Name: Not reported
Schedule Sub Area Name: Not reported
Schedule Document Type: Not reported
Schedule Due Date: Not reported
Schedule Revised Date: Not reported

CPS-SLIC:

Name: NORGE/ ATHERTON CLEANERS, FORMER
Address: 1438 EL CAMINO REAL
City,State,Zip: MENLO PARK, CA 94025
Region: STATE
Facility Status: **Open - Site Assessment**
Status Date: 04/22/2008
Global Id: SL0608144772
Lead Agency: DEPARTMENT OF TOXIC SUBSTANCES CONTROL
Lead Agency Case Number: 60001376
Latitude: 37.456613
Longitude: -122.188382
Case Type: Cleanup Program Site
Case Worker: Not reported
Local Agency: SAN MATEO COUNTY LOP
RB Case Number: Not reported
File Location: All Files are on GeoTracker or in the Local Agency Database
Potential Media Affected: Other Groundwater (uses other than drinking water)
Potential Contaminants of Concern: Tetrachloroethylene (PCE)
Site History: Can be extracted from most recent report in Geotracker or at San Mateo County offices if submitted prior to 2005, San Mateo County does not take responsibility for the accuracy of the statements made or any professional interpretations made in the referenced report.

Map ID
Direction
Distance
Elevation

MAP FINDINGS

Site

Database(s)

EDR ID Number
EPA ID Number

NORGE/ ATHERTON CLEANERS, FORMER (Continued)

S109117802

[Click here to access the California GeoTracker records for this facility:](#)

CORTESE:

Name: FORMER NORGE / ATHERTON VILLAGE CLEANERS
Address: 1438 EL CAMINO REAL
City,State,Zip: MENLO PARK, CA 94025
Region: CORTESE
Envirostor Id: 60001376
Global ID: Not reported
Site/Facility Type: STATE RESPONSE
Cleanup Status: ACTIVE
Status Date: 11/22/2010
Site Code: 201888, 202123
Latitude: 37.456487
Longitude: -122.18843
Owner: Not reported
Enf Type: Not reported
Swat R: Not reported
Flag: envirostor
Order No: Not reported
Waste Discharge System No: Not reported
Effective Date: Not reported
Region 2: Not reported
WID Id: Not reported
Solid Waste Id No: Not reported
Waste Management Uit Name: Not reported
File Name: Haz Waste & Substances Sites

CERS:

Name: NORGE/ ATHERTON CLEANERS, FORMER
Address: 1438 EL CAMINO REAL
City,State,Zip: MENLO PARK, CA 94025
Site ID: 191819
CERS ID: SL0608144772
CERS Description: Cleanup Program Site

Affiliation:

Affiliation Type Desc: Local Agency Caseworker
Entity Name: BRIAN GWINN - SAN MATEO COUNTY LOP
Entity Title: Not reported
Affiliation Address: 2000 Alameda de las Pulgas, Suite 100
Affiliation City: SAN MATEO
Affiliation State: CA
Affiliation Country: Not reported
Affiliation Zip: Not reported
Affiliation Phone: 6502724590

Affiliation Type Desc: Regional Board Caseworker
Entity Name: Regional Water Board - SAN FRANCISCO BAY RWQCB (REGION 2)
Entity Title: Not reported
Affiliation Address: 1515 CLAY ST SUITE 1400
Affiliation City: OAKLAND
Affiliation State: CA
Affiliation Country: Not reported
Affiliation Zip: Not reported
Affiliation Phone: Not reported

MAP FINDINGS

Map ID
 Direction
 Distance
 Elevation

Site

Database(s)

EDR ID Number
 EPA ID Number

N116
West
1/2-1
0.852 mi.
4500 ft.

BELTRAMO PROPERTY
1459 SAN ANTONIO STREET AND 1460 EL CAMINO REAL
MENLO PARK, CA 94025

CA ENVIROSTOR
CA VCP
CA DEED

S120705630
N/A

Site 2 of 3 in cluster N

Relative:
Higher
Actual:
66 ft.

ENVIROSTOR:
 Name: BELTRAMO PROPERTY
 Address: 1459 SAN ANTONIO STREET AND 1460 EL CAMINO REAL
 City,State,Zip: MENLO PARK, CA 94025
 Facility ID: 60001067
 Status: Certified / Operation & Maintenance
 Status Date: 04/10/2017
 Site Code: 202176
 Site Type: Voluntary Cleanup
 Site Type Detailed: Voluntary Cleanup
 Acres: 1.5
 NPL: NO
 Regulatory Agencies: SMBRP
 Lead Agency: SMBRP
 Program Manager: Isabella Roman
 Supervisor: Julie Pettijohn
 Division Branch: Cleanup Berkeley
 Assembly: 24
 Senate: 13
 Special Program: Not reported
 Restricted Use: YES
 Site Mgmt Req: NONE SPECIFIED
 Funding: Responsible Party
 Latitude: 37.45697
 Longitude: -122.1888
 APN: 061-422-480, 061-422-490
 Past Use: NONE
 Potential COC: Tetrachloroethylene (PCE)
 Confirmed COC: Tetrachloroethylene (PCE)
 Potential Description: AQUI, SOIL, SV
 Alias Name: 061-422-480
 Alias Type: APN
 Alias Name: 061-422-490
 Alias Type: APN
 Alias Name: SL0608102249
 Alias Type: GeoTracker Global ID
 Alias Name: 061-422-070
 Alias Type: Historical APN
 Alias Name: 061-422-090
 Alias Type: Historical APN
 Alias Name: 061-422-380
 Alias Type: Historical APN
 Alias Name: 061-422-390
 Alias Type: Historical APN
 Alias Name: 201840
 Alias Type: Project Code (Site Code)
 Alias Name: 202176
 Alias Type: Project Code (Site Code)
 Alias Name: 60001067
 Alias Type: Envirostor ID Number

Completed Info:
 Completed Area Name: PROJECT WIDE
 Completed Sub Area Name: Not reported

Map ID
Direction
Distance
Elevation

MAP FINDINGS

Site

Database(s)

EDR ID Number
EPA ID Number

BELTRAMO PROPERTY (Continued)

S120705630

Completed Document Type: Voluntary Cleanup Agreement
Completed Date: 05/22/2009
Comments: Not reported

Completed Area Name: PROJECT WIDE
Completed Sub Area Name: Not reported
Completed Document Type: Correspondence
Completed Date: 06/21/2010
Comments: .

Completed Area Name: PROJECT WIDE
Completed Sub Area Name: Not reported
Completed Document Type: Correspondence
Completed Date: 07/15/2010
Comments: Question answered.

Completed Area Name: PROJECT WIDE
Completed Sub Area Name: Not reported
Completed Document Type: Amendment - Order/Agreement
Completed Date: 12/22/2011
Comments: Not reported

Completed Area Name: PROJECT WIDE
Completed Sub Area Name: Not reported
Completed Document Type: Correspondence
Completed Date: 02/09/2010
Comments: Not reported

Completed Area Name: PROJECT WIDE
Completed Sub Area Name: Not reported
Completed Document Type: Correspondence
Completed Date: 02/16/2010
Comments: Not reported

Completed Area Name: PROJECT WIDE
Completed Sub Area Name: Not reported
Completed Document Type: Correspondence
Completed Date: 12/22/2011
Comments: signed executed VCA amendment #1 copy sent to Beltramos

Completed Area Name: PROJECT WIDE
Completed Sub Area Name: Not reported
Completed Document Type: Correspondence
Completed Date: 05/10/2010
Comments: Not reported

Completed Area Name: PROJECT WIDE
Completed Sub Area Name: Not reported
Completed Document Type: Correspondence
Completed Date: 05/22/2009
Comments: Not reported

Completed Area Name: PROJECT WIDE
Completed Sub Area Name: Not reported
Completed Document Type: Correspondence
Completed Date: 04/05/2010
Comments: Not reported

Map ID
Direction
Distance
Elevation

MAP FINDINGS

Site

Database(s)

EDR ID Number
EPA ID Number

BELTRAMO PROPERTY (Continued)

S120705630

Completed Area Name: PROJECT WIDE
Completed Sub Area Name: Not reported
Completed Document Type: Correspondence
Completed Date: 12/03/2009
Comments: Not reported

Completed Area Name: Residential Portion
Completed Sub Area Name: Not reported
Completed Document Type: Land Use Restriction
Completed Date: 04/10/2017
Comments: Not reported

Completed Area Name: PROJECT WIDE
Completed Sub Area Name: Not reported
Completed Document Type: Correspondence
Completed Date: 12/07/2009
Comments: Not reported

Completed Area Name: PROJECT WIDE
Completed Sub Area Name: Not reported
Completed Document Type: Correspondence
Completed Date: 09/13/2010
Comments: Not reported

Completed Area Name: PROJECT WIDE
Completed Sub Area Name: Not reported
Completed Document Type: Correspondence
Completed Date: 09/23/2010
Comments: Not reported

Completed Area Name: PROJECT WIDE
Completed Sub Area Name: Not reported
Completed Document Type: Correspondence
Completed Date: 07/30/2012
Comments: Not reported

Completed Area Name: PROJECT WIDE
Completed Sub Area Name: Not reported
Completed Document Type: Voluntary Cleanup Agreement
Completed Date: 12/18/2013
Comments: Not reported

Completed Area Name: PROJECT WIDE
Completed Sub Area Name: Not reported
Completed Document Type: Correspondence
Completed Date: 10/11/2013
Comments: Not reported

Completed Area Name: Residential Portion
Completed Sub Area Name: Not reported
Completed Document Type: Operation & Maintenance Order/Agreement
Completed Date: 04/05/2017
Comments: Not reported

Completed Area Name: Commercial Portion
Completed Sub Area Name: Not reported
Completed Document Type: Operation & Maintenance Order/Agreement

Map ID
Direction
Distance
Elevation

MAP FINDINGS

Site

Database(s)

EDR ID Number
EPA ID Number

BELTRAMO PROPERTY (Continued)

S120705630

Completed Date: 04/05/2017
Comments: final signed O&M agreement

Completed Area Name: PROJECT WIDE
Completed Sub Area Name: Not reported
Completed Document Type: Risk Assessment Report
Completed Date: 06/21/2010
Comments: Site GW is impacted w/ PCE. DTSC Recommendations: (1) engineering measures to control future indoor air intrusion; (2) prepare a soil management plan to manage soils during construction; and (3) prepare a health & safety plan to protect workers from hazards.

Completed Area Name: PROJECT WIDE
Completed Sub Area Name: Not reported
Completed Document Type: *Correspondence - Received
Completed Date: 04/27/2010
Comments: Letter received.

Completed Area Name: PROJECT WIDE
Completed Sub Area Name: Not reported
Completed Document Type: *Correspondence - Received
Completed Date: 07/23/2008
Comments: Not reported

Completed Area Name: PROJECT WIDE
Completed Sub Area Name: Not reported
Completed Document Type: *Correspondence - Received
Completed Date: 09/03/2008
Comments: Not reported

Completed Area Name: PROJECT WIDE
Completed Sub Area Name: Not reported
Completed Document Type: *Correspondence - Received
Completed Date: 08/28/2008
Comments: Not reported

Completed Area Name: PROJECT WIDE
Completed Sub Area Name: Not reported
Completed Document Type: Technical Workplan
Completed Date: 08/27/2008
Comments: Not reported

Completed Area Name: PROJECT WIDE
Completed Sub Area Name: Not reported
Completed Document Type: Other Report
Completed Date: 10/23/2008
Comments: Not reported

Completed Area Name: PROJECT WIDE
Completed Sub Area Name: Not reported
Completed Document Type: *Correspondence - Received
Completed Date: 12/03/2008
Comments: Not reported

Completed Area Name: PROJECT WIDE
Completed Sub Area Name: Not reported
Completed Document Type: Technical Workplan

Map ID
Direction
Distance
Elevation

MAP FINDINGS

Site

Database(s)

EDR ID Number
EPA ID Number

BELTRAMO PROPERTY (Continued)

S120705630

Completed Date: 11/24/2008
Comments: Not reported

Completed Area Name: PROJECT WIDE
Completed Sub Area Name: Not reported
Completed Document Type: Other Report
Completed Date: 12/11/2008
Comments: Not reported

Completed Area Name: PROJECT WIDE
Completed Sub Area Name: Not reported
Completed Document Type: *Correspondence - Received
Completed Date: 11/24/2008
Comments: Not reported

Completed Area Name: PROJECT WIDE
Completed Sub Area Name: Not reported
Completed Document Type: Other Report
Completed Date: 10/10/2008
Comments: Not reported

Completed Area Name: PROJECT WIDE
Completed Sub Area Name: Not reported
Completed Document Type: *Correspondence - Received
Completed Date: 04/24/2008
Comments: Not reported

Completed Area Name: PROJECT WIDE
Completed Sub Area Name: Not reported
Completed Document Type: *Correspondence - Received
Completed Date: 10/29/2008
Comments: Not reported

Completed Area Name: PROJECT WIDE
Completed Sub Area Name: Not reported
Completed Document Type: *Correspondence - Received
Completed Date: 01/08/2009
Comments: Not reported

Completed Area Name: PROJECT WIDE
Completed Sub Area Name: Not reported
Completed Document Type: Other Report
Completed Date: 11/27/2007
Comments: Not reported

Completed Area Name: PROJECT WIDE
Completed Sub Area Name: Not reported
Completed Document Type: Technical Workplan
Completed Date: 06/26/2007
Comments: Not reported

Completed Area Name: PROJECT WIDE
Completed Sub Area Name: Not reported
Completed Document Type: Technical Workplan
Completed Date: 06/27/2007
Comments: Not reported

Map ID
Direction
Distance
Elevation

MAP FINDINGS

Site

Database(s)

EDR ID Number
EPA ID Number

BELTRAMO PROPERTY (Continued)

S120705630

Completed Area Name: PROJECT WIDE
Completed Sub Area Name: Not reported
Completed Document Type: Technical Workplan
Completed Date: 11/28/2006
Comments: Not reported

Completed Area Name: PROJECT WIDE
Completed Sub Area Name: Not reported
Completed Document Type: Technical Workplan
Completed Date: 12/12/2006
Comments: Not reported

Completed Area Name: PROJECT WIDE
Completed Sub Area Name: Not reported
Completed Document Type: Other Report
Completed Date: 05/15/2007
Comments: Not reported

Completed Area Name: PROJECT WIDE
Completed Sub Area Name: Not reported
Completed Document Type: Technical Report
Completed Date: 04/19/2007
Comments: Not reported

Completed Area Name: PROJECT WIDE
Completed Sub Area Name: Not reported
Completed Document Type: *Correspondence - Received
Completed Date: 05/28/2009
Comments: Not reported

Completed Area Name: PROJECT WIDE
Completed Sub Area Name: Not reported
Completed Document Type: *Correspondence - Received
Completed Date: 07/27/2009
Comments: Not reported

Completed Area Name: PROJECT WIDE
Completed Sub Area Name: Not reported
Completed Document Type: *Correspondence - Received
Completed Date: 10/09/2009
Comments: Not reported

Completed Area Name: PROJECT WIDE
Completed Sub Area Name: Not reported
Completed Document Type: *Correspondence - Received
Completed Date: 12/01/2009
Comments: Not reported

Completed Area Name: PROJECT WIDE
Completed Sub Area Name: Not reported
Completed Document Type: *Correspondence - Received
Completed Date: 12/15/2009
Comments: Not reported

Completed Area Name: PROJECT WIDE
Completed Sub Area Name: Not reported
Completed Document Type: *Correspondence - Received

Map ID
Direction
Distance
Elevation

MAP FINDINGS

Site

Database(s)

EDR ID Number
EPA ID Number

BELTRAMO PROPERTY (Continued)

S120705630

Completed Date: 12/11/2009
Comments: Not reported

Completed Area Name: PROJECT WIDE
Completed Sub Area Name: Not reported
Completed Document Type: *Correspondence - Received
Completed Date: 12/16/2009
Comments: Not reported

Completed Area Name: PROJECT WIDE
Completed Sub Area Name: Not reported
Completed Document Type: *Correspondence - Received
Completed Date: 12/17/2009
Comments: Not reported

Completed Area Name: PROJECT WIDE
Completed Sub Area Name: Not reported
Completed Document Type: *Correspondence - Received
Completed Date: 01/06/2010
Comments: Not reported

Completed Area Name: PROJECT WIDE
Completed Sub Area Name: Not reported
Completed Document Type: *Correspondence - Received
Completed Date: 02/22/2010
Comments: Not reported

Completed Area Name: PROJECT WIDE
Completed Sub Area Name: Not reported
Completed Document Type: *Correspondence - Received
Completed Date: 02/23/2010
Comments: Not reported

Completed Area Name: PROJECT WIDE
Completed Sub Area Name: Not reported
Completed Document Type: *Correspondence - Received
Completed Date: 02/23/2010
Comments: Not reported

Completed Area Name: PROJECT WIDE
Completed Sub Area Name: Not reported
Completed Document Type: *Correspondence - Received
Completed Date: 02/24/2010
Comments: Not reported

Completed Area Name: PROJECT WIDE
Completed Sub Area Name: Not reported
Completed Document Type: *Correspondence - Received
Completed Date: 03/15/2010
Comments: Not reported

Completed Area Name: PROJECT WIDE
Completed Sub Area Name: Not reported
Completed Document Type: *Correspondence - Received
Completed Date: 03/25/2010
Comments: Not reported

Map ID
Direction
Distance
Elevation

MAP FINDINGS

Site

Database(s)

EDR ID Number
EPA ID Number

BELTRAMO PROPERTY (Continued)

S120705630

Completed Area Name: PROJECT WIDE
Completed Sub Area Name: Not reported
Completed Document Type: *Correspondence - Received
Completed Date: 04/05/2010
Comments: Not reported

Completed Area Name: PROJECT WIDE
Completed Sub Area Name: Not reported
Completed Document Type: *Correspondence - Received
Completed Date: 04/13/2010
Comments: Not reported

Completed Area Name: PROJECT WIDE
Completed Sub Area Name: Not reported
Completed Document Type: *Correspondence - Received
Completed Date: 04/26/2010
Comments: Not reported

Completed Area Name: PROJECT WIDE
Completed Sub Area Name: Not reported
Completed Document Type: *Correspondence - Received
Completed Date: 06/21/2010
Comments: Not reported

Completed Area Name: PROJECT WIDE
Completed Sub Area Name: Not reported
Completed Document Type: *Correspondence - Received
Completed Date: 09/14/2010
Comments: Not reported

Completed Area Name: PROJECT WIDE
Completed Sub Area Name: Not reported
Completed Document Type: *Correspondence - Received
Completed Date: 09/23/2010
Comments: Not reported

Completed Area Name: PROJECT WIDE
Completed Sub Area Name: Not reported
Completed Document Type: *Correspondence - Received
Completed Date: 10/13/2010
Comments: Not reported

Completed Area Name: PROJECT WIDE
Completed Sub Area Name: Not reported
Completed Document Type: *Correspondence - Received
Completed Date: 10/15/2010
Comments: Not reported

Completed Area Name: PROJECT WIDE
Completed Sub Area Name: Not reported
Completed Document Type: *Correspondence - Received
Completed Date: 12/13/2010
Comments: Not reported

Completed Area Name: PROJECT WIDE
Completed Sub Area Name: Not reported
Completed Document Type: *Correspondence - Received

Map ID
Direction
Distance
Elevation

MAP FINDINGS

Site

Database(s)

EDR ID Number
EPA ID Number

BELTRAMO PROPERTY (Continued)

S120705630

Completed Date: 01/12/2011
Comments: Not reported

Completed Area Name: PROJECT WIDE
Completed Sub Area Name: Not reported
Completed Document Type: *Correspondence - Received
Completed Date: 01/13/2011
Comments: Not reported

Completed Area Name: PROJECT WIDE
Completed Sub Area Name: Not reported
Completed Document Type: *Correspondence - Received
Completed Date: 01/14/2011
Comments: Not reported

Completed Area Name: PROJECT WIDE
Completed Sub Area Name: Not reported
Completed Document Type: *Correspondence - Received
Completed Date: 01/18/2011
Comments: Not reported

Completed Area Name: PROJECT WIDE
Completed Sub Area Name: Not reported
Completed Document Type: *Correspondence - Received
Completed Date: 04/14/2011
Comments: Not reported

Completed Area Name: PROJECT WIDE
Completed Sub Area Name: Not reported
Completed Document Type: *Correspondence - Received
Completed Date: 05/10/2011
Comments: Not reported

Completed Area Name: PROJECT WIDE
Completed Sub Area Name: Not reported
Completed Document Type: Remedial Design - Preliminary/Intermediate
Completed Date: 02/09/2012
Comments: Not reported

Completed Area Name: PROJECT WIDE
Completed Sub Area Name: Not reported
Completed Document Type: Other Report
Completed Date: 06/02/2006
Comments: Not reported

Completed Area Name: PROJECT WIDE
Completed Sub Area Name: Not reported
Completed Document Type: Other Report
Completed Date: 10/18/2012
Comments: Not reported

Completed Area Name: PROJECT WIDE
Completed Sub Area Name: Not reported
Completed Document Type: Design/Implementation Workplan
Completed Date: 12/11/2012
Comments: Not reported

Map ID
Direction
Distance
Elevation

MAP FINDINGS

Site

Database(s)

EDR ID Number
EPA ID Number

BELTRAMO PROPERTY (Continued)

S120705630

Completed Area Name: PROJECT WIDE
Completed Sub Area Name: Not reported
Completed Document Type: Remedial Action Completion Report
Completed Date: 02/05/2015
Comments: Not reported

Completed Area Name: PROJECT WIDE
Completed Sub Area Name: Not reported
Completed Document Type: Application
Completed Date: 10/31/2012
Comments: Not reported

Completed Area Name: PROJECT WIDE
Completed Sub Area Name: Not reported
Completed Document Type: Remedy Constructed: Operating Properly & Successfully
Completed Date: 02/05/2015
Comments: Not reported

Completed Area Name: PROJECT WIDE
Completed Sub Area Name: Not reported
Completed Document Type: Operations and Maintenance Plan
Completed Date: 12/11/2012
Comments: Not reported

Completed Area Name: PROJECT WIDE
Completed Sub Area Name: Not reported
Completed Document Type: Fieldwork
Completed Date: 10/01/2014
Comments: Not reported

Completed Area Name: PROJECT WIDE
Completed Sub Area Name: Not reported
Completed Document Type: Other Report
Completed Date: 01/30/2013
Comments: Not reported

Completed Area Name: PROJECT WIDE
Completed Sub Area Name: Not reported
Completed Document Type: Preliminary Endangerment Assessment Report
Completed Date: 12/20/2013
Comments: Not reported

Completed Area Name: PROJECT WIDE
Completed Sub Area Name: Not reported
Completed Document Type: Other Report
Completed Date: 05/20/2014
Comments: Not reported

Completed Area Name: Residential Portion
Completed Sub Area Name: Not reported
Completed Document Type: Operations and Maintenance Plan
Completed Date: 09/01/2016
Comments: Not reported

Completed Area Name: PROJECT WIDE
Completed Sub Area Name: Not reported
Completed Document Type: Public Notice

Map ID
Direction
Distance
Elevation

MAP FINDINGS

Site

Database(s)

EDR ID Number
EPA ID Number

BELTRAMO PROPERTY (Continued)

S120705630

Completed Date: 05/09/2016
Comments: Not reported

Completed Area Name: PROJECT WIDE
Completed Sub Area Name: Not reported
Completed Document Type: Operations and Maintenance Plan Amendment
Completed Date: 07/08/2014
Comments: Not reported

Completed Area Name: PROJECT WIDE
Completed Sub Area Name: Not reported
Completed Document Type: Remedial Action Completion Report
Completed Date: 04/02/2015
Comments: Not reported

Completed Area Name: PROJECT WIDE
Completed Sub Area Name: Not reported
Completed Document Type: Remedy Constructed: Operating Properly & Successfully
Completed Date: 04/02/2015
Comments: Not reported

Completed Area Name: PROJECT WIDE
Completed Sub Area Name: Not reported
Completed Document Type: Operations and Maintenance Plan Amendment
Completed Date: 11/18/2014
Comments: Not reported

Completed Area Name: Commercial Portion
Completed Sub Area Name: Not reported
Completed Document Type: Operations and Maintenance Plan
Completed Date: 09/01/2016
Comments: Not reported

Completed Area Name: Commercial Portion
Completed Sub Area Name: Not reported
Completed Document Type: Operations and Maintenance Report
Completed Date: 04/05/2017
Comments: Not reported

Completed Area Name: Residential Portion
Completed Sub Area Name: Not reported
Completed Document Type: Land Use Restriction Monitoring Report
Completed Date: 04/05/2018
Comments: DTSC letter sent.

Completed Area Name: Commercial Portion
Completed Sub Area Name: Not reported
Completed Document Type: Land Use Restriction Monitoring Report
Completed Date: 09/07/2018
Comments: DTSC letter sent.

Completed Area Name: Residential Portion
Completed Sub Area Name: Not reported
Completed Document Type: Financial Assurance Documentation
Completed Date: 05/02/2018
Comments: FA review was completed approving a Financial Guarantee Bond & Standby trust

Map ID
Direction
Distance
Elevation

MAP FINDINGS

Site

Database(s)

EDR ID Number
EPA ID Number

BELTRAMO PROPERTY (Continued)

S120705630

Completed Area Name: PROJECT WIDE
Completed Sub Area Name: Not reported
Completed Document Type: Correspondence
Completed Date: 04/30/2015
Comments: Not reported

Completed Area Name: PROJECT WIDE
Completed Sub Area Name: Not reported
Completed Document Type: Annual Oversight Cost Estimate
Completed Date: 10/05/2015
Comments: Not reported

Completed Area Name: Commercial Portion
Completed Sub Area Name: Not reported
Completed Document Type: Land Use Restriction
Completed Date: 04/10/2017
Comments: Not reported

Completed Area Name: PROJECT WIDE
Completed Sub Area Name: Not reported
Completed Document Type: Annual Oversight Cost Estimate
Completed Date: 10/05/2016
Comments: Not reported

Completed Area Name: PROJECT WIDE
Completed Sub Area Name: Not reported
Completed Document Type: Annual Oversight Cost Estimate
Completed Date: 10/10/2017
Comments: Not reported

Completed Area Name: Residential Portion
Completed Sub Area Name: Not reported
Completed Document Type: Operation & Maintenance Order/Agreement
Completed Date: 07/24/2018
Comments: O&M Agreement signed with new owner.

Completed Area Name: Commercial Portion
Completed Sub Area Name: Not reported
Completed Document Type: Annual Oversight Cost Estimate
Completed Date: 09/24/2018
Comments: Not reported

Completed Area Name: Commercial Portion
Completed Sub Area Name: Not reported
Completed Document Type: Correspondence
Completed Date: 09/07/2018
Comments: Sent out change of PM letter

Completed Area Name: Residential Portion
Completed Sub Area Name: Not reported
Completed Document Type: Annual Oversight Cost Estimate
Completed Date: 09/24/2018
Comments: Not reported

Completed Area Name: Residential Portion
Completed Sub Area Name: Not reported
Completed Document Type: Correspondence

Map ID
Direction
Distance
Elevation

MAP FINDINGS

Site

Database(s)

EDR ID Number
EPA ID Number

BELTRAMO PROPERTY (Continued)

S120705630

Completed Date: 09/12/2018
Comments: Change of Project Manager letter sent out

Completed Area Name: PROJECT WIDE
Completed Sub Area Name: Not reported
Completed Document Type: Soils Management Plan
Completed Date: 04/08/2011
Comments: Response letter sent.

Completed Area Name: PROJECT WIDE
Completed Sub Area Name: Not reported
Completed Document Type: Operations and Maintenance Plan
Completed Date: 02/09/2012
Comments: Not reported

Completed Area Name: PROJECT WIDE
Completed Sub Area Name: Not reported
Completed Document Type: *Correspondence - Received
Completed Date: 12/11/2009
Comments: Not reported

Completed Area Name: PROJECT WIDE
Completed Sub Area Name: Not reported
Completed Document Type: Other Report
Completed Date: 11/13/1986
Comments: Not reported

Completed Area Name: PROJECT WIDE
Completed Sub Area Name: Not reported
Completed Document Type: Other Report
Completed Date: 08/01/2000
Comments: Not reported

Completed Area Name: PROJECT WIDE
Completed Sub Area Name: Not reported
Completed Document Type: Other Report
Completed Date: 08/09/2000
Comments: Not reported

Completed Area Name: PROJECT WIDE
Completed Sub Area Name: Not reported
Completed Document Type: Technical Workplan
Completed Date: 11/17/2000
Comments: Not reported

Completed Area Name: PROJECT WIDE
Completed Sub Area Name: Not reported
Completed Document Type: Other Report
Completed Date: 01/10/2001
Comments: Not reported

Completed Area Name: PROJECT WIDE
Completed Sub Area Name: Not reported
Completed Document Type: *Correspondence - Received
Completed Date: 02/21/2001
Comments: Not reported

Map ID
Direction
Distance
Elevation

MAP FINDINGS

Site

Database(s)

EDR ID Number
EPA ID Number

BELTRAMO PROPERTY (Continued)

S120705630

Completed Area Name: PROJECT WIDE
Completed Sub Area Name: Not reported
Completed Document Type: *Correspondence - Received
Completed Date: 01/07/2002
Comments: Not reported

Completed Area Name: PROJECT WIDE
Completed Sub Area Name: Not reported
Completed Document Type: *Correspondence - Received
Completed Date: 04/02/2002
Comments: Not reported

Completed Area Name: PROJECT WIDE
Completed Sub Area Name: Not reported
Completed Document Type: Technical Workplan
Completed Date: 05/16/2008
Comments: Not reported

Completed Area Name: PROJECT WIDE
Completed Sub Area Name: Not reported
Completed Document Type: *Correspondence - Received
Completed Date: 04/21/2008
Comments: Not reported

Completed Area Name: PROJECT WIDE
Completed Sub Area Name: Not reported
Completed Document Type: *Correspondence - Received
Completed Date: 07/03/2008
Comments: Not reported

Future Area Name: Commercial Portion
Future Sub Area Name: Not reported
Future Document Type: Operations and Maintenance Report
Future Due Date: 2021

Future Area Name: Commercial Portion
Future Sub Area Name: Not reported
Future Document Type: Operations and Maintenance Report
Future Due Date: 2020

Future Area Name: Commercial Portion
Future Sub Area Name: Not reported
Future Document Type: Operations and Maintenance Report
Future Due Date: 2021

Future Area Name: Residential Portion
Future Sub Area Name: Not reported
Future Document Type: Operations and Maintenance Report
Future Due Date: 2020

Future Area Name: Commercial Portion
Future Sub Area Name: Not reported
Future Document Type: 5 Year Review Reports
Future Due Date: 2022

Future Area Name: Residential Portion
Future Sub Area Name: Not reported
Future Document Type: 5 Year Review Reports
Future Due Date: 2022

Schedule Area Name: Residential Portion
Schedule Sub Area Name: Not reported
Schedule Document Type: Operations and Maintenance Report

Map ID
Direction
Distance
Elevation

MAP FINDINGS

Site

Database(s)

EDR ID Number
EPA ID Number

BELTRAMO PROPERTY (Continued)

S120705630

Schedule Due Date: 05/15/2019
Schedule Revised Date: Not reported
Schedule Area Name: Commercial Portion
Schedule Sub Area Name: Not reported
Schedule Document Type: Operations and Maintenance Report
Schedule Due Date: 05/15/2019
Schedule Revised Date: Not reported

VCP:

Name: BELTRAMO PROPERTY
Address: 1459 SAN ANTONIO STREET AND 1460 EL CAMINO REAL
City,State,Zip: MENLO PARK, CA 94025
Facility ID: 60001067
Site Type: Voluntary Cleanup
Site Type Detail: Voluntary Cleanup
Site Mgmt. Req.: NONE SPECIFIED
Acres: 1.5
National Priorities List: NO
Cleanup Oversight Agencies: SMBRP
Lead Agency: SMBRP
Lead Agency Description: DTSC - Site Cleanup Program
Project Manager: Isabella Roman
Supervisor: Julie Pettijohn
Division Branch: Cleanup Berkeley
Site Code: 202176
Assembly: 24
Senate: 13
Special Programs Code: Not reported
Status: Certified / Operation & Maintenance
Status Date: 04/10/2017
Restricted Use: YES
Funding: Responsible Party
Lat/Long: 37.45697 / -122.1888
APN: 061-422-480, 061-422-490
Past Use: NONE
Potential COC: 30022
Confirmed COC: 30022
Potential Description: AQUI, SOIL, SV
Alias Name: 061-422-480
Alias Type: APN
Alias Name: 061-422-490
Alias Type: APN
Alias Name: SL0608102249
Alias Type: GeoTracker Global ID
Alias Name: 061-422-070
Alias Type: Historical APN
Alias Name: 061-422-090
Alias Type: Historical APN
Alias Name: 061-422-380
Alias Type: Historical APN
Alias Name: 061-422-390
Alias Type: Historical APN
Alias Name: 201840
Alias Type: Project Code (Site Code)
Alias Name: 202176
Alias Type: Project Code (Site Code)
Alias Name: 60001067

Map ID
Direction
Distance
Elevation

MAP FINDINGS

Site

Database(s)

EDR ID Number
EPA ID Number

BELTRAMO PROPERTY (Continued)

S120705630

Alias Type: Envirostor ID Number

Completed Info:

Completed Area Name: PROJECT WIDE
Completed Sub Area Name: Not reported
Completed Document Type: Voluntary Cleanup Agreement
Completed Date: 05/22/2009
Comments: Not reported

Completed Area Name: PROJECT WIDE
Completed Sub Area Name: Not reported
Completed Document Type: Correspondence
Completed Date: 06/21/2010
Comments: .

Completed Area Name: PROJECT WIDE
Completed Sub Area Name: Not reported
Completed Document Type: Correspondence
Completed Date: 07/15/2010
Comments: Question answered.

Completed Area Name: PROJECT WIDE
Completed Sub Area Name: Not reported
Completed Document Type: Amendment - Order/Agreement
Completed Date: 12/22/2011
Comments: Not reported

Completed Area Name: PROJECT WIDE
Completed Sub Area Name: Not reported
Completed Document Type: Correspondence
Completed Date: 02/09/2010
Comments: Not reported

Completed Area Name: PROJECT WIDE
Completed Sub Area Name: Not reported
Completed Document Type: Correspondence
Completed Date: 02/16/2010
Comments: Not reported

Completed Area Name: PROJECT WIDE
Completed Sub Area Name: Not reported
Completed Document Type: Correspondence
Completed Date: 12/22/2011
Comments: signed executed VCA amendment #1 copy sent to Beltramos

Completed Area Name: PROJECT WIDE
Completed Sub Area Name: Not reported
Completed Document Type: Correspondence
Completed Date: 05/10/2010
Comments: Not reported

Completed Area Name: PROJECT WIDE
Completed Sub Area Name: Not reported
Completed Document Type: Correspondence
Completed Date: 05/22/2009
Comments: Not reported

Completed Area Name: PROJECT WIDE

Map ID
Direction
Distance
Elevation

MAP FINDINGS

Site

Database(s)

EDR ID Number
EPA ID Number

BELTRAMO PROPERTY (Continued)

S120705630

Completed Sub Area Name: Not reported
Completed Document Type: Correspondence
Completed Date: 04/05/2010
Comments: Not reported

Completed Area Name: PROJECT WIDE
Completed Sub Area Name: Not reported
Completed Document Type: Correspondence
Completed Date: 12/03/2009
Comments: Not reported

Completed Area Name: Residential Portion
Completed Sub Area Name: Not reported
Completed Document Type: Land Use Restriction
Completed Date: 04/10/2017
Comments: Not reported

Completed Area Name: PROJECT WIDE
Completed Sub Area Name: Not reported
Completed Document Type: Correspondence
Completed Date: 12/07/2009
Comments: Not reported

Completed Area Name: PROJECT WIDE
Completed Sub Area Name: Not reported
Completed Document Type: Correspondence
Completed Date: 09/13/2010
Comments: Not reported

Completed Area Name: PROJECT WIDE
Completed Sub Area Name: Not reported
Completed Document Type: Correspondence
Completed Date: 09/23/2010
Comments: Not reported

Completed Area Name: PROJECT WIDE
Completed Sub Area Name: Not reported
Completed Document Type: Correspondence
Completed Date: 07/30/2012
Comments: Not reported

Completed Area Name: PROJECT WIDE
Completed Sub Area Name: Not reported
Completed Document Type: Voluntary Cleanup Agreement
Completed Date: 12/18/2013
Comments: Not reported

Completed Area Name: PROJECT WIDE
Completed Sub Area Name: Not reported
Completed Document Type: Correspondence
Completed Date: 10/11/2013
Comments: Not reported

Completed Area Name: Residential Portion
Completed Sub Area Name: Not reported
Completed Document Type: Operation & Maintenance Order/Agreement
Completed Date: 04/05/2017

Map ID
Direction
Distance
Elevation

MAP FINDINGS

Site

Database(s)

EDR ID Number
EPA ID Number

BELTRAMO PROPERTY (Continued)

S120705630

Comments: Not reported

Completed Area Name: Commercial Portion
Completed Sub Area Name: Not reported
Completed Document Type: Operation & Maintenance Order/Agreement
Completed Date: 04/05/2017
Comments: final signed O&M agreement

Completed Area Name: PROJECT WIDE
Completed Sub Area Name: Not reported
Completed Document Type: Risk Assessment Report
Completed Date: 06/21/2010
Comments: Site GW is impacted w/ PCE. DTSC Recommendations: (1) engineering measures to control future indoor air intrusion; (2) prepare a soil management plan to manage soils during construction; and (3) prepare a health & safety plan to protect workers from hazards.

Completed Area Name: PROJECT WIDE
Completed Sub Area Name: Not reported
Completed Document Type: *Correspondence - Received
Completed Date: 04/27/2010
Comments: Letter received.

Completed Area Name: PROJECT WIDE
Completed Sub Area Name: Not reported
Completed Document Type: *Correspondence - Received
Completed Date: 07/23/2008
Comments: Not reported

Completed Area Name: PROJECT WIDE
Completed Sub Area Name: Not reported
Completed Document Type: *Correspondence - Received
Completed Date: 09/03/2008
Comments: Not reported

Completed Area Name: PROJECT WIDE
Completed Sub Area Name: Not reported
Completed Document Type: *Correspondence - Received
Completed Date: 08/28/2008
Comments: Not reported

Completed Area Name: PROJECT WIDE
Completed Sub Area Name: Not reported
Completed Document Type: Technical Workplan
Completed Date: 08/27/2008
Comments: Not reported

Completed Area Name: PROJECT WIDE
Completed Sub Area Name: Not reported
Completed Document Type: Other Report
Completed Date: 10/23/2008
Comments: Not reported

Completed Area Name: PROJECT WIDE
Completed Sub Area Name: Not reported
Completed Document Type: *Correspondence - Received
Completed Date: 12/03/2008

Map ID
Direction
Distance
Elevation

MAP FINDINGS

Site

Database(s)

EDR ID Number
EPA ID Number

BELTRAMO PROPERTY (Continued)

S120705630

Comments: Not reported

Completed Area Name: PROJECT WIDE
Completed Sub Area Name: Not reported
Completed Document Type: Technical Workplan
Completed Date: 11/24/2008
Comments: Not reported

Completed Area Name: PROJECT WIDE
Completed Sub Area Name: Not reported
Completed Document Type: Other Report
Completed Date: 12/11/2008
Comments: Not reported

Completed Area Name: PROJECT WIDE
Completed Sub Area Name: Not reported
Completed Document Type: *Correspondence - Received
Completed Date: 11/24/2008
Comments: Not reported

Completed Area Name: PROJECT WIDE
Completed Sub Area Name: Not reported
Completed Document Type: Other Report
Completed Date: 10/10/2008
Comments: Not reported

Completed Area Name: PROJECT WIDE
Completed Sub Area Name: Not reported
Completed Document Type: *Correspondence - Received
Completed Date: 04/24/2008
Comments: Not reported

Completed Area Name: PROJECT WIDE
Completed Sub Area Name: Not reported
Completed Document Type: *Correspondence - Received
Completed Date: 10/29/2008
Comments: Not reported

Completed Area Name: PROJECT WIDE
Completed Sub Area Name: Not reported
Completed Document Type: *Correspondence - Received
Completed Date: 01/08/2009
Comments: Not reported

Completed Area Name: PROJECT WIDE
Completed Sub Area Name: Not reported
Completed Document Type: Other Report
Completed Date: 11/27/2007
Comments: Not reported

Completed Area Name: PROJECT WIDE
Completed Sub Area Name: Not reported
Completed Document Type: Technical Workplan
Completed Date: 06/26/2007
Comments: Not reported

Completed Area Name: PROJECT WIDE

Map ID
Direction
Distance
Elevation

MAP FINDINGS

Site

Database(s)

EDR ID Number
EPA ID Number

BELTRAMO PROPERTY (Continued)

S120705630

Completed Sub Area Name: Not reported
Completed Document Type: Technical Workplan
Completed Date: 06/27/2007
Comments: Not reported

Completed Area Name: PROJECT WIDE
Completed Sub Area Name: Not reported
Completed Document Type: Technical Workplan
Completed Date: 11/28/2006
Comments: Not reported

Completed Area Name: PROJECT WIDE
Completed Sub Area Name: Not reported
Completed Document Type: Technical Workplan
Completed Date: 12/12/2006
Comments: Not reported

Completed Area Name: PROJECT WIDE
Completed Sub Area Name: Not reported
Completed Document Type: Other Report
Completed Date: 05/15/2007
Comments: Not reported

Completed Area Name: PROJECT WIDE
Completed Sub Area Name: Not reported
Completed Document Type: Technical Report
Completed Date: 04/19/2007
Comments: Not reported

Completed Area Name: PROJECT WIDE
Completed Sub Area Name: Not reported
Completed Document Type: *Correspondence - Received
Completed Date: 05/28/2009
Comments: Not reported

Completed Area Name: PROJECT WIDE
Completed Sub Area Name: Not reported
Completed Document Type: *Correspondence - Received
Completed Date: 07/27/2009
Comments: Not reported

Completed Area Name: PROJECT WIDE
Completed Sub Area Name: Not reported
Completed Document Type: *Correspondence - Received
Completed Date: 10/09/2009
Comments: Not reported

Completed Area Name: PROJECT WIDE
Completed Sub Area Name: Not reported
Completed Document Type: *Correspondence - Received
Completed Date: 12/01/2009
Comments: Not reported

Completed Area Name: PROJECT WIDE
Completed Sub Area Name: Not reported
Completed Document Type: *Correspondence - Received
Completed Date: 12/15/2009

Map ID
Direction
Distance
Elevation

MAP FINDINGS

Site

Database(s)

EDR ID Number
EPA ID Number

BELTRAMO PROPERTY (Continued)

S120705630

Comments: Not reported

Completed Area Name: PROJECT WIDE
Completed Sub Area Name: Not reported
Completed Document Type: *Correspondence - Received
Completed Date: 12/11/2009
Comments: Not reported

Completed Area Name: PROJECT WIDE
Completed Sub Area Name: Not reported
Completed Document Type: *Correspondence - Received
Completed Date: 12/16/2009
Comments: Not reported

Completed Area Name: PROJECT WIDE
Completed Sub Area Name: Not reported
Completed Document Type: *Correspondence - Received
Completed Date: 12/17/2009
Comments: Not reported

Completed Area Name: PROJECT WIDE
Completed Sub Area Name: Not reported
Completed Document Type: *Correspondence - Received
Completed Date: 01/06/2010
Comments: Not reported

Completed Area Name: PROJECT WIDE
Completed Sub Area Name: Not reported
Completed Document Type: *Correspondence - Received
Completed Date: 02/22/2010
Comments: Not reported

Completed Area Name: PROJECT WIDE
Completed Sub Area Name: Not reported
Completed Document Type: *Correspondence - Received
Completed Date: 02/23/2010
Comments: Not reported

Completed Area Name: PROJECT WIDE
Completed Sub Area Name: Not reported
Completed Document Type: *Correspondence - Received
Completed Date: 02/23/2010
Comments: Not reported

Completed Area Name: PROJECT WIDE
Completed Sub Area Name: Not reported
Completed Document Type: *Correspondence - Received
Completed Date: 02/24/2010
Comments: Not reported

Completed Area Name: PROJECT WIDE
Completed Sub Area Name: Not reported
Completed Document Type: *Correspondence - Received
Completed Date: 03/15/2010
Comments: Not reported

Completed Area Name: PROJECT WIDE

Map ID
Direction
Distance
Elevation

MAP FINDINGS

Site

Database(s)

EDR ID Number
EPA ID Number

BELTRAMO PROPERTY (Continued)

S120705630

Completed Sub Area Name: Not reported
Completed Document Type: *Correspondence - Received
Completed Date: 03/25/2010
Comments: Not reported

Completed Area Name: PROJECT WIDE
Completed Sub Area Name: Not reported
Completed Document Type: *Correspondence - Received
Completed Date: 04/05/2010
Comments: Not reported

Completed Area Name: PROJECT WIDE
Completed Sub Area Name: Not reported
Completed Document Type: *Correspondence - Received
Completed Date: 04/13/2010
Comments: Not reported

Completed Area Name: PROJECT WIDE
Completed Sub Area Name: Not reported
Completed Document Type: *Correspondence - Received
Completed Date: 04/26/2010
Comments: Not reported

Completed Area Name: PROJECT WIDE
Completed Sub Area Name: Not reported
Completed Document Type: *Correspondence - Received
Completed Date: 06/21/2010
Comments: Not reported

Completed Area Name: PROJECT WIDE
Completed Sub Area Name: Not reported
Completed Document Type: *Correspondence - Received
Completed Date: 09/14/2010
Comments: Not reported

Completed Area Name: PROJECT WIDE
Completed Sub Area Name: Not reported
Completed Document Type: *Correspondence - Received
Completed Date: 09/23/2010
Comments: Not reported

Completed Area Name: PROJECT WIDE
Completed Sub Area Name: Not reported
Completed Document Type: *Correspondence - Received
Completed Date: 10/13/2010
Comments: Not reported

Completed Area Name: PROJECT WIDE
Completed Sub Area Name: Not reported
Completed Document Type: *Correspondence - Received
Completed Date: 10/15/2010
Comments: Not reported

Completed Area Name: PROJECT WIDE
Completed Sub Area Name: Not reported
Completed Document Type: *Correspondence - Received
Completed Date: 12/13/2010

Map ID
Direction
Distance
Elevation

MAP FINDINGS

Site

Database(s)

EDR ID Number
EPA ID Number

BELTRAMO PROPERTY (Continued)

S120705630

Comments: Not reported

Completed Area Name: PROJECT WIDE
Completed Sub Area Name: Not reported
Completed Document Type: *Correspondence - Received
Completed Date: 01/12/2011
Comments: Not reported

Completed Area Name: PROJECT WIDE
Completed Sub Area Name: Not reported
Completed Document Type: *Correspondence - Received
Completed Date: 01/13/2011
Comments: Not reported

Completed Area Name: PROJECT WIDE
Completed Sub Area Name: Not reported
Completed Document Type: *Correspondence - Received
Completed Date: 01/14/2011
Comments: Not reported

Completed Area Name: PROJECT WIDE
Completed Sub Area Name: Not reported
Completed Document Type: *Correspondence - Received
Completed Date: 01/18/2011
Comments: Not reported

Completed Area Name: PROJECT WIDE
Completed Sub Area Name: Not reported
Completed Document Type: *Correspondence - Received
Completed Date: 04/14/2011
Comments: Not reported

Completed Area Name: PROJECT WIDE
Completed Sub Area Name: Not reported
Completed Document Type: *Correspondence - Received
Completed Date: 05/10/2011
Comments: Not reported

Completed Area Name: PROJECT WIDE
Completed Sub Area Name: Not reported
Completed Document Type: Remedial Design - Preliminary/Intermediate
Completed Date: 02/09/2012
Comments: Not reported

Completed Area Name: PROJECT WIDE
Completed Sub Area Name: Not reported
Completed Document Type: Other Report
Completed Date: 06/02/2006
Comments: Not reported

Completed Area Name: PROJECT WIDE
Completed Sub Area Name: Not reported
Completed Document Type: Other Report
Completed Date: 10/18/2012
Comments: Not reported

Completed Area Name: PROJECT WIDE

Map ID
Direction
Distance
Elevation

MAP FINDINGS

Site

Database(s)

EDR ID Number
EPA ID Number

BELTRAMO PROPERTY (Continued)

S120705630

Completed Sub Area Name: Not reported
Completed Document Type: Design/Implementation Workplan
Completed Date: 12/11/2012
Comments: Not reported

Completed Area Name: PROJECT WIDE
Completed Sub Area Name: Not reported
Completed Document Type: Remedial Action Completion Report
Completed Date: 02/05/2015
Comments: Not reported

Completed Area Name: PROJECT WIDE
Completed Sub Area Name: Not reported
Completed Document Type: Application
Completed Date: 10/31/2012
Comments: Not reported

Completed Area Name: PROJECT WIDE
Completed Sub Area Name: Not reported
Completed Document Type: Remedy Constructed: Operating Properly & Successfully
Completed Date: 02/05/2015
Comments: Not reported

Completed Area Name: PROJECT WIDE
Completed Sub Area Name: Not reported
Completed Document Type: Operations and Maintenance Plan
Completed Date: 12/11/2012
Comments: Not reported

Completed Area Name: PROJECT WIDE
Completed Sub Area Name: Not reported
Completed Document Type: Fieldwork
Completed Date: 10/01/2014
Comments: Not reported

Completed Area Name: PROJECT WIDE
Completed Sub Area Name: Not reported
Completed Document Type: Other Report
Completed Date: 01/30/2013
Comments: Not reported

Completed Area Name: PROJECT WIDE
Completed Sub Area Name: Not reported
Completed Document Type: Preliminary Endangerment Assessment Report
Completed Date: 12/20/2013
Comments: Not reported

Completed Area Name: PROJECT WIDE
Completed Sub Area Name: Not reported
Completed Document Type: Other Report
Completed Date: 05/20/2014
Comments: Not reported

Completed Area Name: Residential Portion
Completed Sub Area Name: Not reported
Completed Document Type: Operations and Maintenance Plan
Completed Date: 09/01/2016

Map ID
Direction
Distance
Elevation

MAP FINDINGS

Site

Database(s)

EDR ID Number
EPA ID Number

BELTRAMO PROPERTY (Continued)

S120705630

Comments: Not reported

Completed Area Name: PROJECT WIDE
Completed Sub Area Name: Not reported
Completed Document Type: Public Notice
Completed Date: 05/09/2016
Comments: Not reported

Completed Area Name: PROJECT WIDE
Completed Sub Area Name: Not reported
Completed Document Type: Operations and Maintenance Plan Amendment
Completed Date: 07/08/2014
Comments: Not reported

Completed Area Name: PROJECT WIDE
Completed Sub Area Name: Not reported
Completed Document Type: Remedial Action Completion Report
Completed Date: 04/02/2015
Comments: Not reported

Completed Area Name: PROJECT WIDE
Completed Sub Area Name: Not reported
Completed Document Type: Remedy Constructed: Operating Properly & Successfully
Completed Date: 04/02/2015
Comments: Not reported

Completed Area Name: PROJECT WIDE
Completed Sub Area Name: Not reported
Completed Document Type: Operations and Maintenance Plan Amendment
Completed Date: 11/18/2014
Comments: Not reported

Completed Area Name: Commercial Portion
Completed Sub Area Name: Not reported
Completed Document Type: Operations and Maintenance Plan
Completed Date: 09/01/2016
Comments: Not reported

Completed Area Name: Commercial Portion
Completed Sub Area Name: Not reported
Completed Document Type: Operations and Maintenance Report
Completed Date: 04/05/2017
Comments: Not reported

Completed Area Name: Residential Portion
Completed Sub Area Name: Not reported
Completed Document Type: Land Use Restriction Monitoring Report
Completed Date: 04/05/2018
Comments: DTSC letter sent.

Completed Area Name: Commercial Portion
Completed Sub Area Name: Not reported
Completed Document Type: Land Use Restriction Monitoring Report
Completed Date: 09/07/2018
Comments: DTSC letter sent.

Completed Area Name: Residential Portion

Map ID
Direction
Distance
Elevation

MAP FINDINGS

Site

Database(s)

EDR ID Number
EPA ID Number

BELTRAMO PROPERTY (Continued)

S120705630

Completed Sub Area Name: Not reported
Completed Document Type: Financial Assurance Documentation
Completed Date: 05/02/2018
Comments: FA review was completed approving a Financial Guarantee Bond & Standby trust

Completed Area Name: PROJECT WIDE
Completed Sub Area Name: Not reported
Completed Document Type: Correspondence
Completed Date: 04/30/2015
Comments: Not reported

Completed Area Name: PROJECT WIDE
Completed Sub Area Name: Not reported
Completed Document Type: Annual Oversight Cost Estimate
Completed Date: 10/05/2015
Comments: Not reported

Completed Area Name: Commercial Portion
Completed Sub Area Name: Not reported
Completed Document Type: Land Use Restriction
Completed Date: 04/10/2017
Comments: Not reported

Completed Area Name: PROJECT WIDE
Completed Sub Area Name: Not reported
Completed Document Type: Annual Oversight Cost Estimate
Completed Date: 10/05/2016
Comments: Not reported

Completed Area Name: PROJECT WIDE
Completed Sub Area Name: Not reported
Completed Document Type: Annual Oversight Cost Estimate
Completed Date: 10/10/2017
Comments: Not reported

Completed Area Name: Residential Portion
Completed Sub Area Name: Not reported
Completed Document Type: Operation & Maintenance Order/Agreement
Completed Date: 07/24/2018
Comments: O&M Agreement signed with new owner.

Completed Area Name: Commercial Portion
Completed Sub Area Name: Not reported
Completed Document Type: Annual Oversight Cost Estimate
Completed Date: 09/24/2018
Comments: Not reported

Completed Area Name: Commercial Portion
Completed Sub Area Name: Not reported
Completed Document Type: Correspondence
Completed Date: 09/07/2018
Comments: Sent out change of PM letter

Completed Area Name: Residential Portion
Completed Sub Area Name: Not reported
Completed Document Type: Annual Oversight Cost Estimate

Map ID
Direction
Distance
Elevation

MAP FINDINGS

Site

Database(s)

EDR ID Number
EPA ID Number

BELTRAMO PROPERTY (Continued)

S120705630

Completed Date: 09/24/2018
Comments: Not reported

Completed Area Name: Residential Portion
Completed Sub Area Name: Not reported
Completed Document Type: Correspondence
Completed Date: 09/12/2018
Comments: Change of Project Manager letter sent out

Completed Area Name: PROJECT WIDE
Completed Sub Area Name: Not reported
Completed Document Type: Soils Management Plan
Completed Date: 04/08/2011
Comments: Response letter sent.

Completed Area Name: PROJECT WIDE
Completed Sub Area Name: Not reported
Completed Document Type: Operations and Maintenance Plan
Completed Date: 02/09/2012
Comments: Not reported

Completed Area Name: PROJECT WIDE
Completed Sub Area Name: Not reported
Completed Document Type: *Correspondence - Received
Completed Date: 12/11/2009
Comments: Not reported

Completed Area Name: PROJECT WIDE
Completed Sub Area Name: Not reported
Completed Document Type: Other Report
Completed Date: 11/13/1986
Comments: Not reported

Completed Area Name: PROJECT WIDE
Completed Sub Area Name: Not reported
Completed Document Type: Other Report
Completed Date: 08/01/2000
Comments: Not reported

Completed Area Name: PROJECT WIDE
Completed Sub Area Name: Not reported
Completed Document Type: Other Report
Completed Date: 08/09/2000
Comments: Not reported

Completed Area Name: PROJECT WIDE
Completed Sub Area Name: Not reported
Completed Document Type: Technical Workplan
Completed Date: 11/17/2000
Comments: Not reported

Completed Area Name: PROJECT WIDE
Completed Sub Area Name: Not reported
Completed Document Type: Other Report
Completed Date: 01/10/2001
Comments: Not reported

Map ID
Direction
Distance
Elevation

MAP FINDINGS

Site

Database(s)

EDR ID Number
EPA ID Number

BELTRAMO PROPERTY (Continued)

S120705630

Completed Area Name: PROJECT WIDE
Completed Sub Area Name: Not reported
Completed Document Type: *Correspondence - Received
Completed Date: 02/21/2001
Comments: Not reported

Completed Area Name: PROJECT WIDE
Completed Sub Area Name: Not reported
Completed Document Type: *Correspondence - Received
Completed Date: 01/07/2002
Comments: Not reported

Completed Area Name: PROJECT WIDE
Completed Sub Area Name: Not reported
Completed Document Type: *Correspondence - Received
Completed Date: 04/02/2002
Comments: Not reported

Completed Area Name: PROJECT WIDE
Completed Sub Area Name: Not reported
Completed Document Type: Technical Workplan
Completed Date: 05/16/2008
Comments: Not reported

Completed Area Name: PROJECT WIDE
Completed Sub Area Name: Not reported
Completed Document Type: *Correspondence - Received
Completed Date: 04/21/2008
Comments: Not reported

Completed Area Name: PROJECT WIDE
Completed Sub Area Name: Not reported
Completed Document Type: *Correspondence - Received
Completed Date: 07/03/2008
Comments: Not reported

Future Area Name: Commercial Portion
Future Sub Area Name: Not reported
Future Document Type: Operations and Maintenance Report
Future Due Date: 2021

Future Area Name: Commercial Portion
Future Sub Area Name: Not reported
Future Document Type: Operations and Maintenance Report
Future Due Date: 2020

Future Area Name: Commercial Portion
Future Sub Area Name: Not reported
Future Document Type: Operations and Maintenance Report
Future Due Date: 2021

Future Area Name: Residential Portion
Future Sub Area Name: Not reported
Future Document Type: Operations and Maintenance Report
Future Due Date: 2020

Future Area Name: Commercial Portion
Future Sub Area Name: Not reported
Future Document Type: 5 Year Review Reports
Future Due Date: 2022
Future Area Name: Residential Portion

Map ID
Direction
Distance
Elevation

MAP FINDINGS

Site

Database(s)

EDR ID Number
EPA ID Number

BELTRAMO PROPERTY (Continued)

S120705630

Future Sub Area Name: Not reported
Future Document Type: 5 Year Review Reports
Future Due Date: 2022
Schedule Area Name: Residential Portion
Schedule Sub Area Name: Not reported
Schedule Document Type: Operations and Maintenance Report
Schedule Due Date: 05/15/2019
Schedule Revised Date: Not reported
Schedule Area Name: Commercial Portion
Schedule Sub Area Name: Not reported
Schedule Document Type: Operations and Maintenance Report
Schedule Due Date: 05/15/2019
Schedule Revised Date: Not reported

DEED:

Name: BELTRAMO PROPERTY
Address: 1459 SAN ANTONIO STREET AND 1460 EL CAMINO REAL
City,State,Zip: MENLO PARK, CA 94025
Envirostor ID: 60001067
Area: RESIDENTIAL PORTION
Sub Area: Not reported
Site Type: VOLUNTARY CLEANUP
Status: CERTIFIED / OPERATION & MAINTENANCE
Agency: Not reported
Covenant Uploaded: Not reported
Deed Date(s): 04/10/2017
File Name: Envirostor Land Use Restrictions

Name: BELTRAMO PROPERTY
Address: 1459 SAN ANTONIO STREET AND 1460 EL CAMINO REAL
City,State,Zip: MENLO PARK, CA 94025
Envirostor ID: 60001067
Area: COMMERCIAL PORTION
Sub Area: Not reported
Site Type: VOLUNTARY CLEANUP
Status: CERTIFIED / OPERATION & MAINTENANCE
Agency: Not reported
Covenant Uploaded: Not reported
Deed Date(s): 04/10/2017
File Name: Envirostor Land Use Restrictions

N117
West
1/2-1
0.854 mi.
4507 ft.

FORMER MENLO PARK PET HOSPITAL
1450 EL CAMINO REAL
MENLO PARK, CA 94025
Site 3 of 3 in cluster N

CA ENVIROSTOR **S110711842**
N/A

Relative:
Higher
Actual:
68 ft.

ENVIROSTOR:
Name: FORMER MENLO PARK PET HOSPITAL
Address: 1450 EL CAMINO REAL
City,State,Zip: MENLO PARK, CA 94025
Facility ID: 60001377
Status: Inactive - Needs Evaluation
Status Date: 08/25/2016
Site Code: 202030
Site Type: Evaluation
Site Type Detailed: Evaluation

Map ID
Direction
Distance
Elevation

MAP FINDINGS

Site

Database(s)

EDR ID Number
EPA ID Number

FORMER MENLO PARK PET HOSPITAL (Continued)

S110711842

Acres: 0.17
NPL: NO
Regulatory Agencies: SMBRP
Lead Agency: SMBRP
Program Manager: Jessica Tibor
Supervisor: Julie Pettijohn
Division Branch: Cleanup Berkeley
Assembly: 24
Senate: 13
Special Program: Not reported
Restricted Use: NO
Site Mgmt Req: NONE SPECIFIED
Funding: EPA Grant
Latitude: 37.45670
Longitude: -122.1884
APN: 061-422-240, 061422240
Past Use: HOSPITAL
Potential COC: Tetrachloroethylene (PCE)
Confirmed COC: Tetrachloroethylene (PCE)
Potential Description: AQUI, SOIL
Alias Name: 061-422-240
Alias Type: APN
Alias Name: 061422240
Alias Type: APN
Alias Name: 202030
Alias Type: Project Code (Site Code)
Alias Name: 60001377
Alias Type: Envirostor ID Number

Completed Info:

Completed Area Name: PROJECT WIDE
Completed Sub Area Name: Not reported
Completed Document Type: PA/SI Site Screening
Completed Date: 06/30/2011
Comments: PASI Grant Site Screening completed and signed by USEPA and DTSC. Further investigation is recommended.

Completed Area Name: PROJECT WIDE
Completed Sub Area Name: Not reported
Completed Document Type: Correspondence
Completed Date: 03/06/2017
Comments: Reminder letter sent to potential responsible party requesting information and/or documents.

Completed Area Name: PROJECT WIDE
Completed Sub Area Name: Not reported
Completed Document Type: Correspondence
Completed Date: 01/11/2017
Comments: Letter follow up required by 2/10/2017.

Future Area Name: Not reported
Future Sub Area Name: Not reported
Future Document Type: Not reported
Future Due Date: Not reported
Schedule Area Name: Not reported
Schedule Sub Area Name: Not reported
Schedule Document Type: Not reported
Schedule Due Date: Not reported

Map ID
Direction
Distance
Elevation

MAP FINDINGS

Site

Database(s)

EDR ID Number
EPA ID Number

FORMER MENLO PARK PET HOSPITAL (Continued)

S110711842

Schedule Revised Date: Not reported

118
NW
1/2-1
0.907 mi.
4789 ft.

**ENCINAL ELEMENTARY SCHOOL
181 AND 195 ENCINAL AVENUE
ATHERTON, CA 94027**

**CA ENVIROSTOR S108974315
CA SCH N/A**

**Relative:
Lower
Actual:
47 ft.**

ENVIROSTOR:

Name: ENCINAL ELEMENTARY SCHOOL
Address: 181 AND 195 ENCINAL AVENUE
City,State,Zip: ATHERTON, CA 94027
Facility ID: 60000810
Status: No Further Action
Status Date: 08/21/2008
Site Code: 204213
Site Type: School Investigation
Site Type Detailed: School
Acres: 10.13
NPL: NO
Regulatory Agencies: SMBRP
Lead Agency: SMBRP
Program Manager: Harold (Bud) Duke
Supervisor: Mark Malinowski
Division Branch: Northern California Schools & Santa Susana
Assembly: 24
Senate: 13
Special Program: Not reported
Restricted Use: NO
Site Mgmt Req: NONE SPECIFIED
Funding: School District
Latitude: 37.46450
Longitude: -122.1865
APN: 061-330-180
Past Use: SCHOOL - ELEMENTARY
Potential COC: Arsenic Chlordane DDD DDE DDT Endrin Lead Naturally Occurring
Asbestos (NOA)
Confirmed COC: 30001-NO 30004-NO 40002-NO 30013-NO 30006-NO 30007-NO 30008-NO
30010-NO 31000-NO
Potential Description: SOIL
Alias Name: 061-330-180
Alias Type: APN
Alias Name: 204213
Alias Type: Project Code (Site Code)
Alias Name: 60000810
Alias Type: Envirostor ID Number

Completed Info:

Completed Area Name: PROJECT WIDE
Completed Sub Area Name: Not reported
Completed Document Type: Cost Recovery Closeout Memo
Completed Date: 03/03/2009
Comments: Completed and issued Cost Ccovery Project Closeout memo.

Completed Area Name: PROJECT WIDE
Completed Sub Area Name: Not reported
Completed Document Type: Environmental Oversight Agreement
Completed Date: 03/07/2008

Map ID
Direction
Distance
Elevation

MAP FINDINGS

Site

Database(s)

EDR ID Number
EPA ID Number

ENCINAL ELEMENTARY SCHOOL (Continued)

S108974315

Comments: Rec'd signed Agreement from Sharon. O/V to District.

Completed Area Name: PROJECT WIDE
Completed Sub Area Name: Not reported
Completed Document Type: Preliminary Endangerment Assessment Workplan
Completed Date: 03/28/2008
Comments: DTSC provided conditional approval of PEA Workplan based on incorporation of DTSC's recommendations into the final workplan.

Completed Area Name: PROJECT WIDE
Completed Sub Area Name: Not reported
Completed Document Type: Preliminary Endangerment Assessment Workplan
Completed Date: 06/09/2008
Comments: DTSC approved the PEA Tech Memo workplan

Completed Area Name: PROJECT WIDE
Completed Sub Area Name: Not reported
Completed Document Type: Other Report
Completed Date: 01/31/2008
Comments: Phase I provided as background. Sampling for arsenic (agricultural) and naturally occurring asbestos will be required.

Completed Area Name: PROJECT WIDE
Completed Sub Area Name: Not reported
Completed Document Type: Preliminary Endangerment Assessment Report
Completed Date: 08/21/2008
Comments: DTSC approved the PEA with a no further action determination. The site was evaluated for naturally occurring asbestos and arsenic.

Future Area Name: Not reported
Future Sub Area Name: Not reported
Future Document Type: Not reported
Future Due Date: Not reported
Schedule Area Name: Not reported
Schedule Sub Area Name: Not reported
Schedule Document Type: Not reported
Schedule Due Date: Not reported
Schedule Revised Date: Not reported

SCH:

Name: ENCINAL ELEMENTARY SCHOOL
Address: 181 AND 195 ENCINAL AVENUE
City,State,Zip: ATHERTON, CA 94027
Facility ID: 60000810
Site Type: School Investigation
Site Type Detail: School
Site Mgmt. Req.: NONE SPECIFIED
Acres: 10.13
National Priorities List: NO
Cleanup Oversight Agencies: SMBRP
Lead Agency: SMBRP
Lead Agency Description: DTSC - Site Cleanup Program
Project Manager: Harold (Bud) Duke
Supervisor: Mark Malinowski
Division Branch: Northern California Schools & Santa Susana
Site Code: 204213

Map ID
Direction
Distance
Elevation

MAP FINDINGS

Site

Database(s)

EDR ID Number
EPA ID Number

ENCINAL ELEMENTARY SCHOOL (Continued)

S108974315

Assembly: 24
Senate: 13
Special Program Status: Not reported
Status: No Further Action
Status Date: 08/21/2008
Restricted Use: NO
Funding: School District
Latitude: 37.46450
Longitude: -122.1865
APN: 061-330-180
Past Use: SCHOOL - ELEMENTARY
Potential COC: Arsenic, Arsenic, Chlordane, DDD, DDE, DDT, Endrin, Lead, Naturally Occurring Asbestos (NOA)
Confirmed COC: 30001-NO, 30004-NO, 40002-NO, 30013-NO, 30006-NO, 30007-NO, 30008-NO, 30010-NO, 31000-NO
Potential Description: SOIL
Alias Name: 061-330-180
Alias Type: APN
Alias Name: 204213
Alias Type: Project Code (Site Code)
Alias Name: 60000810
Alias Type: Envirostor ID Number
Completed Info:
Completed Area Name: PROJECT WIDE
Completed Sub Area Name: Not reported
Completed Document Type: Cost Recovery Closeout Memo
Completed Date: 03/03/2009
Comments: Completed and issued Cost Ccovery Project Closeout memo.
Completed Area Name: PROJECT WIDE
Completed Sub Area Name: Not reported
Completed Document Type: Environmental Oversight Agreement
Completed Date: 03/07/2008
Comments: Rec'd signed Agreement from Sharon. O/V to District.
Completed Area Name: PROJECT WIDE
Completed Sub Area Name: Not reported
Completed Document Type: Preliminary Endangerment Assessment Workplan
Completed Date: 03/28/2008
Comments: DTSC provided conditional approval of PEA Workplan based on incorporation of DTSC's recommendations into the final workplan.
Completed Area Name: PROJECT WIDE
Completed Sub Area Name: Not reported
Completed Document Type: Preliminary Endangerment Assessment Workplan
Completed Date: 06/09/2008
Comments: DTSC approved the PEA Tech Memo workplan
Completed Area Name: PROJECT WIDE
Completed Sub Area Name: Not reported
Completed Document Type: Other Report
Completed Date: 01/31/2008
Comments: Phase I provided as background. Sampling for arsenic (agricultural) and naturally occurring asbestos will be required.
Completed Area Name: PROJECT WIDE
Completed Sub Area Name: Not reported

Map ID
Direction
Distance
Elevation

MAP FINDINGS

Site

Database(s)

EDR ID Number
EPA ID Number

ENCINAL ELEMENTARY SCHOOL (Continued)

S108974315

Completed Document Type: Preliminary Endangerment Assessment Report
Completed Date: 08/21/2008
Comments: DTSC approved the PEA with a no further action determination. The site was evaluated for naturally occurring asbestos and arsenic.

Future Area Name: Not reported
Future Sub Area Name: Not reported
Future Document Type: Not reported
Future Due Date: Not reported
Schedule Area Name: Not reported
Schedule Sub Area Name: Not reported
Schedule Document Type: Not reported
Schedule Due Date: Not reported
Schedule Revised Date: Not reported

Count: 2 records.

ORPHAN SUMMARY

City	EDR ID	Site Name	Site Address	Zip	Database(s)
MENLO PARK	S106235275	SUN MICROSYSTEMS INC	UNKNOWN WILLOW RD		CA CPS-SLIC
PALO ALTO	1003877979	OREGON EXPWY UNDERPASS	OREGON EXPWY & ALMA ST	94304	SEMS-ARCHIVE

GOVERNMENT RECORDS SEARCHED / DATA CURRENCY TRACKING

To maintain currency of the following federal and state databases, EDR contacts the appropriate governmental agency on a monthly or quarterly basis, as required.

Number of Days to Update: Provides confirmation that EDR is reporting records that have been updated within 90 days from the date the government agency made the information available to the public.

STANDARD ENVIRONMENTAL RECORDS

Federal NPL site list

NPL: National Priority List

National Priorities List (Superfund). The NPL is a subset of CERCLIS and identifies over 1,200 sites for priority cleanup under the Superfund Program. NPL sites may encompass relatively large areas. As such, EDR provides polygon coverage for over 1,000 NPL site boundaries produced by EPA's Environmental Photographic Interpretation Center (EPIC) and regional EPA offices.

Date of Government Version: 04/11/2019	Source: EPA
Date Data Arrived at EDR: 04/18/2019	Telephone: N/A
Date Made Active in Reports: 05/14/2019	Last EDR Contact: 07/02/2019
Number of Days to Update: 26	Next Scheduled EDR Contact: 10/14/2019
	Data Release Frequency: Quarterly

NPL Site Boundaries

Sources:

EPA's Environmental Photographic Interpretation Center (EPIC)
Telephone: 202-564-7333

EPA Region 1
Telephone 617-918-1143

EPA Region 6
Telephone: 214-655-6659

EPA Region 3
Telephone 215-814-5418

EPA Region 7
Telephone: 913-551-7247

EPA Region 4
Telephone 404-562-8033

EPA Region 8
Telephone: 303-312-6774

EPA Region 5
Telephone 312-886-6686

EPA Region 9
Telephone: 415-947-4246

EPA Region 10
Telephone 206-553-8665

Proposed NPL: Proposed National Priority List Sites

A site that has been proposed for listing on the National Priorities List through the issuance of a proposed rule in the Federal Register. EPA then accepts public comments on the site, responds to the comments, and places on the NPL those sites that continue to meet the requirements for listing.

Date of Government Version: 04/11/2019	Source: EPA
Date Data Arrived at EDR: 04/18/2019	Telephone: N/A
Date Made Active in Reports: 05/14/2019	Last EDR Contact: 07/02/2019
Number of Days to Update: 26	Next Scheduled EDR Contact: 10/14/2019
	Data Release Frequency: Quarterly

NPL LIENS: Federal Superfund Liens

Federal Superfund Liens. Under the authority granted the USEPA by CERCLA of 1980, the USEPA has the authority to file liens against real property in order to recover remedial action expenditures or when the property owner received notification of potential liability. USEPA compiles a listing of filed notices of Superfund Liens.

GOVERNMENT RECORDS SEARCHED / DATA CURRENCY TRACKING

Date of Government Version: 10/15/1991
Date Data Arrived at EDR: 02/02/1994
Date Made Active in Reports: 03/30/1994
Number of Days to Update: 56

Source: EPA
Telephone: 202-564-4267
Last EDR Contact: 08/15/2011
Next Scheduled EDR Contact: 11/28/2011
Data Release Frequency: No Update Planned

Federal Delisted NPL site list

Delisted NPL: National Priority List Deletions

The National Oil and Hazardous Substances Pollution Contingency Plan (NCP) establishes the criteria that the EPA uses to delete sites from the NPL. In accordance with 40 CFR 300.425.(e), sites may be deleted from the NPL where no further response is appropriate.

Date of Government Version: 04/11/2019
Date Data Arrived at EDR: 04/18/2019
Date Made Active in Reports: 05/14/2019
Number of Days to Update: 26

Source: EPA
Telephone: N/A
Last EDR Contact: 07/02/2019
Next Scheduled EDR Contact: 10/14/2019
Data Release Frequency: Quarterly

Federal CERCLIS list

FEDERAL FACILITY: Federal Facility Site Information listing

A listing of National Priority List (NPL) and Base Realignment and Closure (BRAC) sites found in the Comprehensive Environmental Response, Compensation and Liability Information System (CERCLIS) Database where EPA Federal Facilities Restoration and Reuse Office is involved in cleanup activities.

Date of Government Version: 04/03/2019
Date Data Arrived at EDR: 04/05/2019
Date Made Active in Reports: 05/14/2019
Number of Days to Update: 39

Source: Environmental Protection Agency
Telephone: 703-603-8704
Last EDR Contact: 07/03/2019
Next Scheduled EDR Contact: 10/14/2019
Data Release Frequency: Varies

SEMS: Superfund Enterprise Management System

SEMS (Superfund Enterprise Management System) tracks hazardous waste sites, potentially hazardous waste sites, and remedial activities performed in support of EPA's Superfund Program across the United States. The list was formerly known as CERCLIS, renamed to SEMS by the EPA in 2015. The list contains data on potentially hazardous waste sites that have been reported to the USEPA by states, municipalities, private companies and private persons, pursuant to Section 103 of the Comprehensive Environmental Response, Compensation, and Liability Act (CERCLA). This dataset also contains sites which are either proposed to or on the National Priorities List (NPL) and the sites which are in the screening and assessment phase for possible inclusion on the NPL.

Date of Government Version: 04/11/2019
Date Data Arrived at EDR: 04/18/2019
Date Made Active in Reports: 05/23/2019
Number of Days to Update: 35

Source: EPA
Telephone: 800-424-9346
Last EDR Contact: 07/02/2019
Next Scheduled EDR Contact: 10/28/2019
Data Release Frequency: Quarterly

Federal CERCLIS NFRAP site list

SEMS-ARCHIVE: Superfund Enterprise Management System Archive

GOVERNMENT RECORDS SEARCHED / DATA CURRENCY TRACKING

SEMS-ARCHIVE (Superfund Enterprise Management System Archive) tracks sites that have no further interest under the Federal Superfund Program based on available information. The list was formerly known as the CERCLIS-NFRAP, renamed to SEMS ARCHIVE by the EPA in 2015. EPA may perform a minimal level of assessment work at a site while it is archived if site conditions change and/or new information becomes available. Archived sites have been removed and archived from the inventory of SEMS sites. Archived status indicates that, to the best of EPA's knowledge, assessment at a site has been completed and that EPA has determined no further steps will be taken to list the site on the National Priorities List (NPL), unless information indicates this decision was not appropriate or other considerations require a recommendation for listing at a later time. The decision does not necessarily mean that there is no hazard associated with a given site; it only means that, based upon available information, the location is not judged to be potential NPL site.

Date of Government Version: 04/11/2019	Source: EPA
Date Data Arrived at EDR: 04/18/2019	Telephone: 800-424-9346
Date Made Active in Reports: 05/23/2019	Last EDR Contact: 07/02/2019
Number of Days to Update: 35	Next Scheduled EDR Contact: 10/28/2019
	Data Release Frequency: Quarterly

Federal RCRA CORRACTS facilities list

CORRACTS: Corrective Action Report

CORRACTS identifies hazardous waste handlers with RCRA corrective action activity.

Date of Government Version: 03/25/2019	Source: EPA
Date Data Arrived at EDR: 03/27/2019	Telephone: 800-424-9346
Date Made Active in Reports: 04/17/2019	Last EDR Contact: 06/26/2019
Number of Days to Update: 21	Next Scheduled EDR Contact: 10/07/2019
	Data Release Frequency: Quarterly

Federal RCRA non-CORRACTS TSD facilities list

RCRA-TSDF: RCRA - Treatment, Storage and Disposal

RCRAInfo is EPA's comprehensive information system, providing access to data supporting the Resource Conservation and Recovery Act (RCRA) of 1976 and the Hazardous and Solid Waste Amendments (HSWA) of 1984. The database includes selective information on sites which generate, transport, store, treat and/or dispose of hazardous waste as defined by the Resource Conservation and Recovery Act (RCRA). Transporters are individuals or entities that move hazardous waste from the generator offsite to a facility that can recycle, treat, store, or dispose of the waste. TSDFs treat, store, or dispose of the waste.

Date of Government Version: 03/25/2019	Source: Environmental Protection Agency
Date Data Arrived at EDR: 03/27/2019	Telephone: (415) 495-8895
Date Made Active in Reports: 04/17/2019	Last EDR Contact: 06/26/2019
Number of Days to Update: 21	Next Scheduled EDR Contact: 10/07/2019
	Data Release Frequency: Quarterly

Federal RCRA generators list

RCRA-LQG: RCRA - Large Quantity Generators

RCRAInfo is EPA's comprehensive information system, providing access to data supporting the Resource Conservation and Recovery Act (RCRA) of 1976 and the Hazardous and Solid Waste Amendments (HSWA) of 1984. The database includes selective information on sites which generate, transport, store, treat and/or dispose of hazardous waste as defined by the Resource Conservation and Recovery Act (RCRA). Large quantity generators (LQGs) generate over 1,000 kilograms (kg) of hazardous waste, or over 1 kg of acutely hazardous waste per month.

Date of Government Version: 03/25/2019	Source: Environmental Protection Agency
Date Data Arrived at EDR: 03/27/2019	Telephone: (415) 495-8895
Date Made Active in Reports: 04/17/2019	Last EDR Contact: 06/26/2019
Number of Days to Update: 21	Next Scheduled EDR Contact: 10/07/2019
	Data Release Frequency: Quarterly

GOVERNMENT RECORDS SEARCHED / DATA CURRENCY TRACKING

RCRA-SQG: RCRA - Small Quantity Generators

RCRAInfo is EPA's comprehensive information system, providing access to data supporting the Resource Conservation and Recovery Act (RCRA) of 1976 and the Hazardous and Solid Waste Amendments (HSWA) of 1984. The database includes selective information on sites which generate, transport, store, treat and/or dispose of hazardous waste as defined by the Resource Conservation and Recovery Act (RCRA). Small quantity generators (SQGs) generate between 100 kg and 1,000 kg of hazardous waste per month.

Date of Government Version: 03/25/2019	Source: Environmental Protection Agency
Date Data Arrived at EDR: 03/27/2019	Telephone: (415) 495-8895
Date Made Active in Reports: 04/17/2019	Last EDR Contact: 06/26/2019
Number of Days to Update: 21	Next Scheduled EDR Contact: 10/07/2019
	Data Release Frequency: Quarterly

RCRA-CESQG: RCRA - Conditionally Exempt Small Quantity Generators

RCRAInfo is EPA's comprehensive information system, providing access to data supporting the Resource Conservation and Recovery Act (RCRA) of 1976 and the Hazardous and Solid Waste Amendments (HSWA) of 1984. The database includes selective information on sites which generate, transport, store, treat and/or dispose of hazardous waste as defined by the Resource Conservation and Recovery Act (RCRA). Conditionally exempt small quantity generators (CESQGs) generate less than 100 kg of hazardous waste, or less than 1 kg of acutely hazardous waste per month.

Date of Government Version: 03/25/2019	Source: Environmental Protection Agency
Date Data Arrived at EDR: 03/27/2019	Telephone: (415) 495-8895
Date Made Active in Reports: 04/17/2019	Last EDR Contact: 06/26/2019
Number of Days to Update: 21	Next Scheduled EDR Contact: 10/07/2019
	Data Release Frequency: Quarterly

Federal institutional controls / engineering controls registries

LUCIS: Land Use Control Information System

LUCIS contains records of land use control information pertaining to the former Navy Base Realignment and Closure properties.

Date of Government Version: 02/22/2019	Source: Department of the Navy
Date Data Arrived at EDR: 03/07/2019	Telephone: 843-820-7326
Date Made Active in Reports: 04/17/2019	Last EDR Contact: 05/10/2019
Number of Days to Update: 41	Next Scheduled EDR Contact: 08/26/2019
	Data Release Frequency: Varies

US ENG CONTROLS: Engineering Controls Sites List

A listing of sites with engineering controls in place. Engineering controls include various forms of caps, building foundations, liners, and treatment methods to create pathway elimination for regulated substances to enter environmental media or effect human health.

Date of Government Version: 01/31/2019	Source: Environmental Protection Agency
Date Data Arrived at EDR: 02/04/2019	Telephone: 703-603-0695
Date Made Active in Reports: 03/08/2019	Last EDR Contact: 05/29/2019
Number of Days to Update: 32	Next Scheduled EDR Contact: 09/09/2019
	Data Release Frequency: Varies

US INST CONTROL: Sites with Institutional Controls

A listing of sites with institutional controls in place. Institutional controls include administrative measures, such as groundwater use restrictions, construction restrictions, property use restrictions, and post remediation care requirements intended to prevent exposure to contaminants remaining on site. Deed restrictions are generally required as part of the institutional controls.

Date of Government Version: 01/31/2019	Source: Environmental Protection Agency
Date Data Arrived at EDR: 02/04/2019	Telephone: 703-603-0695
Date Made Active in Reports: 03/08/2019	Last EDR Contact: 05/29/2019
Number of Days to Update: 32	Next Scheduled EDR Contact: 09/09/2019
	Data Release Frequency: Varies

GOVERNMENT RECORDS SEARCHED / DATA CURRENCY TRACKING

Federal ERNS list

ERNS: Emergency Response Notification System

Emergency Response Notification System. ERNS records and stores information on reported releases of oil and hazardous substances.

Date of Government Version: 03/25/2019

Date Data Arrived at EDR: 03/26/2019

Date Made Active in Reports: 05/01/2019

Number of Days to Update: 36

Source: National Response Center, United States Coast Guard

Telephone: 202-267-2180

Last EDR Contact: 06/26/2019

Next Scheduled EDR Contact: 10/07/2019

Data Release Frequency: Quarterly

State- and tribal - equivalent NPL

RESPONSE: State Response Sites

Identifies confirmed release sites where DTSC is involved in remediation, either in a lead or oversight capacity. These confirmed release sites are generally high-priority and high potential risk.

Date of Government Version: 04/29/2019

Date Data Arrived at EDR: 04/30/2019

Date Made Active in Reports: 06/27/2019

Number of Days to Update: 58

Source: Department of Toxic Substances Control

Telephone: 916-323-3400

Last EDR Contact: 04/30/2019

Next Scheduled EDR Contact: 08/12/2019

Data Release Frequency: Quarterly

State- and tribal - equivalent CERCLIS

ENVIROSTOR: EnviroStor Database

The Department of Toxic Substances Control's (DTSC's) Site Mitigation and Brownfields Reuse Program's (SMBRP's) EnviroStor database identifies sites that have known contamination or sites for which there may be reasons to investigate further. The database includes the following site types: Federal Superfund sites (National Priorities List (NPL)); State Response, including Military Facilities and State Superfund; Voluntary Cleanup; and School sites. EnviroStor provides similar information to the information that was available in CalSites, and provides additional site information, including, but not limited to, identification of formerly-contaminated properties that have been released for reuse, properties where environmental deed restrictions have been recorded to prevent inappropriate land uses, and risk characterization information that is used to assess potential impacts to public health and the environment at contaminated sites.

Date of Government Version: 04/29/2019

Date Data Arrived at EDR: 04/30/2019

Date Made Active in Reports: 06/27/2019

Number of Days to Update: 58

Source: Department of Toxic Substances Control

Telephone: 916-323-3400

Last EDR Contact: 04/30/2019

Next Scheduled EDR Contact: 08/12/2019

Data Release Frequency: Quarterly

State and tribal landfill and/or solid waste disposal site lists

SWF/LF (SWIS): Solid Waste Information System

Active, Closed and Inactive Landfills. SWF/LF records typically contain an inventory of solid waste disposal facilities or landfills. These may be active or inactive facilities or open dumps that failed to meet RCRA Section 4004 criteria for solid waste landfills or disposal sites.

Date of Government Version: 05/13/2019

Date Data Arrived at EDR: 05/14/2019

Date Made Active in Reports: 07/17/2019

Number of Days to Update: 64

Source: Department of Resources Recycling and Recovery

Telephone: 916-341-6320

Last EDR Contact: 05/14/2019

Next Scheduled EDR Contact: 08/26/2019

Data Release Frequency: Quarterly

State and tribal leaking storage tank lists

GOVERNMENT RECORDS SEARCHED / DATA CURRENCY TRACKING

LUST REG 6V: Leaking Underground Storage Tank Case Listing

Leaking Underground Storage Tank locations. Inyo, Kern, Los Angeles, Mono, San Bernardino counties.

Date of Government Version: 06/07/2005	Source: California Regional Water Quality Control Board Victorville Branch Office (6)
Date Data Arrived at EDR: 06/07/2005	Telephone: 760-241-7365
Date Made Active in Reports: 06/29/2005	Last EDR Contact: 09/12/2011
Number of Days to Update: 22	Next Scheduled EDR Contact: 12/26/2011
	Data Release Frequency: No Update Planned

LUST REG 7: Leaking Underground Storage Tank Case Listing

Leaking Underground Storage Tank locations. Imperial, Riverside, San Diego, Santa Barbara counties.

Date of Government Version: 02/26/2004	Source: California Regional Water Quality Control Board Colorado River Basin Region (7)
Date Data Arrived at EDR: 02/26/2004	Telephone: 760-776-8943
Date Made Active in Reports: 03/24/2004	Last EDR Contact: 08/01/2011
Number of Days to Update: 27	Next Scheduled EDR Contact: 11/14/2011
	Data Release Frequency: No Update Planned

LUST REG 8: Leaking Underground Storage Tanks

California Regional Water Quality Control Board Santa Ana Region (8). For more current information, please refer to the State Water Resources Control Board's LUST database.

Date of Government Version: 02/14/2005	Source: California Regional Water Quality Control Board Santa Ana Region (8)
Date Data Arrived at EDR: 02/15/2005	Telephone: 909-782-4496
Date Made Active in Reports: 03/28/2005	Last EDR Contact: 08/15/2011
Number of Days to Update: 41	Next Scheduled EDR Contact: 11/28/2011
	Data Release Frequency: No Update Planned

LUST REG 5: Leaking Underground Storage Tank Database

Leaking Underground Storage Tank locations. Alameda, Alpine, Amador, Butte, Colusa, Contra Costa, Calveras, El Dorado, Fresno, Glenn, Kern, Kings, Lake, Lassen, Madera, Mariposa, Merced, Modoc, Napa, Nevada, Placer, Plumas, Sacramento, San Joaquin, Shasta, Solano, Stanislaus, Sutter, Tehama, Tulare, Tuolumne, Yolo, Yuba counties.

Date of Government Version: 07/01/2008	Source: California Regional Water Quality Control Board Central Valley Region (5)
Date Data Arrived at EDR: 07/22/2008	Telephone: 916-464-4834
Date Made Active in Reports: 07/31/2008	Last EDR Contact: 07/01/2011
Number of Days to Update: 9	Next Scheduled EDR Contact: 10/17/2011
	Data Release Frequency: No Update Planned

LUST REG 4: Underground Storage Tank Leak List

Los Angeles, Ventura counties. For more current information, please refer to the State Water Resources Control Board's LUST database.

Date of Government Version: 09/07/2004	Source: California Regional Water Quality Control Board Los Angeles Region (4)
Date Data Arrived at EDR: 09/07/2004	Telephone: 213-576-6710
Date Made Active in Reports: 10/12/2004	Last EDR Contact: 09/06/2011
Number of Days to Update: 35	Next Scheduled EDR Contact: 12/19/2011
	Data Release Frequency: No Update Planned

LUST REG 3: Leaking Underground Storage Tank Database

Leaking Underground Storage Tank locations. Monterey, San Benito, San Luis Obispo, Santa Barbara, Santa Cruz counties.

Date of Government Version: 05/19/2003	Source: California Regional Water Quality Control Board Central Coast Region (3)
Date Data Arrived at EDR: 05/19/2003	Telephone: 805-542-4786
Date Made Active in Reports: 06/02/2003	Last EDR Contact: 07/18/2011
Number of Days to Update: 14	Next Scheduled EDR Contact: 10/31/2011
	Data Release Frequency: No Update Planned

LUST REG 6L: Leaking Underground Storage Tank Case Listing

For more current information, please refer to the State Water Resources Control Board's LUST database.

GOVERNMENT RECORDS SEARCHED / DATA CURRENCY TRACKING

Date of Government Version: 09/09/2003
Date Data Arrived at EDR: 09/10/2003
Date Made Active in Reports: 10/07/2003
Number of Days to Update: 27

Source: California Regional Water Quality Control Board Lahontan Region (6)
Telephone: 530-542-5572
Last EDR Contact: 09/12/2011
Next Scheduled EDR Contact: 12/26/2011
Data Release Frequency: No Update Planned

LUST REG 1: Active Toxic Site Investigation

Del Norte, Humboldt, Lake, Mendocino, Modoc, Siskiyou, Sonoma, Trinity counties. For more current information, please refer to the State Water Resources Control Board's LUST database.

Date of Government Version: 02/01/2001
Date Data Arrived at EDR: 02/28/2001
Date Made Active in Reports: 03/29/2001
Number of Days to Update: 29

Source: California Regional Water Quality Control Board North Coast (1)
Telephone: 707-570-3769
Last EDR Contact: 08/01/2011
Next Scheduled EDR Contact: 11/14/2011
Data Release Frequency: No Update Planned

LUST: Leaking Underground Fuel Tank Report (GEOTRACKER)

Leaking Underground Storage Tank (LUST) Sites included in GeoTracker. GeoTracker is the Water Boards data management system for sites that impact, or have the potential to impact, water quality in California, with emphasis on groundwater.

Date of Government Version: 12/10/2018
Date Data Arrived at EDR: 12/11/2018
Date Made Active in Reports: 01/15/2019
Number of Days to Update: 35

Source: State Water Resources Control Board
Telephone: see region list
Last EDR Contact: 06/11/2019
Next Scheduled EDR Contact: 09/23/2019
Data Release Frequency: Quarterly

LUST REG 2: Fuel Leak List

Leaking Underground Storage Tank locations. Alameda, Contra Costa, Marin, Napa, San Francisco, San Mateo, Santa Clara, Solano, Sonoma counties.

Date of Government Version: 09/30/2004
Date Data Arrived at EDR: 10/20/2004
Date Made Active in Reports: 11/19/2004
Number of Days to Update: 30

Source: California Regional Water Quality Control Board San Francisco Bay Region (2)
Telephone: 510-622-2433
Last EDR Contact: 09/19/2011
Next Scheduled EDR Contact: 01/02/2012
Data Release Frequency: No Update Planned

LUST REG 9: Leaking Underground Storage Tank Report

Orange, Riverside, San Diego counties. For more current information, please refer to the State Water Resources Control Board's LUST database.

Date of Government Version: 03/01/2001
Date Data Arrived at EDR: 04/23/2001
Date Made Active in Reports: 05/21/2001
Number of Days to Update: 28

Source: California Regional Water Quality Control Board San Diego Region (9)
Telephone: 858-637-5595
Last EDR Contact: 09/26/2011
Next Scheduled EDR Contact: 01/09/2012
Data Release Frequency: No Update Planned

INDIAN LUST R10: Leaking Underground Storage Tanks on Indian Land

LUSTs on Indian land in Alaska, Idaho, Oregon and Washington.

Date of Government Version: 10/17/2018
Date Data Arrived at EDR: 03/07/2019
Date Made Active in Reports: 05/01/2019
Number of Days to Update: 55

Source: EPA Region 10
Telephone: 206-553-2857
Last EDR Contact: 04/26/2019
Next Scheduled EDR Contact: 08/05/2019
Data Release Frequency: Varies

INDIAN LUST R9: Leaking Underground Storage Tanks on Indian Land

LUSTs on Indian land in Arizona, California, New Mexico and Nevada

Date of Government Version: 10/10/2018
Date Data Arrived at EDR: 03/08/2019
Date Made Active in Reports: 05/01/2019
Number of Days to Update: 54

Source: Environmental Protection Agency
Telephone: 415-972-3372
Last EDR Contact: 04/26/2019
Next Scheduled EDR Contact: 08/05/2019
Data Release Frequency: Varies

GOVERNMENT RECORDS SEARCHED / DATA CURRENCY TRACKING

INDIAN LUST R8: Leaking Underground Storage Tanks on Indian Land

LUSTs on Indian land in Colorado, Montana, North Dakota, South Dakota, Utah and Wyoming.

Date of Government Version: 10/16/2018	Source: EPA Region 8
Date Data Arrived at EDR: 03/07/2019	Telephone: 303-312-6271
Date Made Active in Reports: 05/01/2019	Last EDR Contact: 04/26/2019
Number of Days to Update: 55	Next Scheduled EDR Contact: 08/05/2019
	Data Release Frequency: Varies

INDIAN LUST R7: Leaking Underground Storage Tanks on Indian Land

LUSTs on Indian land in Iowa, Kansas, and Nebraska

Date of Government Version: 02/19/2019	Source: EPA Region 7
Date Data Arrived at EDR: 03/07/2019	Telephone: 913-551-7003
Date Made Active in Reports: 05/01/2019	Last EDR Contact: 04/26/2019
Number of Days to Update: 55	Next Scheduled EDR Contact: 08/05/2019
	Data Release Frequency: Varies

INDIAN LUST R6: Leaking Underground Storage Tanks on Indian Land

LUSTs on Indian land in New Mexico and Oklahoma.

Date of Government Version: 11/01/2018	Source: EPA Region 6
Date Data Arrived at EDR: 03/07/2019	Telephone: 214-665-6597
Date Made Active in Reports: 05/01/2019	Last EDR Contact: 04/26/2019
Number of Days to Update: 55	Next Scheduled EDR Contact: 08/05/2019
	Data Release Frequency: Varies

INDIAN LUST R4: Leaking Underground Storage Tanks on Indian Land

LUSTs on Indian land in Florida, Mississippi and North Carolina.

Date of Government Version: 09/24/2018	Source: EPA Region 4
Date Data Arrived at EDR: 03/12/2019	Telephone: 404-562-8677
Date Made Active in Reports: 05/01/2019	Last EDR Contact: 04/26/2019
Number of Days to Update: 50	Next Scheduled EDR Contact: 08/05/2019
	Data Release Frequency: Varies

INDIAN LUST R1: Leaking Underground Storage Tanks on Indian Land

A listing of leaking underground storage tank locations on Indian Land.

Date of Government Version: 10/13/2018	Source: EPA Region 1
Date Data Arrived at EDR: 03/07/2019	Telephone: 617-918-1313
Date Made Active in Reports: 05/01/2019	Last EDR Contact: 04/26/2019
Number of Days to Update: 55	Next Scheduled EDR Contact: 08/05/2019
	Data Release Frequency: Varies

INDIAN LUST R5: Leaking Underground Storage Tanks on Indian Land

Leaking underground storage tanks located on Indian Land in Michigan, Minnesota and Wisconsin.

Date of Government Version: 10/12/2018	Source: EPA, Region 5
Date Data Arrived at EDR: 03/07/2019	Telephone: 312-886-7439
Date Made Active in Reports: 05/01/2019	Last EDR Contact: 04/26/2019
Number of Days to Update: 55	Next Scheduled EDR Contact: 08/05/2019
	Data Release Frequency: Varies

CPS-SLIC: Statewide SLIC Cases (GEOTRACKER)

Cleanup Program Sites (CPS; also known as Site Cleanups [SC] and formerly known as Spills, Leaks, Investigations, and Cleanups [SLIC] sites) included in GeoTracker. GeoTracker is the Water Boards data management system for sites that impact, or have the potential to impact, water quality in California, with emphasis on groundwater.

Date of Government Version: 12/10/2018	Source: State Water Resources Control Board
Date Data Arrived at EDR: 12/11/2018	Telephone: 866-480-1028
Date Made Active in Reports: 01/15/2019	Last EDR Contact: 06/11/2019
Number of Days to Update: 35	Next Scheduled EDR Contact: 09/23/2019
	Data Release Frequency: Varies

GOVERNMENT RECORDS SEARCHED / DATA CURRENCY TRACKING

SLIC REG 1: Active Toxic Site Investigations

The SLIC (Spills, Leaks, Investigations and Cleanup) program is designed to protect and restore water quality from spills, leaks, and similar discharges.

Date of Government Version: 04/03/2003
Date Data Arrived at EDR: 04/07/2003
Date Made Active in Reports: 04/25/2003
Number of Days to Update: 18

Source: California Regional Water Quality Control Board, North Coast Region (1)
Telephone: 707-576-2220
Last EDR Contact: 08/01/2011
Next Scheduled EDR Contact: 11/14/2011
Data Release Frequency: No Update Planned

SLIC REG 2: Spills, Leaks, Investigation & Cleanup Cost Recovery Listing

The SLIC (Spills, Leaks, Investigations and Cleanup) program is designed to protect and restore water quality from spills, leaks, and similar discharges.

Date of Government Version: 09/30/2004
Date Data Arrived at EDR: 10/20/2004
Date Made Active in Reports: 11/19/2004
Number of Days to Update: 30

Source: Regional Water Quality Control Board San Francisco Bay Region (2)
Telephone: 510-286-0457
Last EDR Contact: 09/19/2011
Next Scheduled EDR Contact: 01/02/2012
Data Release Frequency: No Update Planned

SLIC REG 3: Spills, Leaks, Investigation & Cleanup Cost Recovery Listing

The SLIC (Spills, Leaks, Investigations and Cleanup) program is designed to protect and restore water quality from spills, leaks, and similar discharges.

Date of Government Version: 05/18/2006
Date Data Arrived at EDR: 05/18/2006
Date Made Active in Reports: 06/15/2006
Number of Days to Update: 28

Source: California Regional Water Quality Control Board Central Coast Region (3)
Telephone: 805-549-3147
Last EDR Contact: 07/18/2011
Next Scheduled EDR Contact: 10/31/2011
Data Release Frequency: No Update Planned

SLIC REG 4: Spills, Leaks, Investigation & Cleanup Cost Recovery Listing

The SLIC (Spills, Leaks, Investigations and Cleanup) program is designed to protect and restore water quality from spills, leaks, and similar discharges.

Date of Government Version: 11/17/2004
Date Data Arrived at EDR: 11/18/2004
Date Made Active in Reports: 01/04/2005
Number of Days to Update: 47

Source: Region Water Quality Control Board Los Angeles Region (4)
Telephone: 213-576-6600
Last EDR Contact: 07/01/2011
Next Scheduled EDR Contact: 10/17/2011
Data Release Frequency: No Update Planned

SLIC REG 5: Spills, Leaks, Investigation & Cleanup Cost Recovery Listing

The SLIC (Spills, Leaks, Investigations and Cleanup) program is designed to protect and restore water quality from spills, leaks, and similar discharges.

Date of Government Version: 04/01/2005
Date Data Arrived at EDR: 04/05/2005
Date Made Active in Reports: 04/21/2005
Number of Days to Update: 16

Source: Regional Water Quality Control Board Central Valley Region (5)
Telephone: 916-464-3291
Last EDR Contact: 09/12/2011
Next Scheduled EDR Contact: 12/26/2011
Data Release Frequency: No Update Planned

SLIC REG 6V: Spills, Leaks, Investigation & Cleanup Cost Recovery Listing

The SLIC (Spills, Leaks, Investigations and Cleanup) program is designed to protect and restore water quality from spills, leaks, and similar discharges.

Date of Government Version: 05/24/2005
Date Data Arrived at EDR: 05/25/2005
Date Made Active in Reports: 06/16/2005
Number of Days to Update: 22

Source: Regional Water Quality Control Board, Victorville Branch
Telephone: 619-241-6583
Last EDR Contact: 08/15/2011
Next Scheduled EDR Contact: 11/28/2011
Data Release Frequency: No Update Planned

GOVERNMENT RECORDS SEARCHED / DATA CURRENCY TRACKING

SLIC REG 6L: SLIC Sites

The SLIC (Spills, Leaks, Investigations and Cleanup) program is designed to protect and restore water quality from spills, leaks, and similar discharges.

Date of Government Version: 09/07/2004
Date Data Arrived at EDR: 09/07/2004
Date Made Active in Reports: 10/12/2004
Number of Days to Update: 35

Source: California Regional Water Quality Control Board, Lahontan Region
Telephone: 530-542-5574
Last EDR Contact: 08/15/2011
Next Scheduled EDR Contact: 11/28/2011
Data Release Frequency: No Update Planned

SLIC REG 7: SLIC List

The SLIC (Spills, Leaks, Investigations and Cleanup) program is designed to protect and restore water quality from spills, leaks, and similar discharges.

Date of Government Version: 11/24/2004
Date Data Arrived at EDR: 11/29/2004
Date Made Active in Reports: 01/04/2005
Number of Days to Update: 36

Source: California Regional Quality Control Board, Colorado River Basin Region
Telephone: 760-346-7491
Last EDR Contact: 08/01/2011
Next Scheduled EDR Contact: 11/14/2011
Data Release Frequency: No Update Planned

SLIC REG 8: Spills, Leaks, Investigation & Cleanup Cost Recovery Listing

The SLIC (Spills, Leaks, Investigations and Cleanup) program is designed to protect and restore water quality from spills, leaks, and similar discharges.

Date of Government Version: 04/03/2008
Date Data Arrived at EDR: 04/03/2008
Date Made Active in Reports: 04/14/2008
Number of Days to Update: 11

Source: California Region Water Quality Control Board Santa Ana Region (8)
Telephone: 951-782-3298
Last EDR Contact: 09/12/2011
Next Scheduled EDR Contact: 12/26/2011
Data Release Frequency: No Update Planned

SLIC REG 9: Spills, Leaks, Investigation & Cleanup Cost Recovery Listing

The SLIC (Spills, Leaks, Investigations and Cleanup) program is designed to protect and restore water quality from spills, leaks, and similar discharges.

Date of Government Version: 09/10/2007
Date Data Arrived at EDR: 09/11/2007
Date Made Active in Reports: 09/28/2007
Number of Days to Update: 17

Source: California Regional Water Quality Control Board San Diego Region (9)
Telephone: 858-467-2980
Last EDR Contact: 08/08/2011
Next Scheduled EDR Contact: 11/21/2011
Data Release Frequency: No Update Planned

State and tribal registered storage tank lists

FEMA UST: Underground Storage Tank Listing

A listing of all FEMA owned underground storage tanks.

Date of Government Version: 05/15/2017
Date Data Arrived at EDR: 05/30/2017
Date Made Active in Reports: 10/13/2017
Number of Days to Update: 136

Source: FEMA
Telephone: 202-646-5797
Last EDR Contact: 07/10/2019
Next Scheduled EDR Contact: 10/21/2019
Data Release Frequency: Varies

UST: Active UST Facilities

Active UST facilities gathered from the local regulatory agencies

Date of Government Version: 12/10/2018
Date Data Arrived at EDR: 12/11/2018
Date Made Active in Reports: 01/15/2019
Number of Days to Update: 35

Source: SWRCB
Telephone: 916-341-5851
Last EDR Contact: 06/11/2019
Next Scheduled EDR Contact: 09/23/2019
Data Release Frequency: Semi-Annually

GOVERNMENT RECORDS SEARCHED / DATA CURRENCY TRACKING

UST CLOSURE: Proposed Closure of Underground Storage Tank (UST) Cases

UST cases that are being considered for closure by either the State Water Resources Control Board or the Executive Director have been posted for a 60-day public comment period. UST Case Closures being proposed for consideration by the State Water Resources Control Board. These are primarily UST cases that meet closure criteria under the decisional framework in State Water Board Resolution No. 92-49 and other Board orders. UST Case Closures proposed for consideration by the Executive Director pursuant to State Water Board Resolution No. 2012-0061. These are cases that meet the criteria of the Low-Threat UST Case Closure Policy. UST Case Closure Review Denials and Approved Orders.

Date of Government Version: 03/11/2019	Source: State Water Resources Control Board
Date Data Arrived at EDR: 03/13/2019	Telephone: 916-327-7844
Date Made Active in Reports: 04/03/2019	Last EDR Contact: 06/12/2019
Number of Days to Update: 21	Next Scheduled EDR Contact: 09/23/2019
	Data Release Frequency: Varies

MILITARY UST SITES: Military UST Sites (GEOTRACKER)

Military ust sites

Date of Government Version: 12/10/2018	Source: State Water Resources Control Board
Date Data Arrived at EDR: 12/11/2018	Telephone: 866-480-1028
Date Made Active in Reports: 01/15/2019	Last EDR Contact: 06/11/2019
Number of Days to Update: 35	Next Scheduled EDR Contact: 09/23/2019
	Data Release Frequency: Varies

AST: Aboveground Petroleum Storage Tank Facilities

A listing of aboveground storage tank petroleum storage tank locations.

Date of Government Version: 07/06/2016	Source: California Environmental Protection Agency
Date Data Arrived at EDR: 07/12/2016	Telephone: 916-327-5092
Date Made Active in Reports: 09/19/2016	Last EDR Contact: 06/17/2019
Number of Days to Update: 69	Next Scheduled EDR Contact: 09/30/2019
	Data Release Frequency: Varies

INDIAN UST R6: Underground Storage Tanks on Indian Land

The Indian Underground Storage Tank (UST) database provides information about underground storage tanks on Indian land in EPA Region 6 (Louisiana, Arkansas, Oklahoma, New Mexico, Texas and 65 Tribes).

Date of Government Version: 11/01/2018	Source: EPA Region 6
Date Data Arrived at EDR: 03/07/2019	Telephone: 214-665-7591
Date Made Active in Reports: 05/01/2019	Last EDR Contact: 04/26/2019
Number of Days to Update: 55	Next Scheduled EDR Contact: 08/05/2019
	Data Release Frequency: Varies

INDIAN UST R10: Underground Storage Tanks on Indian Land

The Indian Underground Storage Tank (UST) database provides information about underground storage tanks on Indian land in EPA Region 10 (Alaska, Idaho, Oregon, Washington, and Tribal Nations).

Date of Government Version: 10/17/2018	Source: EPA Region 10
Date Data Arrived at EDR: 03/07/2019	Telephone: 206-553-2857
Date Made Active in Reports: 05/01/2019	Last EDR Contact: 04/26/2019
Number of Days to Update: 55	Next Scheduled EDR Contact: 08/05/2019
	Data Release Frequency: Varies

INDIAN UST R9: Underground Storage Tanks on Indian Land

The Indian Underground Storage Tank (UST) database provides information about underground storage tanks on Indian land in EPA Region 9 (Arizona, California, Hawaii, Nevada, the Pacific Islands, and Tribal Nations).

Date of Government Version: 10/10/2018	Source: EPA Region 9
Date Data Arrived at EDR: 03/08/2019	Telephone: 415-972-3368
Date Made Active in Reports: 05/01/2019	Last EDR Contact: 04/26/2019
Number of Days to Update: 54	Next Scheduled EDR Contact: 08/05/2019
	Data Release Frequency: Varies

GOVERNMENT RECORDS SEARCHED / DATA CURRENCY TRACKING

INDIAN UST R8: Underground Storage Tanks on Indian Land

The Indian Underground Storage Tank (UST) database provides information about underground storage tanks on Indian land in EPA Region 8 (Colorado, Montana, North Dakota, South Dakota, Utah, Wyoming and 27 Tribal Nations).

Date of Government Version: 10/16/2018	Source: EPA Region 8
Date Data Arrived at EDR: 03/07/2019	Telephone: 303-312-6137
Date Made Active in Reports: 05/01/2019	Last EDR Contact: 04/26/2019
Number of Days to Update: 55	Next Scheduled EDR Contact: 08/05/2019
	Data Release Frequency: Varies

INDIAN UST R1: Underground Storage Tanks on Indian Land

The Indian Underground Storage Tank (UST) database provides information about underground storage tanks on Indian land in EPA Region 1 (Connecticut, Maine, Massachusetts, New Hampshire, Rhode Island, Vermont and ten Tribal Nations).

Date of Government Version: 10/03/2018	Source: EPA, Region 1
Date Data Arrived at EDR: 03/07/2019	Telephone: 617-918-1313
Date Made Active in Reports: 05/01/2019	Last EDR Contact: 04/26/2019
Number of Days to Update: 55	Next Scheduled EDR Contact: 08/05/2019
	Data Release Frequency: Varies

INDIAN UST R4: Underground Storage Tanks on Indian Land

The Indian Underground Storage Tank (UST) database provides information about underground storage tanks on Indian land in EPA Region 4 (Alabama, Florida, Georgia, Kentucky, Mississippi, North Carolina, South Carolina, Tennessee and Tribal Nations)

Date of Government Version: 09/24/2018	Source: EPA Region 4
Date Data Arrived at EDR: 03/12/2019	Telephone: 404-562-9424
Date Made Active in Reports: 05/01/2019	Last EDR Contact: 04/26/2019
Number of Days to Update: 55	Next Scheduled EDR Contact: 08/05/2019
	Data Release Frequency: Varies

INDIAN UST R5: Underground Storage Tanks on Indian Land

The Indian Underground Storage Tank (UST) database provides information about underground storage tanks on Indian land in EPA Region 5 (Michigan, Minnesota and Wisconsin and Tribal Nations).

Date of Government Version: 10/12/2018	Source: EPA Region 5
Date Data Arrived at EDR: 03/07/2019	Telephone: 312-886-6136
Date Made Active in Reports: 05/01/2019	Last EDR Contact: 04/26/2019
Number of Days to Update: 55	Next Scheduled EDR Contact: 08/05/2019
	Data Release Frequency: Varies

INDIAN UST R7: Underground Storage Tanks on Indian Land

The Indian Underground Storage Tank (UST) database provides information about underground storage tanks on Indian land in EPA Region 7 (Iowa, Kansas, Missouri, Nebraska, and 9 Tribal Nations).

Date of Government Version: 11/07/2018	Source: EPA Region 7
Date Data Arrived at EDR: 03/07/2019	Telephone: 913-551-7003
Date Made Active in Reports: 05/01/2019	Last EDR Contact: 04/26/2019
Number of Days to Update: 55	Next Scheduled EDR Contact: 08/05/2019
	Data Release Frequency: Varies

State and tribal voluntary cleanup sites

VCP: Voluntary Cleanup Program Properties

Contains low threat level properties with either confirmed or unconfirmed releases and the project proponents have request that DTSC oversee investigation and/or cleanup activities and have agreed to provide coverage for DTSC's costs.

GOVERNMENT RECORDS SEARCHED / DATA CURRENCY TRACKING

Date of Government Version: 04/29/2019
Date Data Arrived at EDR: 04/30/2019
Date Made Active in Reports: 06/27/2019
Number of Days to Update: 58

Source: Department of Toxic Substances Control
Telephone: 916-323-3400
Last EDR Contact: 04/30/2019
Next Scheduled EDR Contact: 08/12/2019
Data Release Frequency: Quarterly

INDIAN VCP R1: Voluntary Cleanup Priority Listing

A listing of voluntary cleanup priority sites located on Indian Land located in Region 1.

Date of Government Version: 07/27/2015
Date Data Arrived at EDR: 09/29/2015
Date Made Active in Reports: 02/18/2016
Number of Days to Update: 142

Source: EPA, Region 1
Telephone: 617-918-1102
Last EDR Contact: 06/20/2019
Next Scheduled EDR Contact: 10/07/2019
Data Release Frequency: Varies

INDIAN VCP R7: Voluntary Cleanup Priority Listing

A listing of voluntary cleanup priority sites located on Indian Land located in Region 7.

Date of Government Version: 03/20/2008
Date Data Arrived at EDR: 04/22/2008
Date Made Active in Reports: 05/19/2008
Number of Days to Update: 27

Source: EPA, Region 7
Telephone: 913-551-7365
Last EDR Contact: 04/20/2009
Next Scheduled EDR Contact: 07/20/2009
Data Release Frequency: Varies

State and tribal Brownfields sites

BROWNFIELDS: Considered Brownfields Sites Listing

A listing of sites the SWRCB considers to be Brownfields since these are sites have come to them through the MOA Process.

Date of Government Version: 03/25/2019
Date Data Arrived at EDR: 03/26/2019
Date Made Active in Reports: 04/29/2019
Number of Days to Update: 34

Source: State Water Resources Control Board
Telephone: 916-323-7905
Last EDR Contact: 06/25/2019
Next Scheduled EDR Contact: 10/07/2019
Data Release Frequency: Quarterly

ADDITIONAL ENVIRONMENTAL RECORDS

Local Brownfield lists

US BROWNFIELDS: A Listing of Brownfields Sites

Brownfields are real property, the expansion, redevelopment, or reuse of which may be complicated by the presence or potential presence of a hazardous substance, pollutant, or contaminant. Cleaning up and reinvesting in these properties takes development pressures off of undeveloped, open land, and both improves and protects the environment. Assessment, Cleanup and Redevelopment Exchange System (ACRES) stores information reported by EPA Brownfields grant recipients on brownfields properties assessed or cleaned up with grant funding as well as information on Targeted Brownfields Assessments performed by EPA Regions. A listing of ACRES Brownfield sites is obtained from Cleanups in My Community. Cleanups in My Community provides information on Brownfields properties for which information is reported back to EPA, as well as areas served by Brownfields grant programs.

Date of Government Version: 12/17/2018
Date Data Arrived at EDR: 12/18/2018
Date Made Active in Reports: 01/11/2019
Number of Days to Update: 24

Source: Environmental Protection Agency
Telephone: 202-566-2777
Last EDR Contact: 06/04/2019
Next Scheduled EDR Contact: 09/30/2019
Data Release Frequency: Semi-Annually

Local Lists of Landfill / Solid Waste Disposal Sites

WMUDS/SWAT: Waste Management Unit Database

Waste Management Unit Database System. WMUDS is used by the State Water Resources Control Board staff and the Regional Water Quality Control Boards for program tracking and inventory of waste management units. WMUDS is composed of the following databases: Facility Information, Scheduled Inspections Information, Waste Management Unit Information, SWAT Program Information, SWAT Report Summary Information, SWAT Report Summary Data, Chapter 15 (formerly Subchapter 15) Information, Chapter 15 Monitoring Parameters, TPCA Program Information, RCRA Program Information, Closure Information, and Interested Parties Information.

GOVERNMENT RECORDS SEARCHED / DATA CURRENCY TRACKING

Date of Government Version: 04/01/2000
Date Data Arrived at EDR: 04/10/2000
Date Made Active in Reports: 05/10/2000
Number of Days to Update: 30

Source: State Water Resources Control Board
Telephone: 916-227-4448
Last EDR Contact: 04/25/2019
Next Scheduled EDR Contact: 08/12/2019
Data Release Frequency: No Update Planned

SWRCY: Recycler Database

A listing of recycling facilities in California.

Date of Government Version: 03/11/2019
Date Data Arrived at EDR: 03/13/2019
Date Made Active in Reports: 04/30/2019
Number of Days to Update: 48

Source: Department of Conservation
Telephone: 916-323-3836
Last EDR Contact: 06/12/2019
Next Scheduled EDR Contact: 09/23/2019
Data Release Frequency: Quarterly

HAULERS: Registered Waste Tire Haulers Listing

A listing of registered waste tire haulers.

Date of Government Version: 03/26/2019
Date Data Arrived at EDR: 03/27/2019
Date Made Active in Reports: 04/30/2019
Number of Days to Update: 34

Source: Integrated Waste Management Board
Telephone: 916-341-6422
Last EDR Contact: 05/09/2019
Next Scheduled EDR Contact: 08/26/2019
Data Release Frequency: Varies

INDIAN ODI: Report on the Status of Open Dumps on Indian Lands

Location of open dumps on Indian land.

Date of Government Version: 12/31/1998
Date Data Arrived at EDR: 12/03/2007
Date Made Active in Reports: 01/24/2008
Number of Days to Update: 52

Source: Environmental Protection Agency
Telephone: 703-308-8245
Last EDR Contact: 04/26/2019
Next Scheduled EDR Contact: 08/12/2019
Data Release Frequency: Varies

DEBRIS REGION 9: Torres Martinez Reservation Illegal Dump Site Locations

A listing of illegal dump sites location on the Torres Martinez Indian Reservation located in eastern Riverside County and northern Imperial County, California.

Date of Government Version: 01/12/2009
Date Data Arrived at EDR: 05/07/2009
Date Made Active in Reports: 09/21/2009
Number of Days to Update: 137

Source: EPA, Region 9
Telephone: 415-947-4219
Last EDR Contact: 07/19/2019
Next Scheduled EDR Contact: 11/04/2019
Data Release Frequency: No Update Planned

ODI: Open Dump Inventory

An open dump is defined as a disposal facility that does not comply with one or more of the Part 257 or Part 258 Subtitle D Criteria.

Date of Government Version: 06/30/1985
Date Data Arrived at EDR: 08/09/2004
Date Made Active in Reports: 09/17/2004
Number of Days to Update: 39

Source: Environmental Protection Agency
Telephone: 800-424-9346
Last EDR Contact: 06/09/2004
Next Scheduled EDR Contact: N/A
Data Release Frequency: No Update Planned

IHS OPEN DUMPS: Open Dumps on Indian Land

A listing of all open dumps located on Indian Land in the United States.

Date of Government Version: 04/01/2014
Date Data Arrived at EDR: 08/06/2014
Date Made Active in Reports: 01/29/2015
Number of Days to Update: 176

Source: Department of Health & Human Services, Indian Health Service
Telephone: 301-443-1452
Last EDR Contact: 04/23/2019
Next Scheduled EDR Contact: 08/12/2019
Data Release Frequency: Varies

GOVERNMENT RECORDS SEARCHED / DATA CURRENCY TRACKING

Local Lists of Hazardous waste / Contaminated Sites

US HIST CDL: National Clandestine Laboratory Register

A listing of clandestine drug lab locations that have been removed from the DEAs National Clandestine Laboratory Register.

Date of Government Version: 02/24/2019	Source: Drug Enforcement Administration
Date Data Arrived at EDR: 02/26/2019	Telephone: 202-307-1000
Date Made Active in Reports: 04/17/2019	Last EDR Contact: 05/24/2019
Number of Days to Update: 50	Next Scheduled EDR Contact: 09/09/2019
	Data Release Frequency: No Update Planned

HIST CAL-SITES: Calsites Database

The Calsites database contains potential or confirmed hazardous substance release properties. In 1996, California EPA reevaluated and significantly reduced the number of sites in the Calsites database. No longer updated by the state agency. It has been replaced by ENVIROSTOR.

Date of Government Version: 08/08/2005	Source: Department of Toxic Substance Control
Date Data Arrived at EDR: 08/03/2006	Telephone: 916-323-3400
Date Made Active in Reports: 08/24/2006	Last EDR Contact: 02/23/2009
Number of Days to Update: 21	Next Scheduled EDR Contact: 05/25/2009
	Data Release Frequency: No Update Planned

SCH: School Property Evaluation Program

This category contains proposed and existing school sites that are being evaluated by DTSC for possible hazardous materials contamination. In some cases, these properties may be listed in the CalSites category depending on the level of threat to public health and safety or the environment they pose.

Date of Government Version: 04/29/2019	Source: Department of Toxic Substances Control
Date Data Arrived at EDR: 04/30/2019	Telephone: 916-323-3400
Date Made Active in Reports: 06/27/2019	Last EDR Contact: 04/30/2019
Number of Days to Update: 58	Next Scheduled EDR Contact: 08/12/2019
	Data Release Frequency: Quarterly

CDL: Clandestine Drug Labs

A listing of drug lab locations. Listing of a location in this database does not indicate that any illegal drug lab materials were or were not present there, and does not constitute a determination that the location either requires or does not require additional cleanup work.

Date of Government Version: 12/31/2017	Source: Department of Toxic Substances Control
Date Data Arrived at EDR: 06/12/2018	Telephone: 916-255-6504
Date Made Active in Reports: 08/06/2018	Last EDR Contact: 07/08/2019
Number of Days to Update: 55	Next Scheduled EDR Contact: 10/21/2019
	Data Release Frequency: Varies

CERS HAZ WASTE: CERS HAZ WASTE

List of sites in the California Environmental Protection Agency (CalEPA) Regulated Site Portal which fall under the Hazardous Chemical Management, Hazardous Waste Onsite Treatment, Household Hazardous Waste Collection, Hazardous Waste Generator, and RCRA LQ HW Generator programs.

Date of Government Version: 04/09/2019	Source: CalEPA
Date Data Arrived at EDR: 04/11/2019	Telephone: 916-323-2514
Date Made Active in Reports: 05/08/2019	Last EDR Contact: 04/11/2019
Number of Days to Update: 27	Next Scheduled EDR Contact: 08/05/2019
	Data Release Frequency: Quarterly

TOXIC PITS: Toxic Pits Cleanup Act Sites

Toxic PITS Cleanup Act Sites. TOXIC PITS identifies sites suspected of containing hazardous substances where cleanup has not yet been completed.

GOVERNMENT RECORDS SEARCHED / DATA CURRENCY TRACKING

Date of Government Version: 07/01/1995
Date Data Arrived at EDR: 08/30/1995
Date Made Active in Reports: 09/26/1995
Number of Days to Update: 27

Source: State Water Resources Control Board
Telephone: 916-227-4364
Last EDR Contact: 01/26/2009
Next Scheduled EDR Contact: 04/27/2009
Data Release Frequency: No Update Planned

US CDL: Clandestine Drug Labs

A listing of clandestine drug lab locations. The U.S. Department of Justice ("the Department") provides this web site as a public service. It contains addresses of some locations where law enforcement agencies reported they found chemicals or other items that indicated the presence of either clandestine drug laboratories or dumpsites. In most cases, the source of the entries is not the Department, and the Department has not verified the entry and does not guarantee its accuracy. Members of the public must verify the accuracy of all entries by, for example, contacting local law enforcement and local health departments.

Date of Government Version: 02/24/2019
Date Data Arrived at EDR: 02/26/2019
Date Made Active in Reports: 04/17/2019
Number of Days to Update: 50

Source: Drug Enforcement Administration
Telephone: 202-307-1000
Last EDR Contact: 05/24/2019
Next Scheduled EDR Contact: 09/09/2019
Data Release Frequency: Quarterly

PFAS: PFAS Contamination Site Location Listing

A listing of PFAS contaminated sites included in the GeoTracker database.

Date of Government Version: 02/21/2019
Date Data Arrived at EDR: 02/22/2019
Date Made Active in Reports: 04/15/2019
Number of Days to Update: 52

Source: State Water Resources Control Board
Telephone: 866-480-1028
Last EDR Contact: 06/28/2019
Next Scheduled EDR Contact: 09/23/2019
Data Release Frequency: Varies

Local Lists of Registered Storage Tanks

SWEEPS UST: SWEEPS UST Listing

Statewide Environmental Evaluation and Planning System. This underground storage tank listing was updated and maintained by a company contacted by the SWRCB in the early 1990's. The listing is no longer updated or maintained. The local agency is the contact for more information on a site on the SWEEPS list.

Date of Government Version: 06/01/1994
Date Data Arrived at EDR: 07/07/2005
Date Made Active in Reports: 08/11/2005
Number of Days to Update: 35

Source: State Water Resources Control Board
Telephone: N/A
Last EDR Contact: 06/03/2005
Next Scheduled EDR Contact: N/A
Data Release Frequency: No Update Planned

UST MENDOCINO: Mendocino County UST Database

A listing of underground storage tank locations in Mendocino County.

Date of Government Version: 12/04/2018
Date Data Arrived at EDR: 12/06/2018
Date Made Active in Reports: 12/14/2018
Number of Days to Update: 8

Source: Department of Public Health
Telephone: 707-463-4466
Last EDR Contact: 05/24/2019
Next Scheduled EDR Contact: 09/09/2019
Data Release Frequency: Annually

HIST UST: Hazardous Substance Storage Container Database

The Hazardous Substance Storage Container Database is a historical listing of UST sites. Refer to local/county source for current data.

Date of Government Version: 10/15/1990
Date Data Arrived at EDR: 01/25/1991
Date Made Active in Reports: 02/12/1991
Number of Days to Update: 18

Source: State Water Resources Control Board
Telephone: 916-341-5851
Last EDR Contact: 07/26/2001
Next Scheduled EDR Contact: N/A
Data Release Frequency: No Update Planned

GOVERNMENT RECORDS SEARCHED / DATA CURRENCY TRACKING

SAN FRANCISCO AST: Aboveground Storage Tank Site Listing

Aboveground storage tank sites

Date of Government Version: 09/11/2018
Date Data Arrived at EDR: 09/12/2018
Date Made Active in Reports: 10/11/2018
Number of Days to Update: 29

Source: San Francisco County Department of Public Health
Telephone: 415-252-3896
Last EDR Contact: 05/02/2019
Next Scheduled EDR Contact: 08/19/2019
Data Release Frequency: Varies

CA FID UST: Facility Inventory Database

The Facility Inventory Database (FID) contains a historical listing of active and inactive underground storage tank locations from the State Water Resource Control Board. Refer to local/county source for current data.

Date of Government Version: 10/31/1994
Date Data Arrived at EDR: 09/05/1995
Date Made Active in Reports: 09/29/1995
Number of Days to Update: 24

Source: California Environmental Protection Agency
Telephone: 916-341-5851
Last EDR Contact: 12/28/1998
Next Scheduled EDR Contact: N/A
Data Release Frequency: No Update Planned

CERS TANKS: California Environmental Reporting System (CERS) Tanks

List of sites in the California Environmental Protection Agency (CalEPA) Regulated Site Portal which fall under the Aboveground Petroleum Storage and Underground Storage Tank regulatory programs.

Date of Government Version: 04/09/2019
Date Data Arrived at EDR: 04/11/2019
Date Made Active in Reports: 05/08/2019
Number of Days to Update: 27

Source: California Environmental Protection Agency
Telephone: 916-323-2514
Last EDR Contact: 04/11/2019
Next Scheduled EDR Contact: 08/05/2019
Data Release Frequency: Quarterly

Local Land Records

LIENS: Environmental Liens Listing

A listing of property locations with environmental liens for California where DTSC is a lien holder.

Date of Government Version: 02/28/2019
Date Data Arrived at EDR: 03/01/2019
Date Made Active in Reports: 04/02/2019
Number of Days to Update: 32

Source: Department of Toxic Substances Control
Telephone: 916-323-3400
Last EDR Contact: 06/03/2019
Next Scheduled EDR Contact: 09/16/2019
Data Release Frequency: Varies

LIENS 2: CERCLA Lien Information

A Federal CERCLA ('Superfund') lien can exist by operation of law at any site or property at which EPA has spent Superfund monies. These monies are spent to investigate and address releases and threatened releases of contamination. CERCLIS provides information as to the identity of these sites and properties.

Date of Government Version: 04/11/2019
Date Data Arrived at EDR: 04/18/2019
Date Made Active in Reports: 05/23/2019
Number of Days to Update: 35

Source: Environmental Protection Agency
Telephone: 202-564-6023
Last EDR Contact: 07/02/2019
Next Scheduled EDR Contact: 10/14/2019
Data Release Frequency: Semi-Annually

DEED: Deed Restriction Listing

GOVERNMENT RECORDS SEARCHED / DATA CURRENCY TRACKING

Site Mitigation and Brownfields Reuse Program Facility Sites with Deed Restrictions & Hazardous Waste Management Program Facility Sites with Deed / Land Use Restriction. The DTSC Site Mitigation and Brownfields Reuse Program (SMBRP) list includes sites cleaned up under the program's oversight and generally does not include current or former hazardous waste facilities that required a hazardous waste facility permit. The list represents deed restrictions that are active. Some sites have multiple deed restrictions. The DTSC Hazardous Waste Management Program (HWMP) has developed a list of current or former hazardous waste facilities that have a recorded land use restriction at the local county recorder's office. The land use restrictions on this list were required by the DTSC HWMP as a result of the presence of hazardous substances that remain on site after the facility (or part of the facility) has been closed or cleaned up. The types of land use restriction include deed notice, deed restriction, or a land use restriction that binds current and future owners.

Date of Government Version: 03/04/2019	Source: DTSC and SWRCB
Date Data Arrived at EDR: 03/05/2019	Telephone: 916-323-3400
Date Made Active in Reports: 04/01/2019	Last EDR Contact: 06/04/2019
Number of Days to Update: 27	Next Scheduled EDR Contact: 09/16/2019
	Data Release Frequency: Semi-Annually

Records of Emergency Release Reports

HMIRS: Hazardous Materials Information Reporting System

Hazardous Materials Incident Report System. HMIRS contains hazardous material spill incidents reported to DOT.

Date of Government Version: 03/25/2019	Source: U.S. Department of Transportation
Date Data Arrived at EDR: 03/26/2019	Telephone: 202-366-4555
Date Made Active in Reports: 05/14/2019	Last EDR Contact: 06/26/2019
Number of Days to Update: 49	Next Scheduled EDR Contact: 10/07/2019
	Data Release Frequency: Quarterly

CHMIRS: California Hazardous Material Incident Report System

California Hazardous Material Incident Reporting System. CHMIRS contains information on reported hazardous material incidents (accidental releases or spills).

Date of Government Version: 10/24/2018	Source: Office of Emergency Services
Date Data Arrived at EDR: 01/24/2019	Telephone: 916-845-8400
Date Made Active in Reports: 03/05/2019	Last EDR Contact: 06/24/2019
Number of Days to Update: 40	Next Scheduled EDR Contact: 08/05/2019
	Data Release Frequency: Semi-Annually

LDS: Land Disposal Sites Listing (GEOTRACKER)

Land Disposal sites (Landfills) included in GeoTracker. GeoTracker is the Water Boards data management system for sites that impact, or have the potential to impact, water quality in California, with emphasis on groundwater.

Date of Government Version: 12/10/2018	Source: State Water Quality Control Board
Date Data Arrived at EDR: 12/11/2018	Telephone: 866-480-1028
Date Made Active in Reports: 01/15/2019	Last EDR Contact: 06/11/2019
Number of Days to Update: 35	Next Scheduled EDR Contact: 09/23/2019
	Data Release Frequency: Quarterly

MCS: Military Cleanup Sites Listing (GEOTRACKER)

Military sites (consisting of: Military UST sites; Military Privatized sites; and Military Cleanup sites [formerly known as DoD non UST]) included in GeoTracker. GeoTracker is the Water Boards data management system for sites that impact, or have the potential to impact, water quality in California, with emphasis on groundwater.

Date of Government Version: 12/10/2018	Source: State Water Resources Control Board
Date Data Arrived at EDR: 12/11/2018	Telephone: 866-480-1028
Date Made Active in Reports: 01/15/2019	Last EDR Contact: 06/11/2019
Number of Days to Update: 35	Next Scheduled EDR Contact: 09/23/2019
	Data Release Frequency: Quarterly

GOVERNMENT RECORDS SEARCHED / DATA CURRENCY TRACKING

SPILLS 90: SPILLS90 data from FirstSearch

Spills 90 includes those spill and release records available exclusively from FirstSearch databases. Typically, they may include chemical, oil and/or hazardous substance spills recorded after 1990. Duplicate records that are already included in EDR incident and release records are not included in Spills 90.

Date of Government Version: 06/06/2012	Source: FirstSearch
Date Data Arrived at EDR: 01/03/2013	Telephone: N/A
Date Made Active in Reports: 02/22/2013	Last EDR Contact: 01/03/2013
Number of Days to Update: 50	Next Scheduled EDR Contact: N/A
	Data Release Frequency: No Update Planned

Other Ascertainable Records

RCRA NonGen / NLR: RCRA - Non Generators / No Longer Regulated

RCRAInfo is EPA's comprehensive information system, providing access to data supporting the Resource Conservation and Recovery Act (RCRA) of 1976 and the Hazardous and Solid Waste Amendments (HSWA) of 1984. The database includes selective information on sites which generate, transport, store, treat and/or dispose of hazardous waste as defined by the Resource Conservation and Recovery Act (RCRA). Non-Generators do not presently generate hazardous waste.

Date of Government Version: 03/25/2019	Source: Environmental Protection Agency
Date Data Arrived at EDR: 03/27/2019	Telephone: (415) 495-8895
Date Made Active in Reports: 04/17/2019	Last EDR Contact: 06/26/2019
Number of Days to Update: 21	Next Scheduled EDR Contact: 10/07/2019
	Data Release Frequency: Quarterly

FUDS: Formerly Used Defense Sites

The listing includes locations of Formerly Used Defense Sites properties where the US Army Corps of Engineers is actively working or will take necessary cleanup actions.

Date of Government Version: 03/07/2019	Source: U.S. Army Corps of Engineers
Date Data Arrived at EDR: 04/03/2019	Telephone: 202-528-4285
Date Made Active in Reports: 05/23/2019	Last EDR Contact: 05/21/2019
Number of Days to Update: 50	Next Scheduled EDR Contact: 09/02/2019
	Data Release Frequency: Varies

DOD: Department of Defense Sites

This data set consists of federally owned or administered lands, administered by the Department of Defense, that have any area equal to or greater than 640 acres of the United States, Puerto Rico, and the U.S. Virgin Islands.

Date of Government Version: 12/31/2005	Source: USGS
Date Data Arrived at EDR: 11/10/2006	Telephone: 888-275-8747
Date Made Active in Reports: 01/11/2007	Last EDR Contact: 07/09/2019
Number of Days to Update: 62	Next Scheduled EDR Contact: 10/21/2019
	Data Release Frequency: Semi-Annually

FEDLAND: Federal and Indian Lands

Federally and Indian administrated lands of the United States. Lands included are administrated by: Army Corps of Engineers, Bureau of Reclamation, National Wild and Scenic River, National Wildlife Refuge, Public Domain Land, Wilderness, Wilderness Study Area, Wildlife Management Area, Bureau of Indian Affairs, Bureau of Land Management, Department of Justice, Forest Service, Fish and Wildlife Service, National Park Service.

Date of Government Version: 12/31/2005	Source: U.S. Geological Survey
Date Data Arrived at EDR: 02/06/2006	Telephone: 888-275-8747
Date Made Active in Reports: 01/11/2007	Last EDR Contact: 07/10/2019
Number of Days to Update: 339	Next Scheduled EDR Contact: 10/21/2019
	Data Release Frequency: N/A

SCRD DRYCLEANERS: State Coalition for Remediation of Drycleaners Listing

The State Coalition for Remediation of Drycleaners was established in 1998, with support from the U.S. EPA Office of Superfund Remediation and Technology Innovation. It is comprised of representatives of states with established drycleaner remediation programs. Currently the member states are Alabama, Connecticut, Florida, Illinois, Kansas, Minnesota, Missouri, North Carolina, Oregon, South Carolina, Tennessee, Texas, and Wisconsin.

GOVERNMENT RECORDS SEARCHED / DATA CURRENCY TRACKING

Date of Government Version: 01/01/2017
Date Data Arrived at EDR: 02/03/2017
Date Made Active in Reports: 04/07/2017
Number of Days to Update: 63

Source: Environmental Protection Agency
Telephone: 615-532-8599
Last EDR Contact: 05/13/2019
Next Scheduled EDR Contact: 08/26/2019
Data Release Frequency: Varies

US FIN ASSUR: Financial Assurance Information

All owners and operators of facilities that treat, store, or dispose of hazardous waste are required to provide proof that they will have sufficient funds to pay for the clean up, closure, and post-closure care of their facilities.

Date of Government Version: 03/25/2019
Date Data Arrived at EDR: 03/26/2019
Date Made Active in Reports: 05/07/2019
Number of Days to Update: 42

Source: Environmental Protection Agency
Telephone: 202-566-1917
Last EDR Contact: 06/26/2019
Next Scheduled EDR Contact: 10/07/2019
Data Release Frequency: Quarterly

EPA WATCH LIST: EPA WATCH LIST

EPA maintains a "Watch List" to facilitate dialogue between EPA, state and local environmental agencies on enforcement matters relating to facilities with alleged violations identified as either significant or high priority. Being on the Watch List does not mean that the facility has actually violated the law only that an investigation by EPA or a state or local environmental agency has led those organizations to allege that an unproven violation has in fact occurred. Being on the Watch List does not represent a higher level of concern regarding the alleged violations that were detected, but instead indicates cases requiring additional dialogue between EPA, state and local agencies - primarily because of the length of time the alleged violation has gone unaddressed or unresolved.

Date of Government Version: 08/30/2013
Date Data Arrived at EDR: 03/21/2014
Date Made Active in Reports: 06/17/2014
Number of Days to Update: 88

Source: Environmental Protection Agency
Telephone: 617-520-3000
Last EDR Contact: 05/06/2019
Next Scheduled EDR Contact: 08/19/2019
Data Release Frequency: Quarterly

2020 COR ACTION: 2020 Corrective Action Program List

The EPA has set ambitious goals for the RCRA Corrective Action program by creating the 2020 Corrective Action Universe. This RCRA cleanup baseline includes facilities expected to need corrective action. The 2020 universe contains a wide variety of sites. Some properties are heavily contaminated while others were contaminated but have since been cleaned up. Still others have not been fully investigated yet, and may require little or no remediation. Inclusion in the 2020 Universe does not necessarily imply failure on the part of a facility to meet its RCRA obligations.

Date of Government Version: 09/30/2017
Date Data Arrived at EDR: 05/08/2018
Date Made Active in Reports: 07/20/2018
Number of Days to Update: 73

Source: Environmental Protection Agency
Telephone: 703-308-4044
Last EDR Contact: 05/10/2019
Next Scheduled EDR Contact: 08/19/2019
Data Release Frequency: Varies

TSCA: Toxic Substances Control Act

Toxic Substances Control Act. TSCA identifies manufacturers and importers of chemical substances included on the TSCA Chemical Substance Inventory list. It includes data on the production volume of these substances by plant site.

Date of Government Version: 12/31/2016
Date Data Arrived at EDR: 06/21/2017
Date Made Active in Reports: 01/05/2018
Number of Days to Update: 198

Source: EPA
Telephone: 202-260-5521
Last EDR Contact: 06/18/2019
Next Scheduled EDR Contact: 09/30/2019
Data Release Frequency: Every 4 Years

TRIS: Toxic Chemical Release Inventory System

Toxic Release Inventory System. TRIS identifies facilities which release toxic chemicals to the air, water and land in reportable quantities under SARA Title III Section 313.

GOVERNMENT RECORDS SEARCHED / DATA CURRENCY TRACKING

Date of Government Version: 12/31/2016
Date Data Arrived at EDR: 01/10/2018
Date Made Active in Reports: 01/12/2018
Number of Days to Update: 2

Source: EPA
Telephone: 202-566-0250
Last EDR Contact: 05/24/2019
Next Scheduled EDR Contact: 09/02/2019
Data Release Frequency: Annually

SSTS: Section 7 Tracking Systems

Section 7 of the Federal Insecticide, Fungicide and Rodenticide Act, as amended (92 Stat. 829) requires all registered pesticide-producing establishments to submit a report to the Environmental Protection Agency by March 1st each year. Each establishment must report the types and amounts of pesticides, active ingredients and devices being produced, and those having been produced and sold or distributed in the past year.

Date of Government Version: 12/31/2009
Date Data Arrived at EDR: 12/10/2010
Date Made Active in Reports: 02/25/2011
Number of Days to Update: 77

Source: EPA
Telephone: 202-564-4203
Last EDR Contact: 04/24/2019
Next Scheduled EDR Contact: 08/05/2019
Data Release Frequency: Annually

ROD: Records Of Decision

Record of Decision. ROD documents mandate a permanent remedy at an NPL (Superfund) site containing technical and health information to aid in the cleanup.

Date of Government Version: 04/11/2019
Date Data Arrived at EDR: 04/18/2019
Date Made Active in Reports: 05/23/2019
Number of Days to Update: 35

Source: EPA
Telephone: 703-416-0223
Last EDR Contact: 07/01/2019
Next Scheduled EDR Contact: 09/16/2019
Data Release Frequency: Annually

RMP: Risk Management Plans

When Congress passed the Clean Air Act Amendments of 1990, it required EPA to publish regulations and guidance for chemical accident prevention at facilities using extremely hazardous substances. The Risk Management Program Rule (RMP Rule) was written to implement Section 112(r) of these amendments. The rule, which built upon existing industry codes and standards, requires companies of all sizes that use certain flammable and toxic substances to develop a Risk Management Program, which includes a(n): Hazard assessment that details the potential effects of an accidental release, an accident history of the last five years, and an evaluation of worst-case and alternative accidental releases; Prevention program that includes safety precautions and maintenance, monitoring, and employee training measures; and Emergency response program that spells out emergency health care, employee training measures and procedures for informing the public and response agencies (e.g the fire department) should an accident occur.

Date of Government Version: 04/25/2019
Date Data Arrived at EDR: 05/02/2019
Date Made Active in Reports: 05/23/2019
Number of Days to Update: 21

Source: Environmental Protection Agency
Telephone: 202-564-8600
Last EDR Contact: 04/22/2019
Next Scheduled EDR Contact: 08/05/2019
Data Release Frequency: Varies

RAATS: RCRA Administrative Action Tracking System

RCRA Administration Action Tracking System. RAATS contains records based on enforcement actions issued under RCRA pertaining to major violators and includes administrative and civil actions brought by the EPA. For administration actions after September 30, 1995, data entry in the RAATS database was discontinued. EPA will retain a copy of the database for historical records. It was necessary to terminate RAATS because a decrease in agency resources made it impossible to continue to update the information contained in the database.

Date of Government Version: 04/17/1995
Date Data Arrived at EDR: 07/03/1995
Date Made Active in Reports: 08/07/1995
Number of Days to Update: 35

Source: EPA
Telephone: 202-564-4104
Last EDR Contact: 06/02/2008
Next Scheduled EDR Contact: 09/01/2008
Data Release Frequency: No Update Planned

GOVERNMENT RECORDS SEARCHED / DATA CURRENCY TRACKING

PRP: Potentially Responsible Parties

A listing of verified Potentially Responsible Parties

Date of Government Version: 04/11/2019	Source: EPA
Date Data Arrived at EDR: 04/18/2019	Telephone: 202-564-6023
Date Made Active in Reports: 05/23/2019	Last EDR Contact: 07/01/2019
Number of Days to Update: 35	Next Scheduled EDR Contact: 08/19/2019
	Data Release Frequency: Quarterly

PADS: PCB Activity Database System

PCB Activity Database. PADS Identifies generators, transporters, commercial storers and/or brokers and disposers of PCB's who are required to notify the EPA of such activities.

Date of Government Version: 03/20/2019	Source: EPA
Date Data Arrived at EDR: 04/10/2019	Telephone: 202-566-0500
Date Made Active in Reports: 05/14/2019	Last EDR Contact: 07/12/2019
Number of Days to Update: 34	Next Scheduled EDR Contact: 10/21/2019
	Data Release Frequency: Annually

ICIS: Integrated Compliance Information System

The Integrated Compliance Information System (ICIS) supports the information needs of the national enforcement and compliance program as well as the unique needs of the National Pollutant Discharge Elimination System (NPDES) program.

Date of Government Version: 11/18/2016	Source: Environmental Protection Agency
Date Data Arrived at EDR: 11/23/2016	Telephone: 202-564-2501
Date Made Active in Reports: 02/10/2017	Last EDR Contact: 07/03/2019
Number of Days to Update: 79	Next Scheduled EDR Contact: 10/21/2019
	Data Release Frequency: Quarterly

FTTS: FIFRA/ TSCA Tracking System - FIFRA (Federal Insecticide, Fungicide, & Rodenticide Act)/TSCA (Toxic Substances Control Act)

FTTS tracks administrative cases and pesticide enforcement actions and compliance activities related to FIFRA, TSCA and EPCRA (Emergency Planning and Community Right-to-Know Act). To maintain currency, EDR contacts the Agency on a quarterly basis.

Date of Government Version: 04/09/2009	Source: EPA/Office of Prevention, Pesticides and Toxic Substances
Date Data Arrived at EDR: 04/16/2009	Telephone: 202-566-1667
Date Made Active in Reports: 05/11/2009	Last EDR Contact: 08/18/2017
Number of Days to Update: 25	Next Scheduled EDR Contact: 12/04/2017
	Data Release Frequency: No Update Planned

FTTS INSP: FIFRA/ TSCA Tracking System - FIFRA (Federal Insecticide, Fungicide, & Rodenticide Act)/TSCA (Toxic Substances Control Act)

A listing of FIFRA/TSCA Tracking System (FTTS) inspections and enforcements.

Date of Government Version: 04/09/2009	Source: EPA
Date Data Arrived at EDR: 04/16/2009	Telephone: 202-566-1667
Date Made Active in Reports: 05/11/2009	Last EDR Contact: 08/18/2017
Number of Days to Update: 25	Next Scheduled EDR Contact: 12/04/2017
	Data Release Frequency: No Update Planned

MLTS: Material Licensing Tracking System

MLTS is maintained by the Nuclear Regulatory Commission and contains a list of approximately 8,100 sites which possess or use radioactive materials and which are subject to NRC licensing requirements. To maintain currency, EDR contacts the Agency on a quarterly basis.

Date of Government Version: 08/30/2016	Source: Nuclear Regulatory Commission
Date Data Arrived at EDR: 09/08/2016	Telephone: 301-415-7169
Date Made Active in Reports: 10/21/2016	Last EDR Contact: 04/22/2019
Number of Days to Update: 43	Next Scheduled EDR Contact: 08/05/2019
	Data Release Frequency: Quarterly

GOVERNMENT RECORDS SEARCHED / DATA CURRENCY TRACKING

COAL ASH DOE: Steam-Electric Plant Operation Data

A listing of power plants that store ash in surface ponds.

Date of Government Version: 12/31/2005	Source: Department of Energy
Date Data Arrived at EDR: 08/07/2009	Telephone: 202-586-8719
Date Made Active in Reports: 10/22/2009	Last EDR Contact: 06/07/2019
Number of Days to Update: 76	Next Scheduled EDR Contact: 09/16/2019
	Data Release Frequency: Varies

COAL ASH EPA: Coal Combustion Residues Surface Impoundments List

A listing of coal combustion residues surface impoundments with high hazard potential ratings.

Date of Government Version: 07/01/2014	Source: Environmental Protection Agency
Date Data Arrived at EDR: 09/10/2014	Telephone: N/A
Date Made Active in Reports: 10/20/2014	Last EDR Contact: 06/07/2019
Number of Days to Update: 40	Next Scheduled EDR Contact: 09/16/2019
	Data Release Frequency: Varies

PCB TRANSFORMER: PCB Transformer Registration Database

The database of PCB transformer registrations that includes all PCB registration submittals.

Date of Government Version: 05/24/2017	Source: Environmental Protection Agency
Date Data Arrived at EDR: 11/30/2017	Telephone: 202-566-0517
Date Made Active in Reports: 12/15/2017	Last EDR Contact: 04/26/2019
Number of Days to Update: 15	Next Scheduled EDR Contact: 08/05/2019
	Data Release Frequency: Varies

RADINFO: Radiation Information Database

The Radiation Information Database (RADINFO) contains information about facilities that are regulated by U.S. Environmental Protection Agency (EPA) regulations for radiation and radioactivity.

Date of Government Version: 04/02/2019	Source: Environmental Protection Agency
Date Data Arrived at EDR: 04/02/2019	Telephone: 202-343-9775
Date Made Active in Reports: 05/14/2019	Last EDR Contact: 07/01/2019
Number of Days to Update: 42	Next Scheduled EDR Contact: 10/14/2019
	Data Release Frequency: Quarterly

HIST FTTS: FIFRA/TSCA Tracking System Administrative Case Listing

A complete administrative case listing from the FIFRA/TSCA Tracking System (FTTS) for all ten EPA regions. The information was obtained from the National Compliance Database (NCDB). NCDB supports the implementation of FIFRA (Federal Insecticide, Fungicide, and Rodenticide Act) and TSCA (Toxic Substances Control Act). Some EPA regions are now closing out records. Because of that, and the fact that some EPA regions are not providing EPA Headquarters with updated records, it was decided to create a HIST FTTS database. It included records that may not be included in the newer FTTS database updates. This database is no longer updated.

Date of Government Version: 10/19/2006	Source: Environmental Protection Agency
Date Data Arrived at EDR: 03/01/2007	Telephone: 202-564-2501
Date Made Active in Reports: 04/10/2007	Last EDR Contact: 12/17/2007
Number of Days to Update: 40	Next Scheduled EDR Contact: 03/17/2008
	Data Release Frequency: No Update Planned

HIST FTTS INSP: FIFRA/TSCA Tracking System Inspection & Enforcement Case Listing

A complete inspection and enforcement case listing from the FIFRA/TSCA Tracking System (FTTS) for all ten EPA regions. The information was obtained from the National Compliance Database (NCDB). NCDB supports the implementation of FIFRA (Federal Insecticide, Fungicide, and Rodenticide Act) and TSCA (Toxic Substances Control Act). Some EPA regions are now closing out records. Because of that, and the fact that some EPA regions are not providing EPA Headquarters with updated records, it was decided to create a HIST FTTS database. It included records that may not be included in the newer FTTS database updates. This database is no longer updated.

GOVERNMENT RECORDS SEARCHED / DATA CURRENCY TRACKING

Date of Government Version: 10/19/2006
Date Data Arrived at EDR: 03/01/2007
Date Made Active in Reports: 04/10/2007
Number of Days to Update: 40

Source: Environmental Protection Agency
Telephone: 202-564-2501
Last EDR Contact: 12/17/2008
Next Scheduled EDR Contact: 03/17/2008
Data Release Frequency: No Update Planned

DOT OPS: Incident and Accident Data

Department of Transportation, Office of Pipeline Safety Incident and Accident data.

Date of Government Version: 12/03/2018
Date Data Arrived at EDR: 01/29/2019
Date Made Active in Reports: 03/21/2019
Number of Days to Update: 51

Source: Department of Transportation, Office of Pipeline Safety
Telephone: 202-366-4595
Last EDR Contact: 04/30/2019
Next Scheduled EDR Contact: 08/12/2019
Data Release Frequency: Quarterly

CONSENT: Superfund (CERCLA) Consent Decrees

Major legal settlements that establish responsibility and standards for cleanup at NPL (Superfund) sites. Released periodically by United States District Courts after settlement by parties to litigation matters.

Date of Government Version: 03/31/2019
Date Data Arrived at EDR: 04/23/2019
Date Made Active in Reports: 05/23/2019
Number of Days to Update: 30

Source: Department of Justice, Consent Decree Library
Telephone: Varies
Last EDR Contact: 07/08/2019
Next Scheduled EDR Contact: 10/21/2019
Data Release Frequency: Varies

BRS: Biennial Reporting System

The Biennial Reporting System is a national system administered by the EPA that collects data on the generation and management of hazardous waste. BRS captures detailed data from two groups: Large Quantity Generators (LQG) and Treatment, Storage, and Disposal Facilities.

Date of Government Version: 12/31/2015
Date Data Arrived at EDR: 02/22/2017
Date Made Active in Reports: 09/28/2017
Number of Days to Update: 218

Source: EPA/NTIS
Telephone: 800-424-9346
Last EDR Contact: 06/26/2019
Next Scheduled EDR Contact: 10/07/2019
Data Release Frequency: Biennially

INDIAN RESERV: Indian Reservations

This map layer portrays Indian administered lands of the United States that have any area equal to or greater than 640 acres.

Date of Government Version: 12/31/2014
Date Data Arrived at EDR: 07/14/2015
Date Made Active in Reports: 01/10/2017
Number of Days to Update: 546

Source: USGS
Telephone: 202-208-3710
Last EDR Contact: 07/10/2019
Next Scheduled EDR Contact: 10/21/2019
Data Release Frequency: Semi-Annually

FUSRAP: Formerly Utilized Sites Remedial Action Program

DOE established the Formerly Utilized Sites Remedial Action Program (FUSRAP) in 1974 to remediate sites where radioactive contamination remained from Manhattan Project and early U.S. Atomic Energy Commission (AEC) operations.

Date of Government Version: 08/08/2017
Date Data Arrived at EDR: 09/11/2018
Date Made Active in Reports: 09/14/2018
Number of Days to Update: 3

Source: Department of Energy
Telephone: 202-586-3559
Last EDR Contact: 05/02/2019
Next Scheduled EDR Contact: 08/19/2019
Data Release Frequency: Varies

UMTRA: Uranium Mill Tailings Sites

Uranium ore was mined by private companies for federal government use in national defense programs. When the mills shut down, large piles of the sand-like material (mill tailings) remain after uranium has been extracted from the ore. Levels of human exposure to radioactive materials from the piles are low; however, in some cases tailings were used as construction materials before the potential health hazards of the tailings were recognized.

GOVERNMENT RECORDS SEARCHED / DATA CURRENCY TRACKING

Date of Government Version: 06/23/2017
Date Data Arrived at EDR: 10/11/2017
Date Made Active in Reports: 11/03/2017
Number of Days to Update: 23

Source: Department of Energy
Telephone: 505-845-0011
Last EDR Contact: 05/24/2019
Next Scheduled EDR Contact: 09/02/2019
Data Release Frequency: Varies

LEAD SMELTER 1: Lead Smelter Sites

A listing of former lead smelter site locations.

Date of Government Version: 04/11/2019
Date Data Arrived at EDR: 04/18/2019
Date Made Active in Reports: 05/14/2019
Number of Days to Update: 26

Source: Environmental Protection Agency
Telephone: 703-603-8787
Last EDR Contact: 07/01/2019
Next Scheduled EDR Contact: 10/14/2019
Data Release Frequency: Varies

LEAD SMELTER 2: Lead Smelter Sites

A list of several hundred sites in the U.S. where secondary lead smelting was done from 1931 and 1964. These sites may pose a threat to public health through ingestion or inhalation of contaminated soil or dust

Date of Government Version: 04/05/2001
Date Data Arrived at EDR: 10/27/2010
Date Made Active in Reports: 12/02/2010
Number of Days to Update: 36

Source: American Journal of Public Health
Telephone: 703-305-6451
Last EDR Contact: 12/02/2009
Next Scheduled EDR Contact: N/A
Data Release Frequency: No Update Planned

US AIRS (AFS): Aerometric Information Retrieval System Facility Subsystem (AFS)

The database is a sub-system of Aerometric Information Retrieval System (AIRS). AFS contains compliance data on air pollution point sources regulated by the U.S. EPA and/or state and local air regulatory agencies. This information comes from source reports by various stationary sources of air pollution, such as electric power plants, steel mills, factories, and universities, and provides information about the air pollutants they produce. Action, air program, air program pollutant, and general level plant data. It is used to track emissions and compliance data from industrial plants.

Date of Government Version: 10/12/2016
Date Data Arrived at EDR: 10/26/2016
Date Made Active in Reports: 02/03/2017
Number of Days to Update: 100

Source: EPA
Telephone: 202-564-2496
Last EDR Contact: 09/26/2017
Next Scheduled EDR Contact: 01/08/2018
Data Release Frequency: Annually

US AIRS MINOR: Air Facility System Data

A listing of minor source facilities.

Date of Government Version: 10/12/2016
Date Data Arrived at EDR: 10/26/2016
Date Made Active in Reports: 02/03/2017
Number of Days to Update: 100

Source: EPA
Telephone: 202-564-2496
Last EDR Contact: 09/26/2017
Next Scheduled EDR Contact: 01/08/2018
Data Release Frequency: Annually

US MINES: Mines Master Index File

Contains all mine identification numbers issued for mines active or opened since 1971. The data also includes violation information.

Date of Government Version: 11/27/2018
Date Data Arrived at EDR: 02/27/2019
Date Made Active in Reports: 04/01/2019
Number of Days to Update: 33

Source: Department of Labor, Mine Safety and Health Administration
Telephone: 303-231-5959
Last EDR Contact: 05/29/2019
Next Scheduled EDR Contact: 09/09/2019
Data Release Frequency: Semi-Annually

US MINES 2: Ferrous and Nonferrous Metal Mines Database Listing

This map layer includes ferrous (ferrous metal mines are facilities that extract ferrous metals, such as iron ore or molybdenum) and nonferrous (Nonferrous metal mines are facilities that extract nonferrous metals, such as gold, silver, copper, zinc, and lead) metal mines in the United States.

GOVERNMENT RECORDS SEARCHED / DATA CURRENCY TRACKING

Date of Government Version: 12/05/2005	Source: USGS
Date Data Arrived at EDR: 02/29/2008	Telephone: 703-648-7709
Date Made Active in Reports: 04/18/2008	Last EDR Contact: 05/31/2019
Number of Days to Update: 49	Next Scheduled EDR Contact: 09/09/2019
	Data Release Frequency: Varies

US MINES 3: Active Mines & Mineral Plants Database Listing

Active Mines and Mineral Processing Plant operations for commodities monitored by the Minerals Information Team of the USGS.

Date of Government Version: 04/14/2011	Source: USGS
Date Data Arrived at EDR: 06/08/2011	Telephone: 703-648-7709
Date Made Active in Reports: 09/13/2011	Last EDR Contact: 05/31/2019
Number of Days to Update: 97	Next Scheduled EDR Contact: 09/09/2019
	Data Release Frequency: Varies

ABANDONED MINES: Abandoned Mines

An inventory of land and water impacted by past mining (primarily coal mining) is maintained by OSMRE to provide information needed to implement the Surface Mining Control and Reclamation Act of 1977 (SMCRA). The inventory contains information on the location, type, and extent of AML impacts, as well as, information on the cost associated with the reclamation of those problems. The inventory is based upon field surveys by State, Tribal, and OSMRE program officials. It is dynamic to the extent that it is modified as new problems are identified and existing problems are reclaimed.

Date of Government Version: 03/27/2019	Source: Department of Interior
Date Data Arrived at EDR: 03/28/2019	Telephone: 202-208-2609
Date Made Active in Reports: 05/01/2019	Last EDR Contact: 06/19/2019
Number of Days to Update: 34	Next Scheduled EDR Contact: 09/23/2019
	Data Release Frequency: Quarterly

FINDS: Facility Index System/Facility Registry System

Facility Index System. FINDS contains both facility information and 'pointers' to other sources that contain more detail. EDR includes the following FINDS databases in this report: PCS (Permit Compliance System), AIRS (Aerometric Information Retrieval System), DOCKET (Enforcement Docket used to manage and track information on civil judicial enforcement cases for all environmental statutes), FURS (Federal Underground Injection Control), C-DOCKET (Criminal Docket System used to track criminal enforcement actions for all environmental statutes), FFIS (Federal Facilities Information System), STATE (State Environmental Laws and Statutes), and PADS (PCB Activity Data System).

Date of Government Version: 02/15/2019	Source: EPA
Date Data Arrived at EDR: 03/05/2019	Telephone: (415) 947-8000
Date Made Active in Reports: 03/15/2019	Last EDR Contact: 06/05/2019
Number of Days to Update: 10	Next Scheduled EDR Contact: 09/16/2019
	Data Release Frequency: Quarterly

UXO: Unexploded Ordnance Sites

A listing of unexploded ordnance site locations

Date of Government Version: 12/31/2017	Source: Department of Defense
Date Data Arrived at EDR: 01/17/2019	Telephone: 703-704-1564
Date Made Active in Reports: 04/01/2019	Last EDR Contact: 07/15/2019
Number of Days to Update: 74	Next Scheduled EDR Contact: 10/28/2019
	Data Release Frequency: Varies

ECHO: Enforcement & Compliance History Information

ECHO provides integrated compliance and enforcement information for about 800,000 regulated facilities nationwide.

Date of Government Version: 04/07/2019	Source: Environmental Protection Agency
Date Data Arrived at EDR: 04/09/2019	Telephone: 202-564-2280
Date Made Active in Reports: 05/23/2019	Last EDR Contact: 07/09/2019
Number of Days to Update: 44	Next Scheduled EDR Contact: 10/21/2019
	Data Release Frequency: Quarterly

GOVERNMENT RECORDS SEARCHED / DATA CURRENCY TRACKING

DOCKET HWC: Hazardous Waste Compliance Docket Listing

A complete list of the Federal Agency Hazardous Waste Compliance Docket Facilities.

Date of Government Version: 05/31/2018	Source: Environmental Protection Agency
Date Data Arrived at EDR: 07/26/2018	Telephone: 202-564-0527
Date Made Active in Reports: 10/05/2018	Last EDR Contact: 05/24/2019
Number of Days to Update: 71	Next Scheduled EDR Contact: 09/09/2019
	Data Release Frequency: Varies

FUELS PROGRAM: EPA Fuels Program Registered Listing

This listing includes facilities that are registered under the Part 80 (Code of Federal Regulations) EPA Fuels Programs. All companies now are required to submit new and updated registrations.

Date of Government Version: 02/19/2019	Source: EPA
Date Data Arrived at EDR: 02/21/2019	Telephone: 800-385-6164
Date Made Active in Reports: 04/01/2019	Last EDR Contact: 05/21/2019
Number of Days to Update: 39	Next Scheduled EDR Contact: 09/02/2019
	Data Release Frequency: Quarterly

CA BOND EXP. PLAN: Bond Expenditure Plan

Department of Health Services developed a site-specific expenditure plan as the basis for an appropriation of Hazardous Substance Cleanup Bond Act funds. It is not updated.

Date of Government Version: 01/01/1989	Source: Department of Health Services
Date Data Arrived at EDR: 07/27/1994	Telephone: 916-255-2118
Date Made Active in Reports: 08/02/1994	Last EDR Contact: 05/31/1994
Number of Days to Update: 6	Next Scheduled EDR Contact: N/A
	Data Release Frequency: No Update Planned

CORTESE: "Cortese" Hazardous Waste & Substances Sites List

The sites for the list are designated by the State Water Resource Control Board (LUST), the Integrated Waste Board (SWF/LS), and the Department of Toxic Substances Control (Cal-Sites).

Date of Government Version: 03/25/2019	Source: CAL EPA/Office of Emergency Information
Date Data Arrived at EDR: 03/26/2019	Telephone: 916-323-3400
Date Made Active in Reports: 05/01/2019	Last EDR Contact: 06/25/2019
Number of Days to Update: 36	Next Scheduled EDR Contact: 10/07/2019
	Data Release Frequency: Quarterly

CUPA SAN FRANCISCO CO: CUPA Facility Listing

Cupa facilities

Date of Government Version: 04/18/2019	Source: San Francisco County Department of Environmental Health
Date Data Arrived at EDR: 04/19/2019	Telephone: 415-252-3896
Date Made Active in Reports: 04/30/2019	Last EDR Contact: 04/18/2019
Number of Days to Update: 11	Next Scheduled EDR Contact: 08/19/2019
	Data Release Frequency: Varies

CUPA LIVERMORE-PLEASANTON: CUPA Facility Listing

list of facilities associated with the various CUPA programs in Livermore-Pleasanton

Date of Government Version: 05/01/2019	Source: Livermore-Pleasanton Fire Department
Date Data Arrived at EDR: 05/14/2019	Telephone: 925-454-2361
Date Made Active in Reports: 07/17/2019	Last EDR Contact: 05/14/2019
Number of Days to Update: 64	Next Scheduled EDR Contact: 08/26/2019
	Data Release Frequency: Varies

DRYCLEAN AVAQMD: Antelope Valley Air Quality Management District Drycleaner Listing

A listing of dry cleaners in the Antelope Valley Air Quality Management District.

GOVERNMENT RECORDS SEARCHED / DATA CURRENCY TRACKING

Date of Government Version: 02/27/2019
Date Data Arrived at EDR: 02/28/2019
Date Made Active in Reports: 04/01/2019
Number of Days to Update: 32

Source: Antelope Valley Air Quality Management District
Telephone: 661-723-8070
Last EDR Contact: 06/03/2019
Next Scheduled EDR Contact: 09/16/2019
Data Release Frequency: Varies

DRYCLEAN SOUTH COAST: South Coast Air Quality Management District Drycleaner Listing
A listing of dry cleaners in the South Coast Air Quality Management District

Date of Government Version: 03/19/2019
Date Data Arrived at EDR: 03/22/2019
Date Made Active in Reports: 04/09/2019
Number of Days to Update: 18

Source: South Coast Air Quality Management District
Telephone: 909-396-3211
Last EDR Contact: 05/23/2019
Next Scheduled EDR Contact: 09/09/2019
Data Release Frequency: Varies

DRYCLEANERS: Cleaner Facilities

A list of drycleaner related facilities that have EPA ID numbers. These are facilities with certain SIC codes: power laundries, family and commercial; garment pressing and cleaner's agents; linen supply; coin-operated laundries and cleaning; drycleaning plants, except rugs; carpet and upholster cleaning; industrial launderers; laundry and garment services.

Date of Government Version: 03/01/2019
Date Data Arrived at EDR: 04/25/2019
Date Made Active in Reports: 05/30/2019
Number of Days to Update: 35

Source: Department of Toxic Substance Control
Telephone: 916-327-4498
Last EDR Contact: 06/03/2019
Next Scheduled EDR Contact: 09/16/2019
Data Release Frequency: Annually

EMI: Emissions Inventory Data

Toxics and criteria pollutant emissions data collected by the ARB and local air pollution agencies.

Date of Government Version: 12/31/2017
Date Data Arrived at EDR: 06/20/2018
Date Made Active in Reports: 08/06/2018
Number of Days to Update: 47

Source: California Air Resources Board
Telephone: 916-322-2990
Last EDR Contact: 06/24/2019
Next Scheduled EDR Contact: 09/30/2019
Data Release Frequency: Varies

ENF: Enforcement Action Listing

A listing of Water Board Enforcement Actions. Formal is everything except Oral/Verbal Communication, Notice of Violation, Expedited Payment Letter, and Staff Enforcement Letter.

Date of Government Version: 11/01/2018
Date Data Arrived at EDR: 11/02/2018
Date Made Active in Reports: 12/13/2018
Number of Days to Update: 41

Source: State Water Resources Control Board
Telephone: 916-445-9379
Last EDR Contact: 05/14/2019
Next Scheduled EDR Contact: 08/26/2019
Data Release Frequency: Varies

Financial Assurance 1: Financial Assurance Information Listing

Financial Assurance information

Date of Government Version: 04/22/2019
Date Data Arrived at EDR: 04/23/2019
Date Made Active in Reports: 06/26/2019
Number of Days to Update: 64

Source: Department of Toxic Substances Control
Telephone: 916-255-3628
Last EDR Contact: 07/19/2019
Next Scheduled EDR Contact: 11/04/2019
Data Release Frequency: Varies

Financial Assurance 2: Financial Assurance Information Listing

A listing of financial assurance information for solid waste facilities. Financial assurance is intended to ensure that resources are available to pay for the cost of closure, post-closure care, and corrective measures if the owner or operator of a regulated facility is unable or unwilling to pay.

GOVERNMENT RECORDS SEARCHED / DATA CURRENCY TRACKING

Date of Government Version: 05/15/2019
Date Data Arrived at EDR: 05/16/2019
Date Made Active in Reports: 07/18/2019
Number of Days to Update: 63

Source: California Integrated Waste Management Board
Telephone: 916-341-6066
Last EDR Contact: 05/09/2019
Next Scheduled EDR Contact: 08/26/2019
Data Release Frequency: Varies

HAZNET: Facility and Manifest Data

Facility and Manifest Data. The data is extracted from the copies of hazardous waste manifests received each year by the DTSC. The annual volume of manifests is typically 700,000 - 1,000,000 annually, representing approximately 350,000 - 500,000 shipments. Data are from the manifests submitted without correction, and therefore many contain some invalid values for data elements such as generator ID, TSD ID, waste category, and disposal method. This database begins with calendar year 1993.

Date of Government Version: 12/31/2017
Date Data Arrived at EDR: 04/09/2019
Date Made Active in Reports: 05/29/2019
Number of Days to Update: 50

Source: California Environmental Protection Agency
Telephone: 916-255-1136
Last EDR Contact: 07/12/2019
Next Scheduled EDR Contact: 10/21/2019
Data Release Frequency: Annually

ICE: ICE

Contains data pertaining to the Permitted Facilities with Inspections / Enforcements sites tracked in Envirostor.

Date of Government Version: 05/20/2019
Date Data Arrived at EDR: 05/21/2019
Date Made Active in Reports: 07/18/2019
Number of Days to Update: 58

Source: Department of Toxic Substances Control
Telephone: 877-786-9427
Last EDR Contact: 05/21/2019
Next Scheduled EDR Contact: 09/02/2019
Data Release Frequency: Quarterly

HIST CORTESE: Hazardous Waste & Substance Site List

The sites for the list are designated by the State Water Resource Control Board [LUST], the Integrated Waste Board [SWF/LS], and the Department of Toxic Substances Control [CALSITES]. This listing is no longer updated by the state agency.

Date of Government Version: 04/01/2001
Date Data Arrived at EDR: 01/22/2009
Date Made Active in Reports: 04/08/2009
Number of Days to Update: 76

Source: Department of Toxic Substances Control
Telephone: 916-323-3400
Last EDR Contact: 01/22/2009
Next Scheduled EDR Contact: N/A
Data Release Frequency: No Update Planned

HWP: EnviroStor Permitted Facilities Listing

Detailed information on permitted hazardous waste facilities and corrective action ("cleanups") tracked in EnviroStor.

Date of Government Version: 05/20/2019
Date Data Arrived at EDR: 05/21/2019
Date Made Active in Reports: 07/18/2019
Number of Days to Update: 58

Source: Department of Toxic Substances Control
Telephone: 916-323-3400
Last EDR Contact: 05/21/2019
Next Scheduled EDR Contact: 09/02/2019
Data Release Frequency: Quarterly

HWT: Registered Hazardous Waste Transporter Database

A listing of hazardous waste transporters. In California, unless specifically exempted, it is unlawful for any person to transport hazardous wastes unless the person holds a valid registration issued by DTSC. A hazardous waste transporter registration is valid for one year and is assigned a unique registration number.

Date of Government Version: 04/08/2019
Date Data Arrived at EDR: 04/09/2019
Date Made Active in Reports: 05/30/2019
Number of Days to Update: 51

Source: Department of Toxic Substances Control
Telephone: 916-440-7145
Last EDR Contact: 07/09/2019
Next Scheduled EDR Contact: 10/21/2019
Data Release Frequency: Quarterly

GOVERNMENT RECORDS SEARCHED / DATA CURRENCY TRACKING

MINES: Mines Site Location Listing

A listing of mine site locations from the Office of Mine Reclamation.

Date of Government Version: 12/10/2018	Source: Department of Conservation
Date Data Arrived at EDR: 12/12/2018	Telephone: 916-322-1080
Date Made Active in Reports: 01/15/2019	Last EDR Contact: 06/11/2019
Number of Days to Update: 34	Next Scheduled EDR Contact: 09/23/2019
	Data Release Frequency: Quarterly

MWMP: Medical Waste Management Program Listing

The Medical Waste Management Program (MWMP) ensures the proper handling and disposal of medical waste by permitting and inspecting medical waste Offsite Treatment Facilities (PDF) and Transfer Stations (PDF) throughout the state. MWMP also oversees all Medical Waste Transporters.

Date of Government Version: 02/20/2019	Source: Department of Public Health
Date Data Arrived at EDR: 03/05/2019	Telephone: 916-558-1784
Date Made Active in Reports: 04/02/2019	Last EDR Contact: 06/04/2019
Number of Days to Update: 28	Next Scheduled EDR Contact: 09/16/2019
	Data Release Frequency: Varies

NPDES: NPDES Permits Listing

A listing of NPDES permits, including stormwater.

Date of Government Version: 05/13/2019	Source: State Water Resources Control Board
Date Data Arrived at EDR: 05/14/2019	Telephone: 916-445-9379
Date Made Active in Reports: 07/17/2019	Last EDR Contact: 05/14/2019
Number of Days to Update: 64	Next Scheduled EDR Contact: 08/26/2019
	Data Release Frequency: Quarterly

PEST LIC: Pesticide Regulation Licenses Listing

A listing of licenses and certificates issued by the Department of Pesticide Regulation. The DPR issues licenses and/or certificates to: Persons and businesses that apply or sell pesticides; Pest control dealers and brokers; Persons who advise on agricultural pesticide applications.

Date of Government Version: 03/04/2019	Source: Department of Pesticide Regulation
Date Data Arrived at EDR: 03/05/2019	Telephone: 916-445-4038
Date Made Active in Reports: 04/05/2019	Last EDR Contact: 06/04/2019
Number of Days to Update: 31	Next Scheduled EDR Contact: 09/16/2019
	Data Release Frequency: Quarterly

PROC: Certified Processors Database

A listing of certified processors.

Date of Government Version: 03/11/2019	Source: Department of Conservation
Date Data Arrived at EDR: 03/13/2019	Telephone: 916-323-3836
Date Made Active in Reports: 04/29/2019	Last EDR Contact: 06/12/2019
Number of Days to Update: 47	Next Scheduled EDR Contact: 09/23/2019
	Data Release Frequency: Quarterly

NOTIFY 65: Proposition 65 Records

Listings of all Proposition 65 incidents reported to counties by the State Water Resources Control Board and the Regional Water Quality Control Board. This database is no longer updated by the reporting agency.

Date of Government Version: 03/18/2019	Source: State Water Resources Control Board
Date Data Arrived at EDR: 03/19/2019	Telephone: 916-445-3846
Date Made Active in Reports: 04/29/2019	Last EDR Contact: 06/17/2019
Number of Days to Update: 41	Next Scheduled EDR Contact: 09/30/2019
	Data Release Frequency: No Update Planned

GOVERNMENT RECORDS SEARCHED / DATA CURRENCY TRACKING

UIC: UIC Listing

A listing of wells identified as underground injection wells, in the California Oil and Gas Wells database.

Date of Government Version: 04/27/2018	Source: Department of Conservation
Date Data Arrived at EDR: 06/13/2018	Telephone: 916-445-2408
Date Made Active in Reports: 07/17/2018	Last EDR Contact: 06/11/2019
Number of Days to Update: 34	Next Scheduled EDR Contact: 09/23/2019
	Data Release Frequency: Varies

UIC GEO: Underground Injection Control Sites (GEOTRACKER)

Underground control injection sites

Date of Government Version: 12/10/2018	Source: State Water Resource Control Board
Date Data Arrived at EDR: 12/11/2018	Telephone: 866-480-1028
Date Made Active in Reports: 01/15/2019	Last EDR Contact: 06/11/2019
Number of Days to Update: 35	Next Scheduled EDR Contact: 09/23/2019
	Data Release Frequency: Varies

WASTEWATER PITS: Oil Wastewater Pits Listing

Water officials discovered that oil producers have been dumping chemical-laden wastewater into hundreds of unlined pits that are operating without proper permits. Inspections completed by the Central Valley Regional Water Quality Control Board revealed the existence of previously unidentified waste sites. The water boards review found that more than one-third of the region's active disposal pits are operating without permission.

Date of Government Version: 05/08/2018	Source: RWQCB, Central Valley Region
Date Data Arrived at EDR: 07/11/2018	Telephone: 559-445-5577
Date Made Active in Reports: 09/13/2018	Last EDR Contact: 07/12/2019
Number of Days to Update: 64	Next Scheduled EDR Contact: 10/21/2019
	Data Release Frequency: Varies

WDS: Waste Discharge System

Sites which have been issued waste discharge requirements.

Date of Government Version: 06/19/2007	Source: State Water Resources Control Board
Date Data Arrived at EDR: 06/20/2007	Telephone: 916-341-5227
Date Made Active in Reports: 06/29/2007	Last EDR Contact: 05/16/2019
Number of Days to Update: 9	Next Scheduled EDR Contact: 09/02/2019
	Data Release Frequency: No Update Planned

WIP: Well Investigation Program Case List

Well Investigation Program case in the San Gabriel and San Fernando Valley area.

Date of Government Version: 07/03/2009	Source: Los Angeles Water Quality Control Board
Date Data Arrived at EDR: 07/21/2009	Telephone: 213-576-6726
Date Made Active in Reports: 08/03/2009	Last EDR Contact: 06/19/2019
Number of Days to Update: 13	Next Scheduled EDR Contact: 10/07/2019
	Data Release Frequency: No Update Planned

MILITARY PRIV SITES: Military Privatized Sites (GEOTRACKER)

Military privatized sites

Date of Government Version: 12/10/2018	Source: State Water Resources Control Board
Date Data Arrived at EDR: 12/11/2018	Telephone: 866-480-1028
Date Made Active in Reports: 01/15/2019	Last EDR Contact: 06/11/2019
Number of Days to Update: 35	Next Scheduled EDR Contact: 09/23/2019
	Data Release Frequency: Varies

PROJECT: Project Sites (GEOTRACKER)

Projects sites

GOVERNMENT RECORDS SEARCHED / DATA CURRENCY TRACKING

Date of Government Version: 12/10/2018
Date Data Arrived at EDR: 12/11/2018
Date Made Active in Reports: 01/15/2019
Number of Days to Update: 35

Source: State Water Resources Control Board
Telephone: 866-480-1028
Last EDR Contact: 06/11/2019
Next Scheduled EDR Contact: 09/23/2019
Data Release Frequency: Varies

WDR: Waste Discharge Requirements Listing

In general, the Waste Discharge Requirements (WDRs) Program (sometimes also referred to as the "Non Chapter 15 (Non 15) Program") regulates point discharges that are exempt pursuant to Subsection 20090 of Title 27 and not subject to the Federal Water Pollution Control Act. Exemptions from Title 27 may be granted for nine categories of discharges (e.g., sewage, wastewater, etc.) that meet, and continue to meet, the preconditions listed for each specific exemption. The scope of the WDRs Program also includes the discharge of wastes classified as inert, pursuant to section 20230 of Title 27.

Date of Government Version: 03/11/2019
Date Data Arrived at EDR: 03/13/2019
Date Made Active in Reports: 04/29/2019
Number of Days to Update: 47

Source: State Water Resources Control Board
Telephone: 916-341-5810
Last EDR Contact: 06/12/2019
Next Scheduled EDR Contact: 09/23/2019
Data Release Frequency: Quarterly

CIWQS: California Integrated Water Quality System

The California Integrated Water Quality System (CIWQS) is a computer system used by the State and Regional Water Quality Control Boards to track information about places of environmental interest, manage permits and other orders, track inspections, and manage violations and enforcement activities.

Date of Government Version: 03/05/2019
Date Data Arrived at EDR: 03/05/2019
Date Made Active in Reports: 04/02/2019
Number of Days to Update: 28

Source: State Water Resources Control Board
Telephone: 866-794-4977
Last EDR Contact: 06/04/2019
Next Scheduled EDR Contact: 09/16/2019
Data Release Frequency: Varies

CERS: CalEPA Regulated Site Portal Data

The CalEPA Regulated Site Portal database combines data about environmentally regulated sites and facilities in California into a single database. It combines data from a variety of state and federal databases, and provides an overview of regulated activities across the spectrum of environmental programs for any given location in California. These activities include hazardous materials and waste, state and federal cleanups, impacted ground and surface waters, and toxic materials

Date of Government Version: 04/09/2019
Date Data Arrived at EDR: 04/11/2019
Date Made Active in Reports: 05/08/2019
Number of Days to Update: 27

Source: California Environmental Protection Agency
Telephone: 916-323-2514
Last EDR Contact: 04/11/2019
Next Scheduled EDR Contact: 08/05/2019
Data Release Frequency: Varies

NON-CASE INFO: Non-Case Information Sites (GEOTRACKER)

Non-Case Information sites

Date of Government Version: 12/10/2018
Date Data Arrived at EDR: 12/11/2018
Date Made Active in Reports: 01/15/2019
Number of Days to Update: 35

Source: State Water Resources Control Board
Telephone: 866-480-1028
Last EDR Contact: 06/11/2019
Next Scheduled EDR Contact: 09/23/2019
Data Release Frequency: Varies

OTHER OIL GAS: Other Oil & Gas Projects Sites (GEOTRACKER)

Other Oil & Gas Projects sites

Date of Government Version: 12/10/2018
Date Data Arrived at EDR: 12/11/2018
Date Made Active in Reports: 01/15/2019
Number of Days to Update: 35

Source: State Water Resources Control Board
Telephone: 866-480-1028
Last EDR Contact: 06/11/2019
Next Scheduled EDR Contact: 09/23/2019
Data Release Frequency: Varies

GOVERNMENT RECORDS SEARCHED / DATA CURRENCY TRACKING

PROD WATER PONDS: Produced Water Ponds Sites (GEOTRACKER)

Produced water ponds sites

Date of Government Version: 12/10/2018

Date Data Arrived at EDR: 12/11/2018

Date Made Active in Reports: 01/15/2019

Number of Days to Update: 35

Source: State Water Resources Control Board

Telephone: 866-480-1028

Last EDR Contact: 06/11/2019

Next Scheduled EDR Contact: 09/23/2019

Data Release Frequency: Varies

SAMPLING POINT: Sampling Point ? Public Sites (GEOTRACKER)

Sampling point - public sites

Date of Government Version: 12/10/2018

Date Data Arrived at EDR: 12/11/2018

Date Made Active in Reports: 01/15/2019

Number of Days to Update: 35

Source: State Water Resources Control Board

Telephone: 866-480-1028

Last EDR Contact: 06/11/2019

Next Scheduled EDR Contact: 09/23/2019

Data Release Frequency: Varies

WELL STIM PROJ: Well Stimulation Project (GEOTRACKER)

Includes areas of groundwater monitoring plans, a depiction of the monitoring network, and the facilities, boundaries, and subsurface characteristics of the oilfield and the features (oil and gas wells, produced water ponds, UIC wells, water supply wells, etc?) being monitored

Date of Government Version: 12/10/2018

Date Data Arrived at EDR: 12/11/2018

Date Made Active in Reports: 01/15/2019

Number of Days to Update: 35

Source: State Water Resources Control Board

Telephone: 866-480-1028

Last EDR Contact: 06/11/2019

Next Scheduled EDR Contact: 09/23/2019

Data Release Frequency: Varies

EDR HIGH RISK HISTORICAL RECORDS

EDR Exclusive Records

EDR MGP: EDR Proprietary Manufactured Gas Plants

The EDR Proprietary Manufactured Gas Plant Database includes records of coal gas plants (manufactured gas plants) compiled by EDR's researchers. Manufactured gas sites were used in the United States from the 1800's to 1950's to produce a gas that could be distributed and used as fuel. These plants used whale oil, rosin, coal, or a mixture of coal, oil, and water that also produced a significant amount of waste. Many of the byproducts of the gas production, such as coal tar (oily waste containing volatile and non-volatile chemicals), sludges, oils and other compounds are potentially hazardous to human health and the environment. The byproduct from this process was frequently disposed of directly at the plant site and can remain or spread slowly, serving as a continuous source of soil and groundwater contamination.

Date of Government Version: N/A

Date Data Arrived at EDR: N/A

Date Made Active in Reports: N/A

Number of Days to Update: N/A

Source: EDR, Inc.

Telephone: N/A

Last EDR Contact: N/A

Next Scheduled EDR Contact: N/A

Data Release Frequency: No Update Planned

EDR Hist Auto: EDR Exclusive Historical Auto Stations

EDR has searched selected national collections of business directories and has collected listings of potential gas station/filling station/service station sites that were available to EDR researchers. EDR's review was limited to those categories of sources that might, in EDR's opinion, include gas station/filling station/service station establishments. The categories reviewed included, but were not limited to gas, gas station, gasoline station, filling station, auto, automobile repair, auto service station, service station, etc. This database falls within a category of information EDR classifies as "High Risk Historical Records", or HRHR. EDR's HRHR effort presents unique and sometimes proprietary data about past sites and operations that typically create environmental concerns, but may not show up in current government records searches.

Date of Government Version: N/A

Date Data Arrived at EDR: N/A

Date Made Active in Reports: N/A

Number of Days to Update: N/A

Source: EDR, Inc.

Telephone: N/A

Last EDR Contact: N/A

Next Scheduled EDR Contact: N/A

Data Release Frequency: Varies

GOVERNMENT RECORDS SEARCHED / DATA CURRENCY TRACKING

EDR Hist Cleaner: EDR Exclusive Historical Cleaners

EDR has searched selected national collections of business directories and has collected listings of potential dry cleaner sites that were available to EDR researchers. EDR's review was limited to those categories of sources that might, in EDR's opinion, include dry cleaning establishments. The categories reviewed included, but were not limited to dry cleaners, cleaners, laundry, laundromat, cleaning/laundry, wash & dry etc. This database falls within a category of information EDR classifies as "High Risk Historical Records", or HRHR. EDR's HRHR effort presents unique and sometimes proprietary data about past sites and operations that typically create environmental concerns, but may not show up in current government records searches.

Date of Government Version: N/A	Source: EDR, Inc.
Date Data Arrived at EDR: N/A	Telephone: N/A
Date Made Active in Reports: N/A	Last EDR Contact: N/A
Number of Days to Update: N/A	Next Scheduled EDR Contact: N/A
	Data Release Frequency: Varies

EDR RECOVERED GOVERNMENT ARCHIVES

Exclusive Recovered Govt. Archives

RGA LF: Recovered Government Archive Solid Waste Facilities List

The EDR Recovered Government Archive Landfill database provides a list of landfills derived from historical databases and includes many records that no longer appear in current government lists. Compiled from Records formerly available from the Department of Resources Recycling and Recovery in California.

Date of Government Version: N/A	Source: Department of Resources Recycling and Recovery
Date Data Arrived at EDR: 07/01/2013	Telephone: N/A
Date Made Active in Reports: 01/13/2014	Last EDR Contact: 06/01/2012
Number of Days to Update: 196	Next Scheduled EDR Contact: N/A
	Data Release Frequency: Varies

RGA LUST: Recovered Government Archive Leaking Underground Storage Tank

The EDR Recovered Government Archive Leaking Underground Storage Tank database provides a list of LUST incidents derived from historical databases and includes many records that no longer appear in current government lists. Compiled from Records formerly available from the State Water Resources Control Board in California.

Date of Government Version: N/A	Source: State Water Resources Control Board
Date Data Arrived at EDR: 07/01/2013	Telephone: N/A
Date Made Active in Reports: 12/30/2013	Last EDR Contact: 06/01/2012
Number of Days to Update: 182	Next Scheduled EDR Contact: N/A
	Data Release Frequency: Varies

COUNTY RECORDS

ALAMEDA COUNTY:

CS ALAMEDA: Contaminated Sites

A listing of contaminated sites overseen by the Toxic Release Program (oil and groundwater contamination from chemical releases and spills) and the Leaking Underground Storage Tank Program (soil and ground water contamination from leaking petroleum USTs).

Date of Government Version: 01/09/2019	Source: Alameda County Environmental Health Services
Date Data Arrived at EDR: 01/11/2019	Telephone: 510-567-6700
Date Made Active in Reports: 03/05/2019	Last EDR Contact: 07/08/2019
Number of Days to Update: 53	Next Scheduled EDR Contact: 10/21/2019
	Data Release Frequency: Semi-Annually

UST ALAMEDA: Underground Tanks

Underground storage tank sites located in Alameda county.

Date of Government Version: 04/10/2019	Source: Alameda County Environmental Health Services
Date Data Arrived at EDR: 04/11/2019	Telephone: 510-567-6700
Date Made Active in Reports: 06/20/2019	Last EDR Contact: 07/19/2019
Number of Days to Update: 70	Next Scheduled EDR Contact: 04/24/2047
	Data Release Frequency: Semi-Annually

AMADOR COUNTY:

GOVERNMENT RECORDS SEARCHED / DATA CURRENCY TRACKING

CUPA AMADOR: CUPA Facility List Cupa Facility List

Date of Government Version: 01/07/2019
Date Data Arrived at EDR: 01/08/2019
Date Made Active in Reports: 03/07/2019
Number of Days to Update: 58

Source: Amador County Environmental Health
Telephone: 209-223-6439
Last EDR Contact: 06/17/2019
Next Scheduled EDR Contact: 09/16/2019
Data Release Frequency: Varies

BUTTE COUNTY:

CUPA BUTTE: CUPA Facility Listing Cupa facility list.

Date of Government Version: 04/21/2017
Date Data Arrived at EDR: 04/25/2017
Date Made Active in Reports: 08/09/2017
Number of Days to Update: 106

Source: Public Health Department
Telephone: 530-538-7149
Last EDR Contact: 07/08/2019
Next Scheduled EDR Contact: 10/21/2019
Data Release Frequency: No Update Planned

CALVERAS COUNTY:

CUPA CALVERAS: CUPA Facility Listing Cupa Facility Listing

Date of Government Version: 05/01/2019
Date Data Arrived at EDR: 05/02/2019
Date Made Active in Reports: 05/29/2019
Number of Days to Update: 27

Source: Calveras County Environmental Health
Telephone: 209-754-6399
Last EDR Contact: 06/24/2019
Next Scheduled EDR Contact: 10/07/2019
Data Release Frequency: Quarterly

COLUSA COUNTY:

CUPA COLUSA: CUPA Facility List Cupa facility list.

Date of Government Version: 05/17/2019
Date Data Arrived at EDR: 05/21/2019
Date Made Active in Reports: 07/18/2019
Number of Days to Update: 58

Source: Health & Human Services
Telephone: 530-458-0396
Last EDR Contact: 05/16/2019
Next Scheduled EDR Contact: 08/19/2019
Data Release Frequency: Semi-Annually

CONTRA COSTA COUNTY:

SL CONTRA COSTA: Site List

List includes sites from the underground tank, hazardous waste generator and business plan/2185 programs.

Date of Government Version: 05/22/2019
Date Data Arrived at EDR: 05/23/2019
Date Made Active in Reports: 07/18/2019
Number of Days to Update: 56

Source: Contra Costa Health Services Department
Telephone: 925-646-2286
Last EDR Contact: 04/29/2019
Next Scheduled EDR Contact: 08/12/2019
Data Release Frequency: Semi-Annually

DEL NORTE COUNTY:

GOVERNMENT RECORDS SEARCHED / DATA CURRENCY TRACKING

CUPA DEL NORTE: CUPA Facility List Cupa Facility list

Date of Government Version: 02/20/2019
Date Data Arrived at EDR: 05/01/2019
Date Made Active in Reports: 05/30/2019
Number of Days to Update: 29

Source: Del Norte County Environmental Health Division
Telephone: 707-465-0426
Last EDR Contact: 04/25/2019
Next Scheduled EDR Contact: 08/12/2019
Data Release Frequency: Varies

EL DORADO COUNTY:

CUPA EL DORADO: CUPA Facility List CUPA facility list.

Date of Government Version: 02/27/2019
Date Data Arrived at EDR: 02/28/2019
Date Made Active in Reports: 04/01/2019
Number of Days to Update: 32

Source: El Dorado County Environmental Management Department
Telephone: 530-621-6623
Last EDR Contact: 04/29/2019
Next Scheduled EDR Contact: 08/12/2019
Data Release Frequency: Varies

FRESNO COUNTY:

CUPA FRESNO: CUPA Resources List

Certified Unified Program Agency. CUPA's are responsible for implementing a unified hazardous materials and hazardous waste management regulatory program. The agency provides oversight of businesses that deal with hazardous materials, operate underground storage tanks or aboveground storage tanks.

Date of Government Version: 04/10/2019
Date Data Arrived at EDR: 04/11/2019
Date Made Active in Reports: 04/30/2019
Number of Days to Update: 19

Source: Dept. of Community Health
Telephone: 559-445-3271
Last EDR Contact: 06/26/2019
Next Scheduled EDR Contact: 10/14/2019
Data Release Frequency: Semi-Annually

GLENN COUNTY:

CUPA GLENN: CUPA Facility List Cupa facility list

Date of Government Version: 01/22/2018
Date Data Arrived at EDR: 01/24/2018
Date Made Active in Reports: 03/14/2018
Number of Days to Update: 49

Source: Glenn County Air Pollution Control District
Telephone: 830-934-6500
Last EDR Contact: 07/19/2019
Next Scheduled EDR Contact: 11/04/2019
Data Release Frequency: No Update Planned

HUMBOLDT COUNTY:

CUPA HUMBOLDT: CUPA Facility List CUPA facility list.

Date of Government Version: 12/11/2018
Date Data Arrived at EDR: 12/13/2018
Date Made Active in Reports: 01/15/2019
Number of Days to Update: 33

Source: Humboldt County Environmental Health
Telephone: N/A
Last EDR Contact: 05/20/2019
Next Scheduled EDR Contact: 09/02/2019
Data Release Frequency: Semi-Annually

IMPERIAL COUNTY:

GOVERNMENT RECORDS SEARCHED / DATA CURRENCY TRACKING

CUPA IMPERIAL: CUPA Facility List Cupa facility list.

Date of Government Version: 04/24/2019
Date Data Arrived at EDR: 04/25/2019
Date Made Active in Reports: 06/27/2019
Number of Days to Update: 63

Source: San Diego Border Field Office
Telephone: 760-339-2777
Last EDR Contact: 07/19/2019
Next Scheduled EDR Contact: 11/04/2019
Data Release Frequency: Varies

INYO COUNTY:

CUPA INYO: CUPA Facility List Cupa facility list.

Date of Government Version: 04/02/2018
Date Data Arrived at EDR: 04/03/2018
Date Made Active in Reports: 06/14/2018
Number of Days to Update: 70

Source: Inyo County Environmental Health Services
Telephone: 760-878-0238
Last EDR Contact: 05/16/2019
Next Scheduled EDR Contact: 09/02/2019
Data Release Frequency: Varies

KERN COUNTY:

UST KERN: Underground Storage Tank Sites & Tank Listing Kern County Sites and Tanks Listing.

Date of Government Version: 05/06/2019
Date Data Arrived at EDR: 05/07/2019
Date Made Active in Reports: 07/16/2019
Number of Days to Update: 70

Source: Kern County Environment Health Services Department
Telephone: 661-862-8700
Last EDR Contact: 05/02/2019
Next Scheduled EDR Contact: 08/19/2019
Data Release Frequency: Quarterly

KINGS COUNTY:

CUPA KINGS: CUPA Facility List

A listing of sites included in the county's Certified Unified Program Agency database. California's Secretary for Environmental Protection established the unified hazardous materials and hazardous waste regulatory program as required by chapter 6.11 of the California Health and Safety Code. The Unified Program consolidates the administration, permits, inspections, and enforcement activities.

Date of Government Version: 05/16/2019
Date Data Arrived at EDR: 05/17/2019
Date Made Active in Reports: 05/30/2019
Number of Days to Update: 13

Source: Kings County Department of Public Health
Telephone: 559-584-1411
Last EDR Contact: 05/16/2019
Next Scheduled EDR Contact: 09/02/2019
Data Release Frequency: Varies

LAKE COUNTY:

CUPA LAKE: CUPA Facility List Cupa facility list

Date of Government Version: 02/08/2019
Date Data Arrived at EDR: 02/12/2019
Date Made Active in Reports: 03/12/2019
Number of Days to Update: 28

Source: Lake County Environmental Health
Telephone: 707-263-1164
Last EDR Contact: 07/15/2019
Next Scheduled EDR Contact: 10/28/2019
Data Release Frequency: Varies

LASSEN COUNTY:

GOVERNMENT RECORDS SEARCHED / DATA CURRENCY TRACKING

CUPA LASSEN: CUPA Facility List Cupa facility list

Date of Government Version: 01/17/2019
Date Data Arrived at EDR: 01/18/2019
Date Made Active in Reports: 03/05/2019
Number of Days to Update: 46

Source: Lassen County Environmental Health
Telephone: 530-251-8528
Last EDR Contact: 07/19/2019
Next Scheduled EDR Contact: 11/04/2019
Data Release Frequency: Varies

LOS ANGELES COUNTY:

AOCONCERN: Key Areas of Concerns in Los Angeles County

San Gabriel Valley areas where VOC contamination is at or above the MCL as designated by region 9 EPA office. Date of Government Version: 3/30/2009 Exide Site area is a cleanup plan of lead-impacted soil surrounding the former Exide Facility as designated by the DTSC. Date of Government Version: 7/17/2017

Date of Government Version: 03/30/2009
Date Data Arrived at EDR: 03/31/2009
Date Made Active in Reports: 10/23/2009
Number of Days to Update: 206

Source: N/A
Telephone: N/A
Last EDR Contact: 06/17/2019
Next Scheduled EDR Contact: 09/30/2019
Data Release Frequency: No Update Planned

HMS LOS ANGELES: HMS: Street Number List

Industrial Waste and Underground Storage Tank Sites.

Date of Government Version: 05/13/2019
Date Data Arrived at EDR: 05/16/2019
Date Made Active in Reports: 07/18/2019
Number of Days to Update: 63

Source: Department of Public Works
Telephone: 626-458-3517
Last EDR Contact: 07/08/2019
Next Scheduled EDR Contact: 10/21/2019
Data Release Frequency: Semi-Annually

LF LOS ANGELES: List of Solid Waste Facilities

Solid Waste Facilities in Los Angeles County.

Date of Government Version: 04/15/2019
Date Data Arrived at EDR: 04/16/2019
Date Made Active in Reports: 06/21/2019
Number of Days to Update: 66

Source: La County Department of Public Works
Telephone: 818-458-5185
Last EDR Contact: 07/17/2019
Next Scheduled EDR Contact: 10/28/2019
Data Release Frequency: Varies

LF LOS ANGELES CITY: City of Los Angeles Landfills

Landfills owned and maintained by the City of Los Angeles.

Date of Government Version: 01/01/2019
Date Data Arrived at EDR: 01/15/2019
Date Made Active in Reports: 03/07/2019
Number of Days to Update: 51

Source: Engineering & Construction Division
Telephone: 213-473-7869
Last EDR Contact: 07/12/2019
Next Scheduled EDR Contact: 10/28/2019
Data Release Frequency: Varies

LOS ANGELES AST: Active & Inactive AST Inventory

A listing of active & inactive above ground petroleum storage tank site locations, located in the City of Los Angeles.

Date of Government Version: 01/01/2019
Date Data Arrived at EDR: 04/05/2019
Date Made Active in Reports: 05/29/2019
Number of Days to Update: 54

Source: Los Angeles Fire Department
Telephone: 213-978-3800
Last EDR Contact: 06/25/2019
Next Scheduled EDR Contact: 10/07/2019
Data Release Frequency: Varies

GOVERNMENT RECORDS SEARCHED / DATA CURRENCY TRACKING

LOS ANGELES CO LF METHANE: Methane Producing Landfills

This data was created on April 30, 2012 to represent known disposal sites in Los Angeles County that may produce and emanate methane gas. The shapefile contains disposal sites within Los Angeles County that once accepted degradable refuse material. Information used to create this data was extracted from a landfill survey performed by County Engineers (Major Waste System Map, 1973) as well as historical records from CalRecycle, Regional Water Quality Control Board, and Los Angeles County Department of Public Health

Date of Government Version: 04/30/2012	Source: Los Angeles County Department of Public Works
Date Data Arrived at EDR: 04/17/2019	Telephone: 626-458-6973
Date Made Active in Reports: 05/29/2019	Last EDR Contact: 07/19/2019
Number of Days to Update: 42	Next Scheduled EDR Contact: 10/28/2019
	Data Release Frequency: No Update Planned

LOS ANGELES HM: Active & Inactive Hazardous Materials Inventory

A listing of active & inactive hazardous materials facility locations, located in the City of Los Angeles.

Date of Government Version: 01/01/2019	Source: Los Angeles Fire Department
Date Data Arrived at EDR: 04/05/2019	Telephone: 213-978-3800
Date Made Active in Reports: 05/29/2019	Last EDR Contact: 06/25/2019
Number of Days to Update: 54	Next Scheduled EDR Contact: 10/07/2019
	Data Release Frequency: Varies

LOS ANGELES UST: Active & Inactive UST Inventory

A listing of active & inactive underground storage tank site locations and underground storage tank historical sites, located in the City of Los Angeles.

Date of Government Version: 01/01/2019	Source: Los Angeles Fire Department
Date Data Arrived at EDR: 04/05/2019	Telephone: 213-978-3800
Date Made Active in Reports: 05/29/2019	Last EDR Contact: 06/25/2019
Number of Days to Update: 54	Next Scheduled EDR Contact: 10/07/2019
	Data Release Frequency: Varies

SITE MIT LOS ANGELES: Site Mitigation List

Industrial sites that have had some sort of spill or complaint.

Date of Government Version: 04/08/2019	Source: Community Health Services
Date Data Arrived at EDR: 04/16/2019	Telephone: 323-890-7806
Date Made Active in Reports: 06/21/2019	Last EDR Contact: 07/17/2019
Number of Days to Update: 66	Next Scheduled EDR Contact: 10/28/2019
	Data Release Frequency: Annually

UST EL SEGUNDO: City of El Segundo Underground Storage Tank

Underground storage tank sites located in El Segundo city.

Date of Government Version: 01/21/2017	Source: City of El Segundo Fire Department
Date Data Arrived at EDR: 04/19/2017	Telephone: 310-524-2236
Date Made Active in Reports: 05/10/2017	Last EDR Contact: 07/12/2019
Number of Days to Update: 21	Next Scheduled EDR Contact: 10/28/2019
	Data Release Frequency: No Update Planned

UST LONG BEACH: City of Long Beach Underground Storage Tank

Underground storage tank sites located in the city of Long Beach.

Date of Government Version: 04/22/2019	Source: City of Long Beach Fire Department
Date Data Arrived at EDR: 04/23/2019	Telephone: 562-570-2563
Date Made Active in Reports: 06/27/2019	Last EDR Contact: 07/19/2019
Number of Days to Update: 65	Next Scheduled EDR Contact: 11/04/2019
	Data Release Frequency: Varies

GOVERNMENT RECORDS SEARCHED / DATA CURRENCY TRACKING

UST TORRANCE: City of Torrance Underground Storage Tank
Underground storage tank sites located in the city of Torrance.

Date of Government Version: 04/04/2019	Source: City of Torrance Fire Department
Date Data Arrived at EDR: 04/23/2019	Telephone: 310-618-2973
Date Made Active in Reports: 06/27/2019	Last EDR Contact: 07/19/2019
Number of Days to Update: 65	Next Scheduled EDR Contact: 11/04/2019
	Data Release Frequency: Semi-Annually

MADERA COUNTY:

CUPA MADERA: CUPA Facility List

A listing of sites included in the county's Certified Unified Program Agency database. California's Secretary for Environmental Protection established the unified hazardous materials and hazardous waste regulatory program as required by chapter 6.11 of the California Health and Safety Code. The Unified Program consolidates the administration, permits, inspections, and enforcement activities.

Date of Government Version: 02/20/2019	Source: Madera County Environmental Health
Date Data Arrived at EDR: 02/22/2019	Telephone: 559-675-7823
Date Made Active in Reports: 03/07/2019	Last EDR Contact: 05/16/2019
Number of Days to Update: 13	Next Scheduled EDR Contact: 09/02/2019
	Data Release Frequency: Varies

MARIN COUNTY:

UST MARIN: Underground Storage Tank Sites
Currently permitted USTs in Marin County.

Date of Government Version: 09/26/2018	Source: Public Works Department Waste Management
Date Data Arrived at EDR: 10/04/2018	Telephone: 415-473-6647
Date Made Active in Reports: 11/02/2018	Last EDR Contact: 06/26/2019
Number of Days to Update: 29	Next Scheduled EDR Contact: 10/14/2019
	Data Release Frequency: Semi-Annually

MERCED COUNTY:

CUPA MERCED: CUPA Facility List
CUPA facility list.

Date of Government Version: 03/11/2019	Source: Merced County Environmental Health
Date Data Arrived at EDR: 03/19/2019	Telephone: 209-381-1094
Date Made Active in Reports: 05/08/2019	Last EDR Contact: 05/16/2019
Number of Days to Update: 50	Next Scheduled EDR Contact: 09/02/2019
	Data Release Frequency: Varies

MONO COUNTY:

CUPA MONO: CUPA Facility List
CUPA Facility List

Date of Government Version: 02/21/2019	Source: Mono County Health Department
Date Data Arrived at EDR: 02/26/2019	Telephone: 760-932-5580
Date Made Active in Reports: 04/01/2019	Last EDR Contact: 05/23/2019
Number of Days to Update: 34	Next Scheduled EDR Contact: 09/09/2019
	Data Release Frequency: Varies

MONTEREY COUNTY:

GOVERNMENT RECORDS SEARCHED / DATA CURRENCY TRACKING

CUPA MONTEREY: CUPA Facility Listing

CUPA Program listing from the Environmental Health Division.

Date of Government Version: 02/05/2019
Date Data Arrived at EDR: 02/07/2019
Date Made Active in Reports: 03/05/2019
Number of Days to Update: 26

Source: Monterey County Health Department
Telephone: 831-796-1297
Last EDR Contact: 06/28/2019
Next Scheduled EDR Contact: 10/14/2019
Data Release Frequency: Varies

NAPA COUNTY:

LUST NAPA: Sites With Reported Contamination

A listing of leaking underground storage tank sites located in Napa county.

Date of Government Version: 01/09/2017
Date Data Arrived at EDR: 01/11/2017
Date Made Active in Reports: 03/02/2017
Number of Days to Update: 50

Source: Napa County Department of Environmental Management
Telephone: 707-253-4269
Last EDR Contact: 05/24/2019
Next Scheduled EDR Contact: 09/09/2019
Data Release Frequency: No Update Planned

UST NAPA: Closed and Operating Underground Storage Tank Sites

Underground storage tank sites located in Napa county.

Date of Government Version: 02/21/2019
Date Data Arrived at EDR: 02/22/2019
Date Made Active in Reports: 03/08/2019
Number of Days to Update: 14

Source: Napa County Department of Environmental Management
Telephone: 707-253-4269
Last EDR Contact: 05/24/2019
Next Scheduled EDR Contact: 09/09/2019
Data Release Frequency: No Update Planned

NEVADA COUNTY:

CUPA NEVADA: CUPA Facility List

CUPA facility list.

Date of Government Version: 05/20/2019
Date Data Arrived at EDR: 05/21/2019
Date Made Active in Reports: 05/30/2019
Number of Days to Update: 9

Source: Community Development Agency
Telephone: 530-265-1467
Last EDR Contact: 05/13/2019
Next Scheduled EDR Contact: 08/12/2019
Data Release Frequency: Varies

ORANGE COUNTY:

IND_SITE ORANGE: List of Industrial Site Cleanups

Petroleum and non-petroleum spills.

Date of Government Version: 05/01/2019
Date Data Arrived at EDR: 05/09/2019
Date Made Active in Reports: 05/30/2019
Number of Days to Update: 21

Source: Health Care Agency
Telephone: 714-834-3446
Last EDR Contact: 05/06/2019
Next Scheduled EDR Contact: 08/19/2019
Data Release Frequency: Annually

LUST ORANGE: List of Underground Storage Tank Cleanups

Orange County Underground Storage Tank Cleanups (LUST).

Date of Government Version: 05/01/2019
Date Data Arrived at EDR: 05/09/2019
Date Made Active in Reports: 05/30/2019
Number of Days to Update: 21

Source: Health Care Agency
Telephone: 714-834-3446
Last EDR Contact: 05/06/2019
Next Scheduled EDR Contact: 08/19/2019
Data Release Frequency: Quarterly

GOVERNMENT RECORDS SEARCHED / DATA CURRENCY TRACKING

UST ORANGE: List of Underground Storage Tank Facilities

Orange County Underground Storage Tank Facilities (UST).

Date of Government Version: 04/02/2019
Date Data Arrived at EDR: 05/07/2019
Date Made Active in Reports: 07/16/2019
Number of Days to Update: 70

Source: Health Care Agency
Telephone: 714-834-3446
Last EDR Contact: 05/07/2019
Next Scheduled EDR Contact: 08/19/2019
Data Release Frequency: Quarterly

PLACER COUNTY:

MS PLACER: Master List of Facilities

List includes aboveground tanks, underground tanks and cleanup sites.

Date of Government Version: 02/28/2019
Date Data Arrived at EDR: 03/01/2019
Date Made Active in Reports: 04/12/2019
Number of Days to Update: 62

Source: Placer County Health and Human Services
Telephone: 530-745-2363
Last EDR Contact: 06/03/2019
Next Scheduled EDR Contact: 06/17/2019
Data Release Frequency: Semi-Annually

PLUMAS COUNTY:

CUPA PLUMAS: CUPA Facility List

Plumas County CUPA Program facilities.

Date of Government Version: 03/31/2019
Date Data Arrived at EDR: 04/23/2019
Date Made Active in Reports: 06/26/2019
Number of Days to Update: 64

Source: Plumas County Environmental Health
Telephone: 530-283-6355
Last EDR Contact: 07/19/2019
Next Scheduled EDR Contact: 11/04/2019
Data Release Frequency: Varies

RIVERSIDE COUNTY:

LUST RIVERSIDE: Listing of Underground Tank Cleanup Sites

Riverside County Underground Storage Tank Cleanup Sites (LUST).

Date of Government Version: 04/11/2019
Date Data Arrived at EDR: 04/12/2019
Date Made Active in Reports: 04/30/2019
Number of Days to Update: 18

Source: Department of Environmental Health
Telephone: 951-358-5055
Last EDR Contact: 06/17/2019
Next Scheduled EDR Contact: 09/30/2019
Data Release Frequency: Quarterly

UST RIVERSIDE: Underground Storage Tank Tank List

Underground storage tank sites located in Riverside county.

Date of Government Version: 04/11/2019
Date Data Arrived at EDR: 04/12/2019
Date Made Active in Reports: 06/20/2019
Number of Days to Update: 69

Source: Department of Environmental Health
Telephone: 951-358-5055
Last EDR Contact: 06/17/2019
Next Scheduled EDR Contact: 09/30/2019
Data Release Frequency: Quarterly

SACRAMENTO COUNTY:

CS SACRAMENTO: Toxic Site Clean-Up List

List of sites where unauthorized releases of potentially hazardous materials have occurred.

GOVERNMENT RECORDS SEARCHED / DATA CURRENCY TRACKING

Date of Government Version: 02/05/2019
Date Data Arrived at EDR: 04/02/2019
Date Made Active in Reports: 06/18/2019
Number of Days to Update: 77

Source: Sacramento County Environmental Management
Telephone: 916-875-8406
Last EDR Contact: 06/28/2019
Next Scheduled EDR Contact: 10/14/2019
Data Release Frequency: Quarterly

ML SACRAMENTO: Master Hazardous Materials Facility List

Any business that has hazardous materials on site - hazardous material storage sites, underground storage tanks, waste generators.

Date of Government Version: 02/06/2019
Date Data Arrived at EDR: 04/02/2019
Date Made Active in Reports: 06/20/2019
Number of Days to Update: 79

Source: Sacramento County Environmental Management
Telephone: 916-875-8406
Last EDR Contact: 06/28/2019
Next Scheduled EDR Contact: 10/14/2019
Data Release Frequency: Quarterly

SAN BENITO COUNTY:

CUPA SAN BENITO: CUPA Facility List

Cupa facility list

Date of Government Version: 03/11/2019
Date Data Arrived at EDR: 03/13/2019
Date Made Active in Reports: 04/30/2019
Number of Days to Update: 48

Source: San Benito County Environmental Health
Telephone: N/A
Last EDR Contact: 07/16/2019
Next Scheduled EDR Contact: 08/19/2019
Data Release Frequency: Varies

SAN BERNARDINO COUNTY:

PERMITS SAN BERNARDINO: Hazardous Material Permits

This listing includes underground storage tanks, medical waste handlers/generators, hazardous materials handlers, hazardous waste generators, and waste oil generators/handlers.

Date of Government Version: 02/27/2019
Date Data Arrived at EDR: 02/28/2019
Date Made Active in Reports: 04/02/2019
Number of Days to Update: 33

Source: San Bernardino County Fire Department Hazardous Materials Division
Telephone: 909-387-3041
Last EDR Contact: 05/06/2019
Next Scheduled EDR Contact: 08/19/2019
Data Release Frequency: Quarterly

SAN DIEGO COUNTY:

HMMD SAN DIEGO: Hazardous Materials Management Division Database

The database includes: HE58 - This report contains the business name, site address, business phone number, establishment 'H' permit number, type of permit, and the business status. HE17 - In addition to providing the same information provided in the HE58 listing, HE17 provides inspection dates, violations received by the establishment, hazardous waste generated, the quantity, method of storage, treatment/disposal of waste and the hauler, and information on underground storage tanks. Unauthorized Release List - Includes a summary of environmental contamination cases in San Diego County (underground tank cases, non-tank cases, groundwater contamination, and soil contamination are included.)

Date of Government Version: 03/04/2019
Date Data Arrived at EDR: 03/05/2019
Date Made Active in Reports: 04/02/2019
Number of Days to Update: 28

Source: Hazardous Materials Management Division
Telephone: 619-338-2268
Last EDR Contact: 06/04/2019
Next Scheduled EDR Contact: 09/16/2019
Data Release Frequency: Quarterly

GOVERNMENT RECORDS SEARCHED / DATA CURRENCY TRACKING

LF SAN DIEGO: Solid Waste Facilities

San Diego County Solid Waste Facilities.

Date of Government Version: 04/18/2018
Date Data Arrived at EDR: 04/24/2018
Date Made Active in Reports: 06/19/2018
Number of Days to Update: 56

Source: Department of Health Services
Telephone: 619-338-2209
Last EDR Contact: 07/19/2019
Next Scheduled EDR Contact: 11/04/2019
Data Release Frequency: Varies

SAN DIEGO CO LOP: Local Oversight Program Listing

A listing of all LOP release sites that are or were under the County of San Diego's jurisdiction. Included are closed or transferred cases, open cases, and cases that did not have a case type indicated. The cases without a case type are mostly complaints; however, some of them could be LOP cases.

Date of Government Version: 04/24/2019
Date Data Arrived at EDR: 04/25/2019
Date Made Active in Reports: 06/27/2019
Number of Days to Update: 63

Source: Department of Environmental Health
Telephone: 858-505-6874
Last EDR Contact: 07/19/2019
Next Scheduled EDR Contact: 11/04/2019
Data Release Frequency: Varies

SAN DIEGO CO SAM: Environmental Case Listing

The listing contains all underground tank release cases and projects pertaining to properties contaminated with hazardous substances that are actively under review by the Site Assessment and Mitigation Program.

Date of Government Version: 03/23/2010
Date Data Arrived at EDR: 06/15/2010
Date Made Active in Reports: 07/09/2010
Number of Days to Update: 24

Source: San Diego County Department of Environmental Health
Telephone: 619-338-2371
Last EDR Contact: 06/03/2019
Next Scheduled EDR Contact: 09/16/2019
Data Release Frequency: No Update Planned

SAN FRANCISCO COUNTY:

LUST SAN FRANCISCO: Local Oversight Facilities

A listing of leaking underground storage tank sites located in San Francisco county.

Date of Government Version: 09/19/2008
Date Data Arrived at EDR: 09/19/2008
Date Made Active in Reports: 09/29/2008
Number of Days to Update: 10

Source: Department Of Public Health San Francisco County
Telephone: 415-252-3920
Last EDR Contact: 05/02/2019
Next Scheduled EDR Contact: 08/19/2019
Data Release Frequency: No Update Planned

UST SAN FRANCISCO: Underground Storage Tank Information

Underground storage tank sites located in San Francisco county.

Date of Government Version: 11/05/2018
Date Data Arrived at EDR: 11/06/2018
Date Made Active in Reports: 12/14/2018
Number of Days to Update: 38

Source: Department of Public Health
Telephone: 415-252-3920
Last EDR Contact: 05/02/2019
Next Scheduled EDR Contact: 08/19/2019
Data Release Frequency: Quarterly

SAN JOAQUIN COUNTY:

UST SAN JOAQUIN: San Joaquin Co. UST

A listing of underground storage tank locations in San Joaquin county.

Date of Government Version: 06/22/2018
Date Data Arrived at EDR: 06/26/2018
Date Made Active in Reports: 07/11/2018
Number of Days to Update: 15

Source: Environmental Health Department
Telephone: N/A
Last EDR Contact: 06/17/2019
Next Scheduled EDR Contact: 09/30/2019
Data Release Frequency: Semi-Annually

SAN LUIS OBISPO COUNTY:

GOVERNMENT RECORDS SEARCHED / DATA CURRENCY TRACKING

CUPA SAN LUIS OBISPO: CUPA Facility List Cupa Facility List.

Date of Government Version: 05/20/2019
Date Data Arrived at EDR: 05/21/2019
Date Made Active in Reports: 07/18/2019
Number of Days to Update: 58

Source: San Luis Obispo County Public Health Department
Telephone: 805-781-5596
Last EDR Contact: 05/16/2019
Next Scheduled EDR Contact: 09/02/2019
Data Release Frequency: Varies

SAN MATEO COUNTY:

BI SAN MATEO: Business Inventory

List includes Hazardous Materials Business Plan, hazardous waste generators, and underground storage tanks.

Date of Government Version: 03/04/2019
Date Data Arrived at EDR: 03/13/2019
Date Made Active in Reports: 04/29/2019
Number of Days to Update: 47

Source: San Mateo County Environmental Health Services Division
Telephone: 650-363-1921
Last EDR Contact: 06/12/2019
Next Scheduled EDR Contact: 09/23/2019
Data Release Frequency: Annually

LUST SAN MATEO: Fuel Leak List

A listing of leaking underground storage tank sites located in San Mateo county.

Date of Government Version: 03/29/2019
Date Data Arrived at EDR: 03/29/2019
Date Made Active in Reports: 05/29/2019
Number of Days to Update: 61

Source: San Mateo County Environmental Health Services Division
Telephone: 650-363-1921
Last EDR Contact: 06/10/2019
Next Scheduled EDR Contact: 09/23/2019
Data Release Frequency: Semi-Annually

SANTA BARBARA COUNTY:

CUPA SANTA BARBARA: CUPA Facility Listing

CUPA Program Listing from the Environmental Health Services division.

Date of Government Version: 09/08/2011
Date Data Arrived at EDR: 09/09/2011
Date Made Active in Reports: 10/07/2011
Number of Days to Update: 28

Source: Santa Barbara County Public Health Department
Telephone: 805-686-8167
Last EDR Contact: 05/16/2019
Next Scheduled EDR Contact: 09/02/2019
Data Release Frequency: No Update Planned

SANTA CLARA COUNTY:

CUPA SANTA CLARA: Cupa Facility List

Cupa facility list

Date of Government Version: 05/16/2019
Date Data Arrived at EDR: 05/23/2019
Date Made Active in Reports: 07/18/2019
Number of Days to Update: 56

Source: Department of Environmental Health
Telephone: 408-918-1973
Last EDR Contact: 05/16/2019
Next Scheduled EDR Contact: 09/02/2019
Data Release Frequency: Varies

HIST LUST SANTA CLARA: HIST LUST - Fuel Leak Site Activity Report

A listing of open and closed leaking underground storage tanks. This listing is no longer updated by the county. Leaking underground storage tanks are now handled by the Department of Environmental Health.

Date of Government Version: 03/29/2005
Date Data Arrived at EDR: 03/30/2005
Date Made Active in Reports: 04/21/2005
Number of Days to Update: 22

Source: Santa Clara Valley Water District
Telephone: 408-265-2600
Last EDR Contact: 03/23/2009
Next Scheduled EDR Contact: 06/22/2009
Data Release Frequency: No Update Planned

GOVERNMENT RECORDS SEARCHED / DATA CURRENCY TRACKING

LUST SANTA CLARA: LOP Listing

A listing of leaking underground storage tanks located in Santa Clara county.

Date of Government Version: 03/03/2014
Date Data Arrived at EDR: 03/05/2014
Date Made Active in Reports: 03/18/2014
Number of Days to Update: 13

Source: Department of Environmental Health
Telephone: 408-918-3417
Last EDR Contact: 05/24/2019
Next Scheduled EDR Contact: 09/09/2019
Data Release Frequency: No Update Planned

SAN JOSE HAZMAT: Hazardous Material Facilities

Hazardous material facilities, including underground storage tank sites.

Date of Government Version: 01/30/2019
Date Data Arrived at EDR: 02/01/2019
Date Made Active in Reports: 03/07/2019
Number of Days to Update: 34

Source: City of San Jose Fire Department
Telephone: 408-535-7694
Last EDR Contact: 05/16/2019
Next Scheduled EDR Contact: 08/19/2019
Data Release Frequency: Annually

SANTA CRUZ COUNTY:

CUPA SANTA CRUZ: CUPA Facility List

CUPA facility listing.

Date of Government Version: 01/21/2017
Date Data Arrived at EDR: 02/22/2017
Date Made Active in Reports: 05/23/2017
Number of Days to Update: 90

Source: Santa Cruz County Environmental Health
Telephone: 831-464-2761
Last EDR Contact: 05/16/2019
Next Scheduled EDR Contact: 09/02/2019
Data Release Frequency: Varies

SHASTA COUNTY:

CUPA SHASTA: CUPA Facility List

Cupa Facility List.

Date of Government Version: 06/15/2017
Date Data Arrived at EDR: 06/19/2017
Date Made Active in Reports: 08/09/2017
Number of Days to Update: 51

Source: Shasta County Department of Resource Management
Telephone: 530-225-5789
Last EDR Contact: 05/16/2019
Next Scheduled EDR Contact: 09/02/2019
Data Release Frequency: Varies

SOLANO COUNTY:

LUST SOLANO: Leaking Underground Storage Tanks

A listing of leaking underground storage tank sites located in Solano county.

Date of Government Version: 03/05/2019
Date Data Arrived at EDR: 03/07/2019
Date Made Active in Reports: 04/29/2019
Number of Days to Update: 53

Source: Solano County Department of Environmental Management
Telephone: 707-784-6770
Last EDR Contact: 06/03/2019
Next Scheduled EDR Contact: 09/16/2019
Data Release Frequency: Quarterly

UST SOLANO: Underground Storage Tanks

Underground storage tank sites located in Solano county.

Date of Government Version: 03/05/2019
Date Data Arrived at EDR: 03/07/2019
Date Made Active in Reports: 04/03/2019
Number of Days to Update: 27

Source: Solano County Department of Environmental Management
Telephone: 707-784-6770
Last EDR Contact: 06/03/2019
Next Scheduled EDR Contact: 09/16/2019
Data Release Frequency: Quarterly

SONOMA COUNTY:

GOVERNMENT RECORDS SEARCHED / DATA CURRENCY TRACKING

CUPA SONOMA: Cupa Facility List Cupa Facility list

Date of Government Version: 03/18/2019
Date Data Arrived at EDR: 03/26/2019
Date Made Active in Reports: 05/01/2019
Number of Days to Update: 36

Source: County of Sonoma Fire & Emergency Services Department
Telephone: 707-565-1174
Last EDR Contact: 06/19/2019
Next Scheduled EDR Contact: 10/07/2019
Data Release Frequency: Varies

LUST SONOMA: Leaking Underground Storage Tank Sites

A listing of leaking underground storage tank sites located in Sonoma county.

Date of Government Version: 04/03/2019
Date Data Arrived at EDR: 04/11/2019
Date Made Active in Reports: 04/30/2019
Number of Days to Update: 19

Source: Department of Health Services
Telephone: 707-565-6565
Last EDR Contact: 06/19/2019
Next Scheduled EDR Contact: 10/07/2019
Data Release Frequency: Quarterly

STANISLAUS COUNTY:

CUPA STANISLAUS: CUPA Facility List Cupa facility list

Date of Government Version: 12/11/2018
Date Data Arrived at EDR: 12/13/2018
Date Made Active in Reports: 01/15/2019
Number of Days to Update: 33

Source: Stanislaus County Department of Environmental Protection
Telephone: 209-525-6751
Last EDR Contact: 07/15/2019
Next Scheduled EDR Contact: 10/28/2019
Data Release Frequency: Varies

SUTTER COUNTY:

UST SUTTER: Underground Storage Tanks

Underground storage tank sites located in Sutter county.

Date of Government Version: 02/28/2019
Date Data Arrived at EDR: 03/01/2019
Date Made Active in Reports: 04/03/2019
Number of Days to Update: 33

Source: Sutter County Environmental Health Services
Telephone: 530-822-7500
Last EDR Contact: 06/03/2019
Next Scheduled EDR Contact: 09/16/2019
Data Release Frequency: Semi-Annually

TEHAMA COUNTY:

CUPA TEHAMA: CUPA Facility List Cupa facilities

Date of Government Version: 05/20/2019
Date Data Arrived at EDR: 05/21/2019
Date Made Active in Reports: 07/18/2019
Number of Days to Update: 58

Source: Tehama County Department of Environmental Health
Telephone: 530-527-8020
Last EDR Contact: 05/16/2019
Next Scheduled EDR Contact: 08/19/2019
Data Release Frequency: Varies

TRINITY COUNTY:

CUPA TRINITY: CUPA Facility List Cupa facility list

GOVERNMENT RECORDS SEARCHED / DATA CURRENCY TRACKING

Date of Government Version: 04/24/2019
Date Data Arrived at EDR: 04/25/2019
Date Made Active in Reports: 06/28/2019
Number of Days to Update: 64

Source: Department of Toxic Substances Control
Telephone: 760-352-0381
Last EDR Contact: 07/19/2019
Next Scheduled EDR Contact: 11/04/2019
Data Release Frequency: Varies

TULARE COUNTY:

CUPA TULARE: CUPA Facility List Cupa program facilities

Date of Government Version: 05/09/2019
Date Data Arrived at EDR: 05/10/2019
Date Made Active in Reports: 07/17/2019
Number of Days to Update: 68

Source: Tulare County Environmental Health Services Division
Telephone: 559-624-7400
Last EDR Contact: 05/06/2019
Next Scheduled EDR Contact: 08/19/2019
Data Release Frequency: Varies

TUOLUMNE COUNTY:

CUPA TUOLUMNE: CUPA Facility List Cupa facility list

Date of Government Version: 04/23/2018
Date Data Arrived at EDR: 04/25/2018
Date Made Active in Reports: 06/25/2018
Number of Days to Update: 61

Source: Divison of Environmental Health
Telephone: 209-533-5633
Last EDR Contact: 07/19/2019
Next Scheduled EDR Contact: 11/04/2019
Data Release Frequency: Varies

VENTURA COUNTY:

BWT VENTURA: Business Plan, Hazardous Waste Producers, and Operating Underground Tanks

The BWT list indicates by site address whether the Environmental Health Division has Business Plan (B), Waste Producer (W), and/or Underground Tank (T) information.

Date of Government Version: 03/26/2019
Date Data Arrived at EDR: 04/25/2019
Date Made Active in Reports: 06/27/2019
Number of Days to Update: 63

Source: Ventura County Environmental Health Division
Telephone: 805-654-2813
Last EDR Contact: 04/23/2019
Next Scheduled EDR Contact: 08/05/2019
Data Release Frequency: Quarterly

LF VENTURA: Inventory of Illegal Abandoned and Inactive Sites

Ventura County Inventory of Closed, Illegal Abandoned, and Inactive Sites.

Date of Government Version: 12/01/2011
Date Data Arrived at EDR: 12/01/2011
Date Made Active in Reports: 01/19/2012
Number of Days to Update: 49

Source: Environmental Health Division
Telephone: 805-654-2813
Last EDR Contact: 06/26/2019
Next Scheduled EDR Contact: 10/14/2019
Data Release Frequency: No Update Planned

LUST VENTURA: Listing of Underground Tank Cleanup Sites

Ventura County Underground Storage Tank Cleanup Sites (LUST).

Date of Government Version: 05/29/2008
Date Data Arrived at EDR: 06/24/2008
Date Made Active in Reports: 07/31/2008
Number of Days to Update: 37

Source: Environmental Health Division
Telephone: 805-654-2813
Last EDR Contact: 05/09/2019
Next Scheduled EDR Contact: 08/26/2019
Data Release Frequency: No Update Planned

GOVERNMENT RECORDS SEARCHED / DATA CURRENCY TRACKING

MED WASTE VENTURA: Medical Waste Program List

To protect public health and safety and the environment from potential exposure to disease causing agents, the Environmental Health Division Medical Waste Program regulates the generation, handling, storage, treatment and disposal of medical waste throughout the County.

Date of Government Version: 03/26/2019	Source: Ventura County Resource Management Agency
Date Data Arrived at EDR: 04/25/2019	Telephone: 805-654-2813
Date Made Active in Reports: 05/30/2019	Last EDR Contact: 04/23/2019
Number of Days to Update: 35	Next Scheduled EDR Contact: 08/05/2019
	Data Release Frequency: Quarterly

UST VENTURA: Underground Tank Closed Sites List

Ventura County Operating Underground Storage Tank Sites (UST)/Underground Tank Closed Sites List.

Date of Government Version: 02/26/2019	Source: Environmental Health Division
Date Data Arrived at EDR: 03/13/2019	Telephone: 805-654-2813
Date Made Active in Reports: 04/03/2019	Last EDR Contact: 06/12/2019
Number of Days to Update: 21	Next Scheduled EDR Contact: 09/23/2019
	Data Release Frequency: Quarterly

YOLO COUNTY:

UST YOLO: Underground Storage Tank Comprehensive Facility Report

Underground storage tank sites located in Yolo county.

Date of Government Version: 03/29/2019	Source: Yolo County Department of Health
Date Data Arrived at EDR: 04/05/2019	Telephone: 530-666-8646
Date Made Active in Reports: 06/20/2019	Last EDR Contact: 06/26/2019
Number of Days to Update: 76	Next Scheduled EDR Contact: 10/14/2019
	Data Release Frequency: Annually

YUBA COUNTY:

CUPA YUBA: CUPA Facility List

CUPA facility listing for Yuba County.

Date of Government Version: 05/03/2019	Source: Yuba County Environmental Health Department
Date Data Arrived at EDR: 05/07/2019	Telephone: 530-749-7523
Date Made Active in Reports: 07/16/2019	Last EDR Contact: 04/25/2019
Number of Days to Update: 70	Next Scheduled EDR Contact: 08/12/2019
	Data Release Frequency: Varies

OTHER DATABASE(S)

Depending on the geographic area covered by this report, the data provided in these specialty databases may or may not be complete. For example, the existence of wetlands information data in a specific report does not mean that all wetlands in the area covered by the report are included. Moreover, the absence of any reported wetlands information does not necessarily mean that wetlands do not exist in the area covered by the report.

CT MANIFEST: Hazardous Waste Manifest Data

Facility and manifest data. Manifest is a document that lists and tracks hazardous waste from the generator through transporters to a tsd facility.

Date of Government Version: 02/11/2019	Source: Department of Energy & Environmental Protection
Date Data Arrived at EDR: 02/12/2019	Telephone: 860-424-3375
Date Made Active in Reports: 03/04/2019	Last EDR Contact: 05/14/2019
Number of Days to Update: 20	Next Scheduled EDR Contact: 08/26/2019
	Data Release Frequency: No Update Planned

GOVERNMENT RECORDS SEARCHED / DATA CURRENCY TRACKING

NJ MANIFEST: Manifest Information

Hazardous waste manifest information.

Date of Government Version: 12/31/2018
Date Data Arrived at EDR: 04/10/2019
Date Made Active in Reports: 05/16/2019
Number of Days to Update: 36

Source: Department of Environmental Protection
Telephone: N/A
Last EDR Contact: 07/09/2019
Next Scheduled EDR Contact: 10/21/2019
Data Release Frequency: Annually

NY MANIFEST: Facility and Manifest Data

Manifest is a document that lists and tracks hazardous waste from the generator through transporters to a TSD facility.

Date of Government Version: 01/01/2019
Date Data Arrived at EDR: 05/01/2019
Date Made Active in Reports: 06/21/2019
Number of Days to Update: 51

Source: Department of Environmental Conservation
Telephone: 518-402-8651
Last EDR Contact: 05/01/2019
Next Scheduled EDR Contact: 08/12/2019
Data Release Frequency: Quarterly

PA MANIFEST: Manifest Information

Hazardous waste manifest information.

Date of Government Version: 12/31/2017
Date Data Arrived at EDR: 10/23/2018
Date Made Active in Reports: 11/27/2018
Number of Days to Update: 35

Source: Department of Environmental Protection
Telephone: 717-783-8990
Last EDR Contact: 07/15/2019
Next Scheduled EDR Contact: 10/28/2019
Data Release Frequency: Annually

RI MANIFEST: Manifest information

Hazardous waste manifest information

Date of Government Version: 12/31/2017
Date Data Arrived at EDR: 02/23/2018
Date Made Active in Reports: 04/09/2018
Number of Days to Update: 45

Source: Department of Environmental Management
Telephone: 401-222-2797
Last EDR Contact: 05/17/2019
Next Scheduled EDR Contact: 09/02/2019
Data Release Frequency: Annually

WI MANIFEST: Manifest Information

Hazardous waste manifest information.

Date of Government Version: 12/31/2017
Date Data Arrived at EDR: 06/15/2018
Date Made Active in Reports: 07/09/2018
Number of Days to Update: 24

Source: Department of Natural Resources
Telephone: N/A
Last EDR Contact: 06/10/2019
Next Scheduled EDR Contact: 09/23/2019
Data Release Frequency: Annually

Oil/Gas Pipelines

Source: PennWell Corporation

Petroleum Bundle (Crude Oil, Refined Products, Petrochemicals, Gas Liquids (LPG/NGL), and Specialty Gases (Miscellaneous)) N = Natural Gas Bundle (Natural Gas, Gas Liquids (LPG/NGL), and Specialty Gases (Miscellaneous)). This map includes information copyrighted by PennWell Corporation. This information is provided on a best effort basis and PennWell Corporation does not guarantee its accuracy nor warrant its fitness for any particular purpose. Such information has been reprinted with the permission of PennWell.

Electric Power Transmission Line Data

Source: PennWell Corporation

This map includes information copyrighted by PennWell Corporation. This information is provided on a best effort basis and PennWell Corporation does not guarantee its accuracy nor warrant its fitness for any particular purpose. Such information has been reprinted with the permission of PennWell.

Sensitive Receptors: There are individuals deemed sensitive receptors due to their fragile immune systems and special sensitivity to environmental discharges. These sensitive receptors typically include the elderly, the sick, and children. While the location of all sensitive receptors cannot be determined, EDR indicates those buildings and facilities - schools, daycares, hospitals, medical centers, and nursing homes - where individuals who are sensitive receptors are likely to be located.

GOVERNMENT RECORDS SEARCHED / DATA CURRENCY TRACKING

AHA Hospitals:

Source: American Hospital Association, Inc.

Telephone: 312-280-5991

The database includes a listing of hospitals based on the American Hospital Association's annual survey of hospitals.

Medical Centers: Provider of Services Listing

Source: Centers for Medicare & Medicaid Services

Telephone: 410-786-3000

A listing of hospitals with Medicare provider number, produced by Centers of Medicare & Medicaid Services, a federal agency within the U.S. Department of Health and Human Services.

Nursing Homes

Source: National Institutes of Health

Telephone: 301-594-6248

Information on Medicare and Medicaid certified nursing homes in the United States.

Public Schools

Source: National Center for Education Statistics

Telephone: 202-502-7300

The National Center for Education Statistics' primary database on elementary and secondary public education in the United States. It is a comprehensive, annual, national statistical database of all public elementary and secondary schools and school districts, which contains data that are comparable across all states.

Private Schools

Source: National Center for Education Statistics

Telephone: 202-502-7300

The National Center for Education Statistics' primary database on private school locations in the United States.

Daycare Centers: Licensed Facilities

Source: Department of Social Services

Telephone: 916-657-4041

Flood Zone Data: This data was obtained from the Federal Emergency Management Agency (FEMA). It depicts 100-year and 500-year flood zones as defined by FEMA. It includes the National Flood Hazard Layer (NFHL) which incorporates Flood Insurance Rate Map (FIRM) data and Q3 data from FEMA in areas not covered by NFHL.

Source: FEMA

Telephone: 877-336-2627

Date of Government Version: 2003, 2015

NWI: National Wetlands Inventory. This data, available in select counties across the country, was obtained by EDR in 2002, 2005 and 2010 from the U.S. Fish and Wildlife Service.

State Wetlands Data: Wetland Inventory

Source: Department of Fish and Wildlife

Telephone: 916-445-0411

Current USGS 7.5 Minute Topographic Map

Source: U.S. Geological Survey

STREET AND ADDRESS INFORMATION

© 2015 TomTom North America, Inc. All rights reserved. This material is proprietary and the subject of copyright protection and other intellectual property rights owned by or licensed to Tele Atlas North America, Inc. The use of this material is subject to the terms of a license agreement. You will be held liable for any unauthorized copying or disclosure of this material.

GEOCHECK[®] - PHYSICAL SETTING SOURCE ADDENDUM

TARGET PROPERTY ADDRESS

GSA MENLO PARK
345 MIDDLEFIELD ROAD
MENLO PARK, CA 94025

TARGET PROPERTY COORDINATES

Latitude (North):	37.456387 - 37° 27' 22.99"
Longitude (West):	122.171301 - 122° 10' 16.68"
Universal Tranverse Mercator:	Zone 10
UTM X (Meters):	573293.8
UTM Y (Meters):	4145620.8
Elevation:	57 ft. above sea level

USGS TOPOGRAPHIC MAP

Target Property Map:	5640620 PALO ALTO, CA
Version Date:	2012

EDR's GeoCheck Physical Setting Source Addendum is provided to assist the environmental professional in forming an opinion about the impact of potential contaminant migration.

Assessment of the impact of contaminant migration generally has two principle investigative components:

1. Groundwater flow direction, and
2. Groundwater flow velocity.

Groundwater flow direction may be impacted by surface topography, hydrology, hydrogeology, characteristics of the soil, and nearby wells. Groundwater flow velocity is generally impacted by the nature of the geologic strata.

GEOCHECK® - PHYSICAL SETTING SOURCE SUMMARY

GROUNDWATER FLOW DIRECTION INFORMATION

Groundwater flow direction for a particular site is best determined by a qualified environmental professional using site-specific well data. If such data is not reasonably ascertainable, it may be necessary to rely on other sources of information, such as surface topographic information, hydrologic information, hydrogeologic data collected on nearby properties, and regional groundwater flow information (from deep aquifers).

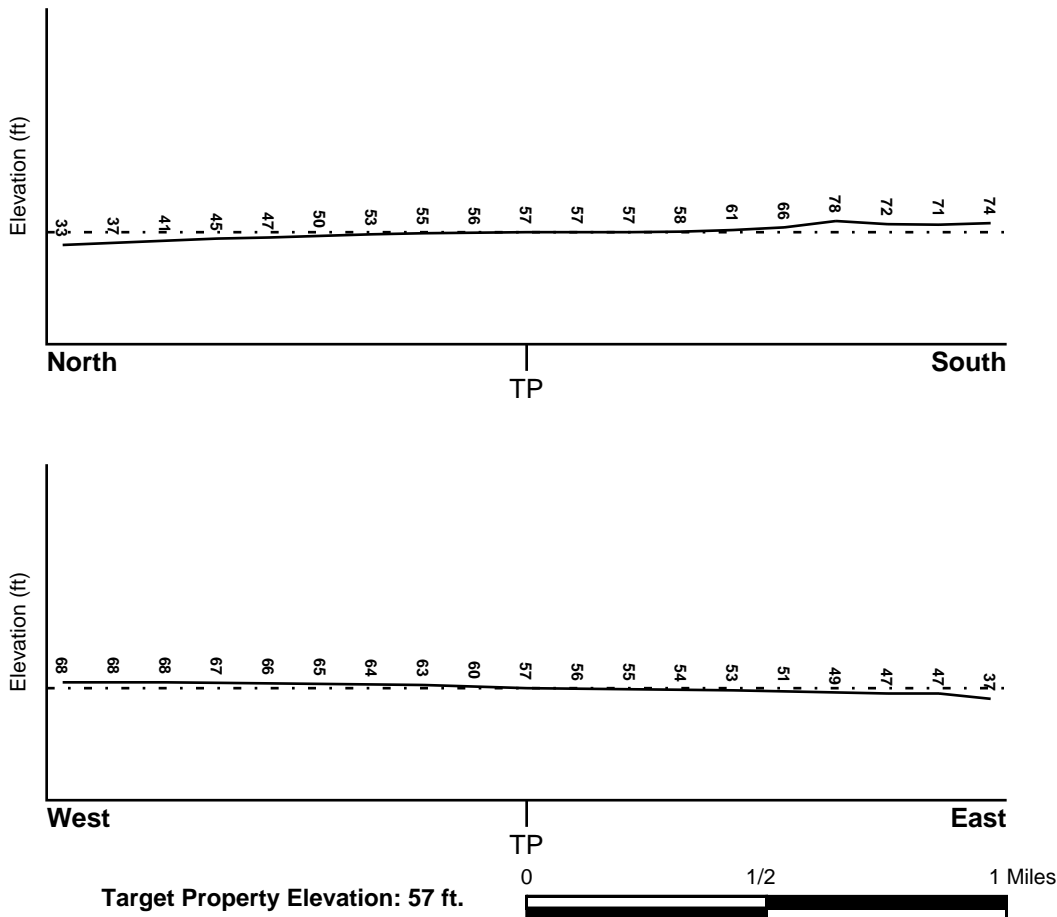
TOPOGRAPHIC INFORMATION

Surface topography may be indicative of the direction of surficial groundwater flow. This information can be used to assist the environmental professional in forming an opinion about the impact of nearby contaminated properties or, should contamination exist on the target property, what downgradient sites might be impacted.

TARGET PROPERTY TOPOGRAPHY

General Topographic Gradient: General ENE

SURROUNDING TOPOGRAPHY: ELEVATION PROFILES



Source: Topography has been determined from the USGS 7.5' Digital Elevation Model and should be evaluated on a relative (not an absolute) basis. Relative elevation information between sites of close proximity should be field verified.

GEOCHECK® - PHYSICAL SETTING SOURCE SUMMARY

HYDROLOGIC INFORMATION

Surface water can act as a hydrologic barrier to groundwater flow. Such hydrologic information can be used to assist the environmental professional in forming an opinion about the impact of nearby contaminated properties or, should contamination exist on the target property, what downgradient sites might be impacted.

Refer to the Physical Setting Source Map following this summary for hydrologic information (major waterways and bodies of water).

FEMA FLOOD ZONE

<u>Flood Plain Panel at Target Property</u>	<u>FEMA Source Type</u>
06081C0308E	FEMA FIRM Flood data
<u>Additional Panels in search area:</u>	<u>FEMA Source Type</u>
06081C0306E	FEMA FIRM Flood data
0603120000B	FEMA Q3 Flood data
06081C0309E	FEMA FIRM Flood data
0603210007C	FEMA Q3 Flood data
0603210011C	FEMA Q3 Flood data

NATIONAL WETLAND INVENTORY

<u>NWI Quad at Target Property</u>	<u>NWI Electronic Data Coverage</u>
PALO ALTO	YES - refer to the Overview Map and Detail Map

HYDROGEOLOGIC INFORMATION

Hydrogeologic information obtained by installation of wells on a specific site can often be an indicator of groundwater flow direction in the immediate area. Such hydrogeologic information can be used to assist the environmental professional in forming an opinion about the impact of nearby contaminated properties or, should contamination exist on the target property, what downgradient sites might be impacted.

Site-Specific Hydrogeological Data*:

Search Radius:	1.25 miles
Status:	Not found

AQUIFLOW®

Search Radius: 1.000 Mile.

EDR has developed the AQUIFLOW Information System to provide data on the general direction of groundwater flow at specific points. EDR has reviewed reports submitted by environmental professionals to regulatory authorities at select sites and has extracted the date of the report, groundwater flow direction as determined hydrogeologically, and the depth to water table.

<u>MAP ID</u>	<u>LOCATION FROM TP</u>	<u>GENERAL DIRECTION GROUNDWATER FLOW</u>
6	1/4 - 1/2 Mile West	E
7	1/4 - 1/2 Mile West	Not Reported
C15	1/2 - 1 Mile SSW	NE
C16	1/2 - 1 Mile SSW	E

* ©1996 Site-specific hydrogeological data gathered by CERCLIS Alerts, Inc., Bainbridge Island, WA. All rights reserved. All of the information and opinions presented are those of the cited EPA report(s), which were completed under a Comprehensive Environmental Response Compensation and Liability Information System (CERCLIS) investigation.

GEOCHECK® - PHYSICAL SETTING SOURCE SUMMARY

<u>MAP ID</u>	<u>LOCATION FROM TP</u>	<u>GENERAL DIRECTION GROUNDWATER FLOW</u>
18	1/2 - 1 Mile South	E
D21	1/2 - 1 Mile West	Not Reported
D23	1/2 - 1 Mile West	NE
E24	1/2 - 1 Mile ENE	Not Reported
E25	1/2 - 1 Mile ENE	NE
39	1/2 - 1 Mile NE	Not Reported
1G	1/2 - 1 Mile NE	Not Reported
2G	1/2 - 1 Mile ENE	NE
3G	1/2 - 1 Mile ENE	Not Reported
4G	1/4 - 1/2 Mile West	E
5G	1/4 - 1/2 Mile West	Not Reported
6G	1/2 - 1 Mile West	NE
7G	1/2 - 1 Mile West	Not Reported
8G	1/2 - 1 Mile SSW	NE
9G	1/2 - 1 Mile SSW	E
10G	1/2 - 1 Mile South	E

For additional site information, refer to Physical Setting Source Map Findings.

GEOCHECK® - PHYSICAL SETTING SOURCE SUMMARY

GROUNDWATER FLOW VELOCITY INFORMATION

Groundwater flow velocity information for a particular site is best determined by a qualified environmental professional using site specific geologic and soil strata data. If such data are not reasonably ascertainable, it may be necessary to rely on other sources of information, including geologic age identification, rock stratigraphic unit and soil characteristics data collected on nearby properties and regional soil information. In general, contaminant plumes move more quickly through sandy-gravelly types of soils than silty-clayey types of soils.

GEOLOGIC INFORMATION IN GENERAL AREA OF TARGET PROPERTY

Geologic information can be used by the environmental professional in forming an opinion about the relative speed at which contaminant migration may be occurring.

ROCK STRATIGRAPHIC UNIT

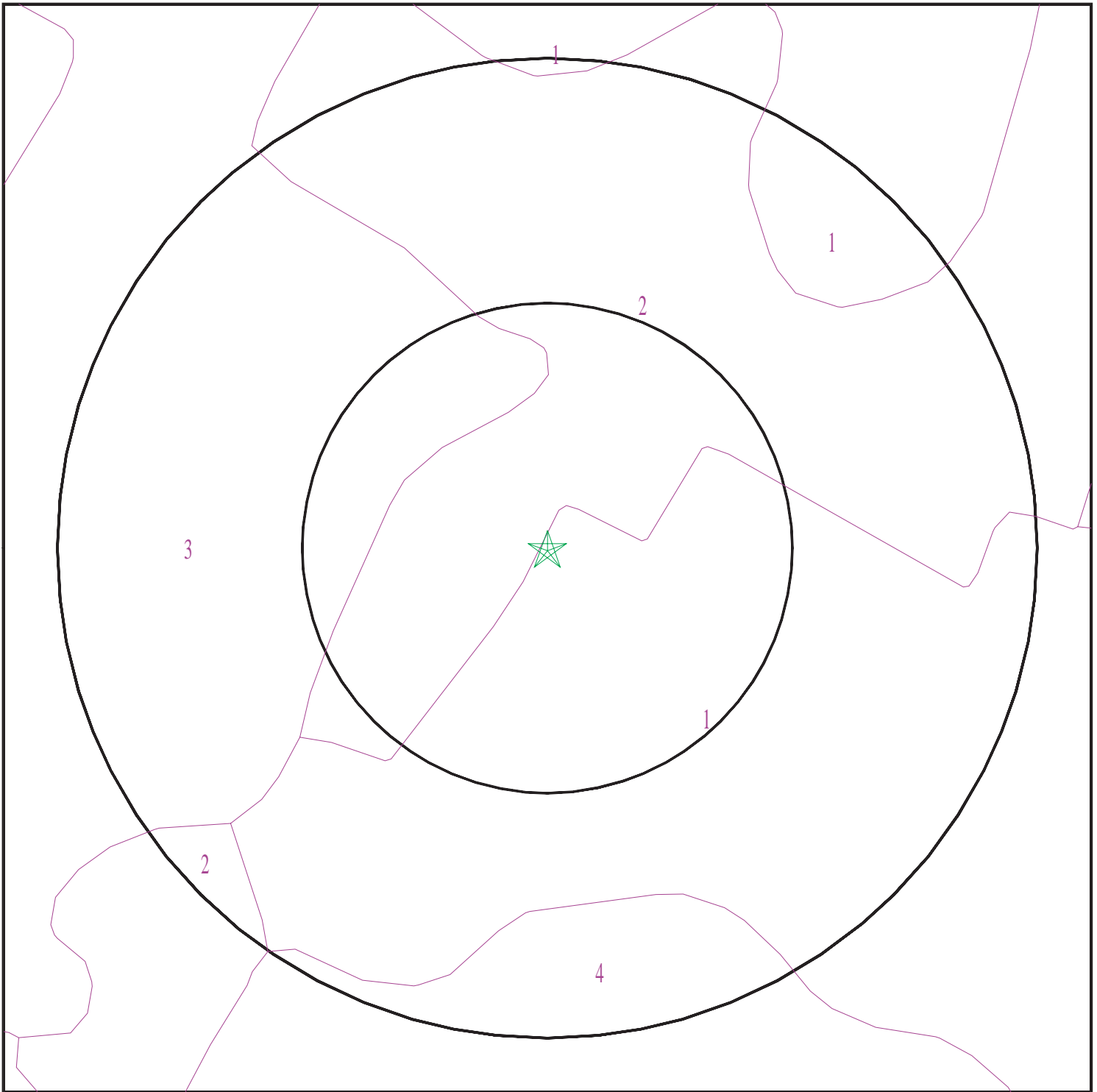
Era: Cenozoic
System: Quaternary
Series: Quaternary
Code: Q (*decoded above as Era, System & Series*)

GEOLOGIC AGE IDENTIFICATION

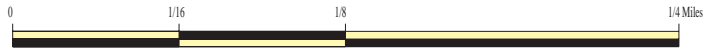
Category: Stratified Sequence

Geologic Age and Rock Stratigraphic Unit Source: P.G. Schruben, R.E. Arndt and W.J. Bawiec, Geology of the Conterminous U.S. at 1:2,500,000 Scale - a digital representation of the 1974 P.B. King and H.M. Beikman Map, USGS Digital Data Series DDS - 11 (1994).

SSURGO SOIL MAP - 5722726.2s



- ★ Target Property
- SSURGO Soil
- Water



SITE NAME: GSA Menlo Park
ADDRESS: 345 Middlefield Road
Menlo Park CA 94025
LAT/LONG: 37.456387 / 122.171301

CLIENT: Scout Environmental
CONTACT: Jason Strayer
INQUIRY #: 5722726.2s
DATE: July 22, 2019 7:54 am

GEOCHECK® - PHYSICAL SETTING SOURCE SUMMARY

DOMINANT SOIL COMPOSITION IN GENERAL AREA OF TARGET PROPERTY

The U.S. Department of Agriculture's (USDA) Soil Conservation Service (SCS) leads the National Cooperative Soil Survey (NCSS) and is responsible for collecting, storing, maintaining and distributing soil survey information for privately owned lands in the United States. A soil map in a soil survey is a representation of soil patterns in a landscape. The following information is based on Soil Conservation Service SSURGO data.

Soil Map ID: 1

Soil Component Name: Botella

Soil Surface Texture: clay loam

Hydrologic Group: Class B - Moderate infiltration rates. Deep and moderately deep, moderately well and well drained soils with moderately coarse textures.

Soil Drainage Class:
Hydric Status: Not hydric

Corrosion Potential - Uncoated Steel: Moderate

Depth to Bedrock Min: > 0 inches

Depth to Watertable Min: > 0 inches

Soil Layer Information							
Layer	Boundary		Soil Texture Class	Classification		Saturated hydraulic conductivity micro m/sec	Soil Reaction (pH)
	Upper	Lower		AASHTO Group	Unified Soil		
1	0 inches	16 inches	clay loam	Silt-Clay Materials (more than 35 pct. passing No. 200), Clayey Soils.	FINE-GRAINED SOILS, Silts and Clays (liquid limit less than 50%), Lean Clay Soils.	Max: 4 Min: 1.4	Max: 8.4 Min: 7.9
2	16 inches	59 inches	clay loam	Silt-Clay Materials (more than 35 pct. passing No. 200), Clayey Soils.	FINE-GRAINED SOILS, Silts and Clays (liquid limit less than 50%), Lean Clay Soils.	Max: 4 Min: 1.4	Max: 8.4 Min: 7.9

Soil Map ID: 2

Soil Component Name: Botella

Soil Surface Texture: loam

Hydrologic Group: Class B - Moderate infiltration rates. Deep and moderately deep, moderately well and well drained soils with moderately coarse textures.

Soil Drainage Class: Well drained

GEOCHECK® - PHYSICAL SETTING SOURCE SUMMARY

Hydric Status: Not hydric

Corrosion Potential - Uncoated Steel: Moderate

Depth to Bedrock Min: > 0 inches

Depth to Watertable Min: > 0 inches

Soil Layer Information							
Layer	Boundary		Soil Texture Class	Classification		Saturated hydraulic conductivity micro m/sec	Soil Reaction (pH)
	Upper	Lower		AASHTO Group	Unified Soil		
1	0 inches	35 inches	loam	Silt-Clay Materials (more than 35 pct. passing No. 200), Silty Soils.	FINE-GRAINED SOILS, Silts and Clays (liquid limit less than 50%), Lean Clay	Max: 4 Min: 1.4	Max: 8.4 Min: 7.9
2	35 inches	59 inches	clay loam	Silt-Clay Materials (more than 35 pct. passing No. 200), Silty Soils.	FINE-GRAINED SOILS, Silts and Clays (liquid limit less than 50%), Lean Clay	Max: 4 Min: 1.4	Max: 8.4 Min: 7.9

Soil Map ID: 3

Soil Component Name: Urban land

Soil Surface Texture:

Hydrologic Group: Class D - Very slow infiltration rates. Soils are clayey, have a high water table, or are shallow to an impervious layer.

Soil Drainage Class:

Hydric Status: Not hydric

Corrosion Potential - Uncoated Steel: Not Reported

Depth to Bedrock Min: > 0 inches

Depth to Watertable Min: > 0 inches

GEOCHECK® - PHYSICAL SETTING SOURCE SUMMARY

Soil Layer Information							
Layer	Boundary		Soil Texture Class	Classification		Saturated hydraulic conductivity micro m/sec	Soil Reaction (pH)
	Upper	Lower		AASHTO Group	Unified Soil		
1	0 inches	5 inches		Not reported	Not reported	Max: 0.01 Min: 0	Max: Min:

Soil Map ID: 4

Soil Component Name: Urban land

Soil Surface Texture:
Hydrologic Group: Class D - Very slow infiltration rates. Soils are clayey, have a high water table, or are shallow to an impervious layer.

Soil Drainage Class:
Hydric Status: Not hydric

Corrosion Potential - Uncoated Steel: Not Reported

Depth to Bedrock Min: > 0 inches

Depth to Watertable Min: > 0 inches

Soil Layer Information							
Layer	Boundary		Soil Texture Class	Classification		Saturated hydraulic conductivity micro m/sec	Soil Reaction (pH)
	Upper	Lower		AASHTO Group	Unified Soil		
1	0 inches	5 inches		Not reported	Not reported	Max: 0.01 Min: 0	Max: Min:

LOCAL / REGIONAL WATER AGENCY RECORDS

EDR Local/Regional Water Agency records provide water well information to assist the environmental professional in assessing sources that may impact ground water flow direction, and in forming an opinion about the impact of contaminant migration on nearby drinking water wells.

GEOCHECK® - PHYSICAL SETTING SOURCE SUMMARY

WELL SEARCH DISTANCE INFORMATION

<u>DATABASE</u>	<u>SEARCH DISTANCE (miles)</u>
Federal USGS	1.000
Federal FRDS PWS	Nearest PWS within 1 mile
State Database	1.000

FEDERAL USGS WELL INFORMATION

<u>MAP ID</u>	<u>WELL ID</u>	<u>LOCATION FROM TP</u>
1	USGS40000183298	0 - 1/8 Mile NW
2	USGS40000183281	0 - 1/8 Mile SSW
3	USGS40000183291	0 - 1/8 Mile East
A4	USGS40000183316	1/4 - 1/2 Mile NNE
8	USGS40000183329	1/4 - 1/2 Mile NNW
9	USGS40000183332	1/4 - 1/2 Mile North
14	USGS40000183335	1/2 - 1 Mile NNW
19	USGS40000183345	1/2 - 1 Mile NNW
20	USGS40000183322	1/2 - 1 Mile WNW
22	USGS40000183346	1/2 - 1 Mile NW
26	USGS40000183356	1/2 - 1 Mile North
27	USGS40000183351	1/2 - 1 Mile NE
30	USGS40000183366	1/2 - 1 Mile North
31	USGS40000183284	1/2 - 1 Mile East
G32	USGS40000183330	1/2 - 1 Mile WNW
G33	USGS40000183324	1/2 - 1 Mile WNW
34	USGS40000183370	1/2 - 1 Mile North
35	USGS40000183353	1/2 - 1 Mile NW
36	USGS40000183360	1/2 - 1 Mile NNW
H37	USGS40000183371	1/2 - 1 Mile NNW
H38	USGS40000183368	1/2 - 1 Mile NNW

FEDERAL FRDS PUBLIC WATER SUPPLY SYSTEM INFORMATION

<u>MAP ID</u>	<u>WELL ID</u>	<u>LOCATION FROM TP</u>
17	CA4100562	1/2 - 1 Mile WSW

Note: PWS System location is not always the same as well location.

STATE DATABASE WELL INFORMATION

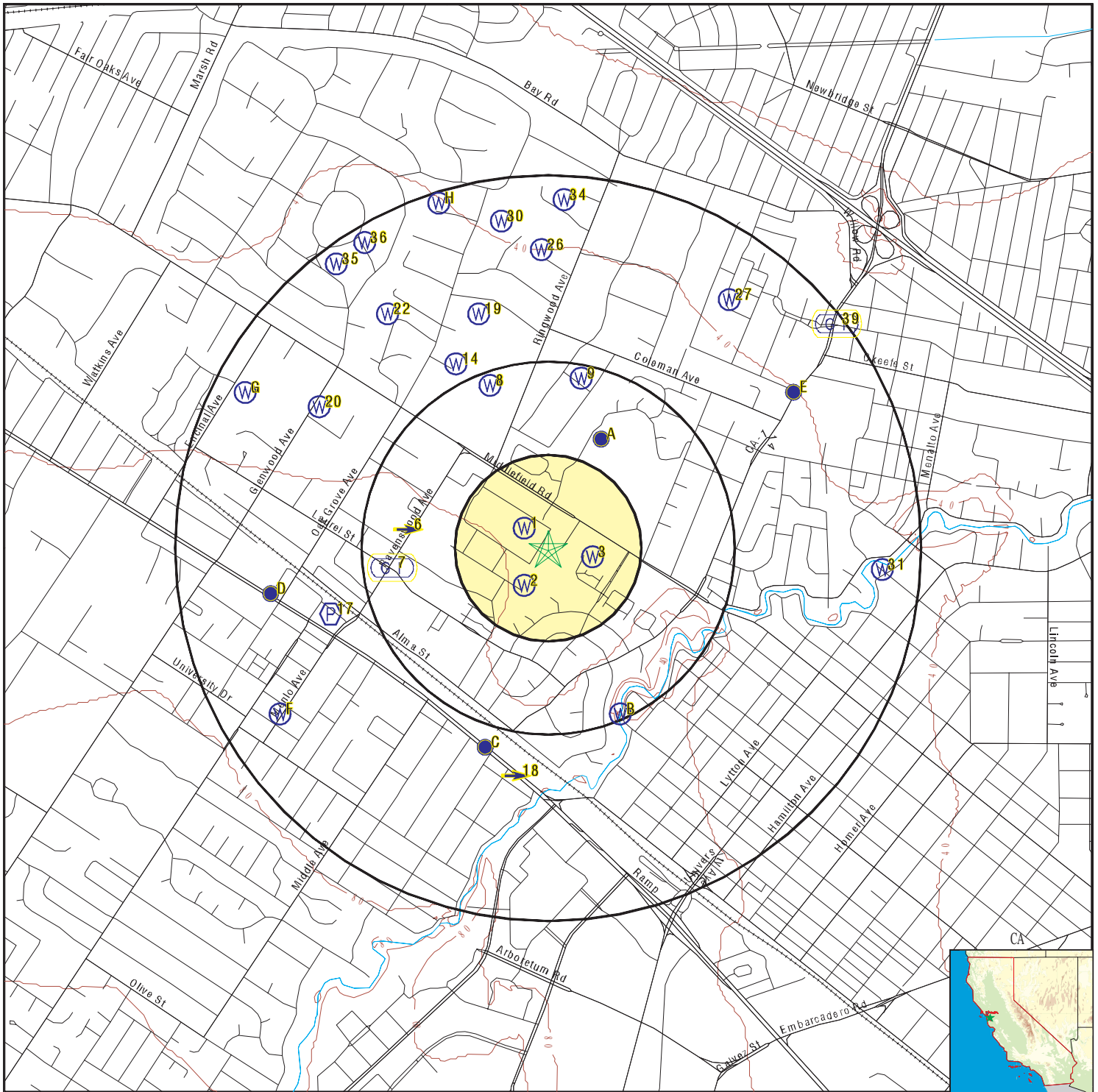
<u>MAP ID</u>	<u>WELL ID</u>	<u>LOCATION FROM TP</u>
A5	5879	1/4 - 1/2 Mile NNE
B10	5874	1/4 - 1/2 Mile SSE
B11	5880	1/4 - 1/2 Mile SSE
B12	5873	1/4 - 1/2 Mile SSE
B13	5872	1/4 - 1/2 Mile SSE

GEOCHECK® - PHYSICAL SETTING SOURCE SUMMARY

STATE DATABASE WELL INFORMATION

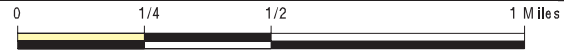
MAP ID	WELL ID	LOCATION FROM TP
F28	5881	1/2 - 1 Mile WSW
F29	5882	1/2 - 1 Mile WSW

PHYSICAL SETTING SOURCE MAP - 5722726.2s



- County Boundary
- Major Roads
- Contour Lines
- Earthquake Fault Lines
- Earthquake epicenter, Richter 5 or greater
- Water Wells
- Public Water Supply Wells
- Cluster of Multiple Icons

- Groundwater Flow Direction
- Indeterminate Groundwater Flow at Location
- Groundwater Flow Varies at Location
- Closest Hydrogeological Data
- Oil, gas or related wells



SITE NAME: GSA Menlo Park
 ADDRESS: 345 Middlefield Road
 Menlo Park CA 94025
 LAT/LONG: 37.456387 / 122.171301

CLIENT: Scout Environmental
 CONTACT: Jason Strayer
 INQUIRY #: 5722726.2s
 DATE: July 22, 2019 7:54 am

GEOCHECK® - PHYSICAL SETTING SOURCE MAP FINDINGS

Map ID
 Direction
 Distance
 Elevation

Database EDR ID Number

1
NW
0 - 1/8 Mile
Higher **FED USGS** **USGS40000183298**

Organization ID:	USGS-CA		
Organization Name:	USGS California Water Science Center		
Monitor Location:	005S003W34H003M	Type:	Well
Description:	Building 3A was constructed on top of well		
HUC:	18050004	Drainage Area:	Not Reported
Drainage Area Units:	Not Reported	Contrib Drainage Area:	Not Reported
Contrib Drainage Area Unts:	Not Reported	Aquifer:	California Coastal Basin aquifers
Formation Type:	Not Reported	Aquifer Type:	Not Reported
Construction Date:	Not Reported	Well Depth:	33.7
Well Depth Units:	ft	Well Hole Depth:	Not Reported
Well Hole Depth Units:	Not Reported		

Ground water levels,Number of Measurements:	37	Level reading date:	1980-12-04
Feet below surface:	31.59	Feet to sea level:	Not Reported
Note:	Not Reported		

Level reading date:	1980-09-05	Feet below surface:	30.78
Feet to sea level:	Not Reported		
Note:	A nearby site that taps the same aquifer was being pumped.		

Level reading date:	1980-07-14	Feet below surface:	28.81
Feet to sea level:	Not Reported	Note:	Not Reported

Level reading date:	1980-05-20	Feet below surface:	28.08
Feet to sea level:	Not Reported	Note:	Not Reported

Level reading date:	1979-10-02	Feet below surface:	32.35
Feet to sea level:	Not Reported	Note:	Not Reported

Level reading date:	1979-03-30	Feet below surface:	32.05
Feet to sea level:	Not Reported	Note:	Not Reported

Level reading date:	1979-01-10	Feet below surface:	33.70
Feet to sea level:	Not Reported	Note:	Not Reported

Level reading date:	1978-06-21	Feet below surface:	30.48
Feet to sea level:	Not Reported	Note:	Not Reported

Level reading date:	1978-03-09	Feet below surface:	33.70
Feet to sea level:	Not Reported	Note:	Not Reported

Level reading date:	1978-01-03	Feet below surface:	33.70
Feet to sea level:	Not Reported	Note:	Not Reported

Level reading date:	1977-12-08	Feet below surface:	Not Reported
Feet to sea level:	Not Reported		
Note:	The site was dry (no water level recorded).		

Level reading date:	1977-04-20	Feet below surface:	Not Reported
Feet to sea level:	Not Reported		
Note:	The site was dry (no water level recorded).		

Level reading date:	1976-07-02	Feet below surface:	Not Reported
Feet to sea level:	Not Reported		

GEOCHECK® - PHYSICAL SETTING SOURCE MAP FINDINGS

Note:	The site was dry (no water level recorded).		
Level reading date:	1976-02-03	Feet below surface:	31.95
Feet to sea level:	Not Reported	Note:	Not Reported
Level reading date:	1975-04-18	Feet below surface:	30.30
Feet to sea level:	Not Reported	Note:	Not Reported
Level reading date:	1975-03-11	Feet below surface:	31.18
Feet to sea level:	Not Reported	Note:	Not Reported
Level reading date:	1975-02-12	Feet below surface:	31.53
Feet to sea level:	Not Reported	Note:	Not Reported
Level reading date:	1975-01-16	Feet below surface:	31.39
Feet to sea level:	Not Reported	Note:	Not Reported
Level reading date:	1974-12-12	Feet below surface:	30.97
Feet to sea level:	Not Reported	Note:	Not Reported
Level reading date:	1974-10-30	Feet below surface:	30.22
Feet to sea level:	Not Reported	Note:	Not Reported
Level reading date:	1974-09-20	Feet below surface:	29.27
Feet to sea level:	Not Reported	Note:	Not Reported
Level reading date:	1974-08-15	Feet below surface:	28.46
Feet to sea level:	Not Reported	Note:	Not Reported
Level reading date:	1974-07-17	Feet below surface:	27.92
Feet to sea level:	Not Reported	Note:	Not Reported
Level reading date:	1974-06-18	Feet below surface:	27.12
Feet to sea level:	Not Reported	Note:	Not Reported
Level reading date:	1974-05-20	Feet below surface:	27.35
Feet to sea level:	Not Reported	Note:	Not Reported
Level reading date:	1974-04-16	Feet below surface:	27.75
Feet to sea level:	Not Reported	Note:	Not Reported
Level reading date:	1974-03-19	Feet below surface:	26.75
Feet to sea level:	Not Reported	Note:	Not Reported
Level reading date:	1974-02-21	Feet below surface:	29.25
Feet to sea level:	Not Reported	Note:	Not Reported
Level reading date:	1974-01-21	Feet below surface:	30.08
Feet to sea level:	Not Reported	Note:	Not Reported
Level reading date:	1973-12-20	Feet below surface:	31.25
Feet to sea level:	Not Reported	Note:	Not Reported
Level reading date:	1973-11-21	Feet below surface:	31.67
Feet to sea level:	Not Reported	Note:	Not Reported
Level reading date:	1973-10-26	Feet below surface:	31.68
Feet to sea level:	Not Reported	Note:	Not Reported
Level reading date:	1973-09-26	Feet below surface:	31.10
Feet to sea level:	Not Reported	Note:	Not Reported

GEOCHECK® - PHYSICAL SETTING SOURCE MAP FINDINGS

Level reading date:	1973-08-31	Feet below surface:	30.42
Feet to sea level:	Not Reported	Note:	Not Reported
Level reading date:	1973-08-03	Feet below surface:	30.10
Feet to sea level:	Not Reported	Note:	Not Reported
Level reading date:	1973-07-13	Feet below surface:	29.50
Feet to sea level:	Not Reported	Note:	Not Reported
Level reading date:	1973-06-14	Feet below surface:	28.86
Feet to sea level:	Not Reported	Note:	Not Reported

2
SSW
0 - 1/8 Mile
Higher

FED USGS USGS40000183281

Organization ID:	USGS-CA		
Organization Name:	USGS California Water Science Center		
Monitor Location:	005S003W34H002M	Type:	Well
Description:	Not Reported	HUC:	18050003
Drainage Area:	Not Reported	Drainage Area Units:	Not Reported
Contrib Drainage Area:	Not Reported	Contrib Drainage Area Unts:	Not Reported
Aquifer:	California Coastal Basin aquifers		
Formation Type:	Not Reported	Aquifer Type:	Not Reported
Construction Date:	Not Reported	Well Depth:	54
Well Depth Units:	ft	Well Hole Depth:	70
Well Hole Depth Units:	ft		

Ground water levels,Number of Measurements:	36	Level reading date:	1980-12-04
Feet below surface:	30.1	Feet to sea level:	Not Reported
Note:	Not Reported		
Level reading date:	1980-09-05	Feet below surface:	28.45
Feet to sea level:	Not Reported		
Note:	A nearby site that taps the same aquifer was being pumped.		
Level reading date:	1980-07-14	Feet below surface:	27.27
Feet to sea level:	Not Reported	Note:	Not Reported
Level reading date:	1980-05-20	Feet below surface:	26.29
Feet to sea level:	Not Reported	Note:	Not Reported
Level reading date:	1979-10-02	Feet below surface:	31.14
Feet to sea level:	Not Reported	Note:	Not Reported
Level reading date:	1979-03-30	Feet below surface:	29.98
Feet to sea level:	Not Reported	Note:	Not Reported
Level reading date:	1979-01-10	Feet below surface:	32.06
Feet to sea level:	Not Reported	Note:	Not Reported
Level reading date:	1978-06-21	Feet below surface:	28.63
Feet to sea level:	Not Reported	Note:	Not Reported
Level reading date:	1978-03-09	Feet below surface:	31.90
Feet to sea level:	Not Reported	Note:	Not Reported
Level reading date:	1978-01-03	Feet below surface:	36.85
Feet to sea level:	Not Reported	Note:	Not Reported

GEOCHECK® - PHYSICAL SETTING SOURCE MAP FINDINGS

Level reading date:	1977-12-08	Feet below surface:	39.17
Feet to sea level:	Not Reported	Note:	Not Reported
Level reading date:	1977-04-20	Feet below surface:	34.66
Feet to sea level:	Not Reported	Note:	Not Reported
Level reading date:	1976-07-02	Feet below surface:	32.10
Feet to sea level:	Not Reported	Note:	Not Reported
Level reading date:	1976-02-03	Feet below surface:	31.62
Feet to sea level:	Not Reported	Note:	Not Reported
Level reading date:	1975-05-20	Feet below surface:	27.47
Feet to sea level:	Not Reported	Note:	Not Reported
Level reading date:	1975-04-18	Feet below surface:	28.27
Feet to sea level:	Not Reported	Note:	Not Reported
Level reading date:	1975-03-11	Feet below surface:	29.24
Feet to sea level:	Not Reported	Note:	Not Reported
Level reading date:	1975-02-12	Feet below surface:	29.90
Feet to sea level:	Not Reported	Note:	Not Reported
Level reading date:	1975-01-16	Feet below surface:	29.85
Feet to sea level:	Not Reported	Note:	Not Reported
Level reading date:	1974-12-12	Feet below surface:	29.38
Feet to sea level:	Not Reported	Note:	Not Reported
Level reading date:	1974-10-30	Feet below surface:	28.67
Feet to sea level:	Not Reported	Note:	Not Reported
Level reading date:	1974-09-20	Feet below surface:	27.68
Feet to sea level:	Not Reported	Note:	Not Reported
Level reading date:	1974-08-15	Feet below surface:	26.79
Feet to sea level:	Not Reported	Note:	Not Reported
Level reading date:	1974-07-17	Feet below surface:	26.05
Feet to sea level:	Not Reported	Note:	Not Reported
Level reading date:	1974-06-18	Feet below surface:	25.37
Feet to sea level:	Not Reported	Note:	Not Reported
Level reading date:	1974-05-20	Feet below surface:	25.35
Feet to sea level:	Not Reported	Note:	Not Reported
Level reading date:	1974-04-16	Feet below surface:	25.88
Feet to sea level:	Not Reported	Note:	Not Reported
Level reading date:	1974-03-19	Feet below surface:	27.85
Feet to sea level:	Not Reported	Note:	Not Reported
Level reading date:	1974-02-21	Feet below surface:	27.50
Feet to sea level:	Not Reported	Note:	Not Reported
Level reading date:	1973-12-20	Feet below surface:	29.36
Feet to sea level:	Not Reported	Note:	Not Reported
Level reading date:	1973-11-21	Feet below surface:	29.74
Feet to sea level:	Not Reported	Note:	Not Reported

GEOCHECK® - PHYSICAL SETTING SOURCE MAP FINDINGS

Level reading date:	1973-10-26	Feet below surface:	30.10
Feet to sea level:	Not Reported	Note:	Not Reported
Level reading date:	1973-09-26	Feet below surface:	29.58
Feet to sea level:	Not Reported	Note:	Not Reported
Level reading date:	1973-08-31	Feet below surface:	28.87
Feet to sea level:	Not Reported	Note:	Not Reported
Level reading date:	1973-08-03	Feet below surface:	28.33
Feet to sea level:	Not Reported	Note:	Not Reported
Level reading date:	1973-07-13	Feet below surface:	27.99
Feet to sea level:	Not Reported	Note:	Not Reported

3
East
0 - 1/8 Mile
Lower

FED USGS USGS40000183291

Organization ID:	USGS-CA		
Organization Name:	USGS California Water Science Center		
Monitor Location:	005S003W34H001M	Type:	Well
Description:	Not Reported	HUC:	18050004
Drainage Area:	Not Reported	Drainage Area Units:	Not Reported
Contrib Drainage Area:	Not Reported	Contrib Drainage Area Unts:	Not Reported
Aquifer:	California Coastal Basin aquifers		
Formation Type:	Not Reported	Aquifer Type:	Not Reported
Construction Date:	19770808	Well Depth:	290
Well Depth Units:	ft	Well Hole Depth:	310
Well Hole Depth Units:	ft		

Ground water levels,Number of Measurements:	42	Level reading date:	1997-04-30
Feet below surface:	31.20	Feet to sea level:	Not Reported
Note:	Not Reported		
Level reading date:	1995-09-13	Feet below surface:	39.55
Feet to sea level:	Not Reported	Note:	Not Reported
Level reading date:	1995-06-21	Feet below surface:	34.52
Feet to sea level:	Not Reported	Note:	Not Reported
Level reading date:	1995-05-24	Feet below surface:	34.25
Feet to sea level:	Not Reported	Note:	Not Reported
Level reading date:	1995-03-30	Feet below surface:	35.05
Feet to sea level:	Not Reported	Note:	Not Reported
Level reading date:	1995-03-08	Feet below surface:	36.90
Feet to sea level:	Not Reported	Note:	Not Reported
Level reading date:	1994-12-14	Feet below surface:	42.18
Feet to sea level:	Not Reported	Note:	Not Reported
Level reading date:	1994-11-11	Feet below surface:	46.58
Feet to sea level:	Not Reported	Note:	Not Reported
Level reading date:	1994-10-05	Feet below surface:	47.52
Feet to sea level:	Not Reported	Note:	Not Reported

GEOCHECK® - PHYSICAL SETTING SOURCE MAP FINDINGS

Level reading date:	1994-09-07	Feet below surface:	46.85
Feet to sea level:	Not Reported	Note:	Not Reported
Level reading date:	1994-08-03	Feet below surface:	43.66
Feet to sea level:	Not Reported	Note:	Not Reported
Level reading date:	1994-07-06	Feet below surface:	42.48
Feet to sea level:	Not Reported	Note:	Not Reported
Level reading date:	1994-06-08	Feet below surface:	39.02
Feet to sea level:	Not Reported	Note:	Not Reported
Level reading date:	1994-05-11	Feet below surface:	37.77
Feet to sea level:	Not Reported	Note:	Not Reported
Level reading date:	1994-05-05	Feet below surface:	38.14
Feet to sea level:	Not Reported	Note:	Not Reported
Level reading date:	1993-11-04	Feet below surface:	40.92
Feet to sea level:	Not Reported	Note:	Not Reported
Level reading date:	1993-05-06	Feet below surface:	36.86
Feet to sea level:	Not Reported	Note:	Not Reported
Level reading date:	1992-10-07	Feet below surface:	46.53
Feet to sea level:	Not Reported	Note:	Not Reported
Level reading date:	1992-05-21	Feet below surface:	44.81
Feet to sea level:	Not Reported	Note:	Not Reported
Level reading date:	1991-11-20	Feet below surface:	47.30
Feet to sea level:	Not Reported	Note:	Not Reported
Level reading date:	1991-09-18	Feet below surface:	49.26
Feet to sea level:	Not Reported	Note:	Not Reported
Level reading date:	1991-05-17	Feet below surface:	53.83
Feet to sea level:	Not Reported	Note:	Not Reported
Level reading date:	1990-11-01	Feet below surface:	50.56
Feet to sea level:	Not Reported	Note:	Not Reported
Level reading date:	1990-05-22	Feet below surface:	54.70
Feet to sea level:	Not Reported	Note:	Not Reported
Level reading date:	1989-10-19	Feet below surface:	48.63
Feet to sea level:	Not Reported	Note:	Not Reported
Level reading date:	1989-04-11	Feet below surface:	49.12
Feet to sea level:	Not Reported		
Note:	A nearby site that taps the same aquifer was being pumped.		
Level reading date:	1985-01-04	Feet below surface:	27.21
Feet to sea level:	Not Reported	Note:	Not Reported
Level reading date:	1984-05-11	Feet below surface:	28.84
Feet to sea level:	Not Reported	Note:	Not Reported
Level reading date:	1983-10-18	Feet below surface:	28.20
Feet to sea level:	Not Reported	Note:	The site had been pumped recently.
Level reading date:	1983-04-20	Feet below surface:	22.59

GEOCHECK® - PHYSICAL SETTING SOURCE MAP FINDINGS

Feet to sea level:	Not Reported	Note:	Not Reported
Level reading date:	1982-10-07	Feet below surface:	33.09
Feet to sea level:	Not Reported	Note:	Not Reported
Level reading date:	1980-12-04	Feet below surface:	34.20
Feet to sea level:	Not Reported	Note:	Not Reported
Level reading date:	1980-09-05	Feet below surface:	34.29
Feet to sea level:	Not Reported		
Note:	A nearby site that taps the same aquifer was being pumped.		
Level reading date:	1980-07-14	Feet below surface:	32.36
Feet to sea level:	Not Reported	Note:	Not Reported
Level reading date:	1980-05-20	Feet below surface:	30.85
Feet to sea level:	Not Reported	Note:	Not Reported
Level reading date:	1979-10-02	Feet below surface:	38.97
Feet to sea level:	Not Reported	Note:	Not Reported
Level reading date:	1979-03-30	Feet below surface:	34.09
Feet to sea level:	Not Reported	Note:	Not Reported
Level reading date:	1978-06-21	Feet below surface:	37.67
Feet to sea level:	Not Reported	Note:	Not Reported
Level reading date:	1978-03-09	Feet below surface:	42.48
Feet to sea level:	Not Reported	Note:	Not Reported
Level reading date:	1978-01-03	Feet below surface:	49.30
Feet to sea level:	Not Reported	Note:	Not Reported
Level reading date:	1977-12-08	Feet below surface:	50.35
Feet to sea level:	Not Reported	Note:	Not Reported
Level reading date:	1977-08-16	Feet below surface:	53.90
Feet to sea level:	Not Reported	Note:	Not Reported

A4
NNE
1/4 - 1/2 Mile
Lower

FED USGS USGS40000183316

Organization ID:	USGS-CA		
Organization Name:	USGS California Water Science Center		
Monitor Location:	005S003W35D003M	Type:	Well
Description:	Not Reported	HUC:	18050003
Drainage Area:	Not Reported	Drainage Area Units:	Not Reported
Contrib Drainage Area:	Not Reported	Contrib Drainage Area Units:	Not Reported
Aquifer:	California Coastal Basin aquifers		
Formation Type:	Not Reported		
Aquifer Type:	Mixed (confined and unconfined multiple aquifers)		
Construction Date:	19861024	Well Depth:	425
Well Depth Units:	ft	Well Hole Depth:	435
Well Hole Depth Units:	ft		

Ground water levels,Number of Measurements:	3	Level reading date:	1997-04-29
Feet below surface:	33.31	Feet to sea level:	Not Reported
Note:	Not Reported		

GEOCHECK® - PHYSICAL SETTING SOURCE MAP FINDINGS

Level reading date:	1994-11-29	Feet below surface:	45.31
Feet to sea level:	Not Reported	Note:	Not Reported
Level reading date:	1994-05-11	Feet below surface:	39.18
Feet to sea level:	Not Reported	Note:	Not Reported

**A5
NNE
1/4 - 1/2 Mile
Lower**

CA WELLS 5879

Seq:	5879	Prim sta c:	05S/03W-35D03 M
Frds no:	4100562001	County:	41
District:	71	User id:	41C
System no:	4100562	Water type:	G
Source nam:	WELL 01	Station ty:	WELL/AMBNT/MUN/INTAKE
Latitude:	372739.0	Longitude:	1221003.0
Precision:	2	Status:	AR
Comment 1:	320 MIDDLEFIELD RD., MENLO PARK	Comment 2:	Not Reported
Comment 3:	Not Reported	Comment 4:	Not Reported
Comment 5:	Not Reported	Comment 6:	Not Reported
Comment 7:	Not Reported		

System no:	4100562	System nam:	SAINT PARTICKS SEMINARY
Hqname:	Not Reported	Address:	Not Reported
City:	Not Reported	State:	Not Reported
Zip:	Not Reported	Zip ext:	Not Reported
Pop serv:	0	Connection:	0
Area serve:	Not Reported		

**6
West
1/4 - 1/2 Mile
Higher**

Site ID:	440054		
Groundwater Flow:	E	AQUIFLOW	51148
Shallow Water Depth:	Not Reported		
Deep Water Depth:	Not Reported		
Average Water Depth:	40 a		
Date:	12/29/1994		

**7
West
1/4 - 1/2 Mile
Higher**

Site ID:	41-0164		
Groundwater Flow:	Not Reported	AQUIFLOW	64370
Shallow Water Depth:	27.80		
Deep Water Depth:	41.94		
Average Water Depth:	Not Reported		
Date:	05/11/1995		

**8
NNW
1/4 - 1/2 Mile
Lower**

FED USGS USGS40000183329

Organization ID:	USGS-CA		
Organization Name:	USGS California Water Science Center	Type:	Well
Monitor Location:	005S003W27Q001M	HUC:	18050004
Description:	Not Reported	Drainage Area Units:	Not Reported
Drainage Area:	Not Reported	Contrib Drainage Area Unts:	Not Reported
Contrib Drainage Area:	Not Reported		
Aquifer:	California Coastal Basin aquifers	Aquifer Type:	Not Reported
Formation Type:	Not Reported	Well Depth:	Not Reported
Construction Date:	Not Reported		

GEOCHECK® - PHYSICAL SETTING SOURCE MAP FINDINGS

Well Depth Units: Not Reported Well Hole Depth: 316
 Well Hole Depth Units: ft

9
North
1/4 - 1/2 Mile
Lower

FED USGS USGS40000183332

Organization ID:	USGS-CA		
Organization Name:	USGS California Water Science Center		
Monitor Location:	005S003W27R003M	Type:	Well
Description:	Not Reported	HUC:	18050003
Drainage Area:	Not Reported	Drainage Area Units:	Not Reported
Contrib Drainage Area:	Not Reported	Contrib Drainage Area Unts:	Not Reported
Aquifer:	California Coastal Basin aquifers		
Formation Type:	Not Reported	Aquifer Type:	Not Reported
Construction Date:	19940513	Well Depth:	160
Well Depth Units:	ft	Well Hole Depth:	163
Well Hole Depth Units:	ft		

Ground water levels,Number of Measurements:	1	Level reading date:	1997-04-29
Feet below surface:	27.24	Feet to sea level:	Not Reported
Note:	The site had been pumped recently.		

B10
SSE
1/4 - 1/2 Mile
Lower

CA WELLS 5874

Seq:	5874	Prim sta c:	05S/03W-25M02 M
Frds no:	4110020003	County:	41
District:	04	User id:	ENG
System no:	4110020	Water type:	G
Source nam:	WELL 03	Station ty:	WELL/AMBNT/MUN/INTAKE/SUPPLY
Latitude:	372700.0	Longitude:	1221000.0
Precision:	5	Status:	AR
Comment 1:	Not Reported	Comment 2:	Not Reported
Comment 3:	Not Reported	Comment 4:	Not Reported
Comment 5:	Not Reported	Comment 6:	Not Reported
Comment 7:	Not Reported		
System no:	4110020	System nam:	Palo Alto Park Mut Wtr Co
Hqname:	Not Reported	Address:	2190 Addison Ave
City:	East Palo Alto	State:	CA
Zip:	94303	Zip ext:	Not Reported
Pop serv:	3000	Connection:	665
Area serve:	PALO ALTO EAST		
Sample date:	11-OCT-16	Finding:	808.
Chemical:	SPECIFIC CONDUCTANCE	Report units:	US
Dir:	0.		
Sample date:	11-OCT-16	Finding:	7.8
Chemical:	PH, LABORATORY	Report units:	Not Reported
Dir:	0.		
Sample date:	11-OCT-16	Finding:	231.
Chemical:	ALKALINITY (TOTAL) AS CaCO3	Report units:	MG/L

GEOCHECK® - PHYSICAL SETTING SOURCE MAP FINDINGS

Dir:	0.		
Sample date:	11-OCT-16	Finding:	231.
Chemical:	BICARBONATE ALKALINITY	Report units:	MG/L
Dir:	0.		
Sample date:	11-OCT-16	Finding:	165.
Chemical:	HARDNESS (TOTAL) AS CaCO ₃	Report units:	MG/L
Dir:	0.		
Sample date:	11-OCT-16	Finding:	41.
Chemical:	CALCIUM	Report units:	MG/L
Dir:	0.		
Sample date:	11-OCT-16	Finding:	15.
Chemical:	MAGNESIUM	Report units:	MG/L
Dir:	0.		
Sample date:	11-OCT-16	Finding:	110.
Chemical:	SODIUM	Report units:	MG/L
Dir:	0.		
Sample date:	11-OCT-16	Finding:	100.
Chemical:	CHLORIDE	Report units:	MG/L
Dir:	0.		
Sample date:	11-OCT-16	Finding:	45.
Chemical:	SULFATE	Report units:	MG/L
Dir:	0.5		
Sample date:	11-OCT-16	Finding:	0.2
Chemical:	FLUORIDE (F) (NATURAL-SOURCE)	Report units:	MG/L
Dir:	0.1		
Sample date:	11-OCT-16	Finding:	270.
Chemical:	IRON	Report units:	UG/L
Dir:	100.		
Sample date:	11-OCT-16	Finding:	475.
Chemical:	TOTAL DISSOLVED SOLIDS	Report units:	MG/L
Dir:	0.		
Sample date:	11-OCT-16	Finding:	13.8
Chemical:	TURBIDITY, LABORATORY	Report units:	NTU
Dir:	0.1		
Sample date:	11-OCT-16	Finding:	2.07
Chemical:	GROSS ALPHA COUNTING ERROR	Report units:	PCI/L
Dir:	0.		
Sample date:	11-OCT-16	Finding:	3.9e-002
Chemical:	RADIUM 226	Report units:	PCI/L
Dir:	1.		
Sample date:	11-OCT-16	Finding:	0.227
Chemical:	RADIUM 226 COUNTING ERROR	Report units:	PCI/L
Dir:	0.		
Sample date:	11-OCT-16	Finding:	9.4e-002
Chemical:	RADIUM 228	Report units:	PCI/L
Dir:	1.		

GEOCHECK® - PHYSICAL SETTING SOURCE MAP FINDINGS

Sample date:	11-OCT-16	Finding:	1.07
Chemical:	RADIUM 228 COUNTING ERROR	Report units:	PCI/L
Dir:	0.		
Sample date:	11-OCT-16	Finding:	2.27
Chemical:	GROSS ALPHA MDA95	Report units:	PCI/L
Dir:	0.		
Sample date:	11-OCT-16	Finding:	0.47
Chemical:	RADIUM 226 MDA95	Report units:	PCI/L
Dir:	0.		
Sample date:	11-OCT-16	Finding:	0.4
Chemical:	RADIUM 228 MDA95	Report units:	PCI/L
Dir:	0.		
Sample date:	08-DEC-15	Finding:	1.13
Chemical:	GROSS BETA MDA95	Report units:	PCI/L
Dir:	0.		
Sample date:	08-DEC-15	Finding:	99.
Chemical:	BARIUM	Report units:	UG/L
Dir:	100.		
Sample date:	08-DEC-15	Finding:	0.508
Chemical:	TURBIDITY, LABORATORY	Report units:	NTU
Dir:	0.1		
Sample date:	08-DEC-15	Finding:	1.35
Chemical:	GROSS ALPHA COUNTING ERROR	Report units:	PCI/L
Dir:	0.		
Sample date:	08-DEC-15	Finding:	0.851
Chemical:	GROSS BETA COUNTING ERROR	Report units:	PCI/L
Dir:	0.		
Sample date:	08-DEC-15	Finding:	0.169
Chemical:	RADIUM 226 COUNTING ERROR	Report units:	PCI/L
Dir:	0.		
Sample date:	08-DEC-15	Finding:	1.64
Chemical:	GROSS ALPHA MDA95	Report units:	PCI/L
Dir:	0.		
Sample date:	08-DEC-15	Finding:	0.47
Chemical:	RADIUM 226 MDA95	Report units:	PCI/L
Dir:	0.		
Sample date:	03-SEP-14	Finding:	0.294
Chemical:	TURBIDITY, LABORATORY	Report units:	NTU
Dir:	0.1		
Sample date:	03-SEP-14	Finding:	0.17
Chemical:	FLUORIDE (F) (NATURAL-SOURCE)	Report units:	MG/L
Dir:	0.1		
Sample date:	03-SEP-14	Finding:	45.
Chemical:	SULFATE	Report units:	MG/L
Dir:	0.5		
Sample date:	03-SEP-14	Finding:	100.
Chemical:	CHLORIDE	Report units:	MG/L

GEOCHECK® - PHYSICAL SETTING SOURCE MAP FINDINGS

Dir:	0.		
Sample date:	03-SEP-14	Finding:	110.
Chemical:	SODIUM	Report units:	MG/L
Dir:	0.		
Sample date:	03-SEP-14	Finding:	15.
Chemical:	MAGNESIUM	Report units:	MG/L
Dir:	0.		
Sample date:	03-SEP-14	Finding:	45.
Chemical:	CALCIUM	Report units:	MG/L
Dir:	0.		
Sample date:	03-SEP-14	Finding:	173.
Chemical:	HARDNESS (TOTAL) AS CaCO ₃	Report units:	MG/L
Dir:	0.		
Sample date:	03-SEP-14	Finding:	229.
Chemical:	BICARBONATE ALKALINITY	Report units:	MG/L
Dir:	0.		
Sample date:	03-SEP-14	Finding:	229.
Chemical:	ALKALINITY (TOTAL) AS CaCO ₃	Report units:	MG/L
Dir:	0.		
Sample date:	03-SEP-14	Finding:	7.84
Chemical:	PH, LABORATORY	Report units:	Not Reported
Dir:	0.		
Sample date:	03-SEP-14	Finding:	670.
Chemical:	SPECIFIC CONDUCTANCE	Report units:	US
Dir:	0.		
Sample date:	03-SEP-14	Finding:	445.
Chemical:	TOTAL DISSOLVED SOLIDS	Report units:	MG/L
Dir:	0.		
Sample date:	11-JUN-14	Finding:	13.
Chemical:	MAGNESIUM	Report units:	MG/L
Dir:	0.		
Sample date:	19-MAY-14	Finding:	0.307
Chemical:	TURBIDITY, LABORATORY	Report units:	NTU
Dir:	0.1		
Sample date:	19-MAY-14	Finding:	492.
Chemical:	TOTAL DISSOLVED SOLIDS	Report units:	MG/L
Dir:	0.		
Sample date:	19-MAY-14	Finding:	0.15
Chemical:	FLUORIDE (F) (NATURAL-SOURCE)	Report units:	MG/L
Dir:	0.1		
Sample date:	19-MAY-14	Finding:	42.
Chemical:	SULFATE	Report units:	MG/L
Dir:	0.5		
Sample date:	19-MAY-14	Finding:	100.
Chemical:	CHLORIDE	Report units:	MG/L
Dir:	0.		

GEOCHECK® - PHYSICAL SETTING SOURCE MAP FINDINGS

Sample date:	19-MAY-14	Finding:	100.
Chemical:	SODIUM	Report units:	MG/L
Dir:	0.		
Sample date:	19-MAY-14	Finding:	13.
Chemical:	MAGNESIUM	Report units:	MG/L
Dir:	0.		
Sample date:	19-MAY-14	Finding:	37.
Chemical:	CALCIUM	Report units:	MG/L
Dir:	0.		
Sample date:	19-MAY-14	Finding:	146.
Chemical:	HARDNESS (TOTAL) AS CaCO ₃	Report units:	MG/L
Dir:	0.		
Sample date:	19-MAY-14	Finding:	222.
Chemical:	BICARBONATE ALKALINITY	Report units:	MG/L
Dir:	0.		
Sample date:	19-MAY-14	Finding:	222.
Chemical:	ALKALINITY (TOTAL) AS CaCO ₃	Report units:	MG/L
Dir:	0.		
Sample date:	19-MAY-14	Finding:	8.01
Chemical:	PH, LABORATORY	Report units:	Not Reported
Dir:	0.		
Sample date:	19-MAY-14	Finding:	4.8
Chemical:	COLOR	Report units:	UNITS
Dir:	0.		
Sample date:	19-MAY-14	Finding:	807.
Chemical:	SPECIFIC CONDUCTANCE	Report units:	US
Dir:	0.		
Sample date:	23-JUL-13	Finding:	21.
Chemical:	MANGANESE	Report units:	UG/L
Dir:	20.		
Sample date:	23-JUL-13	Finding:	1.87
Chemical:	RADIUM 226	Report units:	PCI/L
Dir:	1.		
Sample date:	23-JUL-13	Finding:	0.45
Chemical:	RADIUM 228 MDA95	Report units:	PCI/L
Dir:	0.		
Sample date:	23-JUL-13	Finding:	1.62
Chemical:	RADIUM 228	Report units:	PCI/L
Dir:	1.		
Sample date:	23-JUL-13	Finding:	0.45
Chemical:	RADIUM 228 COUNTING ERROR	Report units:	PCI/L
Dir:	0.		
Sample date:	23-JUL-13	Finding:	2.e-002
Chemical:	RADIUM 226 MDA95	Report units:	PCI/L
Dir:	0.		
Sample date:	23-JUL-13	Finding:	1.25
Chemical:	RADIUM 226 COUNTING ERROR	Report units:	PCI/L

GEOCHECK® - PHYSICAL SETTING SOURCE MAP FINDINGS

Dir:	0.		
Sample date:	28-DEC-12	Finding:	0.17
Chemical:	FLUORIDE (F) (NATURAL-SOURCE)	Report units:	MG/L
Dir:	0.1		
Sample date:	05-JUN-12	Finding:	41.
Chemical:	SULFATE	Report units:	MG/L
Dir:	0.5		
Sample date:	05-JUN-12	Finding:	21.
Chemical:	MANGANESE	Report units:	UG/L
Dir:	20.		
Sample date:	05-JUN-12	Finding:	1.47
Chemical:	RADIUM 228	Report units:	PCI/L
Dir:	1.		
Sample date:	05-JUN-12	Finding:	0.4
Chemical:	RADIUM 228 COUNTING ERROR	Report units:	PCI/L
Dir:	0.		
Sample date:	05-JUN-12	Finding:	0.7
Chemical:	RADIUM 228 MDA95	Report units:	PCI/L
Dir:	0.		
Sample date:	05-JUN-12	Finding:	459.
Chemical:	SPECIFIC CONDUCTANCE	Report units:	US
Dir:	0.		

**B11
SSE
1/4 - 1/2 Mile
Lower**

CA WELLS 5880

Seq:	5880	Prim sta c:	05S/03W-35G10 M
Frds no:	4310009002	County:	43
District:	05	User id:	HEN
System no:	4310009	Water type:	G
Source nam:	HALE - STANDBY	Station ty:	WELL/AMBNT/MUN/INTAKE/SUPPLY
Latitude:	372700.0	Longitude:	1221000.0
Precision:	5	Status:	SR
Comment 1:	Not Reported	Comment 2:	Not Reported
Comment 3:	Not Reported	Comment 4:	Not Reported
Comment 5:	Not Reported	Comment 6:	Not Reported
Comment 7:	Not Reported		
System no:	4310009	System nam:	City of Palo Alto
Hqname:	Not Reported	Address:	P.O. BOX 10250
City:	PALO ALTO	State:	CA
Zip:	94303	Zip ext:	Not Reported
Pop serv:	57000	Connection:	19021
Area serve:	PALO ALTO		
Sample date:	29-FEB-16	Finding:	0.12
Chemical:	FLUORIDE (F) (NATURAL-SOURCE)	Report units:	MG/L
Dir:	0.1		
Sample date:	29-FEB-16	Finding:	310.
Chemical:	MANGANESE	Report units:	UG/L
Dir:	20.		

GEOCHECK® - PHYSICAL SETTING SOURCE MAP FINDINGS

Sample date:	18-DEC-13	Finding:	3.4
Chemical:	TURBIDITY, LABORATORY	Report units:	NTU
Dir:	0.1		
Sample date:	14-NOV-13	Finding:	2800.
Chemical:	SPECIFIC CONDUCTANCE	Report units:	US
Dir:	0.		
Sample date:	14-NOV-13	Finding:	1400.
Chemical:	TOTAL DISSOLVED SOLIDS	Report units:	MG/L
Dir:	0.		
Sample date:	14-NOV-13	Finding:	23.
Chemical:	SULFATE	Report units:	MG/L
Dir:	0.5		
Sample date:	14-NOV-13	Finding:	610.
Chemical:	CHLORIDE	Report units:	MG/L
Dir:	0.		
Sample date:	14-NOV-13	Finding:	220.
Chemical:	BICARBONATE ALKALINITY	Report units:	MG/L
Dir:	0.		
Sample date:	14-NOV-13	Finding:	180.
Chemical:	ALKALINITY (TOTAL) AS CaCO ₃	Report units:	MG/L
Dir:	0.		
Sample date:	14-NOV-13	Finding:	7.5
Chemical:	PH, LABORATORY	Report units:	Not Reported
Dir:	0.		
Sample date:	14-NOV-13	Finding:	10.
Chemical:	COLOR	Report units:	UNITS
Dir:	0.		
Sample date:	04-NOV-13	Finding:	32.
Chemical:	MAGNESIUM	Report units:	MG/L
Dir:	0.		
Sample date:	04-NOV-13	Finding:	320.
Chemical:	SODIUM	Report units:	MG/L
Dir:	0.		
Sample date:	04-NOV-13	Finding:	100.
Chemical:	CALCIUM	Report units:	MG/L
Dir:	0.		
Sample date:	04-NOV-13	Finding:	280.
Chemical:	MANGANESE	Report units:	UG/L
Dir:	20.		
Sample date:	04-NOV-13	Finding:	380.
Chemical:	HARDNESS (TOTAL) AS CaCO ₃	Report units:	MG/L
Dir:	0.		
Sample date:	04-NOV-13	Finding:	810.
Chemical:	IRON	Report units:	UG/L
Dir:	100.		
Sample date:	04-NOV-13	Finding:	670.
Chemical:	BARIIUM	Report units:	UG/L

GEOCHECK® - PHYSICAL SETTING SOURCE MAP FINDINGS

Dir:	100.	Finding:	2.1
Sample date:	04-NOV-13	Report units:	MG/L
Chemical:	POTASSIUM		
Dir:	0.		

**B12
SSE
1/4 - 1/2 Mile
Lower**

CA WELLS 5873

Seq:	5873	Prim sta c:	05S/03W-25M01 M
Frds no:	4110020002	County:	41
District:	04	User id:	ENG
System no:	4110020	Water type:	G
Source nam:	WELL 02	Station ty:	WELL/AMBNT/MUN/INTAKE/SUPPLY
Latitude:	372700.0	Longitude:	1221000.0
Precision:	5	Status:	AR
Comment 1:	Not Reported	Comment 2:	Not Reported
Comment 3:	Not Reported	Comment 4:	Not Reported
Comment 5:	Not Reported	Comment 6:	Not Reported
Comment 7:	Not Reported		

System no:	4110020	System nam:	Palo Alto Park Mut Wtr Co
Hqname:	Not Reported	Address:	2190 Addison Ave
City:	East Palo Alto	State:	CA
Zip:	94303	Zip ext:	Not Reported
Pop serv:	3000	Connection:	665
Area serve:	PALO ALTO EAST		

Sample date:	22-AUG-17	Finding:	549.
Chemical:	TOTAL DISSOLVED SOLIDS	Report units:	MG/L
Dir:	0.		

Sample date:	22-AUG-17	Finding:	1.67
Chemical:	TURBIDITY, LABORATORY	Report units:	NTU
Dir:	0.1		

Sample date:	22-AUG-17	Finding:	0.51
Chemical:	NITRATE + NITRITE (AS N)	Report units:	MG/L
Dir:	0.4		

Sample date:	22-AUG-17	Finding:	4.57
Chemical:	GROSS ALPHA	Report units:	PCI/L
Dir:	3.		

Sample date:	22-AUG-17	Finding:	1.84
Chemical:	GROSS ALPHA COUNTING ERROR	Report units:	PCI/L
Dir:	0.		

Sample date:	22-AUG-17	Finding:	0.63
Chemical:	GROSS ALPHA MDA95	Report units:	PCI/L
Dir:	0.		

Sample date:	22-AUG-17	Finding:	6.
Chemical:	COLOR	Report units:	UNITS
Dir:	0.		

Sample date:	22-AUG-17	Finding:	903.
Chemical:	SPECIFIC CONDUCTANCE	Report units:	US
Dir:	0.		

GEOCHECK® - PHYSICAL SETTING SOURCE MAP FINDINGS

Sample date:	22-AUG-17	Finding:	7.35
Chemical:	PH, LABORATORY	Report units:	Not Reported
Dir:	0.		
Sample date:	22-AUG-17	Finding:	318.
Chemical:	ALKALINITY (TOTAL) AS CaCO3	Report units:	MG/L
Dir:	0.		
Sample date:	22-AUG-17	Finding:	318.
Chemical:	BICARBONATE ALKALINITY	Report units:	MG/L
Dir:	0.		
Sample date:	22-AUG-17	Finding:	0.51
Chemical:	NITRATE (AS N)	Report units:	MG/L
Dir:	0.4		
Sample date:	22-AUG-17	Finding:	340.
Chemical:	HARDNESS (TOTAL) AS CaCO3	Report units:	MG/L
Dir:	0.		
Sample date:	22-AUG-17	Finding:	93.
Chemical:	CALCIUM	Report units:	MG/L
Dir:	0.		
Sample date:	22-AUG-17	Finding:	26.
Chemical:	MAGNESIUM	Report units:	MG/L
Dir:	0.		
Sample date:	22-AUG-17	Finding:	53.
Chemical:	SODIUM	Report units:	MG/L
Dir:	0.		
Sample date:	22-AUG-17	Finding:	50.
Chemical:	CHLORIDE	Report units:	MG/L
Dir:	0.		
Sample date:	22-AUG-17	Finding:	76.
Chemical:	SULFATE	Report units:	MG/L
Dir:	0.5		
Sample date:	22-AUG-17	Finding:	0.2
Chemical:	FLUORIDE (F) (NATURAL-SOURCE)	Report units:	MG/L
Dir:	0.1		
Sample date:	22-AUG-17	Finding:	240.
Chemical:	IRON	Report units:	UG/L
Dir:	100.		
Sample date:	22-AUG-17	Finding:	30.
Chemical:	MANGANESE	Report units:	UG/L
Dir:	20.		
Sample date:	22-AUG-17	Finding:	0.18
Chemical:	FOAMING AGENTS (MBAS)	Report units:	MG/L
Dir:	0.		
Sample date:	08-NOV-16	Finding:	938.
Chemical:	SPECIFIC CONDUCTANCE	Report units:	US
Dir:	0.		
Sample date:	08-NOV-16	Finding:	7.47
Chemical:	PH, LABORATORY	Report units:	Not Reported

GEOCHECK® - PHYSICAL SETTING SOURCE MAP FINDINGS

Dir:	0.		
Sample date:	08-NOV-16	Finding:	243.
Chemical:	ALKALINITY (TOTAL) AS CaCO ₃	Report units:	MG/L
Dir:	0.		
Sample date:	08-NOV-16	Finding:	0.65
Chemical:	NITRATE (AS N)	Report units:	MG/L
Dir:	0.4		
Sample date:	08-NOV-16	Finding:	190.
Chemical:	HARDNESS (TOTAL) AS CaCO ₃	Report units:	MG/L
Dir:	0.		
Sample date:	08-NOV-16	Finding:	49.
Chemical:	CALCIUM	Report units:	MG/L
Dir:	0.		
Sample date:	08-NOV-16	Finding:	16.
Chemical:	MAGNESIUM	Report units:	MG/L
Dir:	0.		
Sample date:	08-NOV-16	Finding:	130.
Chemical:	SODIUM	Report units:	MG/L
Dir:	0.		
Sample date:	08-NOV-16	Finding:	130.
Chemical:	CHLORIDE	Report units:	MG/L
Dir:	0.		
Sample date:	08-NOV-16	Finding:	45.
Chemical:	SULFATE	Report units:	MG/L
Dir:	0.5		
Sample date:	08-NOV-16	Finding:	0.26
Chemical:	FLUORIDE (F) (NATURAL-SOURCE)	Report units:	MG/L
Dir:	0.1		
Sample date:	08-NOV-16	Finding:	12.
Chemical:	CHROMIUM, HEXAVALENT	Report units:	UG/L
Dir:	1.		
Sample date:	08-NOV-16	Finding:	12.
Chemical:	CHROMIUM (TOTAL)	Report units:	UG/L
Dir:	10.		
Sample date:	08-NOV-16	Finding:	86.
Chemical:	IRON	Report units:	UG/L
Dir:	100.		
Sample date:	08-NOV-16	Finding:	1.5
Chemical:	BROMOFORM (THM)	Report units:	UG/L
Dir:	1.		
Sample date:	08-NOV-16	Finding:	4.2
Chemical:	CHLOROFORM (THM)	Report units:	UG/L
Dir:	1.		
Sample date:	08-NOV-16	Finding:	536.
Chemical:	TOTAL DISSOLVED SOLIDS	Report units:	MG/L
Dir:	0.		

GEOCHECK® - PHYSICAL SETTING SOURCE MAP FINDINGS

Sample date:	08-NOV-16	Finding:	243.
Chemical:	HYDROXIDE ALKALINITY	Report units:	MG/L
Dir:	0.		
Sample date:	08-NOV-16	Finding:	0.886
Chemical:	TURBIDITY, LABORATORY	Report units:	NTU
Dir:	0.1		
Sample date:	08-NOV-16	Finding:	0.65
Chemical:	NITRATE + NITRITE (AS N)	Report units:	MG/L
Dir:	0.4		
Sample date:	08-NOV-16	Finding:	3.4
Chemical:	GROSS ALPHA	Report units:	PCI/L
Dir:	3.		
Sample date:	08-NOV-16	Finding:	1.85
Chemical:	GROSS ALPHA COUNTING ERROR	Report units:	PCI/L
Dir:	0.		
Sample date:	08-NOV-16	Finding:	0.995
Chemical:	GROSS BETA COUNTING ERROR	Report units:	PCI/L
Dir:	0.		
Sample date:	08-NOV-16	Finding:	1.78
Chemical:	GROSS ALPHA MDA95	Report units:	PCI/L
Dir:	0.		
Sample date:	08-NOV-16	Finding:	1.16
Chemical:	GROSS BETA MDA95	Report units:	PCI/L
Dir:	0.		
Sample date:	19-FEB-13	Finding:	46.
Chemical:	MANGANESE	Report units:	UG/L
Dir:	20.		
Sample date:	15-JAN-13	Finding:	46.
Chemical:	MANGANESE	Report units:	UG/L
Dir:	20.		
Sample date:	15-JAN-13	Finding:	33.
Chemical:	IRON	Report units:	UG/L
Dir:	100.		
Sample date:	20-NOV-12	Finding:	36.
Chemical:	MANGANESE	Report units:	UG/L
Dir:	20.		
Sample date:	21-AUG-12	Finding:	59.
Chemical:	MANGANESE	Report units:	UG/L
Dir:	20.		
Sample date:	17-JUL-12	Finding:	42.
Chemical:	MANGANESE	Report units:	UG/L
Dir:	20.		
Sample date:	19-JUN-12	Finding:	58.
Chemical:	MANGANESE	Report units:	UG/L
Dir:	20.		
Sample date:	05-JUN-12	Finding:	1.5
Chemical:	POTASSIUM	Report units:	MG/L

GEOCHECK® - PHYSICAL SETTING SOURCE MAP FINDINGS

Dir:	0.		
Sample date:	05-JUN-12	Finding:	51.
Chemical:	CHLORIDE	Report units:	MG/L
Dir:	0.		
Sample date:	05-JUN-12	Finding:	0.2
Chemical:	FLUORIDE (F) (NATURAL-SOURCE)	Report units:	MG/L
Dir:	0.1		
Sample date:	05-JUN-12	Finding:	69.
Chemical:	MANGANESE	Report units:	UG/L
Dir:	20.		
Sample date:	05-JUN-12	Finding:	557.
Chemical:	TOTAL DISSOLVED SOLIDS	Report units:	MG/L
Dir:	0.		
Sample date:	05-JUN-12	Finding:	4.1
Chemical:	NITRATE (AS NO3)	Report units:	MG/L
Dir:	2.		
Sample date:	05-JUN-12	Finding:	0.141
Chemical:	TURBIDITY, LABORATORY	Report units:	NTU
Dir:	0.1		
Sample date:	05-JUN-12	Finding:	1.55
Chemical:	RADIUM 228	Report units:	PCI/L
Dir:	1.		
Sample date:	05-JUN-12	Finding:	0.21
Chemical:	RADIUM 228 COUNTING ERROR	Report units:	PCI/L
Dir:	0.		
Sample date:	05-JUN-12	Finding:	0.91
Chemical:	RADIUM 228 MDA95	Report units:	PCI/L
Dir:	0.		
Sample date:	05-JUN-12	Finding:	54.
Chemical:	SODIUM	Report units:	MG/L
Dir:	0.		
Sample date:	05-JUN-12	Finding:	29.
Chemical:	MAGNESIUM	Report units:	MG/L
Dir:	0.		
Sample date:	05-JUN-12	Finding:	120.
Chemical:	CALCIUM	Report units:	MG/L
Dir:	0.		
Sample date:	05-JUN-12	Finding:	335.
Chemical:	BICARBONATE ALKALINITY	Report units:	MG/L
Dir:	0.		
Sample date:	05-JUN-12	Finding:	335.
Chemical:	ALKALINITY (TOTAL) AS CaCO3	Report units:	MG/L
Dir:	0.		
Sample date:	05-JUN-12	Finding:	7.38
Chemical:	PH, LABORATORY	Report units:	Not Reported
Dir:	0.		

GEOCHECK® - PHYSICAL SETTING SOURCE MAP FINDINGS

Sample date:	05-JUN-12	Finding:	463.
Chemical:	SPECIFIC CONDUCTANCE	Report units:	US
Dir:	0.		
Sample date:	05-JUN-12	Finding:	80.
Chemical:	SULFATE	Report units:	MG/L
Dir:	0.5		
Sample date:	15-MAY-12	Finding:	58.
Chemical:	MANGANESE	Report units:	UG/L
Dir:	20.		
Sample date:	17-APR-12	Finding:	42.
Chemical:	MANGANESE	Report units:	UG/L
Dir:	20.		
Sample date:	20-MAR-12	Finding:	61.
Chemical:	MANGANESE	Report units:	UG/L
Dir:	20.		
Sample date:	21-FEB-12	Finding:	36.
Chemical:	MANGANESE	Report units:	UG/L
Dir:	20.		
Sample date:	17-JAN-12	Finding:	62.
Chemical:	MANGANESE	Report units:	UG/L
Dir:	20.		

**B13
SSE
1/4 - 1/2 Mile
Lower**

CA WELLS 5872

Seq:	5872	Prim sta c:	05S/03W-25F01 M
Frds no:	4110024001	County:	41
District:	04	User id:	ENG
System no:	4110024	Water type:	G
Source nam:	WELL 01 - STANDBY	Station ty:	WELL/AMBNT/MUN/INTAKE/SUPPLY
Latitude:	372700.0	Longitude:	1221000.0
Precision:	5	Status:	SR
Comment 1:	Not Reported	Comment 2:	Not Reported
Comment 3:	Not Reported	Comment 4:	Not Reported
Comment 5:	Not Reported	Comment 6:	Not Reported
Comment 7:	Not Reported		
System no:	4110024	System nam:	East Palo Alto Water Wrks Dist
Hqname:	Not Reported	Address:	10 Twin Dolphin Dr.Suite C-200
City:	Redwood City	State:	CA
Zip:	94065	Zip ext:	Not Reported
Pop serv:	20000	Connection:	3858
Area serve:	EAST PALO ALTO		
Sample date:	25-MAR-15	Finding:	5.
Chemical:	COLOR	Report units:	UNITS
Dir:	0.		
Sample date:	25-MAR-15	Finding:	0.66
Chemical:	RADIUM 228 MDA95	Report units:	PCI/L
Dir:	0.		
Sample date:	25-MAR-15	Finding:	8.2

GEOCHECK® - PHYSICAL SETTING SOURCE MAP FINDINGS

Chemical: Dir:	PH, LABORATORY 0.	Report units:	Not Reported
Sample date: Chemical: Dir:	25-MAR-15 ALKALINITY (TOTAL) AS CaCO ₃ 0.	Finding: Report units:	210. MG/L
Sample date: Chemical: Dir:	25-MAR-15 BICARBONATE ALKALINITY 0.	Finding: Report units:	250. MG/L
Sample date: Chemical: Dir:	25-MAR-15 CARBONATE ALKALINITY 0.	Finding: Report units:	2.6 MG/L
Sample date: Chemical: Dir:	25-MAR-15 PHOSPHATE, ORTHO 0.	Finding: Report units:	0.3 MG/L
Sample date: Chemical: Dir:	25-MAR-15 HARDNESS (TOTAL) AS CaCO ₃ 0.	Finding: Report units:	240. MG/L
Sample date: Chemical: Dir:	25-MAR-15 CALCIUM 0.	Finding: Report units:	55. MG/L
Sample date: Chemical: Dir:	25-MAR-15 MAGNESIUM 0.	Finding: Report units:	25. MG/L
Sample date: Chemical: Dir:	25-MAR-15 SODIUM 0.	Finding: Report units:	230. MG/L
Sample date: Chemical: Dir:	25-MAR-15 POTASSIUM 0.	Finding: Report units:	1.1 MG/L
Sample date: Chemical: Dir:	25-MAR-15 CHLORIDE 0.	Finding: Report units:	360. MG/L
Sample date: Chemical: Dir:	25-MAR-15 SULFATE 0.5	Finding: Report units:	33. MG/L
Sample date: Chemical: Dir:	25-MAR-15 FLUORIDE (F) (NATURAL-SOURCE) 0.1	Finding: Report units:	0.12 MG/L
Sample date: Chemical: Dir:	25-MAR-15 SILICA 0.	Finding: Report units:	28. MG/L
Sample date: Chemical: Dir:	25-MAR-15 BARIUM 100.	Finding: Report units:	360. UG/L
Sample date: Chemical: Dir:	25-MAR-15 IRON 100.	Finding: Report units:	160. UG/L

GEOCHECK® - PHYSICAL SETTING SOURCE MAP FINDINGS

Sample date:	25-MAR-15	Finding:	5.3
Chemical:	SELENIUM	Report units:	UG/L
Dir:	5.		
Sample date:	25-MAR-15	Finding:	6.3
Chemical:	GROSS ALPHA	Report units:	PCI/L
Dir:	3.		
Sample date:	25-MAR-15	Finding:	0.22
Chemical:	GROSS ALPHA COUNTING ERROR	Report units:	PCI/L
Dir:	0.		
Sample date:	25-MAR-15	Finding:	850.
Chemical:	TOTAL DISSOLVED SOLIDS	Report units:	MG/L
Dir:	0.		
Sample date:	25-MAR-15	Finding:	0.61
Chemical:	TURBIDITY, LABORATORY	Report units:	NTU
Dir:	0.1		
Sample date:	25-MAR-15	Finding:	13.
Chemical:	AGGRSSIVE INDEX (CORROSIIVITY)	Report units:	Not Reported
Dir:	0.		
Sample date:	25-MAR-15	Finding:	1.5
Chemical:	GROSS ALPHA MDA95	Report units:	PCI/L
Dir:	0.		
Sample date:	25-MAR-15	Finding:	0.35
Chemical:	RADIUM 226 MDA95	Report units:	PCI/L
Dir:	0.		
Sample date:	25-MAR-15	Finding:	1600.
Chemical:	SPECIFIC CONDUCTANCE	Report units:	US
Dir:	0.		

14
NNW
1/2 - 1 Mile
Lower

FED USGS USGS40000183335

Organization ID:	USGS-CA		
Organization Name:	USGS California Water Science Center		
Monitor Location:	005S003W27Q004M	Type:	Well
Description:	ATHERTON GW STUDY SITE	HUC:	18050004
Drainage Area:	Not Reported	Drainage Area Units:	Not Reported
Contrib Drainage Area:	Not Reported	Contrib Drainage Area Unts:	Not Reported
Aquifer:	California Coastal Basin aquifers		
Formation Type:	Not Reported	Aquifer Type:	Not Reported
Construction Date:	198807	Well Depth:	120
Well Depth Units:	ft	Well Hole Depth:	123
Well Hole Depth Units:	ft		
Ground water levels,Number of Measurements:	1	Level reading date:	1993-07-07
Feet below surface:	33.66	Feet to sea level:	Not Reported
Note:	Not Reported		

GEOCHECK® - PHYSICAL SETTING SOURCE MAP FINDINGS

Map ID
Direction
Distance
Elevation

Database EDR ID Number

C15 SSW 1/2 - 1 Mile Higher	Site ID: 440009		AQUIFLOW 64408
	Groundwater Flow: NE		
	Shallow Water Depth: Not Reported		
	Deep Water Depth: Not Reported		
	Average Water Depth: 41		
	Date: 05/14/1991		

C16 SSW 1/2 - 1 Mile Higher	Site ID: 440046		AQUIFLOW 64436
	Groundwater Flow: E		
	Shallow Water Depth: Not Reported		
	Deep Water Depth: Not Reported		
	Average Water Depth: 48		
	Date: 04/15/1991		

17 WSW 1/2 - 1 Mile Higher			FRDS PWS CA4100562
---	--	--	--------------------------------

Epa region: 09	State: CA
Pwsid: CA4100562	Pwsname: ST PATRICKS SEMINARY
Cityserved: Not Reported	Stateserved: CA
Zipserved: Not Reported	Fipscounty: 06081
Status: Closed	Retpopsrvd: 100
Pwssvconn: 5	Psource longname: Groundwater
Pwstype: CWS	Owner: Private
Contact: Not Reported	Contactorgname: Not Reported
Contactphone: Not Reported	Contactaddress1: Not Reported
Contactaddress2: Not Reported	Contactcity: MENLO PARK
Contactstate: CA	Contactzip: 94025
Pwsactivitycode: I	

PWS ID: CA4100562	PWS type: System Owner/Responsible Party
PWS name: ROMAN CATHOLIC SEMINARY	PWS address: Not Reported
PWS city: MENLO PARK	PWS state: CA
PWS zip: 94025	PWS ID: CA4100562
Activity status: Active	Date system activated: Not Reported
Date system deactivated: Not Reported	Retail population: 00000120
System name: ST PATRICKS SEMINARY	System address: ROMAN CATHOLIC SEMINARY
System address: 320 MIDDLEFIELD RD	System city: MENLO PARK
System state: CA	System zip: 94025

Population served: 101 - 500 Persons	Treatment: Untreated
Latitude: 372714	Longitude: 1221051

Violation id: 95V0001	Orig code: F
State: CA	Violation Year: 1993
Contamination code: 5000	Contamination Name: Lead and Copper Rule
Violation code: 51	Violation name: Initial Tap Sampling for Pb and Cu
Rule code: 350	Rule name: LCR
Violation measur: 0	Unit of measure: Not Reported
State mcl: 0	Cmp bdt: 07/01/1993
Cmp edt: 03/01/2000	

System Name: SAINT PARTICKS SEMINARY	Violation Type: 51
Contaminant: 5000	Compliance Begin: 1993-07-01

GEOCHECK® - PHYSICAL SETTING SOURCE MAP FINDINGS

Compliance End:	2000-04-04	Violation ID:	95V0001
Enforcement Date:	2000-04-04	Enforcement Action:	SOX
System Name:	SAINT PARTICKS SEMINARY	Violation Type:	51
Contaminant:	5000	Compliance Begin:	1993-07-01
Compliance End:	2000-04-04	Violation ID:	95V0001
Enforcement Date:	2000-04-04	Enforcement Action:	SOX
System Name:	SAINT PARTICKS SEMINARY	Violation Type:	51
Contaminant:	5000	Compliance Begin:	1993-07-01
Compliance End:	2015-12-31	Violation ID:	95V0001
Enforcement Date:	Not Reported	Enforcement Action:	Not Reported
Violation ID:	95V0001	Orig Code:	F
Enforcement FY:	2000	Enforcement Action:	04/04/2000
Enforcement Detail:	St Compliance achieved	Enforcement Category:	Resolving

18	Site ID:	440030		
South	Groundwater Flow:	E	AQUIFLOW	51279
1/2 - 1 Mile	Shallow Water Depth:	22.70		
Higher	Deep Water Depth:	26.23		
	Average Water Depth:	Not Reported		
	Date:	01/04/1999		

19				
NNW			FED USGS	USGS40000183345
1/2 - 1 Mile				
Lower				

Organization ID:	USGS-CA		
Organization Name:	USGS California Water Science Center	Type:	Well
Monitor Location:	005S003W27K002M	HUC:	18050004
Description:	ATHERTON GW STUDY SITE	Drainage Area Units:	Not Reported
Drainage Area:	Not Reported	Contrib Drainage Area Units:	Not Reported
Contrib Drainage Area:	Not Reported	Aquifer Type:	Not Reported
Aquifer:	California Coastal Basin aquifers	Well Depth:	290
Formation Type:	Not Reported	Well Hole Depth:	300
Construction Date:	19910510		
Well Depth Units:	ft		
Well Hole Depth Units:	ft		

Ground water levels, Number of Measurements:	28	Level reading date:	1997-04-29
Feet below surface:	27.05	Feet to sea level:	Not Reported
Note:	Not Reported		
Level reading date:	1995-09-14	Feet below surface:	34.17
Feet to sea level:	Not Reported	Note:	The site had been pumped recently.
Level reading date:	1995-06-22	Feet below surface:	29.51
Feet to sea level:	Not Reported	Note:	Not Reported
Level reading date:	1995-03-30	Feet below surface:	29.25
Feet to sea level:	Not Reported	Note:	Not Reported
Level reading date:	1994-12-15	Feet below surface:	35.19
Feet to sea level:	Not Reported	Note:	Not Reported
Level reading date:	1994-11-22	Feet below surface:	38.01
Feet to sea level:	Not Reported	Note:	Not Reported

GEOCHECK® - PHYSICAL SETTING SOURCE MAP FINDINGS

Level reading date:	1994-11-11	Feet below surface:	38.39
Feet to sea level:	Not Reported	Note:	Not Reported
Level reading date:	1994-10-20	Feet below surface:	40.12
Feet to sea level:	Not Reported	Note:	Not Reported
Level reading date:	1994-10-06	Feet below surface:	39.39
Feet to sea level:	Not Reported	Note:	Not Reported
Level reading date:	1994-09-08	Feet below surface:	39.21
Feet to sea level:	Not Reported	Note:	Not Reported
Level reading date:	1994-08-18	Feet below surface:	37.63
Feet to sea level:	Not Reported	Note:	The site had been pumped recently.
Level reading date:	1994-08-04	Feet below surface:	38.75
Feet to sea level:	Not Reported	Note:	Not Reported
Level reading date:	1994-07-21	Feet below surface:	36.71
Feet to sea level:	Not Reported	Note:	Not Reported
Level reading date:	1994-07-07	Feet below surface:	38.60
Feet to sea level:	Not Reported	Note:	The site had been pumped recently.
Level reading date:	1994-06-23	Feet below surface:	35.62
Feet to sea level:	Not Reported	Note:	The site had been pumped recently.
Level reading date:	1994-06-09	Feet below surface:	33.22
Feet to sea level:	Not Reported	Note:	Not Reported
Level reading date:	1994-05-26	Feet below surface:	32.35
Feet to sea level:	Not Reported	Note:	Not Reported
Level reading date:	1994-05-12	Feet below surface:	31.84
Feet to sea level:	Not Reported	Note:	Not Reported
Level reading date:	1994-04-28	Feet below surface:	31.97
Feet to sea level:	Not Reported	Note:	Not Reported
Level reading date:	1994-04-14	Feet below surface:	32.09
Feet to sea level:	Not Reported	Note:	Not Reported
Level reading date:	1994-03-31	Feet below surface:	31.56
Feet to sea level:	Not Reported	Note:	Not Reported
Level reading date:	1994-03-17	Feet below surface:	31.70
Feet to sea level:	Not Reported	Note:	Not Reported
Level reading date:	1994-03-03	Feet below surface:	30.94
Feet to sea level:	Not Reported	Note:	Not Reported
Level reading date:	1994-02-17	Feet below surface:	31.15
Feet to sea level:	Not Reported	Note:	Not Reported
Level reading date:	1994-02-02	Feet below surface:	31.71
Feet to sea level:	Not Reported	Note:	Not Reported
Level reading date:	1994-01-20	Feet below surface:	32.26
Feet to sea level:	Not Reported	Note:	Not Reported
Level reading date:	1993-10-18	Feet below surface:	34.71
Feet to sea level:	Not Reported	Note:	Not Reported

GEOCHECK® - PHYSICAL SETTING SOURCE MAP FINDINGS

Level reading date:	1993-07-07	Feet below surface:	35.30
Feet to sea level:	Not Reported	Note:	Not Reported

**20
WNW
1/2 - 1 Mile
Lower**

FED USGS USGS40000183322

Organization ID:	USGS-CA		
Organization Name:	USGS California Water Science Center		
Monitor Location:	005S003W27N005M	Type:	Well
Description:	ATHERTON GW STUDY SITE	HUC:	18050004
Drainage Area:	Not Reported	Drainage Area Units:	Not Reported
Contrib Drainage Area:	Not Reported	Contrib Drainage Area Unts:	Not Reported
Aquifer:	California Coastal Basin aquifers		
Formation Type:	Not Reported	Aquifer Type:	Not Reported
Construction Date:	19880729	Well Depth:	140
Well Depth Units:	ft	Well Hole Depth:	140
Well Hole Depth Units:	ft		

Ground water levels,Number of Measurements:	19	Level reading date:	1995-09-14
Feet below surface:	30.36	Feet to sea level:	Not Reported
Note:	Not Reported		

Level reading date:	1995-07-20	Feet below surface:	29.59
Feet to sea level:	Not Reported	Note:	Not Reported

Level reading date:	1995-06-22	Feet below surface:	29.35
Feet to sea level:	Not Reported	Note:	Not Reported

Level reading date:	1995-05-24	Feet below surface:	29.22
Feet to sea level:	Not Reported	Note:	Not Reported

Level reading date:	1995-03-30	Feet below surface:	30.19
Feet to sea level:	Not Reported	Note:	Not Reported

Level reading date:	1994-12-15	Feet below surface:	33.75
Feet to sea level:	Not Reported	Note:	Not Reported

Level reading date:	1994-11-11	Feet below surface:	34.28
Feet to sea level:	Not Reported	Note:	Not Reported

Level reading date:	1994-10-06	Feet below surface:	34.53
Feet to sea level:	Not Reported	Note:	Not Reported

Level reading date:	1994-09-08	Feet below surface:	34.02
Feet to sea level:	Not Reported	Note:	Not Reported

Level reading date:	1994-08-04	Feet below surface:	33.51
Feet to sea level:	Not Reported	Note:	Not Reported

Level reading date:	1994-07-07	Feet below surface:	33.14
Feet to sea level:	Not Reported	Note:	Not Reported

Level reading date:	1994-06-09	Feet below surface:	32.51
Feet to sea level:	Not Reported	Note:	Not Reported

Level reading date:	1994-05-11	Feet below surface:	32.01
Feet to sea level:	Not Reported	Note:	Not Reported

GEOCHECK® - PHYSICAL SETTING SOURCE MAP FINDINGS

Level reading date:	1994-04-13	Feet below surface:	32.06
Feet to sea level:	Not Reported	Note:	Not Reported
Level reading date:	1994-03-17	Feet below surface:	32.22
Feet to sea level:	Not Reported	Note:	Not Reported
Level reading date:	1994-01-20	Feet below surface:	32.85
Feet to sea level:	Not Reported	Note:	Not Reported
Level reading date:	1993-10-05	Feet below surface:	33.45
Feet to sea level:	Not Reported	Note:	Not Reported
Level reading date:	1993-08-12	Feet below surface:	32.72
Feet to sea level:	Not Reported	Note:	Not Reported
Level reading date:	1993-07-08	Feet below surface:	32.66
Feet to sea level:	Not Reported	Note:	Not Reported

D21 West 1/2 - 1 Mile Higher	Site ID:	440014	AQUIFLOW	64471
	Groundwater Flow:	Not Reported		
	Shallow Water Depth:	37		
	Deep Water Depth:	40		
	Average Water Depth:	Not Reported		
	Date:	11/24/1986		

22 NW 1/2 - 1 Mile Lower	Organization ID:	USGS-CA	FED USGS	USGS40000183346
	Organization Name:	USGS California Water Science Center		
	Monitor Location:	005S003W27L006M	Type:	Well
	Description:	ATHERTON GW STUDY SITE	HUC:	18050004
	Drainage Area:	Not Reported	Drainage Area Units:	Not Reported
	Contrib Drainage Area:	Not Reported	Contrib Drainage Area Unts:	Not Reported
	Aquifer:	California Coastal Basin aquifers		
	Formation Type:	Not Reported	Aquifer Type:	Not Reported
	Construction Date:	19921005	Well Depth:	180
	Well Depth Units:	ft	Well Hole Depth:	180
	Well Hole Depth Units:	ft		

Ground water levels,Number of Measurements:	20	Level reading date:	1995-09-14
Feet below surface:	30.72	Feet to sea level:	Not Reported
Note:	Not Reported		
Level reading date:	1995-07-20	Feet below surface:	29.85
Feet to sea level:	Not Reported	Note:	Not Reported
Level reading date:	1995-06-22	Feet below surface:	29.51
Feet to sea level:	Not Reported	Note:	Not Reported
Level reading date:	1995-05-24	Feet below surface:	29.46
Feet to sea level:	Not Reported	Note:	Not Reported
Level reading date:	1995-03-30	Feet below surface:	30.02
Feet to sea level:	Not Reported	Note:	Not Reported
Level reading date:	1994-12-15	Feet below surface:	33.38

GEOCHECK® - PHYSICAL SETTING SOURCE MAP FINDINGS

Feet to sea level:	Not Reported	Note:	Not Reported
Level reading date:	1994-11-11	Feet below surface:	34.10
Feet to sea level:	Not Reported	Note:	Not Reported
Level reading date:	1994-10-06	Feet below surface:	34.29
Feet to sea level:	Not Reported	Note:	Not Reported
Level reading date:	1994-09-08	Feet below surface:	34.00
Feet to sea level:	Not Reported	Note:	Not Reported
Level reading date:	1994-07-07	Feet below surface:	32.87
Feet to sea level:	Not Reported	Note:	Not Reported
Level reading date:	1994-06-09	Feet below surface:	32.29
Feet to sea level:	Not Reported	Note:	The site had been pumped recently.
Level reading date:	1994-05-12	Feet below surface:	31.90
Feet to sea level:	Not Reported	Note:	Not Reported
Level reading date:	1994-04-14	Feet below surface:	31.74
Feet to sea level:	Not Reported	Note:	Not Reported
Level reading date:	1994-03-17	Feet below surface:	31.64
Feet to sea level:	Not Reported	Note:	Not Reported
Level reading date:	1994-02-17	Feet below surface:	31.89
Feet to sea level:	Not Reported	Note:	Not Reported
Level reading date:	1994-01-20	Feet below surface:	32.40
Feet to sea level:	Not Reported	Note:	Not Reported
Level reading date:	1993-10-05	Feet below surface:	33.54
Feet to sea level:	Not Reported	Note:	Not Reported
Level reading date:	1993-08-11	Feet below surface:	33.42
Feet to sea level:	Not Reported	Note:	Not Reported
Level reading date:	1993-07-07	Feet below surface:	32.89
Feet to sea level:	Not Reported	Note:	Not Reported
Level reading date:	1993-05-26	Feet below surface:	32.02
Feet to sea level:	Not Reported	Note:	Not Reported

D23 West 1/2 - 1 Mile Higher	Site ID:	440024	AQUIFLOW	64446
	Groundwater Flow:	NE		
	Shallow Water Depth:	Not Reported		
	Deep Water Depth:	Not Reported		
	Average Water Depth:	60		
	Date:	11/26/1997		

E24 ENE 1/2 - 1 Mile Lower	Site ID:	440026	AQUIFLOW	51142
	Groundwater Flow:	Not Reported		
	Shallow Water Depth:	18.35		
	Deep Water Depth:	28.22		
	Average Water Depth:	Not Reported		
	Date:	12/21/1993		

GEOCHECK® - PHYSICAL SETTING SOURCE MAP FINDINGS

Map ID
 Direction
 Distance
 Elevation

Database EDR ID Number

E25
ENE
1/2 - 1 Mile
Lower

Site ID: 440021
 Groundwater Flow: NE
 Shallow Water Depth: 28
 Deep Water Depth: 29
 Average Water Depth: Not Reported
 Date: 01/15/1992

AQUIFLOW 51136

26
North
1/2 - 1 Mile
Lower

FED USGS USGS40000183356

Organization ID: USGS-CA
 Organization Name: USGS California Water Science Center
 Monitor Location: 005S003W27J002M Type: Well
 Description: ATHERTON GW STUDY SITE HUC: 18050004
 Drainage Area: Not Reported Drainage Area Units: Not Reported
 Contrib Drainage Area: Not Reported Contrib Drainage Area Unts: Not Reported
 Aquifer: California Coastal Basin aquifers
 Formation Type: Not Reported Aquifer Type: Not Reported
 Construction Date: 19770505 Well Depth: 105
 Well Depth Units: ft Well Hole Depth: 107
 Well Hole Depth Units: ft

Ground water levels,Number of Measurements: 2 Level reading date: 1995-09-12
 Feet below surface: 26.29 Feet to sea level: Not Reported
 Note: The site had been pumped recently.

Level reading date: 1993-10-07 Feet below surface: 28.17
 Feet to sea level: Not Reported Note: Not Reported

27
NE
1/2 - 1 Mile
Lower

FED USGS USGS40000183351

Organization ID: USGS-CA
 Organization Name: USGS California Water Science Center
 Monitor Location: 005S003W26L001M Type: Well
 Description: Not Reported HUC: 18050003
 Drainage Area: Not Reported Drainage Area Units: Not Reported
 Contrib Drainage Area: Not Reported Contrib Drainage Area Unts: Not Reported
 Aquifer: California Coastal Basin aquifers
 Formation Type: Not Reported
 Aquifer Type: Mixed (confined and unconfined multiple aquifers)
 Construction Date: 19281130 Well Depth: 575
 Well Depth Units: ft Well Hole Depth: 575
 Well Hole Depth Units: ft

Ground water levels,Number of Measurements: 1 Level reading date: 1994-05-12
 Feet below surface: 24.49 Feet to sea level: Not Reported
 Note: Not Reported

GEOCHECK® - PHYSICAL SETTING SOURCE MAP FINDINGS

Map ID
 Direction
 Distance
 Elevation

Database EDR ID Number

F28
WSW
1/2 - 1 Mile
Higher

CA WELLS 5881

Seq:	5881	Prim sta c:	05S/03W-36D01 M
Frds no:	4110019001	County:	41
District:	04	User id:	ENG
System no:	4110019	Water type:	G
Source nam:	WELL 01	Station ty:	WELL/AMBNT/MUN/INTAKE/SUPPLY
Latitude:	372700.0	Longitude:	1221100.0
Precision:	5	Status:	AR
Comment 1:	Not Reported	Comment 2:	Not Reported
Comment 3:	Not Reported	Comment 4:	Not Reported
Comment 5:	Not Reported	Comment 6:	Not Reported
Comment 7:	Not Reported		

System no:	4110019	System nam:	O'Connor Tract Coop Wtr Co
Hqname:	Not Reported	Address:	P.O. Box 1375
City:	Palo Alto	State:	CA
Zip:	94302	Zip ext:	Not Reported
Pop serv:	2000	Connection:	286
Area serve:	MENLO PARK EAST		

Sample date:	27-FEB-18	Finding:	67.
Chemical:	MANGANESE	Report units:	UG/L
Dir:	20.		

Sample date:	05-DEC-17	Finding:	8.13
Chemical:	PH, LABORATORY	Report units:	Not Reported
Dir:	0.		

Sample date:	05-DEC-17	Finding:	220.
Chemical:	ALKALINITY (TOTAL) AS CaCO3	Report units:	MG/L
Dir:	0.		

Sample date:	05-DEC-17	Finding:	270.
Chemical:	BICARBONATE ALKALINITY	Report units:	MG/L
Dir:	0.		

Sample date:	05-DEC-17	Finding:	0.88
Chemical:	NITRATE (AS N)	Report units:	MG/L
Dir:	0.4		

Sample date:	05-DEC-17	Finding:	247.
Chemical:	HARDNESS (TOTAL) AS CaCO3	Report units:	MG/L
Dir:	0.		

Sample date:	05-DEC-17	Finding:	71.
Chemical:	CALCIUM	Report units:	MG/L
Dir:	0.		

Sample date:	05-DEC-17	Finding:	17.
Chemical:	MAGNESIUM	Report units:	MG/L
Dir:	0.		

Sample date:	05-DEC-17	Finding:	62.
Chemical:	SODIUM	Report units:	MG/L
Dir:	0.		

GEOCHECK® - PHYSICAL SETTING SOURCE MAP FINDINGS

Sample date:	05-DEC-17	Finding:	12.73
Chemical:	AGGRSSIVE INDEX (CORROSIVITY)	Report units:	Not Reported
Dir:	0.		
Sample date:	05-DEC-17	Finding:	770.
Chemical:	SPECIFIC CONDUCTANCE	Report units:	US
Dir:	0.		
Sample date:	05-DEC-17	Finding:	0.88
Chemical:	NITRATE + NITRITE (AS N)	Report units:	MG/L
Dir:	0.4		
Sample date:	05-DEC-17	Finding:	0.16
Chemical:	TURBIDITY, LABORATORY	Report units:	NTU
Dir:	0.1		
Sample date:	05-DEC-17	Finding:	2.1
Chemical:	POTASSIUM	Report units:	MG/L
Dir:	0.		
Sample date:	05-DEC-17	Finding:	69.
Chemical:	CHLORIDE	Report units:	MG/L
Dir:	0.		
Sample date:	05-DEC-17	Finding:	62.
Chemical:	SULFATE	Report units:	MG/L
Dir:	0.5		
Sample date:	05-DEC-17	Finding:	0.17
Chemical:	FLUORIDE (F) (NATURAL-SOURCE)	Report units:	MG/L
Dir:	0.1		
Sample date:	05-DEC-17	Finding:	2.6
Chemical:	ARSENIC	Report units:	UG/L
Dir:	2.		
Sample date:	05-DEC-17	Finding:	69.
Chemical:	MANGANESE	Report units:	UG/L
Dir:	20.		
Sample date:	05-DEC-17	Finding:	450.
Chemical:	TOTAL DISSOLVED SOLIDS	Report units:	MG/L
Dir:	0.		
Sample date:	19-SEP-17	Finding:	23.
Chemical:	MANGANESE	Report units:	UG/L
Dir:	20.		
Sample date:	16-MAY-17	Finding:	65.
Chemical:	MANGANESE	Report units:	UG/L
Dir:	20.		
Sample date:	08-MAR-17	Finding:	41.
Chemical:	MANGANESE	Report units:	UG/L
Dir:	20.		
Sample date:	22-NOV-16	Finding:	0.79
Chemical:	NITRATE + NITRITE (AS N)	Report units:	MG/L
Dir:	0.4		
Sample date:	22-NOV-16	Finding:	12.4
Chemical:	AGGRSSIVE INDEX (CORROSIVITY)	Report units:	Not Reported

GEOCHECK® - PHYSICAL SETTING SOURCE MAP FINDINGS

Dir:	0.		
Sample date:	22-NOV-16	Finding:	0.17
Chemical:	TURBIDITY, LABORATORY	Report units:	NTU
Dir:	0.1		
Sample date:	22-NOV-16	Finding:	440.
Chemical:	TOTAL DISSOLVED SOLIDS	Report units:	MG/L
Dir:	0.		
Sample date:	22-NOV-16	Finding:	51.
Chemical:	ZINC	Report units:	UG/L
Dir:	50.		
Sample date:	22-NOV-16	Finding:	46.
Chemical:	MANGANESE	Report units:	UG/L
Dir:	20.		
Sample date:	22-NOV-16	Finding:	3.3
Chemical:	ARSENIC	Report units:	UG/L
Dir:	2.		
Sample date:	22-NOV-16	Finding:	0.22
Chemical:	FLUORIDE (F) (NATURAL-SOURCE)	Report units:	MG/L
Dir:	0.1		
Sample date:	22-NOV-16	Finding:	61.
Chemical:	SULFATE	Report units:	MG/L
Dir:	0.5		
Sample date:	22-NOV-16	Finding:	1.9
Chemical:	POTASSIUM	Report units:	MG/L
Dir:	0.		
Sample date:	22-NOV-16	Finding:	82.
Chemical:	SODIUM	Report units:	MG/L
Dir:	0.		
Sample date:	22-NOV-16	Finding:	15.
Chemical:	MAGNESIUM	Report units:	MG/L
Dir:	0.		
Sample date:	22-NOV-16	Finding:	60.
Chemical:	CALCIUM	Report units:	MG/L
Dir:	0.		
Sample date:	22-NOV-16	Finding:	209.
Chemical:	HARDNESS (TOTAL) AS CaCO ₃	Report units:	MG/L
Dir:	0.		
Sample date:	22-NOV-16	Finding:	0.79
Chemical:	NITRATE (AS N)	Report units:	MG/L
Dir:	0.4		
Sample date:	22-NOV-16	Finding:	270.
Chemical:	BICARBONATE ALKALINITY	Report units:	MG/L
Dir:	0.		
Sample date:	22-NOV-16	Finding:	220.
Chemical:	ALKALINITY (TOTAL) AS CaCO ₃	Report units:	MG/L
Dir:	0.		

GEOCHECK® - PHYSICAL SETTING SOURCE MAP FINDINGS

Sample date:	22-NOV-16	Finding:	7.89
Chemical:	PH, LABORATORY	Report units:	Not Reported
Dir:	0.		
Sample date:	22-NOV-16	Finding:	730.
Chemical:	SPECIFIC CONDUCTANCE	Report units:	US
Dir:	0.		
Sample date:	22-NOV-16	Finding:	88.
Chemical:	CHLORIDE	Report units:	MG/L
Dir:	0.		
Sample date:	23-AUG-16	Finding:	48.
Chemical:	MANGANESE	Report units:	UG/L
Dir:	20.		
Sample date:	20-MAY-16	Finding:	50.
Chemical:	MANGANESE	Report units:	UG/L
Dir:	20.		
Sample date:	26-JAN-16	Finding:	51.
Chemical:	MANGANESE	Report units:	UG/L
Dir:	20.		
Sample date:	24-NOV-15	Finding:	3.6
Chemical:	NITRATE (AS NO3)	Report units:	MG/L
Dir:	2.		
Sample date:	24-NOV-15	Finding:	510.
Chemical:	TOTAL DISSOLVED SOLIDS	Report units:	MG/L
Dir:	0.		
Sample date:	24-NOV-15	Finding:	50.
Chemical:	MANGANESE	Report units:	UG/L
Dir:	20.		
Sample date:	24-NOV-15	Finding:	0.19
Chemical:	FLUORIDE (F) (NATURAL-SOURCE)	Report units:	MG/L
Dir:	0.1		
Sample date:	24-NOV-15	Finding:	62.
Chemical:	SULFATE	Report units:	MG/L
Dir:	0.5		
Sample date:	24-NOV-15	Finding:	1.9
Chemical:	POTASSIUM	Report units:	MG/L
Dir:	0.		
Sample date:	24-NOV-15	Finding:	79.
Chemical:	SODIUM	Report units:	MG/L
Dir:	0.		
Sample date:	24-NOV-15	Finding:	15.
Chemical:	MAGNESIUM	Report units:	MG/L
Dir:	0.		
Sample date:	24-NOV-15	Finding:	61.
Chemical:	CALCIUM	Report units:	MG/L
Dir:	0.		
Sample date:	24-NOV-15	Finding:	215.
Chemical:	HARDNESS (TOTAL) AS CaCO3	Report units:	MG/L

GEOCHECK® - PHYSICAL SETTING SOURCE MAP FINDINGS

Dir:	0.		
Sample date:	24-NOV-15	Finding:	270.
Chemical:	BICARBONATE ALKALINITY	Report units:	MG/L
Dir:	0.		
Sample date:	24-NOV-15	Finding:	220.
Chemical:	ALKALINITY (TOTAL) AS CaCO3	Report units:	MG/L
Dir:	0.		
Sample date:	24-NOV-15	Finding:	7.96
Chemical:	PH, LABORATORY	Report units:	Not Reported
Dir:	0.		
Sample date:	24-NOV-15	Finding:	690.
Chemical:	SPECIFIC CONDUCTANCE	Report units:	US
Dir:	0.		
Sample date:	24-NOV-15	Finding:	0.18
Chemical:	TURBIDITY, LABORATORY	Report units:	NTU
Dir:	0.1		
Sample date:	24-NOV-15	Finding:	12.49
Chemical:	AGGRSSIVE INDEX (CORROSIVITY)	Report units:	Not Reported
Dir:	0.		
Sample date:	24-NOV-15	Finding:	0.81
Chemical:	NITRATE + NITRITE (AS N)	Report units:	MG/L
Dir:	0.4		
Sample date:	24-NOV-15	Finding:	98.
Chemical:	CHLORIDE	Report units:	MG/L
Dir:	0.		
Sample date:	15-SEP-15	Finding:	49.
Chemical:	MANGANESE	Report units:	UG/L
Dir:	20.		
Sample date:	10-JUN-15	Finding:	53.
Chemical:	MANGANESE	Report units:	UG/L
Dir:	20.		
Sample date:	17-MAR-15	Finding:	53.
Chemical:	MANGANESE	Report units:	UG/L
Dir:	20.		
Sample date:	11-DEC-14	Finding:	3.8
Chemical:	NITRATE (AS NO3)	Report units:	MG/L
Dir:	2.		
Sample date:	11-DEC-14	Finding:	0.66
Chemical:	TURBIDITY, LABORATORY	Report units:	NTU
Dir:	0.1		
Sample date:	11-DEC-14	Finding:	12.55
Chemical:	AGGRSSIVE INDEX (CORROSIVITY)	Report units:	Not Reported
Dir:	0.		
Sample date:	11-DEC-14	Finding:	850.
Chemical:	NITRATE + NITRITE (AS N)	Report units:	MG/L
Dir:	0.4		

GEOCHECK® - PHYSICAL SETTING SOURCE MAP FINDINGS

Sample date:	11-DEC-14	Finding:	56.
Chemical:	SULFATE	Report units:	MG/L
Dir:	0.5		
Sample date:	11-DEC-14	Finding:	89.
Chemical:	CHLORIDE	Report units:	MG/L
Dir:	0.		
Sample date:	11-DEC-14	Finding:	2.4
Chemical:	POTASSIUM	Report units:	MG/L
Dir:	0.		
Sample date:	11-DEC-14	Finding:	83.
Chemical:	SODIUM	Report units:	MG/L
Dir:	0.		
Sample date:	11-DEC-14	Finding:	17.
Chemical:	MAGNESIUM	Report units:	MG/L
Dir:	0.		
Sample date:	11-DEC-14	Finding:	75.
Chemical:	CALCIUM	Report units:	MG/L
Dir:	0.		
Sample date:	11-DEC-14	Finding:	258.
Chemical:	HARDNESS (TOTAL) AS CaCO ₃	Report units:	MG/L
Dir:	0.		
Sample date:	11-DEC-14	Finding:	270.
Chemical:	BICARBONATE ALKALINITY	Report units:	MG/L
Dir:	0.		
Sample date:	11-DEC-14	Finding:	220.
Chemical:	ALKALINITY (TOTAL) AS CaCO ₃	Report units:	MG/L
Dir:	0.		
Sample date:	11-DEC-14	Finding:	7.93
Chemical:	PH, LABORATORY	Report units:	Not Reported
Dir:	0.		
Sample date:	11-DEC-14	Finding:	820.
Chemical:	SPECIFIC CONDUCTANCE	Report units:	US
Dir:	0.		
Sample date:	11-DEC-14	Finding:	500.
Chemical:	TOTAL DISSOLVED SOLIDS	Report units:	MG/L
Dir:	0.		
Sample date:	11-DEC-14	Finding:	0.16
Chemical:	FLUORIDE (F) (NATURAL-SOURCE)	Report units:	MG/L
Dir:	0.1		
Sample date:	11-DEC-14	Finding:	41.
Chemical:	MANGANESE	Report units:	UG/L
Dir:	20.		
Sample date:	17-JUN-14	Finding:	55.
Chemical:	MANGANESE	Report units:	UG/L
Dir:	20.		
Sample date:	17-JUN-14	Finding:	59.
Chemical:	MANGANESE	Report units:	UG/L

GEOCHECK® - PHYSICAL SETTING SOURCE MAP FINDINGS

Dir:	20.		
Sample date:	11-FEB-14	Finding:	53.
Chemical:	MANGANESE	Report units:	UG/L
Dir:	20.		
Sample date:	26-NOV-13	Finding:	57.
Chemical:	SODIUM	Report units:	MG/L
Dir:	0.		
Sample date:	26-NOV-13	Finding:	18.
Chemical:	MAGNESIUM	Report units:	MG/L
Dir:	0.		
Sample date:	26-NOV-13	Finding:	75.
Chemical:	CALCIUM	Report units:	MG/L
Dir:	0.		
Sample date:	26-NOV-13	Finding:	261.
Chemical:	HARDNESS (TOTAL) AS CaCO ₃	Report units:	MG/L
Dir:	0.		
Sample date:	26-NOV-13	Finding:	310.
Chemical:	BICARBONATE ALKALINITY	Report units:	MG/L
Dir:	0.		
Sample date:	26-NOV-13	Finding:	260.
Chemical:	ALKALINITY (TOTAL) AS CaCO ₃	Report units:	MG/L
Dir:	0.		
Sample date:	26-NOV-13	Finding:	7.79
Chemical:	PH, LABORATORY	Report units:	Not Reported
Dir:	0.		
Sample date:	26-NOV-13	Finding:	730.
Chemical:	SPECIFIC CONDUCTANCE	Report units:	US
Dir:	0.		
Sample date:	26-NOV-13	Finding:	2.4
Chemical:	POTASSIUM	Report units:	MG/L
Dir:	0.		
Sample date:	26-NOV-13	Finding:	970.
Chemical:	NITRATE + NITRITE (AS N)	Report units:	MG/L
Dir:	0.4		
Sample date:	26-NOV-13	Finding:	12.47
Chemical:	AGGRSSIVE INDEX (CORROSIVITY)	Report units:	Not Reported
Dir:	0.		
Sample date:	26-NOV-13	Finding:	0.71
Chemical:	TURBIDITY, LABORATORY	Report units:	NTU
Dir:	0.1		
Sample date:	26-NOV-13	Finding:	4.3
Chemical:	NITRATE (AS NO ₃)	Report units:	MG/L
Dir:	2.		
Sample date:	26-NOV-13	Finding:	450.
Chemical:	TOTAL DISSOLVED SOLIDS	Report units:	MG/L
Dir:	0.		

GEOCHECK® - PHYSICAL SETTING SOURCE MAP FINDINGS

Sample date:	26-NOV-13	Finding:	75.
Chemical:	MANGANESE	Report units:	UG/L
Dir:	20.		
Sample date:	26-NOV-13	Finding:	62.
Chemical:	SULFATE	Report units:	MG/L
Dir:	0.5		
Sample date:	26-NOV-13	Finding:	54.
Chemical:	CHLORIDE	Report units:	MG/L
Dir:	0.		
Sample date:	20-AUG-13	Finding:	51.
Chemical:	MANGANESE	Report units:	UG/L
Dir:	20.		
Sample date:	11-JUN-13	Finding:	62.
Chemical:	MANGANESE	Report units:	UG/L
Dir:	20.		
Sample date:	14-FEB-13	Finding:	68.
Chemical:	MANGANESE	Report units:	UG/L
Dir:	20.		
Sample date:	20-NOV-12	Finding:	4.6
Chemical:	NITRATE (AS NO3)	Report units:	MG/L
Dir:	2.		
Sample date:	20-NOV-12	Finding:	450.
Chemical:	TOTAL DISSOLVED SOLIDS	Report units:	MG/L
Dir:	0.		
Sample date:	20-NOV-12	Finding:	84.
Chemical:	MANGANESE	Report units:	UG/L
Dir:	20.		
Sample date:	20-NOV-12	Finding:	0.18
Chemical:	FLUORIDE (F) (NATURAL-SOURCE)	Report units:	MG/L
Dir:	0.1		
Sample date:	20-NOV-12	Finding:	63.
Chemical:	SULFATE	Report units:	MG/L
Dir:	0.5		
Sample date:	20-NOV-12	Finding:	51.
Chemical:	CHLORIDE	Report units:	MG/L
Dir:	0.		
Sample date:	20-NOV-12	Finding:	53.
Chemical:	SODIUM	Report units:	MG/L
Dir:	0.		
Sample date:	20-NOV-12	Finding:	0.4
Chemical:	TURBIDITY, LABORATORY	Report units:	NTU
Dir:	0.1		
Sample date:	20-NOV-12	Finding:	12.54
Chemical:	AGGRSSIVE INDEX (CORROSIVITY)	Report units:	Not Reported
Dir:	0.		
Sample date:	20-NOV-12	Finding:	1000.
Chemical:	NITRATE + NITRITE (AS N)	Report units:	MG/L

GEOCHECK® - PHYSICAL SETTING SOURCE MAP FINDINGS

Dir:	0.4		
Sample date:	20-NOV-12	Finding:	2.3
Chemical:	POTASSIUM	Report units:	MG/L
Dir:	0.		
Sample date:	20-NOV-12	Finding:	18.
Chemical:	MAGNESIUM	Report units:	MG/L
Dir:	0.		
Sample date:	20-NOV-12	Finding:	77.
Chemical:	CALCIUM	Report units:	MG/L
Dir:	0.		
Sample date:	20-NOV-12	Finding:	7.86
Chemical:	PH, LABORATORY	Report units:	Not Reported
Dir:	0.		
Sample date:	20-NOV-12	Finding:	250.
Chemical:	ALKALINITY (TOTAL) AS CaCO3	Report units:	MG/L
Dir:	0.		
Sample date:	20-NOV-12	Finding:	300.
Chemical:	BICARBONATE ALKALINITY	Report units:	MG/L
Dir:	0.		
Sample date:	20-NOV-12	Finding:	264.
Chemical:	HARDNESS (TOTAL) AS CaCO3	Report units:	MG/L
Dir:	0.		
Sample date:	25-SEP-12	Finding:	53.
Chemical:	MANGANESE	Report units:	UG/L
Dir:	20.		
Sample date:	20-JUN-12	Finding:	83.
Chemical:	MANGANESE	Report units:	UG/L
Dir:	20.		
Sample date:	14-MAR-12	Finding:	67.
Chemical:	MANGANESE	Report units:	UG/L
Dir:	20.		

**F29
WSW
1/2 - 1 Mile
Higher**

CA WELLS 5882

Seq:	5882	Prim sta c:	05S/03W-36D02 M
Frds no:	4110019002	County:	41
District:	04	User id:	ENG
System no:	4110019	Water type:	G
Source nam:	WELL 02	Station ty:	WELL/AMBNT/MUN/INTAKE/SUPPLY
Latitude:	372700.0	Longitude:	1221100.0
Precision:	5	Status:	AR
Comment 1:	Not Reported	Comment 2:	Not Reported
Comment 3:	Not Reported	Comment 4:	Not Reported
Comment 5:	Not Reported	Comment 6:	Not Reported
Comment 7:	Not Reported		
System no:	4110019	System nam:	O'Connor Tract Coop Wtr Co
Hqname:	Not Reported	Address:	P.O. Box 1375

GEOCHECK® - PHYSICAL SETTING SOURCE MAP FINDINGS

City:	Palo Alto	State:	CA
Zip:	94302	Zip ext:	Not Reported
Pop serv:	2000	Connection:	286
Area serve:	MENLO PARK EAST		
Sample date:	05-DEC-17	Finding:	12.73
Chemical:	AGGRSSIVE INDEX (CORROSIVITY)	Report units:	Not Reported
Dir:	0.		
Sample date:	05-DEC-17	Finding:	0.84
Chemical:	TURBIDITY, LABORATORY	Report units:	NTU
Dir:	0.1		
Sample date:	05-DEC-17	Finding:	460.
Chemical:	TOTAL DISSOLVED SOLIDS	Report units:	MG/L
Dir:	0.		
Sample date:	05-DEC-17	Finding:	8.1
Chemical:	SELENIUM	Report units:	UG/L
Dir:	5.		
Sample date:	05-DEC-17	Finding:	150.
Chemical:	IRON	Report units:	UG/L
Dir:	100.		
Sample date:	05-DEC-17	Finding:	0.9
Chemical:	NITRATE + NITRITE (AS N)	Report units:	MG/L
Dir:	0.4		
Sample date:	05-DEC-17	Finding:	2.5
Chemical:	ARSENIC	Report units:	UG/L
Dir:	2.		
Sample date:	05-DEC-17	Finding:	0.14
Chemical:	FLUORIDE (F) (NATURAL-SOURCE)	Report units:	MG/L
Dir:	0.1		
Sample date:	05-DEC-17	Finding:	760.
Chemical:	SPECIFIC CONDUCTANCE	Report units:	US
Dir:	0.		
Sample date:	05-DEC-17	Finding:	8.05
Chemical:	PH, LABORATORY	Report units:	Not Reported
Dir:	0.		
Sample date:	05-DEC-17	Finding:	260.
Chemical:	ALKALINITY (TOTAL) AS CaCO3	Report units:	MG/L
Dir:	0.		
Sample date:	05-DEC-17	Finding:	320.
Chemical:	BICARBONATE ALKALINITY	Report units:	MG/L
Dir:	0.		
Sample date:	05-DEC-17	Finding:	0.84
Chemical:	NITRATE (AS N)	Report units:	MG/L
Dir:	0.4		
Sample date:	05-DEC-17	Finding:	253.
Chemical:	HARDNESS (TOTAL) AS CaCO3	Report units:	MG/L
Dir:	0.		
Sample date:	05-DEC-17	Finding:	73.

GEOCHECK® - PHYSICAL SETTING SOURCE MAP FINDINGS

Chemical:	CALCIUM	Report units:	MG/L
Dir:	0.		
Sample date:	05-DEC-17	Finding:	17.
Chemical:	MAGNESIUM	Report units:	MG/L
Dir:	0.		
Sample date:	05-DEC-17	Finding:	61.
Chemical:	SODIUM	Report units:	MG/L
Dir:	0.		
Sample date:	05-DEC-17	Finding:	2.4
Chemical:	POTASSIUM	Report units:	MG/L
Dir:	0.		
Sample date:	05-DEC-17	Finding:	57.
Chemical:	CHLORIDE	Report units:	MG/L
Dir:	0.		
Sample date:	05-DEC-17	Finding:	53.
Chemical:	SULFATE	Report units:	MG/L
Dir:	0.5		
Sample date:	22-NOV-16	Finding:	0.92
Chemical:	NITRATE + NITRITE (AS N)	Report units:	MG/L
Dir:	0.4		
Sample date:	22-NOV-16	Finding:	12.6
Chemical:	AGGRSSIVE INDEX (CORROSIVITY)	Report units:	Not Reported
Dir:	0.		
Sample date:	22-NOV-16	Finding:	0.15
Chemical:	TURBIDITY, LABORATORY	Report units:	NTU
Dir:	0.1		
Sample date:	22-NOV-16	Finding:	430.
Chemical:	TOTAL DISSOLVED SOLIDS	Report units:	MG/L
Dir:	0.		
Sample date:	22-NOV-16	Finding:	67.
Chemical:	ZINC	Report units:	UG/L
Dir:	50.		
Sample date:	22-NOV-16	Finding:	180.
Chemical:	IRON	Report units:	UG/L
Dir:	100.		
Sample date:	22-NOV-16	Finding:	3.4
Chemical:	ARSENIC	Report units:	UG/L
Dir:	2.		
Sample date:	22-NOV-16	Finding:	0.18
Chemical:	FLUORIDE (F) (NATURAL-SOURCE)	Report units:	MG/L
Dir:	0.1		
Sample date:	22-NOV-16	Finding:	2.
Chemical:	ODOR THRESHOLD @ 60 C	Report units:	TON
Dir:	1.		
Sample date:	22-NOV-16	Finding:	680.
Chemical:	SPECIFIC CONDUCTANCE	Report units:	US
Dir:	0.		

GEOCHECK® - PHYSICAL SETTING SOURCE MAP FINDINGS

Sample date:	22-NOV-16	Finding:	7.94
Chemical:	PH, LABORATORY	Report units:	Not Reported
Dir:	0.		
Sample date:	22-NOV-16	Finding:	260.
Chemical:	ALKALINITY (TOTAL) AS CaCO3	Report units:	MG/L
Dir:	0.		
Sample date:	22-NOV-16	Finding:	310.
Chemical:	BICARBONATE ALKALINITY	Report units:	MG/L
Dir:	0.		
Sample date:	22-NOV-16	Finding:	0.92
Chemical:	NITRATE (AS N)	Report units:	MG/L
Dir:	0.4		
Sample date:	22-NOV-16	Finding:	250.
Chemical:	HARDNESS (TOTAL) AS CaCO3	Report units:	MG/L
Dir:	0.		
Sample date:	22-NOV-16	Finding:	72.
Chemical:	CALCIUM	Report units:	MG/L
Dir:	0.		
Sample date:	22-NOV-16	Finding:	17.
Chemical:	MAGNESIUM	Report units:	MG/L
Dir:	0.		
Sample date:	22-NOV-16	Finding:	63.
Chemical:	SODIUM	Report units:	MG/L
Dir:	0.		
Sample date:	22-NOV-16	Finding:	2.6
Chemical:	POTASSIUM	Report units:	MG/L
Dir:	0.		
Sample date:	22-NOV-16	Finding:	57.
Chemical:	CHLORIDE	Report units:	MG/L
Dir:	0.		
Sample date:	22-NOV-16	Finding:	56.
Chemical:	SULFATE	Report units:	MG/L
Dir:	0.5		
Sample date:	24-NOV-15	Finding:	620.
Chemical:	SPECIFIC CONDUCTANCE	Report units:	US
Dir:	0.		
Sample date:	24-NOV-15	Finding:	7.86
Chemical:	PH, LABORATORY	Report units:	Not Reported
Dir:	0.		
Sample date:	24-NOV-15	Finding:	250.
Chemical:	ALKALINITY (TOTAL) AS CaCO3	Report units:	MG/L
Dir:	0.		
Sample date:	24-NOV-15	Finding:	300.
Chemical:	BICARBONATE ALKALINITY	Report units:	MG/L
Dir:	0.		
Sample date:	24-NOV-15	Finding:	228.
Chemical:	HARDNESS (TOTAL) AS CaCO3	Report units:	MG/L

GEOCHECK® - PHYSICAL SETTING SOURCE MAP FINDINGS

Dir:	0.		
Sample date:	24-NOV-15	Finding:	66.
Chemical:	CALCIUM	Report units:	MG/L
Dir:	0.		
Sample date:	24-NOV-15	Finding:	15.
Chemical:	MAGNESIUM	Report units:	MG/L
Dir:	0.		
Sample date:	24-NOV-15	Finding:	59.
Chemical:	SODIUM	Report units:	MG/L
Dir:	0.		
Sample date:	24-NOV-15	Finding:	2.4
Chemical:	POTASSIUM	Report units:	MG/L
Dir:	0.		
Sample date:	24-NOV-15	Finding:	54.
Chemical:	CHLORIDE	Report units:	MG/L
Dir:	0.		
Sample date:	24-NOV-15	Finding:	55.
Chemical:	SULFATE	Report units:	MG/L
Dir:	0.5		
Sample date:	24-NOV-15	Finding:	0.16
Chemical:	FLUORIDE (F) (NATURAL-SOURCE)	Report units:	MG/L
Dir:	0.1		
Sample date:	24-NOV-15	Finding:	6.9
Chemical:	SELENIUM	Report units:	UG/L
Dir:	5.		
Sample date:	24-NOV-15	Finding:	460.
Chemical:	TOTAL DISSOLVED SOLIDS	Report units:	MG/L
Dir:	0.		
Sample date:	24-NOV-15	Finding:	2.2
Chemical:	NITRATE (AS NO3)	Report units:	MG/L
Dir:	2.		
Sample date:	24-NOV-15	Finding:	0.16
Chemical:	TURBIDITY, LABORATORY	Report units:	NTU
Dir:	0.1		
Sample date:	24-NOV-15	Finding:	12.47
Chemical:	AGGRSSIVE INDEX (CORROSIVITY)	Report units:	Not Reported
Dir:	0.		
Sample date:	24-NOV-15	Finding:	0.55
Chemical:	NITRATE + NITRITE (AS N)	Report units:	MG/L
Dir:	0.4		
Sample date:	20-JAN-15	Finding:	2.3
Chemical:	NITRATE (AS NO3)	Report units:	MG/L
Dir:	2.		
Sample date:	11-DEC-14	Finding:	72.
Chemical:	SODIUM	Report units:	MG/L
Dir:	0.		

GEOCHECK® - PHYSICAL SETTING SOURCE MAP FINDINGS

Sample date:	11-DEC-14	Finding:	0.39
Chemical:	TURBIDITY, LABORATORY	Report units:	NTU
Dir:	0.1		
Sample date:	11-DEC-14	Finding:	4.3
Chemical:	NITRATE (AS NO3)	Report units:	MG/L
Dir:	2.		
Sample date:	11-DEC-14	Finding:	730.
Chemical:	SPECIFIC CONDUCTANCE	Report units:	US
Dir:	0.		
Sample date:	11-DEC-14	Finding:	7.85
Chemical:	PH, LABORATORY	Report units:	Not Reported
Dir:	0.		
Sample date:	11-DEC-14	Finding:	260.
Chemical:	ALKALINITY (TOTAL) AS CaCO3	Report units:	MG/L
Dir:	0.		
Sample date:	11-DEC-14	Finding:	310.
Chemical:	BICARBONATE ALKALINITY	Report units:	MG/L
Dir:	0.		
Sample date:	11-DEC-14	Finding:	283.
Chemical:	HARDNESS (TOTAL) AS CaCO3	Report units:	MG/L
Dir:	0.		
Sample date:	11-DEC-14	Finding:	83.
Chemical:	CALCIUM	Report units:	MG/L
Dir:	0.		
Sample date:	11-DEC-14	Finding:	18.
Chemical:	MAGNESIUM	Report units:	MG/L
Dir:	0.		
Sample date:	11-DEC-14	Finding:	12.57
Chemical:	AGGRSSIVE INDEX (CORROSIVITY)	Report units:	Not Reported
Dir:	0.		
Sample date:	11-DEC-14	Finding:	3.
Chemical:	POTASSIUM	Report units:	MG/L
Dir:	0.		
Sample date:	11-DEC-14	Finding:	50.
Chemical:	CHLORIDE	Report units:	MG/L
Dir:	0.		
Sample date:	11-DEC-14	Finding:	52.
Chemical:	SULFATE	Report units:	MG/L
Dir:	0.5		
Sample date:	11-DEC-14	Finding:	0.11
Chemical:	FLUORIDE (F) (NATURAL-SOURCE)	Report units:	MG/L
Dir:	0.1		
Sample date:	11-DEC-14	Finding:	8.4
Chemical:	SELENIUM	Report units:	UG/L
Dir:	5.		
Sample date:	11-DEC-14	Finding:	460.
Chemical:	TOTAL DISSOLVED SOLIDS	Report units:	MG/L

GEOCHECK® - PHYSICAL SETTING SOURCE MAP FINDINGS

Dir:	0.		
Sample date:	26-NOV-13	Finding:	66.
Chemical:	SODIUM	Report units:	MG/L
Dir:	0.		
Sample date:	26-NOV-13	Finding:	12.47
Chemical:	AGGRSSIVE INDEX (CORROSIVITY)	Report units:	Not Reported
Dir:	0.		
Sample date:	26-NOV-13	Finding:	3.8
Chemical:	NITRATE (AS NO3)	Report units:	MG/L
Dir:	2.		
Sample date:	26-NOV-13	Finding:	740.
Chemical:	SPECIFIC CONDUCTANCE	Report units:	US
Dir:	0.		
Sample date:	26-NOV-13	Finding:	7.8
Chemical:	PH, LABORATORY	Report units:	Not Reported
Dir:	0.		
Sample date:	26-NOV-13	Finding:	250.
Chemical:	ALKALINITY (TOTAL) AS CaCO3	Report units:	MG/L
Dir:	0.		
Sample date:	26-NOV-13	Finding:	300.
Chemical:	BICARBONATE ALKALINITY	Report units:	MG/L
Dir:	0.		
Sample date:	26-NOV-13	Finding:	256.
Chemical:	HARDNESS (TOTAL) AS CaCO3	Report units:	MG/L
Dir:	0.		
Sample date:	26-NOV-13	Finding:	75.
Chemical:	CALCIUM	Report units:	MG/L
Dir:	0.		
Sample date:	26-NOV-13	Finding:	17.
Chemical:	MAGNESIUM	Report units:	MG/L
Dir:	0.		
Sample date:	26-NOV-13	Finding:	920.
Chemical:	NITRATE + NITRITE (AS N)	Report units:	MG/L
Dir:	0.4		
Sample date:	26-NOV-13	Finding:	2.7
Chemical:	POTASSIUM	Report units:	MG/L
Dir:	0.		
Sample date:	26-NOV-13	Finding:	46.
Chemical:	CHLORIDE	Report units:	MG/L
Dir:	0.		
Sample date:	26-NOV-13	Finding:	49.
Chemical:	SULFATE	Report units:	MG/L
Dir:	0.5		
Sample date:	26-NOV-13	Finding:	8.3
Chemical:	SELENIUM	Report units:	UG/L
Dir:	5.		

GEOCHECK® - PHYSICAL SETTING SOURCE MAP FINDINGS

Sample date:	26-NOV-13	Finding:	460.
Chemical:	TOTAL DISSOLVED SOLIDS	Report units:	MG/L
Dir:	0.		
Sample date:	20-NOV-12	Finding:	63.
Chemical:	SODIUM	Report units:	MG/L
Dir:	0.		
Sample date:	20-NOV-12	Finding:	12.54
Chemical:	AGGRSSIVE INDEX (CORROSIVITY)	Report units:	Not Reported
Dir:	0.		
Sample date:	20-NOV-12	Finding:	3.3
Chemical:	NITRATE (AS NO3)	Report units:	MG/L
Dir:	2.		
Sample date:	20-NOV-12	Finding:	7.83
Chemical:	PH, LABORATORY	Report units:	Not Reported
Dir:	0.		
Sample date:	20-NOV-12	Finding:	280.
Chemical:	ALKALINITY (TOTAL) AS CaCO3	Report units:	MG/L
Dir:	0.		
Sample date:	20-NOV-12	Finding:	340.
Chemical:	BICARBONATE ALKALINITY	Report units:	MG/L
Dir:	0.		
Sample date:	20-NOV-12	Finding:	252.
Chemical:	HARDNESS (TOTAL) AS CaCO3	Report units:	MG/L
Dir:	0.		
Sample date:	20-NOV-12	Finding:	73.
Chemical:	CALCIUM	Report units:	MG/L
Dir:	0.		
Sample date:	20-NOV-12	Finding:	17.
Chemical:	MAGNESIUM	Report units:	MG/L
Dir:	0.		
Sample date:	20-NOV-12	Finding:	810.
Chemical:	NITRATE + NITRITE (AS N)	Report units:	MG/L
Dir:	0.4		
Sample date:	20-NOV-12	Finding:	2.5
Chemical:	POTASSIUM	Report units:	MG/L
Dir:	0.		
Sample date:	20-NOV-12	Finding:	51.
Chemical:	CHLORIDE	Report units:	MG/L
Dir:	0.		
Sample date:	20-NOV-12	Finding:	54.
Chemical:	SULFATE	Report units:	MG/L
Dir:	0.5		
Sample date:	20-NOV-12	Finding:	0.14
Chemical:	FLUORIDE (F) (NATURAL-SOURCE)	Report units:	MG/L
Dir:	0.1		
Sample date:	20-NOV-12	Finding:	9.
Chemical:	SELENIUM	Report units:	UG/L

GEOCHECK® - PHYSICAL SETTING SOURCE MAP FINDINGS

Dir: 5.

Sample date: 20-NOV-12 Finding: 460.
 Chemical: TOTAL DISSOLVED SOLIDS Report units: MG/L
 Dir: 0.

**30
 North
 1/2 - 1 Mile
 Lower**

FED USGS USGS40000183366

Organization ID: USGS-CA
 Organization Name: USGS California Water Science Center
 Monitor Location: 005S003W27G001M Type: Well
 Description: ATHERTON GW STUDY SITE HUC: 18050004
 Drainage Area: Not Reported Drainage Area Units: Not Reported
 Contrib Drainage Area: Not Reported Contrib Drainage Area Units: Not Reported
 Aquifer: California Coastal Basin aquifers
 Formation Type: Not Reported Aquifer Type: Not Reported
 Construction Date: 19880914 Well Depth: 58
 Well Depth Units: ft Well Hole Depth: 65
 Well Hole Depth Units: ft

Ground water levels,Number of Measurements:	19	Level reading date:	1997-04-29
Feet below surface:	19.58	Feet to sea level:	Not Reported
Note:	Not Reported		
Level reading date:	1995-09-14	Feet below surface:	23.37
Feet to sea level:	Not Reported	Note:	Not Reported
Level reading date:	1995-06-22	Feet below surface:	22.20
Feet to sea level:	Not Reported	Note:	Not Reported
Level reading date:	1995-03-30	Feet below surface:	22.40
Feet to sea level:	Not Reported	Note:	Not Reported
Level reading date:	1994-12-15	Feet below surface:	25.84
Feet to sea level:	Not Reported	Note:	Not Reported
Level reading date:	1994-11-11	Feet below surface:	26.45
Feet to sea level:	Not Reported	Note:	Not Reported
Level reading date:	1994-10-06	Feet below surface:	26.49
Feet to sea level:	Not Reported	Note:	Not Reported
Level reading date:	1994-09-08	Feet below surface:	26.25
Feet to sea level:	Not Reported	Note:	Not Reported
Level reading date:	1994-08-03	Feet below surface:	25.74
Feet to sea level:	Not Reported	Note:	Not Reported
Level reading date:	1994-07-06	Feet below surface:	25.27
Feet to sea level:	Not Reported	Note:	Not Reported
Level reading date:	1994-06-09	Feet below surface:	24.62
Feet to sea level:	Not Reported	Note:	Not Reported
Level reading date:	1994-05-11	Feet below surface:	24.35
Feet to sea level:	Not Reported	Note:	Not Reported

GEOCHECK® - PHYSICAL SETTING SOURCE MAP FINDINGS

Level reading date:	1994-04-14	Feet below surface:	24.26
Feet to sea level:	Not Reported	Note:	Not Reported
Level reading date:	1994-03-17	Feet below surface:	24.12
Feet to sea level:	Not Reported	Note:	Not Reported
Level reading date:	1994-02-17	Feet below surface:	24.67
Feet to sea level:	Not Reported	Note:	Not Reported
Level reading date:	1994-01-20	Feet below surface:	25.02
Feet to sea level:	Not Reported	Note:	Not Reported
Level reading date:	1993-10-18	Feet below surface:	25.63
Feet to sea level:	Not Reported	Note:	Not Reported
Level reading date:	1993-08-11	Feet below surface:	25.13
Feet to sea level:	Not Reported	Note:	Not Reported
Level reading date:	1993-07-07	Feet below surface:	24.72
Feet to sea level:	Not Reported	Note:	Not Reported

**31
East
1/2 - 1 Mile
Lower**

FED USGS USGS40000183284

Organization ID:	USGS-CA		
Organization Name:	USGS California Water Science Center		
Monitor Location:	005S003W35G010M	Type:	Well
Description:	Not Reported	HUC:	18050003
Drainage Area:	Not Reported	Drainage Area Units:	Not Reported
Contrib Drainage Area:	Not Reported	Contrib Drainage Area Units:	Not Reported
Aquifer:	California Coastal Basin aquifers		
Formation Type:	Not Reported		
Aquifer Type:	Mixed (confined and unconfined multiple aquifers)		
Construction Date:	19551212	Well Depth:	840
Well Depth Units:	ft	Well Hole Depth:	935
Well Hole Depth Units:	ft		

Ground water levels,Number of Measurements:	1	Level reading date:	1994-05-11
Feet below surface:	34.27	Feet to sea level:	Not Reported
Note:	Not Reported		

**G32
WNW
1/2 - 1 Mile
Lower**

FED USGS USGS40000183330

Organization ID:	USGS-CA		
Organization Name:	USGS California Water Science Center		
Monitor Location:	005S003W27N001M	Type:	Well
Description:	ATHERTON GW STUDY SITE	HUC:	18050004
Drainage Area:	Not Reported	Drainage Area Units:	Not Reported
Contrib Drainage Area:	Not Reported	Contrib Drainage Area Units:	Not Reported
Aquifer:	California Coastal Basin aquifers		
Formation Type:	Not Reported	Aquifer Type:	Not Reported
Construction Date:	19890727	Well Depth:	300
Well Depth Units:	ft	Well Hole Depth:	300
Well Hole Depth Units:	ft		

GEOCHECK® - PHYSICAL SETTING SOURCE MAP FINDINGS

Ground water levels,Number of Measurements:	18	Level reading date:	1995-09-14
Feet below surface:	37.05	Feet to sea level:	Not Reported
Note:	Not Reported		
Level reading date:	1995-07-20	Feet below surface:	34.83
Feet to sea level:	Not Reported	Note:	Not Reported
Level reading date:	1995-06-22	Feet below surface:	32.79
Feet to sea level:	Not Reported	Note:	Not Reported
Level reading date:	1995-05-24	Feet below surface:	31.73
Feet to sea level:	Not Reported	Note:	Not Reported
Level reading date:	1995-03-30	Feet below surface:	32.36
Feet to sea level:	Not Reported	Note:	Not Reported
Level reading date:	1994-12-15	Feet below surface:	39.06
Feet to sea level:	Not Reported	Note:	Not Reported
Level reading date:	1994-11-11	Feet below surface:	42.66
Feet to sea level:	Not Reported	Note:	Not Reported
Level reading date:	1994-10-06	Feet below surface:	43.90
Feet to sea level:	Not Reported	Note:	Not Reported
Level reading date:	1994-09-08	Feet below surface:	43.15
Feet to sea level:	Not Reported	Note:	Not Reported
Level reading date:	1994-08-04	Feet below surface:	40.34
Feet to sea level:	Not Reported	Note:	Not Reported
Level reading date:	1994-07-07	Feet below surface:	39.86
Feet to sea level:	Not Reported	Note:	Not Reported
Level reading date:	1994-06-09	Feet below surface:	37.28
Feet to sea level:	Not Reported	Note:	Not Reported
Level reading date:	1994-04-13	Feet below surface:	35.46
Feet to sea level:	Not Reported	Note:	Not Reported
Level reading date:	1994-03-17	Feet below surface:	35.26
Feet to sea level:	Not Reported	Note:	Not Reported
Level reading date:	1994-01-20	Feet below surface:	35.47
Feet to sea level:	Not Reported	Note:	Not Reported
Level reading date:	1993-10-18	Feet below surface:	38.39
Feet to sea level:	Not Reported	Note:	Not Reported
Level reading date:	1993-08-11	Feet below surface:	39.20
Feet to sea level:	Not Reported	Note:	Not Reported
Level reading date:	1993-07-07	Feet below surface:	37.40
Feet to sea level:	Not Reported	Note:	Not Reported

GEOCHECK® - PHYSICAL SETTING SOURCE MAP FINDINGS

Map ID
 Direction
 Distance
 Elevation

Database EDR ID Number

G33
WNW
1/2 - 1 Mile
Lower

FED USGS USGS40000183324

Organization ID:	USGS-CA		
Organization Name:	USGS California Water Science Center		
Monitor Location:	005S003W27N002M	Type:	Well
Description:	Not Reported	HUC:	18050004
Drainage Area:	Not Reported	Drainage Area Units:	Not Reported
Contrib Drainage Area:	Not Reported	Contrib Drainage Area Units:	Not Reported
Aquifer:	California Coastal Basin aquifers		
Formation Type:	Not Reported	Aquifer Type:	Not Reported
Construction Date:	19890622	Well Depth:	300
Well Depth Units:	ft	Well Hole Depth:	300
Well Hole Depth Units:	ft		

34
North
1/2 - 1 Mile
Lower

FED USGS USGS40000183370

Organization ID:	USGS-CA		
Organization Name:	USGS California Water Science Center		
Monitor Location:	005S003W27H008M	Type:	Well
Description:	ATHERTON GW STUDY SITE	HUC:	18050004
Drainage Area:	Not Reported	Drainage Area Units:	Not Reported
Contrib Drainage Area:	Not Reported	Contrib Drainage Area Units:	Not Reported
Aquifer:	California Coastal Basin aquifers		
Formation Type:	Not Reported	Aquifer Type:	Not Reported
Construction Date:	19901119	Well Depth:	200
Well Depth Units:	ft	Well Hole Depth:	200
Well Hole Depth Units:	ft		

Ground water levels,Number of Measurements:	4	Level reading date:	1995-09-14
Feet below surface:	20.86	Feet to sea level:	Not Reported
Note:	Not Reported		

Level reading date:	1995-07-19	Feet below surface:	20.68
Feet to sea level:	Not Reported	Note:	The site had been pumped recently.

Level reading date:	1995-06-21	Feet below surface:	19.30
Feet to sea level:	Not Reported	Note:	The site had been pumped recently.

Level reading date:	1995-05-24	Feet below surface:	18.15
Feet to sea level:	Not Reported	Note:	Not Reported

35
NW
1/2 - 1 Mile
Lower

FED USGS USGS40000183353

Organization ID:	USGS-CA		
Organization Name:	USGS California Water Science Center		
Monitor Location:	005S003W27L003M	Type:	Well
Description:	ATHERTON GW STUDY SITE	HUC:	18050004

GEOCHECK® - PHYSICAL SETTING SOURCE MAP FINDINGS

Drainage Area:	Not Reported	Drainage Area Units:	Not Reported
Contrib Drainage Area:	Not Reported	Contrib Drainage Area Units:	Not Reported
Aquifer:	California Coastal Basin aquifers		
Formation Type:	Not Reported	Aquifer Type:	Not Reported
Construction Date:	19910313	Well Depth:	180
Well Depth Units:	ft	Well Hole Depth:	180
Well Hole Depth Units:	ft		

Ground water levels,Number of Measurements:	46	Level reading date:	1995-12-14
Feet below surface:	27.56	Feet to sea level:	Not Reported
Note:	Not Reported		
Level reading date:	1995-11-16	Feet below surface:	29.23
Feet to sea level:	Not Reported	Note:	Not Reported
Level reading date:	1995-10-19	Feet below surface:	29.50
Feet to sea level:	Not Reported	Note:	Not Reported
Level reading date:	1995-09-14	Feet below surface:	28.19
Feet to sea level:	Not Reported	Note:	Not Reported
Level reading date:	1995-08-31	Feet below surface:	27.80
Feet to sea level:	Not Reported	Note:	Not Reported
Level reading date:	1995-08-17	Feet below surface:	28.15
Feet to sea level:	Not Reported	Note:	Not Reported
Level reading date:	1995-08-03	Feet below surface:	27.78
Feet to sea level:	Not Reported	Note:	Not Reported
Level reading date:	1995-07-20	Feet below surface:	27.47
Feet to sea level:	Not Reported	Note:	Not Reported
Level reading date:	1995-07-06	Feet below surface:	27.39
Feet to sea level:	Not Reported	Note:	Not Reported
Level reading date:	1995-06-22	Feet below surface:	27.81
Feet to sea level:	Not Reported	Note:	Not Reported
Level reading date:	1995-06-08	Feet below surface:	27.65
Feet to sea level:	Not Reported	Note:	Not Reported
Level reading date:	1995-05-24	Feet below surface:	26.75
Feet to sea level:	Not Reported	Note:	Not Reported
Level reading date:	1995-05-11	Feet below surface:	26.65
Feet to sea level:	Not Reported	Note:	Not Reported
Level reading date:	1995-04-27	Feet below surface:	27.13
Feet to sea level:	Not Reported	Note:	Not Reported
Level reading date:	1995-04-13	Feet below surface:	26.74
Feet to sea level:	Not Reported	Note:	Not Reported
Level reading date:	1995-03-30	Feet below surface:	26.56
Feet to sea level:	Not Reported	Note:	Not Reported
Level reading date:	1995-03-16	Feet below surface:	27.67
Feet to sea level:	Not Reported	Note:	Not Reported
Level reading date:	1995-03-02	Feet below surface:	28.23

GEOCHECK® - PHYSICAL SETTING SOURCE MAP FINDINGS

Feet to sea level:	Not Reported	Note:	Not Reported
Level reading date:	1995-02-16	Feet below surface:	28.50
Feet to sea level:	Not Reported	Note:	Not Reported
Level reading date:	1995-02-02	Feet below surface:	28.58
Feet to sea level:	Not Reported	Note:	Not Reported
Level reading date:	1995-01-19	Feet below surface:	29.15
Feet to sea level:	Not Reported	Note:	Not Reported
Level reading date:	1994-12-15	Feet below surface:	30.32
Feet to sea level:	Not Reported	Note:	Not Reported
Level reading date:	1994-11-22	Feet below surface:	30.99
Feet to sea level:	Not Reported	Note:	Not Reported
Level reading date:	1994-11-11	Feet below surface:	31.12
Feet to sea level:	Not Reported	Note:	Not Reported
Level reading date:	1994-10-20	Feet below surface:	31.65
Feet to sea level:	Not Reported	Note:	Not Reported
Level reading date:	1994-10-06	Feet below surface:	31.64
Feet to sea level:	Not Reported	Note:	Not Reported
Level reading date:	1994-09-22	Feet below surface:	31.86
Feet to sea level:	Not Reported	Note:	Not Reported
Level reading date:	1994-09-08	Feet below surface:	31.41
Feet to sea level:	Not Reported	Note:	Not Reported
Level reading date:	1994-08-18	Feet below surface:	30.84
Feet to sea level:	Not Reported	Note:	Not Reported
Level reading date:	1994-08-04	Feet below surface:	31.51
Feet to sea level:	Not Reported	Note:	Not Reported
Level reading date:	1994-07-21	Feet below surface:	30.67
Feet to sea level:	Not Reported	Note:	Not Reported
Level reading date:	1994-07-07	Feet below surface:	30.89
Feet to sea level:	Not Reported	Note:	Not Reported
Level reading date:	1994-06-23	Feet below surface:	30.14
Feet to sea level:	Not Reported	Note:	Not Reported
Level reading date:	1994-06-08	Feet below surface:	29.56
Feet to sea level:	Not Reported	Note:	Not Reported
Level reading date:	1994-05-26	Feet below surface:	29.72
Feet to sea level:	Not Reported	Note:	The site had been pumped recently.
Level reading date:	1994-05-12	Feet below surface:	28.73
Feet to sea level:	Not Reported	Note:	Not Reported
Level reading date:	1994-04-28	Feet below surface:	28.83
Feet to sea level:	Not Reported	Note:	Not Reported
Level reading date:	1994-04-14	Feet below surface:	29.05
Feet to sea level:	Not Reported	Note:	Not Reported

GEOCHECK® - PHYSICAL SETTING SOURCE MAP FINDINGS

Level reading date:	1994-03-31	Feet below surface:	28.89
Feet to sea level:	Not Reported	Note:	Not Reported
Level reading date:	1994-03-17	Feet below surface:	28.87
Feet to sea level:	Not Reported	Note:	Not Reported
Level reading date:	1994-03-03	Feet below surface:	28.59
Feet to sea level:	Not Reported	Note:	Not Reported
Level reading date:	1994-02-17	Feet below surface:	28.89
Feet to sea level:	Not Reported	Note:	Not Reported
Level reading date:	1994-02-02	Feet below surface:	29.16
Feet to sea level:	Not Reported	Note:	Not Reported
Level reading date:	1994-01-20	Feet below surface:	29.72
Feet to sea level:	Not Reported	Note:	Not Reported
Level reading date:	1993-10-05	Feet below surface:	30.49
Feet to sea level:	Not Reported	Note:	Not Reported
Level reading date:	1993-07-07	Feet below surface:	29.87
Feet to sea level:	Not Reported	Note:	Not Reported

36
NNW
1/2 - 1 Mile
Lower

FED USGS USGS40000183360

Organization ID:	USGS-CA	Type:	Well
Organization Name:	USGS California Water Science Center	HUC:	18050004
Monitor Location:	005S003W27L004M	Drainage Area Units:	Not Reported
Description:	ATHERTON GW STUDY SITE	Contrib Drainage Area Unts:	Not Reported
Drainage Area:	Not Reported	Aquifer Type:	Not Reported
Contrib Drainage Area:	Not Reported	Well Depth:	140
Aquifer:	California Coastal Basin aquifers	Well Hole Depth:	140
Formation Type:	Not Reported		
Construction Date:	19910529		
Well Depth Units:	ft		
Well Hole Depth Units:	ft		

Ground water levels,Number of Measurements:	16	Level reading date:	1995-09-14
Feet below surface:	29.57	Feet to sea level:	Not Reported
Note:	Not Reported		
Level reading date:	1995-06-22	Feet below surface:	28.66
Feet to sea level:	Not Reported	Note:	Not Reported
Level reading date:	1995-03-30	Feet below surface:	28.84
Feet to sea level:	Not Reported	Note:	Not Reported
Level reading date:	1994-12-15	Feet below surface:	32.15
Feet to sea level:	Not Reported	Note:	Not Reported
Level reading date:	1994-11-11	Feet below surface:	32.71
Feet to sea level:	Not Reported	Note:	Not Reported
Level reading date:	1994-10-06	Feet below surface:	32.78
Feet to sea level:	Not Reported	Note:	Not Reported

GEOCHECK® - PHYSICAL SETTING SOURCE MAP FINDINGS

Level reading date:	1994-09-08	Feet below surface:	32.59
Feet to sea level:	Not Reported	Note:	Not Reported
Level reading date:	1994-08-04	Feet below surface:	32.22
Feet to sea level:	Not Reported	Note:	Not Reported
Level reading date:	1994-07-07	Feet below surface:	31.75
Feet to sea level:	Not Reported	Note:	Not Reported
Level reading date:	1994-06-09	Feet below surface:	31.03
Feet to sea level:	Not Reported	Note:	Not Reported
Level reading date:	1994-05-12	Feet below surface:	30.75
Feet to sea level:	Not Reported	Note:	Not Reported
Level reading date:	1994-04-14	Feet below surface:	30.63
Feet to sea level:	Not Reported	Note:	Not Reported
Level reading date:	1994-03-17	Feet below surface:	30.64
Feet to sea level:	Not Reported	Note:	Not Reported
Level reading date:	1994-01-20	Feet below surface:	31.36
Feet to sea level:	Not Reported	Note:	Not Reported
Level reading date:	1993-10-05	Feet below surface:	32.11
Feet to sea level:	Not Reported	Note:	Not Reported
Level reading date:	1993-07-07	Feet below surface:	31.35
Feet to sea level:	Not Reported	Note:	Not Reported

**H37
NNW
1/2 - 1 Mile
Lower**

FED USGS USGS40000183371

Organization ID:	USGS-CA		
Organization Name:	USGS California Water Science Center		
Monitor Location:	005S003W27G005M	Type:	Well
Description:	ATHERTON GW STUDY SITE	HUC:	18050004
Drainage Area:	Not Reported	Drainage Area Units:	Not Reported
Contrib Drainage Area:	Not Reported	Contrib Drainage Area Unts:	Not Reported
Aquifer:	California Coastal Basin aquifers		
Formation Type:	Not Reported	Aquifer Type:	Not Reported
Construction Date:	19900726	Well Depth:	140
Well Depth Units:	ft	Well Hole Depth:	140
Well Hole Depth Units:	ft		

Ground water levels,Number of Measurements:	2	Level reading date:	1995-09-12
Feet below surface:	28.08	Feet to sea level:	Not Reported
Note:	Not Reported		
Level reading date:	1993-10-05	Feet below surface:	30.71
Feet to sea level:	Not Reported	Note:	Not Reported

GEOCHECK® - PHYSICAL SETTING SOURCE MAP FINDINGS

Map ID
 Direction
 Distance
 Elevation

Database EDR ID Number

H38
NNW
1/2 - 1 Mile
Lower

FED USGS USGS40000183368

Organization ID:	USGS-CA		
Organization Name:	USGS California Water Science Center		
Monitor Location:	005S003W27G004M	Type:	Well
Description:	ATHERTON GW STUDY SITE	HUC:	18050004
Drainage Area:	Not Reported	Drainage Area Units:	Not Reported
Contrib Drainage Area:	Not Reported	Contrib Drainage Area Units:	Not Reported
Aquifer:	California Coastal Basin aquifers		
Formation Type:	Not Reported	Aquifer Type:	Not Reported
Construction Date:	19900720	Well Depth:	140
Well Depth Units:	ft	Well Hole Depth:	140
Well Hole Depth Units:	ft		

Ground water levels,Number of Measurements:	28	Level reading date:	1995-09-14
Feet below surface:	30.27	Feet to sea level:	Not Reported
Note:	Not Reported		

Level reading date:	1995-06-22	Feet below surface:	29.27
Feet to sea level:	Not Reported	Note:	Not Reported

Level reading date:	1995-03-30	Feet below surface:	28.65
Feet to sea level:	Not Reported	Note:	Not Reported

Level reading date:	1994-12-15	Feet below surface:	31.49
Feet to sea level:	Not Reported	Note:	Not Reported

Level reading date:	1994-11-22	Feet below surface:	32.10
Feet to sea level:	Not Reported	Note:	Not Reported

Level reading date:	1994-11-11	Feet below surface:	32.30
Feet to sea level:	Not Reported	Note:	Not Reported

Level reading date:	1994-10-20	Feet below surface:	33.01
Feet to sea level:	Not Reported	Note:	Not Reported

Level reading date:	1994-10-06	Feet below surface:	33.15
Feet to sea level:	Not Reported	Note:	Not Reported

Level reading date:	1994-09-22	Feet below surface:	32.65
Feet to sea level:	Not Reported	Note:	Not Reported

Level reading date:	1994-09-08	Feet below surface:	33.25
Feet to sea level:	Not Reported	Note:	Not Reported

Level reading date:	1994-08-18	Feet below surface:	32.37
Feet to sea level:	Not Reported	Note:	Not Reported

Level reading date:	1994-08-04	Feet below surface:	32.48
Feet to sea level:	Not Reported	Note:	Not Reported

Level reading date:	1994-07-21	Feet below surface:	31.90
Feet to sea level:	Not Reported	Note:	Not Reported

Level reading date:	1994-07-07	Feet below surface:	31.96
Feet to sea level:	Not Reported	Note:	Not Reported

GEOCHECK® - PHYSICAL SETTING SOURCE MAP FINDINGS

Level reading date:	1994-06-23	Feet below surface:	31.58
Feet to sea level:	Not Reported	Note:	Not Reported
Level reading date:	1994-06-08	Feet below surface:	31.01
Feet to sea level:	Not Reported	Note:	Not Reported
Level reading date:	1994-05-26	Feet below surface:	30.60
Feet to sea level:	Not Reported	Note:	Not Reported
Level reading date:	1994-05-11	Feet below surface:	30.40
Feet to sea level:	Not Reported	Note:	Not Reported
Level reading date:	1994-04-28	Feet below surface:	30.34
Feet to sea level:	Not Reported	Note:	Not Reported
Level reading date:	1994-04-13	Feet below surface:	30.30
Feet to sea level:	Not Reported	Note:	Not Reported
Level reading date:	1994-03-31	Feet below surface:	30.47
Feet to sea level:	Not Reported	Note:	Not Reported
Level reading date:	1994-03-17	Feet below surface:	30.25
Feet to sea level:	Not Reported	Note:	Not Reported
Level reading date:	1994-03-03	Feet below surface:	30.25
Feet to sea level:	Not Reported	Note:	Not Reported
Level reading date:	1994-02-17	Feet below surface:	31.98
Feet to sea level:	Not Reported	Note:	Not Reported
Level reading date:	1994-01-20	Feet below surface:	31.01
Feet to sea level:	Not Reported	Note:	Not Reported
Level reading date:	1993-10-19	Feet below surface:	32.44
Feet to sea level:	Not Reported	Note:	Not Reported
Level reading date:	1993-08-11	Feet below surface:	31.95
Feet to sea level:	Not Reported	Note:	Not Reported
Level reading date:	1993-07-07	Feet below surface:	32.08
Feet to sea level:	Not Reported	Note:	Not Reported

39 NE 1/2 - 1 Mile Lower	Site ID:	440016	AQUIFLOW	51116
	Groundwater Flow:	Not Reported		
	Shallow Water Depth:	24.63		
	Deep Water Depth:	25.3		
	Average Water Depth:	Not Reported		
	Date:	02/16/1989		

1G NE 1/2 - 1 Mile Lower	Site ID:	440016	AQUIFLOW	51116
	Groundwater Flow:	Not Reported		
	Shallow Water Depth:	24.63		
	Deep Water Depth:	25.3		
	Average Water Depth:	Not Reported		
	Date:	02/16/1989		

GEOCHECK® - PHYSICAL SETTING SOURCE MAP FINDINGS

Map ID Direction Distance Elevation			Database	EDR ID Number
2G ENE 1/2 - 1 Mile Lower	Site ID:	440021	AQUIFLOW	51136
	Groundwater Flow:	NE		
	Shallow Water Depth:	28		
	Deep Water Depth:	29		
	Average Water Depth:	Not Reported		
	Date:	01/15/1992		
3G ENE 1/2 - 1 Mile Lower	Site ID:	440026	AQUIFLOW	51142
	Groundwater Flow:	Not Reported		
	Shallow Water Depth:	18.35		
	Deep Water Depth:	28.22		
	Average Water Depth:	Not Reported		
	Date:	12/21/1993		
4G West 1/4 - 1/2 Mile Lower	Site ID:	440054	AQUIFLOW	51148
	Groundwater Flow:	E		
	Shallow Water Depth:	Not Reported		
	Deep Water Depth:	Not Reported		
	Average Water Depth:	40 a		
	Date:	12/29/1994		
5G West 1/4 - 1/2 Mile Lower	Site ID:	41-0164	AQUIFLOW	64370
	Groundwater Flow:	Not Reported		
	Shallow Water Depth:	27.80		
	Deep Water Depth:	41.94		
	Average Water Depth:	Not Reported		
	Date:	05/11/1995		
6G West 1/2 - 1 Mile Lower	Site ID:	440024	AQUIFLOW	64446
	Groundwater Flow:	NE		
	Shallow Water Depth:	Not Reported		
	Deep Water Depth:	Not Reported		
	Average Water Depth:	60		
	Date:	11/26/1997		
7G West 1/2 - 1 Mile Lower	Site ID:	440014	AQUIFLOW	64471
	Groundwater Flow:	Not Reported		
	Shallow Water Depth:	37		
	Deep Water Depth:	40		
	Average Water Depth:	Not Reported		
	Date:	11/24/1986		
8G SSW 1/2 - 1 Mile Lower	Site ID:	440009	AQUIFLOW	64408
	Groundwater Flow:	NE		
	Shallow Water Depth:	Not Reported		
	Deep Water Depth:	Not Reported		
	Average Water Depth:	41		
	Date:	05/14/1991		

GEOCHECK® - PHYSICAL SETTING SOURCE MAP FINDINGS

Map ID
Direction
Distance
Elevation

Database

EDR ID Number

9G
SSW
1/2 - 1 Mile
Lower

Site ID: 440046
Groundwater Flow: E
Shallow Water Depth: Not Reported
Deep Water Depth: Not Reported
Average Water Depth: 48
Date: 04/15/1991

AQUIFLOW 64436

10G
South
1/2 - 1 Mile
Lower

Site ID: 440030
Groundwater Flow: E
Shallow Water Depth: 22.70
Deep Water Depth: 26.23
Average Water Depth: Not Reported
Date: 01/04/1999

AQUIFLOW 51279

GEOCHECK® - PHYSICAL SETTING SOURCE MAP FINDINGS RADON

AREA RADON INFORMATION

State Database: CA Radon

Radon Test Results

Zipcode	Num Tests	> 4 pCi/L
94025	101	21

Federal EPA Radon Zone for SAN MATEO County: 2

- Note: Zone 1 indoor average level > 4 pCi/L.
 : Zone 2 indoor average level \geq 2 pCi/L and \leq 4 pCi/L.
 : Zone 3 indoor average level < 2 pCi/L.

Federal Area Radon Information for SAN MATEO COUNTY, CA

Number of sites tested: 32

Area	Average Activity	% <4 pCi/L	% 4-20 pCi/L	% >20 pCi/L
Living Area - 1st Floor	0.594 pCi/L	100%	0%	0%
Living Area - 2nd Floor	0.000 pCi/L	100%	0%	0%
Basement	3.133 pCi/L	67%	33%	0%

PHYSICAL SETTING SOURCE RECORDS SEARCHED

TOPOGRAPHIC INFORMATION

USGS 7.5' Digital Elevation Model (DEM)

Source: United States Geologic Survey

EDR acquired the USGS 7.5' Digital Elevation Model in 2002 and updated it in 2006. The 7.5 minute DEM corresponds to the USGS 1:24,000- and 1:25,000-scale topographic quadrangle maps. The DEM provides elevation data with consistent elevation units and projection.

Current USGS 7.5 Minute Topographic Map

Source: U.S. Geological Survey

HYDROLOGIC INFORMATION

Flood Zone Data: This data was obtained from the Federal Emergency Management Agency (FEMA). It depicts 100-year and 500-year flood zones as defined by FEMA. It includes the National Flood Hazard Layer (NFHL) which incorporates Flood Insurance Rate Map (FIRM) data and Q3 data from FEMA in areas not covered by NFHL.

Source: FEMA

Telephone: 877-336-2627

Date of Government Version: 2003, 2015

NWI: National Wetlands Inventory. This data, available in select counties across the country, was obtained by EDR in 2002, 2005 and 2010 from the U.S. Fish and Wildlife Service.

State Wetlands Data: Wetland Inventory

Source: Department of Fish and Wildlife

Telephone: 916-445-0411

HYDROGEOLOGIC INFORMATION

AQUIFLOW^R Information System

Source: EDR proprietary database of groundwater flow information

EDR has developed the AQUIFLOW Information System (AIS) to provide data on the general direction of groundwater flow at specific points. EDR has reviewed reports submitted to regulatory authorities at select sites and has extracted the date of the report, hydrogeologically determined groundwater flow direction and depth to water table information.

GEOLOGIC INFORMATION

Geologic Age and Rock Stratigraphic Unit

Source: P.G. Schruben, R.E. Arndt and W.J. Bawiec, Geology of the Conterminous U.S. at 1:2,500,000 Scale - A digital representation of the 1974 P.B. King and H.M. Beikman Map, USGS Digital Data Series DDS - 11 (1994).

STATSGO: State Soil Geographic Database

Source: Department of Agriculture, Natural Resources Conservation Service (NRCS)

The U.S. Department of Agriculture's (USDA) Natural Resources Conservation Service (NRCS) leads the national Conservation Soil Survey (NCSS) and is responsible for collecting, storing, maintaining and distributing soil survey information for privately owned lands in the United States. A soil map in a soil survey is a representation of soil patterns in a landscape. Soil maps for STATSGO are compiled by generalizing more detailed (SSURGO) soil survey maps.

SSURGO: Soil Survey Geographic Database

Source: Department of Agriculture, Natural Resources Conservation Service (NRCS)

Telephone: 800-672-5559

SSURGO is the most detailed level of mapping done by the Natural Resources Conservation Service, mapping scales generally range from 1:12,000 to 1:63,360. Field mapping methods using national standards are used to construct the soil maps in the Soil Survey Geographic (SSURGO) database. SSURGO digitizing duplicates the original soil survey maps. This level of mapping is designed for use by landowners, townships and county natural resource planning and management.

PHYSICAL SETTING SOURCE RECORDS SEARCHED

LOCAL / REGIONAL WATER AGENCY RECORDS

FEDERAL WATER WELLS

PWS: Public Water Systems

Source: EPA/Office of Drinking Water

Telephone: 202-564-3750

Public Water System data from the Federal Reporting Data System. A PWS is any water system which provides water to at least 25 people for at least 60 days annually. PWSs provide water from wells, rivers and other sources.

PWS ENF: Public Water Systems Violation and Enforcement Data

Source: EPA/Office of Drinking Water

Telephone: 202-564-3750

Violation and Enforcement data for Public Water Systems from the Safe Drinking Water Information System (SDWIS) after August 1995. Prior to August 1995, the data came from the Federal Reporting Data System (FRDS).

USGS Water Wells: USGS National Water Inventory System (NWIS)

This database contains descriptive information on sites where the USGS collects or has collected data on surface water and/or groundwater. The groundwater data includes information on wells, springs, and other sources of groundwater.

STATE RECORDS

Water Well Database

Source: Department of Water Resources

Telephone: 916-651-9648

California Drinking Water Quality Database

Source: Department of Public Health

Telephone: 916-324-2319

The database includes all drinking water compliance and special studies monitoring for the state of California since 1984. It consists of over 3,200,000 individual analyses along with well and water system information.

OTHER STATE DATABASE INFORMATION

California Oil and Gas Well Locations

Source: Department of Conservation

Telephone: 916-323-1779

Oil and Gas well locations in the state.

California Earthquake Fault Lines

Source: California Division of Mines and Geology

The fault lines displayed on EDR's Topographic map are digitized quaternary fault lines prepared in 1975 by the United State Geological Survey. Additional information (also from 1975) regarding activity at specific fault lines comes from California's Preliminary Fault Activity Map prepared by the California Division of Mines and Geology.

RADON

State Database: CA Radon

Source: Department of Public Health

Telephone: 916-210-8558

Radon Database for California

Area Radon Information

Source: USGS

Telephone: 703-356-4020

The National Radon Database has been developed by the U.S. Environmental Protection Agency (USEPA) and is a compilation of the EPA/State Residential Radon Survey and the National Residential Radon Survey. The study covers the years 1986 - 1992. Where necessary data has been supplemented by information collected at private sources such as universities and research institutions.

PHYSICAL SETTING SOURCE RECORDS SEARCHED

EPA Radon Zones

Source: EPA

Telephone: 703-356-4020

Sections 307 & 309 of IRAA directed EPA to list and identify areas of U.S. with the potential for elevated indoor radon levels.

OTHER

Airport Landing Facilities: Private and public use landing facilities

Source: Federal Aviation Administration, 800-457-6656

Epicenters: World earthquake epicenters, Richter 5 or greater

Source: Department of Commerce, National Oceanic and Atmospheric Administration

California Earthquake Fault Lines: The fault lines displayed on EDR's Topographic map are digitized quaternary fault lines, prepared in 1975 by the United State Geological Survey. Additional information (also from 1975) regarding activity at specific fault lines comes from California's Preliminary Fault Activity Map prepared by the California Division of Mines and Geology.

STREET AND ADDRESS INFORMATION

© 2015 TomTom North America, Inc. All rights reserved. This material is proprietary and the subject of copyright protection and other intellectual property rights owned by or licensed to Tele Atlas North America, Inc. The use of this material is subject to the terms of a license agreement. You will be held liable for any unauthorized copying or disclosure of this material.



PHASE I ESA USER QUESTIONNAIRE

In order to qualify for one of the Landowner Liability Protections (LLPs) offered by the Small Business Relief and Brownfield's Revitalization Act of 2001 (the "Brownfield's Amendments"), the User must provide the following information (if available) to the Environmental Professional. Failure to provide this information could result in a determination that "all appropriate inquiry" is not complete. If the answer is "yes" to any of the following questions, please provide a complete explanation.

- 1) Are you aware of any activity and land use limitations, such as engineering controls, land use restrictions or institutional controls that are in place at the Property and/or have been filed, recorded, or unrecorded in registry under federal, tribal, state, or local law.

There are utility easements in place. Also adjacent utilities crossing the property.

- 2) Are you aware of any uses or conditions, past or present, which may have resulted in contamination of soil or groundwater at the Property, with hazardous substances or petroleum products?

NO.

- 3) Are you aware of any pending, threatened, or past litigations, administrative proceedings, or notices from any governmental entity regarding hazardous substances or petroleum products in, on or from the Property?

NO.

- 4) Are you aware of any permits, registrations, or reports (prior environmental assessments, soils reports, geotechnical report, risk assessment, etc.) for the Property?

Not at the field office level. May be housed in Regional GSA ~~Portfolio~~ Portfolio division or USGS/BLM.

- 5) Does the Property have any restrictions on types of use (Activity and Use Limitations: AUL)?

None

- 6) Has the purchase price of the Property been discounted from the price of comparable real estate? To what extent, and for what reason?


Not aware.

- 7) Please provide any pertinent information below that would be of value in preparing a Phase I Environmental Site Assessment.

This property belonged to USGS prior to GSA taking over sometime in 2001.

Prepared by: Yolanda Bernad

Affiliation: GSA Property Manager

Preparer's Signature  date 7/30/19