

APPENDIX A
Notice of Intent

This Page Intentionally Left Blank



l. Travel. This includes airfare, car rental, mileage, and meals for HISA's corporate staff in the course of traveling to Covered Racetracks, industry meetings, HISA meetings (strategic planning summits, board meetings, etc.), and meetings with industry stakeholders. Travel to these events allows HISA's corporate staff to conduct its business more efficiently and to perform its duties under the Act.

g. Interest. This includes the interest expected to be charged on the loans that HISA procured to fund its initial operations.

h. Bank Fees. This includes the cost of bank fees and credit card fees. These fees are minimal and are necessary to efficiently and effectively conduct business.

i. Supplies. This includes the cost of all office supplies, including printer/copier paper, printer/copier ink and toner, postage, shipping, and other miscellaneous office supplies.

j. Accounting Services. This consists of the cost of a contract bookkeeping service that will book accounting entries, produce financial statements, manage and process Accounts Receivable, manage and process Accounts Payable, and draft/file HISA's annual IRS Form 990. Contracting this work out to a company with expertise in these areas is much more cost-effective than if HISA were to hire staff to perform these functions in-house. Additionally, this includes the estimated cost of an annual independent audit of HISA.

k. Public Relations Services. This is the cost of a contract public relations service to manage HISA's website, issue press releases, assist with the production and distribution of information to industry stakeholders, and provide continuing education information for industry stakeholders. The public relations firm that HISA is working with has many years of expertise in P/R for thoroughbred racing enterprises. The firm can perform the aforementioned tasks more efficiently and effectively than if HISA were to hire staff to perform these tasks in-house.

l. Legal. This includes the cost of outside legal counsel for the creation, management, and updating of Racetrack Safety and ADMC rules as well as the cost of outside counsel that is working on the various lawsuits in which HISA is a party. Doing all of these tasks requires a decentralized group of lawyers with varied skill sets. At present, it is much more efficient and effective to utilize outside counsel than for HISA to hire a large in-house legal team to handle these issues.

m. Insurance. This includes the following insurance policies for HISA:

i. Directors & Officers insurance.

ii. Workers' Compensation insurance.

All these policies were competitively shopped by a broker to get the lowest rate possible.

n. Payroll Services. This includes all costs of HISA's relationship with Resource Management, Inc. (RMI), a Professional Employer Organization (PEO). RMI provides Human Resources administration (handbook and policy management resources, new employee onboarding, labor law assistance, etc.), benefits management, compliance services (workers' compensation claims management and annual reporting, unemployment claims management, etc.) and payroll administration (payroll processing, W2 management, vacation tracking, etc.). The relationship with RMI allows these functions to be performed in a more cost-effective manner than if HISA hired employees to perform those functions.

o. Professional Services. This account consists of:

i. Consulting fees to assist HISA with board and executive functions.

ii. \$300,000 contingency fund set aside for unexpected expenses.

These items will ensure that HISA has high quality employees who are well-trained to properly serve its constituents.

Please note that the 2024 HISA budget contemplates the repayment of \$1.25M of loans; it does not assume that any funding shortfall will be incurred.

V. Information Concerning Rule 1.150(b)(5). Attached as Appendix 8 is a comparison of the approved HISA 2023 Budget to actual revenues and expenditures. A variance has been calculated for each line item, and a narrative explanation has been provided for all variances >10% and at least \$100,000.

Conclusion

The budget furthers the purpose of the Act in that it allocates the funding necessary for the successful implementation by HISA of the requirements of the Act. The budget has been carefully analyzed and is narrowly tailored to the various regulatory activities of HISA as contemplated by the Act.

By direction of the Commission.

April J. Tabor,

Secretary.

(FR Doc. 2023-24839 Filed 11-9-23; 8:45 am)

BILLING CODE 6750-01-P

GENERAL SERVICES ADMINISTRATION

[Notice-PBS-2023-04; Docket No. 2023-0002; Sequence No. 23]

Notice of Intent To Prepare an Environmental Impact Statement and Notice of Public Scoping Meeting and Comment Period

AGENCY: Office of Public Buildings
Service (PBS), General Services
Administration (GSA)

ACTION: Notice of intent; notice of public
scoping meeting and comment period.

SUMMARY: GSA intends to prepare an
Environmental Impact Statement (EIS)
which will be prepared in order to
analyze potential environmental
impacts from the proposed
modernization of the Bridge of the
Americas Land Port of Entry (LPOE) in
El Paso, Texas.

DATES: Public Scoping—The public
scoping period will begin November 13,
2023.

Meeting Date—An initial public
scoping meeting will be held on
Wednesday December 13, 2023, from 6
p.m. to 8 p.m. central standard time
(CST), where GSA will meet with
governmental and public stakeholders
to explain the project and obtain input
on the scoping of the project. The
meeting will be an informal open house,
where visitors may come, receive
information, and provide written
comments. There will be a brief opening
statement and review of the project.

Interested parties are encouraged to
provide written comments regarding the
scope of the proposed EIS. Written
comments pertaining to this initial
public scoping meeting must be
received by Tuesday, January 16, 2024,
in order to be considered during
preparation of the Draft EIS.

ADDRESSES: The initial public scoping
meeting will be held at the Hilos De
Plata Senior Center, 4451 Delta Dr., El
Paso, Texas 79905.

Written comments may be sent to
GSA.BOTA.NEPA.comments@gsa.gov, or
the address in the FOR FURTHER
INFORMATION CONTACT section.

FOR FURTHER INFORMATION CONTACT:
Karla R. Carmichael, NEPA Program
Manager, Environmental, Fire and
Safety & Health Branch, GSA/PBS,
Facilities Management and Services
Programs Division, Greater Southwest
Region 7, 819 Taylor St., Fort Worth, TX
76102 or via telephone at 817-822-
1372.

SUPPLEMENTARY INFORMATION:

Background

On November 6, 2021, Congress passed the Bipartisan Infrastructure Law (BIL), also known as the Infrastructure Investment and Jobs Act (IIJA). On November 15, 2021, the President signed Executive Order (E.O.) 14052 "Implementation of the Infrastructure Investment and Jobs Act." On December 13, 2021, the President signed E.O. 14598 "Transforming Federal Customer Experience and Service Delivery to Rebuild Trust in Government." On February 25, 2022, President Biden and the GSA announced the list of major LPOE projects funded by the BIL. This included the Bridge of the Americas (BOTA) LPOE in El Paso, Texas.

The Environmental Impact Statement (EIS) will be prepared in accordance with section 102 of the National Environmental Policy Act (NEPA) of 1969 (42 United States Code [U.S.C.] 4321 to 4370d), as implemented by the regulations promulgated by the Council on Environmental Quality (CEQ) (40 Code of Federal Regulations [CFR] 1500–1508). The principal objectives of NEPA are to ensure the careful consideration of environmental aspects of proposed actions in Federal decision-making processes and to make environmental information available to decision makers and the public before decisions are made and actions are taken.

Additionally, this EIS will be prepared in accordance with GSA NEPA guidelines (GSA Order ADM 1095.1F and the Public Buildings Service [PBS] NEPA Desk Guide, both dated October 1999) and serves as a mechanism for compliance with the National Historic Preservation Act (NHPA) of 1966 (as amended) and other relevant laws and/or regulations.

Scoping Process

The purpose of this initial public scoping meeting is to seek input from stakeholders and the public regarding potential environmental issues that could affect the proposed project. The EIS will include public input on alternatives being developed to implement the proposed improvements and the potential impacts that could result from implementing those improvements.

Purpose and Need for Action

The purpose of the proposed action is for the GSA to support the U.S. Customs and Border Protection (CBP) mission by bringing the BOTA LPOE infrastructure in line with current CBP land port design standards (i.e., CBP Land Port of Entry Design Standard) and operational

requirements while addressing existing deficiencies identified with the ongoing port operations. In order to bring the BOTA LPOE in line with CBP's design standards and operational requirements, action is needed to satisfy the following overriding needs:

- Improve the capacity and functionality of the LPOE to meet future public demand, while maintaining the capability to meet border security initiatives.
- Ensure the safety and security for the employees and the travelling public.

Proposed Action and Alternatives Development

As part of initial project planning, the GSA has developed three (3) action alternatives as potential means of implementing the proposed action. The no action alternative will also be considered in the EIS. All three action alternatives include the phased razing of all existing buildings/structures and infrastructure within the existing LPOE boundaries and construction of new buildings/structures and supporting infrastructure. All three also include minimal land acquisition in areas immediately adjacent to the port.

Summary of Potential Impacts

The EIS will identify, describe, and analyze the potential effects of the action alternatives developed to implement the proposed action and the no action alternative. This will include direct, indirect, and cumulative effects. At present, GSA has identified the following resources/issues for analysis of both beneficial and adverse potential impacts:

- Hazardous Materials, Waste, and/or Site Contamination
- Socioeconomics (including Environmental Justice)
- Public Services, Infrastructure, and Utilities
- Surface Waters, Drainage, and Floodplains
- Land Use and Zoning (including Visual and Aesthetics)
- Traffic (Vehicular and Pedestrian), Transportation, and Parking
- Air Quality (including Greenhouse Gas Emissions)
- Noise and Vibration
- Cultural and Historic Resources

The EIS will document measures that could potentially avoid, minimize, or mitigate any identified adverse impacts. GSA welcomes public input on these potential impacts and other resources that could be considered.

Anticipated Schedule for Decision-Making Process

All dates are estimated and may change.

- EIS NOI published in the **Federal Register**: Friday November 17, 2023.
- Initial NEPA Scoping Meeting: Wednesday December 13, 2023.
- End of Initial NEPA Scoping Period: Tuesday January 16, 2024.
- Publication of the Draft EIS: May–June 2024 TBD.
- Draft EIS Public Comment Period: June–August 2024 TBD.
- Final EIS: September 2024 TBD.
- Record of Decision: October 2024 TBD.

Michael Clardy,

Director, Facilities Management Division,
DPR Doc. 2023-24817 Filed 11-9-23; 8:45 am
BILLING CODE 9920-AT-P

DEPARTMENT OF HEALTH AND HUMAN SERVICES

Agency for Healthcare Research and Quality

Agency Information Collection Activities: Proposed Collection; Comment Request

AGENCY: Agency for Healthcare Research and Quality, HHS.

ACTION: Notice.

SUMMARY: This notice announces the intention of the Agency for Healthcare Research and Quality (AHRQ) to request that the Office of Management and Budget (OMB) approve the proposed information collection project "Questionnaire and Data Collection Testing, Evaluation, and Research for the Agency for Healthcare Research and Quality."

DATES: Comments on this notice must be received by January 12, 2024.

ADDRESSES: Written comments should be submitted to: Doris Lefkowitz, Reports Clearance Officer, AHRQ, by email at doris.lefkowitz@ahrq.hhs.gov.

Copies of the proposed collection plans, data collection instruments, and specific details on the estimated burden can be obtained from the AHRQ Reports Clearance Officer.

FOR FURTHER INFORMATION CONTACT: Doris Lefkowitz, AHRQ Reports Clearance Officer, (301) 427-1477, or by email at doris.lefkowitz@ahrq.hhs.gov.

SUPPLEMENTARY INFORMATION:

APPENDIX B

Scoping, Public Involvement, and Agency Coordination

Upload Delayed Due to File Size. Check Back Soon.

APPENDIX C
Soils Data

This page intentionally blank.

Soil Unit Description and USDA-NRCS Non-Prime Farmland Designation

MAP UNIT DESCRIPTION

El Paso County, Texas (Main Part)

Mg—Made land, gila soil material

Map Unit Setting

- *National map unit symbol:* rcx2
- *Elevation:* 1,500 to 5,000 feet
- *Mean annual precipitation:* 4 to 12 inches
- *Mean annual air temperature:* 66 to 70 degrees F
- *Frost-free period:* 200 to 275 days
- *Farmland classification:* Not prime farmland

Map Unit Composition

- *Gila and similar soils:* 90 percent
- *Minor components:* 10 percent
- *Estimates are based on observations, descriptions, and transects of the mapunit.*

Description of Gila

Setting

- *Landform:* Flood plains
- *Down-slope shape:* Linear
- *Across-slope shape:* Linear
- *Parent material:* Holocene-age coarse-loamy alluvium

Typical profile

- *H1 - 0 to 10 inches:* fine sandy loam
- *H2 - 10 to 22 inches:* loam, silt loam
- *H3 - 22 to 27 inches:* gravelly sandy loam
- *H4 - 27 to 63 inches:* silt loam

Properties and qualities

- *Slope:* 0 to 2 percent
- *Depth to restrictive feature:* More than 80 inches
- *Drainage class:* Well drained
- *Runoff class:* Low
- *Capacity of the most limiting layer to transmit water (Ksat):* Moderately high to high (0.57 to 1.98 in/hr)
- *Depth to water table:* More than 80 inches
- *Frequency of flooding:* Rare, None
- *Frequency of ponding:* None
- *Calcium carbonate, maximum content:* 10 percent
- *Maximum salinity:* Nonsaline to slightly saline (0.0 to 4.0 mmhos/cm)
- *Sodium adsorption ratio, maximum:* 4.0
- *Available water supply, 0 to 60 inches:* High (about 10.4 inches)

Interpretive groups

- *Land capability classification (irrigated):* 1
- *Land capability classification (nonirrigated):* 7c
- *Hydrologic Soil Group:* B
- *Ecological site:* R042BB018NM - Bottomland, Desert Shrub

- Hydric soil rating: No
- Minor Components**

Unnamed, hydric

- Percent of map unit: 5 percent
- Landform: Depressions
- Hydric soil rating: Yes

Unnamed

- Percent of map unit: 5 percent
- Hydric soil rating: No

USDA-NRCS NO-FARMLAND DESIGNATION

State_Sym	Area_Symbol	Area_Name	makey	Mapunit_SYM	Mapunit_Name	Farm_Class
TX	TX624	El Paso County, Texas (Main Part)	699611	SLF	Urban land, sanitary landfill	Not prime farmland
TX	TX624	El Paso County, Texas (Main Part)	699612	GP	Pits, gravel	Not prime farmland
TX	TX624	El Paso County, Texas (Main Part)	696612	AGB	Agustin association, undulating	Not prime farmland
TX	TX624	El Paso County, Texas (Main Part)	696613	An	Anapra silty clay loam	Not prime farmland
TX	TX624	El Paso County, Texas (Main Part)	696614	BA	Badlands	Not prime farmland
TX	TX624	El Paso County, Texas (Main Part)	696615	BPC	Bluepoint association, rolling	Not prime farmland
TX	TX624	El Paso County, Texas (Main Part)	696616	Br	Brazito loamy fine sand	Not prime farmland
TX	TX624	El Paso County, Texas (Main Part)	696617	BUC	Bluepoint gravelly association, rolling	Not prime farmland
TX	TX624	El Paso County, Texas (Main Part)	696618	DCB	Delnorte-Canutio association, undulating	Not prime farmland
TX	TX624	El Paso County, Texas (Main Part)	696619	DCD	Delnorte-Canutio association hilly	Not prime farmland
TX	TX624	El Paso County, Texas (Main Part)	696620	DU	Dune land	Not prime farmland
TX	TX624	El Paso County, Texas (Main Part)	696621	Ga	Gila fine sandy loam	Not prime farmland
TX	TX624	El Paso County, Texas (Main Part)	696622	Gc	Gila loam	Not prime farmland
TX	TX624	El Paso County, Texas (Main Part)	696623	Gd	Glendale loam	Not prime farmland
TX	TX624	El Paso County, Texas (Main Part)	696624	Ge	Glendale silty clay loam	Not prime farmland
TX	TX624	El Paso County, Texas (Main Part)	696625	Gs	Glendale silty clay	Not prime farmland
TX	TX624	El Paso County, Texas (Main Part)	696626	Ha	Harkey loam	Not prime farmland
TX	TX624	El Paso County, Texas (Main Part)	696627	Hk	Harkey silty clay loam	Not prime farmland
TX	TX624	El Paso County, Texas (Main Part)	696628	HW	Hueco-Wink association, hummocky	Not prime farmland
TX	TX624	El Paso County, Texas (Main Part)	696629	IG	Igneous rock land	Not prime farmland
TX	TX624	El Paso County, Texas (Main Part)	696630	IN	Igneous rockland-Brewster association	Not prime farmland
TX	TX624	El Paso County, Texas (Main Part)	696631	LM	Rock outcrop-Lozier association	Not prime farmland
TX	TX624	El Paso County, Texas (Main Part)	696632	LOD	Lozier association, hilly	Not prime farmland
TX	TX624	El Paso County, Texas (Main Part)	696633	MBA	Mimbres association, level	Not prime farmland
TX	TX624	El Paso County, Texas (Main Part)	696634	Mg	Made land, gila soil material	Not prime farmland
TX	TX624	El Paso County, Texas (Main Part)	696635	PAA	Pajarito association, level	Not prime farmland
TX	TX624	El Paso County, Texas (Main Part)	696636	Sa	Saneli silty clay loam	Not prime farmland
TX	TX624	El Paso County, Texas (Main Part)	696637	Sc	Saneli silty clay	Not prime farmland
TX	TX624	El Paso County, Texas (Main Part)	696638	SMB	Simona association, undulating	Not prime farmland
TX	TX624	El Paso County, Texas (Main Part)	696639	TBB	Turney-Berino association, undulating	Not prime farmland
TX	TX624	El Paso County, Texas (Main Part)	696640	Tg	Tigua silty clay	Not prime farmland
TX	TX624	El Paso County, Texas (Main Part)	696641	Vn	Vinton fine sandy loam	Not prime farmland
TX	TX624	El Paso County, Texas (Main Part)	696642	WKA	Wink association, level	Not prime farmland
TX	TX624	El Paso County, Texas (Main Part)	696643	W	Water	Not prime farmland

Source: USDA-NRCS 2023a

APPENDIX D

Action Alternative Construction Equipment List

This page intentionally blank.

Construction Equipment and Usage Estimates – Alternatives and Estimated Usage/Run Times (days)¹.

Equipment	Action Alternative 1a	Action Alternative 4
2 Project/Construction Trailers	1,185 days	1,135 days
35 to 50 Personal Vehicles	1,500 round trips (RT) ²	1,500 round trips (RT) ²
18-Wheel Flat Bed for Equipment and/or Materials Delivery	80 RT	70 RT
18-Wheel Covered Cargo/Box for Equipment and/or Materials Delivery	80 RT	70 RT
Mid-Sized Delivery Trucks	100 RT	80 RT
Large Wheeled Forklift	180 days	165 days
Small Forklift	240 days	210 days
Inspectors, Utility, and Other Pick-Up or Equivalent Trucks	120 RT	100 RT
Mid-Sized Drilling Rig	60 days	60 days
Large Drilling Rig	30 days	30 days
Scraper	45 days	30 days
Water Truck	120 days	100 days
Backhoe	120 days	100 days
Medium Track Excavator	90 days	75 days
Medium Wheel Loader	90 days	75 days
Medium Dozer	90 days	75 days
Medium Roller/Soil Compactor	30 days	30 days
Medium Pavement Sweeper	30 days	30 days
Wheeled/Tracked Drop Hammer	30 days	30 days
18-Wheel Open Bed Material Hauler	45 RT	45 RT
Mid-Sized Open Bed Material Hauler	60 RT	60 RT
Hydraulic Truck Crane	30 days	30 days
Concrete Pumping Truck	60 days	45 days
Concrete Mixing Truck	60 days	45 days
2- or 4-Person Bucket Truck/Lift	90 days	90 days
Welding Equipment, Generators, Misc. Power/Pneumatic Tools, Cutters, etc.	1,095 days	1,095 days

1 – Days are considered 10 hours of operation.

2 – Round trips are considered to be 20 miles in total distance (10 miles each way) on existing roadways.

This page intentionally blank.

APPENDIX E

Cultural Resources Assessment (CRA)
Including Inadvertent Discovery Plan

This page intentionally blank.

**Cultural Resources Assessment for the Modernization of the Bridge of
the Americas Land Port of Entry, El Paso, Texas**

Final

by
Troy Ainsworth, PhD
Michelle Wurtz Penton, PhD

Principal Investigator
Michelle Wurtz Penton, PhD

MISCELLANEOUS REPORTS OF INVESTIGATIONS
NUMBER 25

Versar, Inc.
700 International Parkway, Suite 104
Richardson, Texas 75081

for
Quaternary Resource Investigations, LLC
13588 Florida Boulevard
Baton Rouge, LA 70819

and

General Services Administration
819 Taylor Street, Room 12B01
Fort Worth, TX 76102

Versar Project Number 1F0043.0001.001

February 2024

ABSTRACT

Versar, Inc. (Versar) conducted a Cultural Resources Assessment (CRA) in advance of proposed modernization of the Bridge of the Americas Land Port of Entry (LPOE), El Paso, Texas. As part of an Environmental Assessment and supporting step in the project, Versar conducted this CRA in November 2023 as a subcontractor to Quaternary Resource Investigations, LLC (QRI) under contract with the General Services Administration (GSA). The CRA consisted of background research on the history and prehistory of the area, in addition to an architectural inventory and evaluation and archaeological desktop study.

Of the 148 resources evaluated, six resources retained sufficient integrity and were recommended eligible for inclusion in the National Register of Historic Places (NRHP). These resources were evaluated under the standard NRHP Criteria A–D. These resources are the following:

- El Paso County Coliseum
- Coliseum Livestock Barns
- 250 Washington Street (Father Yermo High School)
- 519 S Latta Street (Saint Francis Xavier Catholic Church; *Note: 519 S Latta Street consists of three resource numbers, one for each building; however, only one THC Historic Resource Form was completed for the complex*)

A number of resources are of undetermined recommendation as additional research is needed on the resource to determine individual significance. These resources include several of the residences in the Neighborhood South of Delta Drive, the Hardesty Place Neighborhood, and the Saint Francis Xavier Neighborhood. Resources within the County Facility parcel also require additional research.

Of the resources evaluated, two areas/clusters of resources warrant future investigations to determine if a recommendation for a historic district is warranted. These areas are the following:

- Hardesty Place Neighborhood
- County Facility

In addition to the resources located within the area of potential effect (APE), a visual reconnaissance of the Haskell R. Street Wastewater Treatment Plant was conducted. It is recommended that the Haskell R. Street Wastewater Treatment Plant be evaluated as a complex. In addition, it is possible that individual buildings within the complex might hold individual significance, in particular, the pump house constructed in 1943 by Robert E. McKee.

Much of the APE is recommended as having low probability for intact archaeological resources. The parking lot area directly east of the livestock barns and the southern half of the El Paso County Coliseum are recommended as having some potential for intact archaeological resources. Archaeological monitoring during the removal of pavement in these parking areas is recommended.

TABLE OF CONTENTS

ACKNOWLEDGMENTS	xix
CHAPTER 1 INTRODUCTION	1
CHAPTER 2 ENVIRONMENTAL CONTEXT	3
CHAPTER 3 CULTURAL CONTEXT	5
prehistoric	5
SPANISH ENTRADAS	6
MEXICAN PERIOD (1821-1846)	9
AMERICAN PERIOD	10
CHAPTER 4 ARCHAEOLOGICAL DESKTOP STUDY RESULTS	13
Previous Research	13
Franklin Canal	14
El Camino Real de Tierra Adentro National Historic Trail Auto Route	14
El Paso County Water Improvement District No. 1	16
Results	16
CHAPTER 5 ARCHITECTURAL EVALUATION METHODOLOGY AND LEVEL OF SIGNIFICANCE	18
Evaluation and Eligibility Criteria for Resources 50 Years of Age or Older (PRIOR TO 1980)	18
Evaluation and NRHP Significance Criteria of Resources Less than 50 Years in Age (Post-1980)	19
CHAPTER 6 CURRENT EVALUATION FOR BUILDINGS AND STRUCTURES	21
Chamizal National Memorial	21
Franklin Canal	24
250 Washington Street (Father Yermo High School)	26
Retention Pond	28
Paisano Green Community	28
4321 Delta (Chalio Acosta Sports Center and Ballfield)	31
El Paso Water International Water Quality Lab	36
Unnamed El Paso Water Building	37
El Paso Water Support Building	38

Neighborhood South of Delta Drive.....	39
Recommendations	40
3918 Delta Drive (Residence).....	43
3922 Delta Drive (Commercial).....	43
3930 Delta Drive (Substation)	44
4032 Delta Drive (Residence).....	45
4034 Delta Drive (Residence).....	46
4036 Delta Drive (Residence).....	48
3911 Laredo Avenue (Residence).....	48
3915 Laredo Avenue (Residence).....	49
3921 Laredo Avenue (Residence).....	50
3923 Laredo Avenue (Residence).....	51
3924 Laredo Avenue (Residence).....	53
4001 Laredo (Apartment Building).....	53
4003 Laredo Avenue (Residence).....	54
4006 Laredo Avenue (Residence).....	55
4008 Laredo Avenue (Residence).....	56
4012 Laredo Avenue (Residence).....	57
4019 Laredo Avenue, Units A, B, C, and D (Residence)	58
4030 Laredo Avenue (Residence).....	59
700 - 714 S Martinez Street (Apartment Complex).....	61
800 S Martinez Street (Residence).....	63
4003 and 4001 Oak Court (Residence and Garage).....	63
4004 Oak Court (Residence).....	65
4005 Oak Court (Residence).....	66
4006 Oak Court (Residence).....	68
4007 Oak Court (Residence).....	68
4019 Oak Court (Residence).....	69
3600 E Pasiano Drive (Land Port of Entry).....	70
Building A (Administration)	75
Building B (Administration)	77
Building C (Head House) and TAC Booths.....	78
Southbound Inspection Canopy	80
Building D (Cargo Building and Cargo Building Dock)	82
Building K (Primary/Secondary Inspection Canopy)	84
Vehicle and Cargo Inspection System (VACIS) and Office Building.....	88
Building S (Truck Exit Booths)	90
Texas Alcoholic Beverage Commission (TABC) Booths	91
Remote Video Surveillance System (RVSS) Tower.....	93
Inbound Commercial Primary Inspection Canopy with Booth and Empty Truck Canopy	93
FMCSA Inspection Canopy	95
FMCSA Administration Building	95
Eagle Sculpture	96
Lion Sculpture.....	97
Hardesty Place Neighborhood	99
Recommendations	99
200 Hardesty Place (Residence).....	101
202 Hardesty Place (Residence).....	103

204 Hardesty Place (Residence)	103
207 Hardesty Place (Residence)	105
208 Hardesty Place (Residence)	105
209 Hardesty Place (Residence)	107
210 Hardesty Place (Residence)	107
211 Hardesty Place (Residence)	109
212 Hardesty Place (Residence)	109
213 Hardesty Place (Residence)	110
214 Hardesty Place (Residence)	111
215 Hardesty Place (Residence)	113
216 Hardesty Place (Residence)	113
217 Hardesty Place (Residence)	114
218 Hardesty Place (Residence)	115
219 Hardesty Place (Residence)	116
220 Hardesty Place (Residence)	117
221 Hardesty Place (Residence)	118
222 Hardesty Place (Residence)	119
223 Hardesty Place (Residence)	120
224 Hardesty Place (Residence)	121
226 Hardesty Place (Residence)	122
227 Hardesty Place (Residence)	123
4301 and 4305 Orchard (Duplex)	125
405 Tobin Place (Residence)	125
407 Tobin Place (Residence)	126
4300 E Pasiano Drive (Salvation Army Family Center).....	128
Saint Francis Xavier Neighborhood	129
410 S Latta Street (Residence).....	133
420 S Latta Street (Residence).....	134
519 S Latta Street (Saint Francis Xavier Catholic Church).....	135
3701 Findley Avenue (Residence).....	138
3703 Findley Avenue (Residence).....	139
3705 Findley Avenue (Residence).....	141
3707 and 3709 Findley Avenue (Residence)	142
3711 Findley Avenue (Residence).....	144
3715 1/2 Findley Avenue (Residence).....	145
3717 Findley Avenue (Residence).....	147
3719 Findley Avenue (Residence).....	148
3721 Findley Avenue (Residence).....	150
3733 Findley Avenue (Residence).....	151
3735 Findley Avenue (Residence).....	153
3737 Findley Avenue (Residence).....	154
3808 Findley Avenue (Residence).....	156
3809 Findley Avenue (Residence).....	157
3810 Findley Avenue (Residence).....	159
3812 Findley Avenue (Residence).....	160
3813 Findley Avenue (Residence).....	162
3816 Findley Avenue (Residence).....	163
3817 Findley Avenue (Residence).....	165
3819 Findley Avenue (Residence).....	166

3821 Findley Avenue (Residence).....	168
418 Stevens Street (Residence).....	169
3809 E Paisano Drive.....	171
3706 E San Antonio Avenue (Residence).....	171
3710 E San Antonio Avenue (Duplex)	173
3714 and 3718 E San Antonio Avenue (Vacant Lot)	174
3720 E San Antonio Avenue (Residence).....	175
3722 E San Antonio Avenue (Residence).....	177
3724 E San Antonio Avenue (Residence).....	178
3726 E San Antonio Avenue (Residence).....	180
3800 E San Antonio Avenue (Residence).....	182
3802 E San Antonio Avenue (Residence).....	184
3816 and 3818 E San Antonio Avenue (Residence).....	184
3820 E San Antonio Avenue (Residence).....	186
3822 E San Antonio Avenue (Residence).....	187
3824 E San Antonio Avenue (Residence).....	189
3826 E San Antonio Avenue (Residence).....	190
3828 E San Antonio Avenue (Residence).....	192
Texas Department of Transportation Facility.....	193
Office.....	197
Inspection Shed	198
Exit Booth	200
County Facility	200
El Paso County Coliseum.....	203
Livestock Barn	206
Coliseum Livestock Barns	208
Storage Building.....	210
Accessory Building	212
Holding Area Shelter.....	212
Holding Area Storage Building.....	215
Event Center Shed Structure	217
El Paso Events Center	217
El Paso Zoo.....	218
South American Pavilion	220
Reptile House.....	224
Holding.....	225
Galapagos Tortoise Exhibit.....	227
Elephant Barn Complex	227
Malayan Tapir Housing.....	229
Primate (Siamang) Housing	231
Haskell R. Street Wastewater Treatment Plant.....	231
CHAPTER 7 SUMMARY	244
REFERENCES CITED	247

APPENDICES:

A. TEXAS HISTORIC RESOURCE FORMSA-1
B INADVERTENT DISCOVERY PLAN.....B-1

LIST OF FIGURES

Figure 1. Map showing the APE.....	2
Figure 2. El Camino Real signage, looking south.	16
Figure 3. Chamizal National Memorial General Development Plan (House of Representatives 1973).	22
Figure 4. Entrance to Chamizal National Memorial, looking east.	23
Figure 5. Chamizal National Memorial boundary markers along East Paisano Drive, looking east.	23
Figure 6. Chamizal National Memorial, looking southwest from LPOE.	24
Figure 7. Franklin Canal, from the El Paso Zoo, looking south.	25
Figure 8. Franklin Canal, along the Paisano Drive, looking west.	25
Figure 9. Franklin Canal bridge, along the Paisano Drive, looking south.	26
Figure 10. 200 Washington Street (Father Yermo High School), looking north.	27
Figure 11. Retention Pond, looking southwest.	28
Figure 12. 4000 E Paisano Drive (Paisano Green Community), looking southwest.	30
Figure 13. 4000 E Paisano Drive (Paisano Green Community), looking west.	30
Figure 14. 4321 Delta Drive (Acosta Sports Center), looking northwest.	32
Figure 15. 4321 Delta Drive (Acosta Sports Center), looking north.	33
Figure 16. 4321 Delta Drive (Acosta Sports Center), looking southwest.	33
Figure 17. 4321 Delta Drive (Acosta Sports Center) mural by Gabriel S. Gaytan, looking northwest.	34
Figure 18. 4321 Delta Drive (Acosta Sports Center) mural by Cesar Inostroza, looking northeast.	34
Figure 19. 4321 Delta Drive (Acosta Sports Center) World War II Company E memorial sculpture, looking northwest.	35
Figure 20. 4321 Delta Drive (Acosta Sports Center) World War II Company E memorial, looking southeast.	35
Figure 21. 4321 Delta Drive (Acosta Sports Center) ballfield, looking northwest.	36
Figure 22. El Paso Water International Water Quality Lab, looking southwest.	37
Figure 23. Unnamed El Paso Water Building, looking southeast.	38
Figure 24. El Paso Water Support Building, looking southwest.	39
Figure 25. Resources identified within the Neighborhood South of Delta Drive.	41
Figure 26. 3918 Delta Drive (Residence), looking south.	43
Figure 27. 3922 Delta Drive, looking south.	44

Figure 28. 3930 Delta Drive (Substation), looking southwest.	45
Figure 29. 4032 Delta Drive (Residence), looking southwest.	46
Figure 30. 4034 Delta Drive (Residence), looking south.	47
Figure 31. 4034 Delta Drive (Residence) rear, looking north.	47
Figure 32. 4036 Delta Drive (Residence), looking south.	48
Figure 33. 3911 Laredo Avenue (Residence), looking south. Note only a portion of the resource was able to be photographed due to an aggressive loose dog.	49
Figure 34. 3915 Laredo Avenue (Residence), looking northwest.	50
Figure 35. 3921 Laredo Avenue (Residence), looking north.	51
Figure 36. 3923 Laredo Avenue (Residence), looking northwest.	52
Figure 37. 3923 Laredo Avenue (Residence) rear, looking northwest.	52
Figure 38. 3924 Laredo Avenue (Residence), looking southwest.	53
Figure 39. 4001 Laredo (Apartment Building), looking northeast.	54
Figure 40. 4003 Laredo (Residence), looking north.	55
Figure 41. 4006 Laredo (Residence), looking south.	56
Figure 42. 4008 Laredo (Residence), looking south.	57
Figure 43. 4012 Laredo (Residence), looking southeast.	58
Figure 44. 4019 Laredo (Residence), looking north. Note from left to right units A, B, C, and D.	59
Figure 45. 4030 Laredo (Residence), looking west.	60
Figure 46. 4030 Laredo (Residence) rear, looking south.	60
Figure 47. 700 – 714 S Martinez Street (Apartment Building), looking southeast.	61
Figure 48. 700 – 714 S Martinez Street (Apartment Building), looking northeast.	62
Figure 49. 700 – 714 S Martinez Street (Apartment Building), looking east.	62
Figure 50. 800 S Martinez Street (Residence), looking southeast.	63
Figure 51. 4003 Oak Court (Residence), looking northwest.	64
Figure 52. 4001 Oak Court (Garage) associated with 4003 Oak Court, looking southeast.	65
Figure 53. 4004 Oak (Residence), looking southeast.	66
Figure 54. 4005 Oak Court (Residence), looking northwest.	67
Figure 55. 4005 Oak Court (Residence) rear, looking southeast.	67
Figure 56. 4006 Oak Court (Residence), looking southeast.	68
Figure 57. 4007 Oak Court (Residence), looking northeast.	69
Figure 58. 4019 Oak Court (Residence), looking northwest.	70
Figure 59. Resources identified within the LPOE.	73
Figure 60. 3600 E Paisano Drive (Building A Administration Building), looking northwest.	76
Figure 61. 3600 E Paisano Drive (Building B Administration Building), looking southwest.	78
Figure 62. 3600 E Paisano Drive (Building C Head House and TAC Booths), looking southwest.	80
Figure 63. 3600 E Paisano Drive (South Bound Inspection Canopy), looking northwest.	81
Figure 64. 3600 E Paisano Drive (South Bound Inspection Canopy), looking southeast.	82
Figure 65. 3600 E Paisano Drive (Building D Cargo Building), looking southwest.	83
Figure 66. 3600 E Paisano Drive (Building D Cargo Building Dock), looking northwest.	84
Figure 67. 3600 E Paisano Drive (Building K Primary/Secondary Inspection Canopy), south elevation of Primary Inspection Canopy (on the right), looking north.	85
Figure 68. 3600 E Paisano Drive (Building K Primary/Secondary Inspection Canopy), Primary Inspection Canopy booth, looking southwest.	86
Figure 69. 3600 E Paisano Drive (Building K Primary/Secondary Inspection Canopy), Secondary Inspection Canopy.	87

Figure 70. 3600 E Paisano Drive (Building K Primary/Secondary Inspection Canopy), Secondary Inspection Canopy.	87
Figure 71. 3600 E Paisano Drive (VACIS), looking southeast.	89
Figure 72. 3600 E Paisano Drive (Office Building for VACIS), note VACIS in background, looking northeast.	89
Figure 73. 3600 E Paisano Drive (Truck Exit Booth), northern booth on the left and southern booth on the right, looking southwest.	91
Figure 74. 3600 E Paisano Drive (TABC Booth), Pedestrian TABC Booth, looking northeast.	92
Figure 75. 3600 E Paisano Drive (RVSS Tower), looking west.	93
Figure 76. 3600 E Paisano Drive (Inbound Commercial Primary Inspection Canopy with Booth and Empty Truck Canopy), Empty Truck Canopy (left), Inbound Commercial Primary Inspection Canopy (right) and Booth (foreground), looking south.	94
Figure 77. 3600 E Paisano Drive (FMCSA Inspection Canopy), looking northwest.	95
Figure 78. 3600 E Paisano Drive (FMCSA Administration Building), looking northwest.	96
Figure 79. 3600 E Paisano Drive (Eagle Sculpture), looking south.	97
Figure 80. 3600 E Paisano Drive (Lion Sculpture), looking west.	98
Figure 81. 3600 E Paisano Drive (Lion Sculpture), dedication plaque on the base, looking west.	98
Figure 82. Resources identified in the Hardesty Neighborhood.	100
Figure 83. 200 Hardesty Place (Residence), looking east.	102
Figure 84. 200 Hardesty Place (Residence), looking west.	102
Figure 85. 202 Hardesty Place (Residence), looking east.	103
Figure 86. 204 Hardesty Place (Residence), looking northeast.	104
Figure 87. 204 Hardesty Place (Residence) rear, looking southwest.	104
Figure 88. 207 Hardesty Place (Residence), looking east.	105
Figure 89. 208 Hardesty Place (Residence), looking northeast.	106
Figure 90. 208 Hardesty Place (Residence) rear, looking southwest.	106
Figure 91. 209 Hardesty Place (Residence), looking southwest.	107
Figure 92. 210 Hardesty Place (Residence), looking northeast.	108
Figure 93. 210 Hardesty Place (Residence) rear, looking west.	108
Figure 94. 211 Hardesty Place (Residence), looking west.	109
Figure 95. 212 Hardesty Place (Residence), looking northeast.	110
Figure 96. 213 Hardesty Place (Residence), looking northwest.	111
Figure 97. 214 Hardesty Place (Residence), looking east.	112
Figure 98. 214 Hardesty Place (Residence) rear, looking west.	112
Figure 99. 215 Hardesty Place (Residence), looking northwest.	113
Figure 100. 216 Hardesty Place (Residence), looking east.	114
Figure 101. 217 Hardesty Place (Residence), looking west.	115
Figure 102. 218 Hardesty Place (Residence), looking east.	116
Figure 103. 219 Hardesty Place (Residence), looking northwest.	117
Figure 104. 220 Hardesty Place (Residence), looking east.	118
Figure 105. 221 Hardesty Place (Residence), looking northwest.	119
Figure 106. 222 Hardesty Place (Residence), looking east.	120
Figure 107. 223 Hardesty Place (Residence), looking northwest.	121
Figure 108. 224 Hardesty Place (Residence), looking southeast.	122
Figure 109. 226 Hardesty Place (Residence), looking northeast.	123
Figure 110. 227 Hardesty Place (Residence), looking southwest.	124
Figure 111. 227 Hardesty Place (Residence) shed, looking northwest.	124
Figure 112. 4301 and 4305 Orchard (Residence, Duplex), looking northwest.	125
Figure 113. 405 Tobin Place (Residence), looking northeast.	126

Figure 114. 407 Tobin Place (Residence), looking west.	127
Figure 115. 407 Tobin Place (Residence) rear, looking east.	127
Figure 116. 4300 E Paisano Drive (Salvation Army Family Center), looking west.	128
Figure 117. 4300 E Paisano Drive (Salvation Army Family Center), looking southwest.	129
Figure 118. Sanborn map showing the original neighborhood layout.	130
Figure 119. Resources identified within the St Xavier Neighborhood.	131
Figure 120. 410 S Latta (Residence), looking northeast.	133
Figure 121. 420 S Latta (Residence), looking northeast.	134
Figure 122. 420 S Latta (Residence) rear, looking southeast.	135
Figure 123. 519 S Latta (St Francis Xavier Church), looking northwest.	136
Figure 124. 519 S Latta (St Francis Xavier Church), looking southwest.	136
Figure 125. 519 S Latta (St Francis Xavier Church), looking southeast.	137
Figure 126. 519 S Latta (St Francis Xavier Church), looking northeast.	137
Figure 127. 3701 Findley Avenue (Residence), looking north.	138
Figure 128. 3701 Findley Avenue (Residence) rear, looking southwest.	139
Figure 129. 3703 Findley Avenue (Residence), looking north.	140
Figure 130. 3703 Findley Avenue (Residence) rear, looking south.	140
Figure 131. 3705 Findley Avenue (Residence), looking northeast.	141
Figure 132. 3705 Findley Avenue (Residence) rear, looking southwest.	142
Figure 133. 3707 and 3709 Findley Avenue (Residence), looking northwest.	143
Figure 134. 3707 and 3709 Findley Avenue (Residence) rear, looking south.	143
Figure 135. 3711 Findley Avenue (Residence), looking north.	144
Figure 136. 3711 Findley Avenue (Residence) rear, looking south.	145
Figure 137. 3715 ½ Findley Avenue (Residence), looking north.	146
Figure 138. 3715 ½ Findley Avenue (Residence) rear, looking south.	146
Figure 139. 3717 Findley Avenue (Residence), looking north.	147
Figure 140. 3717 Findley Avenue (Residence) rear, looking southwest.	148
Figure 141. 3719 Findley Avenue (Residence), looking northeast.	149
Figure 142. 3719 Findley Avenue (Residence) rear, looking southwest.	149
Figure 143. 3721 Findley Avenue (Residence), looking northwest.	150
Figure 144. 3721 Findley Avenue (Residence) rear, looking southeast.	151
Figure 145. 3733 Findley Avenue (Residence), looking northeast.	152
Figure 146. 3733 Findley Avenue (Residence) rear, looking southeast.	152
Figure 147. 3735 Findley Avenue (Residence), looking northeast.	153
Figure 148. 3735 Findley Avenue (Residence) rear, looking south.	154
Figure 149. 3737 Findley Avenue (Residence), looking northwest.	155
Figure 150. 3737 Findley Avenue (Residence) rear, looking west.	155
Figure 151. 3808 Findley Avenue (Residence), looking southeast.	156
Figure 152. 3808 Findley Avenue (Residence) rear, looking north.	157
Figure 153. 3809 Findley Avenue (Residence), looking northwest.	158
Figure 154. 3809 Findley Avenue (Residence) rear, looking southwest.	158
Figure 155. 3810 Findley Avenue (Residence), looking southwest.	159
Figure 156. 3810 Findley Avenue (Residence) rear, looking north.	160
Figure 157. 3812 Findley Avenue (Residence), looking south.	161
Figure 158. 3812 Findley Avenue (Residence) rear, looking southwest.	162
Figure 159. 3813 Findley Avenue (Residence), looking north.	163
Figure 160. 3816 Findley Avenue (Residence), looking southwest.	164
Figure 161. 3816 Findley Avenue (Residence) rear, looking north.	164
Figure 162. 3817 Findley Avenue (Residence), looking south.	165

Figure 163. 3817 Findley Avenue (Residence) rear, looking south.	166
Figure 164. 3819 Findley Avenue (Residence), looking northeast.	167
Figure 165. 3819 Findley Avenue (Residence) rear, looking southeast.	167
Figure 166. 3821 Findley Avenue (Residence), looking northwest.	168
Figure 167. 3821 Findley Avenue (Residence) rear, looking southwest.	169
Figure 168. 418 Stevens Street (Residence), looking southeast.	170
Figure 169. 418 Stevens Street (Residence) rear, looking east.	170
Figure 170. 3809 E Paisano, looking southeast.	171
Figure 171. 3706 E San Antonio Avenue (Residence), looking northeast.	172
Figure 172. 3706 E San Antonio Avenue (Residence) rear, looking north.	172
Figure 173. 3710 E San Antonio Avenue (Duplex), looking south.	173
Figure 174. 3710 E San Antonio Avenue (Duplex) rear, looking northwest.	174
Figure 175. 3714 and 3718 E San Antonio Avenue (Vacant Lot), looking northwest.	175
Figure 176. 3720 E San Antonio Avenue (Residence), looking southeast. Note connected to 3722 E San Antonio (on the left).	176
Figure 177. 3720 E San Antonio Avenue (Residence) rear, looking north.	176
Figure 178. 3722 E San Antonio Avenue (Residence), looking south.	177
Figure 179. 3722 E San Antonio Avenue (Residence) rear, looking north.	178
Figure 180. 3724 E San Antonio Avenue (Residence), looking south.	179
Figure 181. 3724 E San Antonio Avenue (Residence) rear, looking north.	179
Figure 182. 3726 E San Antonio Avenue (Residence), looking southwest.	180
Figure 183. 3726 E San Antonio Avenue (Residence), looking northwest.	181
Figure 184. 3726 E San Antonio Avenue (Residence), looking west.	181
Figure 185. 3726 E San Antonio Avenue (Residence), looking west.	182
Figure 186. 3800 E San Antonio Avenue (Residence), looking southeast.	183
Figure 187. 3800 E San Antonio Avenue (Residence), looking southwest.	183
Figure 188. 3802 E San Antonio Avenue (Residence), looking north.	184
Figure 189. 3816 E San Antonio Avenue (Residence), looking south.	185
Figure 190. 3816 E San Antonio Avenue (Residence) rear, looking north.	185
Figure 191. 3820 E San Antonio Avenue (Residence), looking south.	186
Figure 192. 3820 E San Antonio Avenue (Residence) rear, looking northeast.	187
Figure 193. 3822 E San Antonio Avenue (Residence), looking southwest.	188
Figure 194. 3822 E San Antonio Avenue (Residence) rear, looking north.	188
Figure 195. 3824 E San Antonio Avenue (Residence), looking southeast.	189
Figure 196. 3824 E San Antonio Avenue (Residence) rear, looking northwest.	190
Figure 197. 3826 E San Antonio Avenue (Residence), looking south.	191
Figure 198. 3826 E San Antonio Avenue (Residence) rear, looking north.	191
Figure 199. 3828 E San Antonio Avenue (Residence), looking southwest.	192
Figure 200. 3828 E San Antonio Avenue (Residence) rear, looking northwest.	193
Figure 201. Aerial showing the location of the TxDOT Facility in March 1996 (courtesy of Google Earth).	194
Figure 202. Aerial showing the location of the TxDOT Facility in February 2000 (courtesy of Google Earth).	194
Figure 203. Aerial showing the location of the TxDOT Facility in December 2005 (courtesy of Google Earth).	195
Figure 204. Resources identified within the TxDOT Facility.	196
Figure 205. 4000 E Paisano Drive (Office), looking north.	197
Figure 206. 4000 E Paisano Drive (Office) with inspection shed in background, looking northeast.	198

Figure 207. 4000 E Paisano Drive (Inspection Shed), looking northeast.....	199
Figure 208. 4000 E Paisano Drive (Inspection Shed), looking southwest.	199
Figure 209. 4000 E Paisano Drive (Exit Booth), looking north.	200
Figure 210. Resources identified within the County Facility.	202
Figure 211. Clipping from El Paso Times announcing the Coliseum dedication (El Paso Times 21 May 1942:Page 1).....	204
Figure 212. El Paso County Coliseum, looking southeast.	205
Figure 213. El Paso County Coliseum, looking northwest.....	205
Figure 214. El Paso County Coliseum (right) and Coliseum Livestock Barns (left), looking west.	206
Figure 215. Livestock Barn, looking south.	207
Figure 216. Livestock Barn, looking south.	207
Figure 217. Coliseum Livestock barns, looking east.....	208
Figure 218. Coliseum Livestock barns, looking northwest.	209
Figure 219. Coliseum Livestock barns, looking northeast.	209
Figure 220. Coliseum Livestock barn coral, looking south.....	210
Figure 221. Storage Building, looking west.	211
Figure 222. Storage Building (left) with Coliseum Livestock Barns in the background (on the right), looking southwest.	211
Figure 223. Accessory Building, looking southeast.	212
Figure 224. Holding Area Shelter (right) with addition (left), looking southeast.	213
Figure 225. Holding Area Shelter metal frame, looking south.	214
Figure 226. Holding Area, western wing, looking southeast.	214
Figure 227. Holding Area, western wing, looking north.	215
Figure 228. Holding Area Storage Building (right) and Holding Area (left), looking north.	216
Figure 229. Holding Area Storage Building (right) and Holding Area (left and background), looking northwest.	216
Figure 230. Event Center Shed Structure, looking southeast.	217
Figure 231. El Paso Events Center, looking southeast.	218
Figure 232. Resources identified within the El Paso Zoo.	219
Figure 233. Architect Dickson Skidmore (El Paso Times 1963).	221
Figure 234. Roman Villa residence designed by Dickson Skidmore (El Paso Times 1963).	222
Figure 235. Horizon Home sketch by Dickson Skidmore (El Paso Times 1962).	222
Figure 236. South American Pavilion, looking southeast.	223
Figure 237. South American Pavilion, looking northwest.	223
Figure 238. South American Pavilion, looking northeast.	224
Figure 239. Reptile House, looking northwest.	225
Figure 240. Holding, under construction, looking southwest.....	226
Figure 241. Holding, under construction, looking southeast.....	226
Figure 242. Galapagos Tortoise, looking southwest.	227
Figure 243. Elephant Barn Complex, looking northeast.	228
Figure 244. Elephant Barn Complex, looking north.	229
Figure 245. Malayan Tapir Housing, looking northeast.....	230
Figure 246. Malayan Tapir Housing, associated water source, looking east.	230
Figure 247. Primate (Siamang) Housing, looking northeast.	231
Figure 248. Office, looking northwest.....	232
Figure 249. Diesel Tank, 20,000 gallon capacity, looking southeast.	233
Figure 250. Shop, former Pump House, looking southeast.	234
Figure 251. Shop, former Pump House, looking northeast.	234

Figure 252. Shop, former Pump House, historic photograph ca. 1943, looking southwest.	235
Figure 253. Shop, former Pump House, historic photograph ca. 1943, looking southwest.	235
Figure 254. Headworks Building, looking southwest.	236
Figure 255. Headworks Building, looking north.	236
Figure 256. Building, looking southwest.	237
Figure 257. Grit Dewatering Building, looking southeast.	237
Figure 258. Building, looking southwest.	238
Figure 259. Electrical Shop, looking north.	238
Figure 260. Digestion Tank, looking southeast.	239
Figure 261. Engineering, looking southwest.	239
Figure 262. Oxygen Generation Control Building, looking southwest.	240
Figure 263. Oxygenation Supply System Building, looking southeast.	240
Figure 264. RAS Pumping Station, looking south.	241
Figure 265. Electrical Building, looking south.	241
Figure 266. Effluent Pump Station and Filters, looking southeast.	242
Figure 267. Grit Building, looking northwest.	242
Figure 268. Mixed Sludge Pumping Station, looking west.	243
Figure 269. Basins and water tower, looking north.	243

LIST OF TABLES

Table 1. Previously Recorded Sites and Historic Resources within One Mile of the APE.....	13
Table 2. Previous Surveys within One Mile of the APE.....	13
Table 3. Resources within the Neighborhood South of Delta Drive.....	42
Table 4. Resources within the LPOE.....	74
Table 5. Resources within the Hardesty Neighborhood.....	101
Table 6. Resources within the St Xavier Neighborhood.....	132
Table 7. Resources within the TxDOT Facility.....	195
Table 8. Resources within the El Paso County Facility.....	203
Table 9. Resources within the El Paso Zoo.....	219

ACKNOWLEDGMENTS

The authors would like to thank a number of individuals who were instrumental in the completion of this report. The personnel at General Services Administration (GSA) provided invaluable support during both the fieldwork and write-up of the survey report. In particular, Victoria Clow and Jamie Delgado, with their knowledge and support, guided the architectural historians in the documentation of resources and collection of data. At Versar, Inc., appreciation is extended to Chris Bowen for graphics and Nancy Wilkins for editing.

In addition, a special thank you is extended to the following individuals for sharing their knowledge of the resources within the APE.

Ricky Dominguez, Haskell Treatment Plant, Plant Supervisor

Ignacio Gomez

Joe Montisano, El Paso Zoo & Botanical Gardens, Zoo Director

Danny Partida, General Services Administrator, Project Manager

CHAPTER 1

INTRODUCTION

Versar, Inc. (Versar) conducted a Cultural Resources Assessment (CRA) in advance of proposed modernization of the Bridge of the Americas Land Port of Entry (LPOE), El Paso, Texas. As part of an Environmental Assessment and supporting step in the project, Versar conducted this CRA in November 2023 as a subcontractor to Quaternary Resource Investigations, LLC (QRI) under contract with the General Services Administration (GSA). The CRA consisted of background research on the history and prehistory of the area, in addition to an architectural inventory and evaluation and archaeological desktop study.

The primary objective of this cultural resources investigation was to assess the National Register of Historic Places (NRHP) eligibility of the buildings and structures constructed prior to 1980 that are located within the area of potential effect (APE). The APE was determined by buffering the outer extents of proposed alternatives by 250 feet (ft.; Figure 1). In three instances involving neighborhoods, resources outside of the APE were inventoried and evaluated. Extending outside the APE allowed the neighborhood to be evaluated as a whole in addition to the resources located within the APE individually.

Documentation consisted of digital photography of the resources to be inventoried and evaluated. Archival research was conducted online, through informant interviews, and included the review of historic photographs and historic aerial photographs. Architectural fieldwork was undertaken between November 13 and November 17, 2023 by Dr. Troy Ainsworth and Dr. Michelle Wurtz Penton, RPA. In addition, the archaeological desktop study was conducted by Dr. Michelle Wurtz Penton, RPA.

The following report presents an overview of the historic and architectural context and recommendations for NRHP eligibility. Chapters include an Environmental Context, Cultural Context, Architectural Evaluation Methodology, Archaeological Desktop Study Results, Current Evaluation for Buildings and Structures, and Summary. Texas Historical Commission (THC) Resource Forms were completed for those resources constructed prior to 1980. The THC Resources Forms are included in Appendix A.



Figure 1. Map showing the APE.

CHAPTER 2

ENVIRONMENTAL CONTEXT

The project area is located in South-Central El Paso, approximately 3.6 kilometers (km; 2.2 miles [mi.]) east of the downtown metropolitan area and immediately adjacent to the Chamizal National Memorial. This location is north of the re-channelized Rio Grande and the International Boundary with the Republic of Mexico. The project area can be accessed from Paisano Drive or Interstate 10. This project area is located on the El Paso, Texas, 7.5-minute topographical map (1994) and lies at an elevation of 1,128 meters; (m; 3,700 ft.) above mean sea level (amsl).

The project area (El Paso region) falls within the Chihuahuan Desert, which extends from south-central New Mexico in the north into the states of Chihuahua and Coahuila, Mexico in the south (Brown 1982). This geographic region is characterized by Basin and Range topography, an arid to semi-arid climate, and a biotic community classified as Chihuahuan desertscrub (Brown 1982). The Franklin Mountains lie 3.5 km (2.2 mi.) to the north, while the Sierra Juarez and the Sierra San Ignacio bound the region on the south and east, respectively. Summers are generally very warm, while winters tend to be mild with little snowfall. Average precipitation for the El Paso area is approximately 20 centimeters (cm; 7.89 inches [in.]), most of which falls during intense, summer monsoon-type thunderstorms (Jaco 1971:1). This biotic community includes creosote, tarbush, shrub mesquite, soap-tree yucca, ocotillo, and a variety of acacia. While these types of “woody” plants and shrubs may not have historically grown in the Rio Grande floodplain, they do occupy up-slope margins. Historical references suggest that large expanses of the floodplain were once dominated by dense bosques of native trees, including cottonwood, willow, and mesquite.

According to Jaco (1971:4), the proposed site is underlain by Harkey-Glendale native soil associations. These associations represent deep, nearly level soils characterized by very fine, loamy sands and silty clays found within the floodplain. The natural or previous character of these soils has undergone major concealment and alteration over the past 100 years. As pointed out by Peterson and Brown (1994:8), irrigation canals, ditches, the practice of “deep plowing”, and the transformation of floodplain into agricultural fields have altered the landscape dramatically. In the APE, the combined effect of major urbanization activities including the rechannelization of the Rio Grande, the development of Interstate 10, the construction of the Cordova Port-of-Entry and associated buildings, the construction of the Bridge of the Americas, and other urban structures have effectively covered and altered native soils.

Hall (1994:10) defines the surficial geology of the Rio Grande Valley region as composed of Pleistocene-aged sediments of the Santa Fe Group. These sediments compose a complex series of muds, sands, and gravels representing lacustrine fluvial and alluvial fan deposits. Although there appears to be some debate as to when the Rio Grande became a through-flowing system, some estimates establish this event as early as 2.25 million years ago (Gustavson 1991).

CHAPTER 3 CULTURAL CONTEXT

PREHISTORIC

Human habitation along the Rio Grande river valley spans over 12,000 years in what is defined as the Jornada culture region, covering the Hueco Bolson, the Tularosa Basin, and the Jornada del Muerto. During this time, several culture periods have been recognized, including the Paleoindian, Archaic, Formative, and Historic periods.

The Paleoindian period (> 10,000 BC–6000 BC) is divided into three major groups: Clovis, Folsom, and Plano (Irwin-Williams 1979). During this time, nomadic groups hunted dwindling herds of megafauna and later *Bison antiquus*, while major environmental changes were taking place.

The Archaic period (6000 BC–AD 200) is divided into four major phases based on projectile point typology and radiocarbon dates. These four phases consist of Gardiner Springs (6000 BC–4300 BC), Keystone (4300 BC–2600 BC), Fresnel (2500 BC–900 BC), and Hueco (900 BC–AD 200) as defined by MacNeish (1993). Foraging efficiency continually increased during the Archaic period as the usefulness of more plant species and the technology to process them were discovered. The use of textiles slowly replaced the use of large mammal hides, and nomadic lifestyles slowly gave way to a more sedentary, agriculturally influenced subsistence. As domesticated plants came into use, maintenance of these resources required constant attention from at least a few individuals. Base camps, including some type of habitational structures, became more prevalent.

The Formative period, defined by the advent of ceramics, is evident in the area between AD 200–AD 1400. This period is divided into three phases originally defined by Lehmer (1948), which have been modified over time but have retained the nomenclature. These phases are the Mesilla (AD 200–AD 1100), Dona Ana (AD 1100–AD 1200), and El Paso (AD 1200–AD 1400).

The Mesilla phase is defined by the production of plain brownware pottery. The increased use of cultigens and the increased storage potential provided by ceramic vessels contributed to the inception of a sedentary village lifestyle during this phase. Structural remains typically consisted

of roof or ramp entry pit structures. Decorated tradewares, predominantly Mimbres Boldface, are commonly included in associated ceramic assemblages of the latter part of the Mesilla phase. Pinched and direct brownware rim forms are usually attributed to the Mesilla phase and are often relied upon for temporal assignments, particularly in the absence of decorated tradeware examples (Whalen 1978).

The Dona Ana phase represents a transitional period when pithouses were abandoned in favor of pueblo-style housing. Decorated tradewares, predominantly Mimbres Classic and Chupadero Black-on-white, are commonly included in associated ceramic assemblages. A variation in rim form correlates with the Dona Ana phase when rims appear to have been intentionally thickened and flattened (Carmichael 1986:72, 81).

The El Paso phase essentially represents the Pueblo period of Jornada Mogollon prehistory. Although several structure types have been reported (Sale and Laumbach 1989:140), contiguous, surface room blocks of puddled adobe typify structural remains. El Paso Polychrome jars with everted rims are associated with this phase. A specialized, intensive fanning adaptation has been suggested for the El Paso phase (Whalen 1978), yet hunting and gathering continued to play an important role in subsistence. Trade contact with surrounding regions reached its peak during this phase, as evidenced by ceramic tradewares from Central New Mexico, as well as Eastern Arizona and Mexico. The end of the El Paso phase is marked by the depopulation of the Jornada region. What happened to these people and where they might have gone is not fully understood.

SPANISH ENTRADAS

At the time of contact (1535–1598), the Indians of the El Paso region, the Mansos and Sumas, apparently did not practice agriculture nor manufacture pottery but hunted and gathered in the Rio Grande Valley and neighboring Hueco Bolson and mountains. The primary exploitative region of the Manso was the Mesilla Basin and the neighboring cordilleras. The territories of these tribes included the Franklin, Organ, San Andres, Finlay, and Hueco mountains. It is possible that the Manso may have practiced agriculture but relied more on hunting and gathering. The cultural identity of the Manso Indian is little understood. Adolph Bandelier, the ethnographer who visited the region in the 1880s, believed that they were of a Pueblo origin because of their cultural affinities to the Rio Grande Pueblo people (Beckett and Corbett 1992).

The first Europeans to reach the El Paso area may have been the four survivors of the ill-fated (1528) Pamfilo Narvaez expedition to Florida, who consisted of Alvar Nunez Cabeza de Vaca, Alonso del Castillo, Andres de Dorantes and Estebanico the Black. Their trans-continental route, from Galveston Island on the Texas Gulf coast to the Presidio area and eventually to Culiacan near the Pacific Coast, is little known. Donald Chipman believes that the four journeyed upriver from the Presidio area, crossing the Rio Grande within some 70 mi. of El Paso and then turned westward toward the Pacific (Chipman 1987:131).

By the summer of 1581, the small expedition of the aging Captain Francisco Chamuscado, accompanied by two Franciscan priests and Indian servants, reached the El Paso area after traveling northward from the Rio Conchos. They found the El Paso region uninhabited and described it as follows, "... a marshy valley extending for more than 8 leagues [24 mi.], which was suitable for ranches and for the cultivation of anything that might be desired" (Hammond and Rey 1966).

A year later, a relief expedition in search of the priests left by Chamuscado among the Tompiro Pueblos was launched under the command of Captain Antonio de Espejo. He reached the El Paso Valley and found it inhabited by Indians. The valley contained several lakes where fish were in abundance. He called the valley "*La Cienega Grande*" after the large lake, probably an oxbow lagoon. Espejo's party was well received by the Indians who shared with them mesquite, corn, and fish (Hammond and Rey 1966). This reference suggests that the Indians, presumably Mansos, possessed agriculture. The nearest Indian pueblos were those of the Piro Indians, some 130 miles to the north in the vicinity of modern-day Socorro, New Mexico.

In April and May of 1598, Don Juan de Oñate and his group of colonists reached El Paso after a tiring desert trek from Santa Barbara. They were impressed with the Rio Grande and, shortly after arriving at the river, feasted upon fish and waterfowl (Villagra 1962). Oñate gave the area its name, El Paso del Rio del Norte, meaning "The Ford of the River of the North." He crossed the river at two points, first near San Elizario, and later, on May 4, 1598, at the upstream crossing used by the Indians (located near the present-day Asarco Smelter). Although the origin of the Manso name is subject to interpretation by scholars, the term was apparently derived during Oñate's visit. The Indian's first words to Oñate's party were *manxo, manxo, micos, micos*, meaning "We do not understand you" (Vetancurt 1961:18).

Fray Alonso de Benavides' Memorial of 1634 provided a good description of the Mansos of the El Paso area,

It is inhabited by a nation we call Manso. They, too are savage Indians like the preceding ones, and also naked, except for the women, who wear two deerskins, one in front and one behind . . . They sustain themselves on fishes from the river, which are plentiful and good, devouring them raw, just as they do most of all the animals they hunt, not leaving even the blood . . . They are a robust people, tall, and with good features, although they take pride in daubing themselves with powder of different colors which makes them look very ferocious (Hodge et al. 1945:52-53).

The Manso men wore penis sheaths, colored their bodies with streaks of mineral pigment (perhaps ocher), and plastered their heads with cakes of river mud and blood. The women wore deer hide skirts around their waists. The Mansos fished with nets and weirs along the river and nearby lagoons, gathered cactus leaves and tornillo and mesquite beans, and hunted waterfowl, deer, rodents, and rabbits. In addition, they may have either raised corn or traded for it. On a seasonal basis, Manso bunting parties traveled east of the Pecos River to hunt buffalo.

In 1629, Fray Garcia de San Francisco y Zuniga, a native of the Spanish province of Old Castile, traveled with Fray Antonio de Arteaga, a group of priests, and laymen to reinforce mission efforts in the province of New Mexico (Hughes 1914:305). Although at that time a lay brother, Garcia soon became a Franciscan priest of the Barefoot Friars of San Diego. In 1630, Fray Garcia was given charge of the Piro Indian mission of Senecu, which had been established the previous year near modern-day Socorro, New Mexico. He began his work among these Pueblo Indians and enhanced the mission (Hughes 1914:306). During that same year, Fray Alonso Benavides, the custos of New Mexico, reported that the Manso Indians at the Pass of the North desired a resident missionary. Fray Garcia first arrived as a missionary at the Pass of the North around 1630 and sometime later returned to New Mexico, leaving two priests in charge of the new conversion. However, the Mansos became hostile and threatened the missionaries. Governor Mendizabal in

Santa Fe soon received word of the danger and sent soldiers to El Paso del Norte, who rescued the two priests and returned to the northern capitol.

In 1659, Fray Garcia returned to the Pass determined to successfully establish a mission at this strategic location on the Camino Real. The conversion included primarily the Manso Indians, some neighboring Sumas, and ten Piro families who had accompanied the missionary to assist in this activity. On December 8 of that year, following the construction of a modest 'jacal' church, a wattle and daub structure of mud and sticks, Fray Garcia recorded that the new church was built and inaugurated as Nuestra Senora de Guadalupe (Hughes 1914).

In 1662, Fray Garcia and his converts began to build a large permanent church on a small, rocky terrace that was protected from the Rio Grande's flood waters (Hughes 1914:308; Vetancurt 1961:264). The mission was completed and formally dedicated on January 15, 1668, with Fray Garcia, Fray Juan Talaban, the provincial head cleric, the Governor of New Mexico, a contingent of soldiers, and thousands of Indians in attendance. The dedication was celebrated with a pyrotechnic spectacle of flaming rockets that roared across the night sky.

On April 2, 1668, the energetic padre laid the foundation stone for the church, which today is a beautiful example of seventeenth-century Rio Grande mission architecture. The overhead pine beams, or vigas, were richly carved by Spanish artisans and Indian assistants with designs of flowers and pine cones. The pine logs were probably transported over forty miles from the Organ Mountains (then called the Manso Mountains), near present-day Las Cruces, New Mexico. Tradition tells another story—that a large pine grove miraculously was discovered in the arid mountains about a league and a half from the church, and that with minimal effort, the Indians cut the trees and floated them downriver (Vetancurt 1961:18). Adjacent to the church, Fray Garcia constructed a large convent that accommodated the padres and visitors.

Fray Garcia instructed the El Paso Indians in agriculture, irrigation, and livestock raising. He introduced viticulture with the Mission Grape. For over 300 years (until the 1900s), grape growing and wine production was a major industry of the El Paso area. El Paso brandy, wine, and raisins were in great demand by travelers and merchants during the Spanish, Mexican, and American periods. The mission at the Pass of the North was a beacon of hospitality to the tired traveler along the arid 600-mile stretch of the Camino Real between Chihuahua City and Santa Fe and was known for its wine, fruit and well stocked granaries. Father Garcia served as a missionary in the El Paso area for twelve years. He died on January 22, 1673, at Senecu Convent in New Mexico, where he was buried (Vetancurt 1961:19). Today, he is recognized as the founding father of the twin cities of El Paso, Texas and Cd. Juarez, Chihuahua.

In 1680, as a result of the Pueblo Indian Rebellion, the Spaniards were thrown out of New Mexico and retreated south to El Paso del Norte, where Father Francisco de Ayeta, at Guadalupe Mission, provided shelter and food to the refugees. The Pass of the North became the northernmost outpost of colonial Spain until the reconquest by Governor Don Diego De Vargas in 1692 (Vetancurt 1961).

The Manso Indians were the first Native Americans associated with the Chamizal and are frequently mentioned in the archives of the *Ayuntamiento* or town council of El Paso del Norte. They are referred to as residents of several locations, including the Chamizal. It is not clear if the Mansos received a land grant like the Tigua of Ysleta and the Piro of Senecu and Socorro; however, there are indications that suggest the existence of a Manso grant (Bowden 1969). These indications include the existence of fixed or permanent *partidos* (neighborhoods) for Mansos in late historic

times, as well as the statement by Bandelier that Father Ramon Ortiz acquired the last of the Manso tribal lands in the 1880s in exchange (which the curate did not honor) for reduced wedding and funeral expenses. The Manso population was hard hit by disease during the Spanish period, and their number dwindled, while the non-Manso population increased. The Spanish government had protected Native American lands in the El Paso District from trespass by others, but the Mexican government made little effort to do so. If it had been within a Native American grant, it is possible that the Chamizal area was vulnerable to such incursions following the onset of Mexican independence.

Extensive studies of the Chamizal international boundary dispute were concerned with the 1827 Ponce Grant and the subsequent division of that land by heirs and grantees and the capricious nature of the river, which altered its course after 1827 and 1852. This resulted in years of controversy, attempts to perfect title, and international diplomacy in an attempt to resolve the problem. There are thousands of pages devoted to this study, but none to the occupation of this land by Manso groups, which continued into the 1880s. We do know that the mission, Nuestra Senora de Guadalupe, was subject to a small grant in 1692 by Governor de Vargas for the benefit of the Indian conversion and that this grant was limited to the church, convent, and immediate fields (Bowden 1969).

MEXICAN PERIOD (1821–1846)

The Chamizal area was little utilized because it was on the north side of the river some distance from El Paso del Norte, and it was covered by bosques, or river thickets and lagoons. However, it had potential to be cleared, with acequias excavated for the cultivation of wheat, corn, and grape vines. The remaining obstacle was the lack of title and the ever-present danger to such an enterprise: attack by marauding Apaches, who killed herders, stole livestock, and plundered and destroyed property.

In 1827 Juan Maria Ponce de Leon petitioned the Town Council of El Paso del Norte for 211 ac. of land (Bowden 1969:3). This vacant land was located about a half league from El Paso del Norte, on the north side of the river. The town council approved his request pending the decision of the Supreme Government of Chihuahua, to which his petition was submitted. On August 13, 1827, the official decision was that the lands belonged to the town of El Paso del Norte and could be sold by the town to the petitioner. On August 23, 1827, the town appointed a committee to appraise the lands, and on September 20, 1827, it was completed. "It estimated that the tract contained two *caballerias* of land, which it valued at eighty pesos" (Bowden 1969:3). The Town Council conveyed the lands to Ponce by decree dated September 20, 1827. Ponce then requested that the council survey the grant and that he receive legal possession (Bowden 1969:2). Following the completion of the survey on September 25, 1827, the *Alcalde* then placed Ponce in possession of the land as delineated by the survey. Ponce then cleared the land and developed an acequia which breached the river just above a crude dam located a short distance below the "Paso" or river ford (in the area of Asarco Smelter below Cristo Rey then known as the Cerro de los Muleros). Bowden (1969:4) states that cottonwood trees were planted on each side of the ditch in addition to preparing the land for cultivation, "Corn and wheat fields were opened in the southeastern portion of the grant, and an extensive orchard was planted upon the site of the present United States Courthouse and El Paso City-County Building" and, that Ponce built a "... large single story adobe home near the river on the tract of land now legally described as Lot 140, Block 33, Mills Addition". His first

house was washed away in 1830 during a violent spring flood. The inundation also caused considerable damage to Ponce's field and crops.

As a result of flood damage to his land and crops, Ponce petitioned the *Ayuntamiento* for compensation and requested an additional land grant. Bowden (1969:4–5) states that the council appointed a committee to examine this request, and it recommended that “. . . only the sand bar lying between the old and new river beds be conceded to the petitioner.” Thus, the town council, on May 4, 1830, granted Ponce the additional lands situated north of the river. He then built another house on his grant, which “. . . was located upon the tract of land now known as Lot 176, Block 17, Mill Addition" (Bowden 1969:5). The house was fortified with a watchtower on the north end for defense against hostile Apaches. His land and house became the successful settlement known as Ponce's Rancho. “In order to supervise his interests on both sides of the river, he intermittently commuted between his two homes until the time of his death in 1852” (Bowden 1969:5).

AMERICAN PERIOD

The first known Anglo-American reference to the Chamizal area was recorded by George Rutledge Gibson, a soldier under Alexander Doniphan's command, who described the Ponce Ranch “as lying in a pretty bottom on the north side of the river” (Bowden 1969:5). Ponce de Leon sold his Chamizal area land to Benjamin F. Coons of the American side of the river but subsequently repossessed the grants upon becoming aware of Coons' bankruptcy. The following year Ponce's heirs sold the land, which consisted of 599 acres (ac.; Yeilding 1973:77). On September 8, 1849, Major Jefferson Van Home, with six companies of the Third Infantry (257 officers and men), arrived at El Paso. Van Home realized the strategic importance of the Coon's Ranch (formerly Ponce Rancho) near the ford and leased the main buildings and 6 ac. of land for an Army post in September 1849 for \$4,200 per year.

Ponce continued to control the grant from the time he repossessed it until his death on July 1, 1852. He extended the grant's acequia system and developed additional fields. He constructed two more adobe watchtowers and an adobe wall on the eastern section of the grant for protection of his field hands. The wall extended from the foothills to the bosque near the river and was situated some eight hundred *varas* west of his east boundary line (Bowden 1969:7).

On December 27, 1846, following the Christmas day Battle of Brazito, American troops under Colonel Doniphan entered El Paso del Norte. The Treaty of Guadalupe Hidalgo ended the hostilities between the two countries, guaranteed property rights (inviolable) of Mexican citizens (which also included Native Americans) and established the international boundary mid-stream of the Rio Grande. The international boundary was established by commissioners W. H. Emory and Jose Salazar, who directed the survey at mid-stream.

The Diffenderffer survey of the former Ponce Rancho (then controlled by Mariano Varela, son-in-law of the then-deceased Ponce de Leon) was completed on March 25, 1853 (Bowden 1969:8). This survey was known as Survey 40, Section 1, El Paso County, Texas, and included more than 599 ac. of land. The Ponce land was conveyed to William T. Smith, who used the land for his commercial operations (freighting, farming). In the summer of 1855, William T. Smith presented his claim (formerly Ponce Rancho) to the Rio Grande Commission, which was established by the State of Texas to examine Spanish and Mexican land titles in certain West Texas counties. Bowden (1969:8) states that the commission examined the claim, recommended its confirmation, and that this claim was included in the Relinquishment Act passed by the Sixth Legislature. However, the

governor vetoed the act because it included large tracts of land that had not been investigated by the Rio Grand Commission. This resulted in the Relief Act, sponsored by Senator Hyde, which was passed on December 14, 1857, "... to relinquish the rights of the State to those certain tracts of land known as El Pueblo Socorro, El Canutillo, El Rancho de Ponce, and El Rancho de Ascarate" (Bowden 1969:9). This act was approved by Governor Hardin R. Runnel on February 11, 1858.

State Senator Archibald C. Hyde introduced the bill, subsequently passed, which legalized the grant of "Juan Maria Ponce de Leon of two *caballerias* of land, called "El Rancho de Ponce," now known as the Town of Franklin" (Yeilding 1973:78). Anson Mills was hired as the surveyor of the townsite for the El Paso Company. He conducted the survey and presented the final plat on February 28, 1859, and the townsite was renamed El Paso (Yeilding 1973:78).

Robert Campbell of St. Louis, Missouri, purchased a three-fourth interest in the Ponce de Leon Grant for \$6,000. The heirs of Campbell conveyed their holdings to the Campbell Real Estate Company, which became known as the Campbell Addition and consisted of the western half of the Chamizal zone (Yeilding 1973:79).

In 1871, the first adjudicative use concerning the Chamizal land took place in the case Joseph Magoffin v. Robert Campbell, et. al., filed October 23, 1871, in the El Paso District Court. In that case, Magoffin charged that the Diffenderffer [who was district surveyor of El Paso Count] survey was invalid, and the court concurred on June 15, 1872 (Yeilding 1973:80).

In February 1873, the case of C. R. Johns & Company v. Samuel Schutz was filed in the El Paso District Court, which contested the legality of the original Ponce Grant and the 1858 Mills survey of that land. In 1875, the Supreme Court upheld the validity of that grant (Yeilding 1973:80).

On June 30, 1874, the US Supreme Court (June 30, 1975) upheld the validity of the Ponce Grant in the appeal of the case of C. R. Johns & Company v. Robert Campbell et al. (Yeilding 1973:80). Thus, the validity of the original El Paso del Norte Town Grant was recognized. The United States Circuit Court for the Western District of Texas upheld the validity of the Mills survey of the Ponce Grant (Yeilding 1973:81).

Robert Campbell died on October 16, 1879, and his land (that portion of the Ponce Grant) was retained by the Campbell Real Estate Company under the management of W. S. Hills, who had the Campbell Addition platted and added to the City of El Paso (Yeilding 1973:80). The imperfection of title in the deed of Santiago Alvarado made, for the first time, a legal question concerning the sovereignty of the land within the Chamizal zone (Yeilding 1973:85-86). A patent was issued (Mills Survey No. 145) by the State of Texas for the plat of Anson Mills of the Chamizal land (Yeilding 1973:79).

Mexican authorities constructed a series of wing dams downstream to protect their side of the river. This resulted in US charges that Mexico had violated international treaties, particularly Article VII of the 1852 Treaty and Article III of the 1884 convention (Ackerly et al. 1994:12). Mexican government officials complained that the Americans in El Paso had constructed a small wing dam on their side of the river, which caused flood waters to erode and tear-up the Mexican bank (Ackerly 1994:12).

In 1889 a boundary accord (Chamizal) established the International Boundary Commission (Yeilding 1973:3). That same year, Mexico had lost a considerable amount of land within the old

Ponce or Chamizal zone, which included farmland as well as houses. However, the greatest destruction was the loss of the Chamizal Ditch, which meant the loss of valuable lands that were previously irrigated by that acequia and were used for viticulture and fruit orchards (Ackerly et al. 1994:12).

The Chamizal Arbitration Treaty (June 24, 1910) was established after 14 years of arbitration efforts by both nations (1897–1911). International attempts failed to resolve the Chamizal boundary dispute. Chamizal arbitration hearings were conducted by the arbitration commission. “Documents for this attempt are contained in six printed volumes, in a 700-page stenographic record of the oral arguments before the Chamizal Arbitration Commission, and in the Department of State and Foreign Affairs correspondence [internal and external]” (Yeilding 1973:4).

By 1963, the dispute was settled, and land transfers were completed in 1967. A fixed channel was constructed along the agreed international boundary. The customs station on Cordova Island was abandoned, and the new one was developed near the present access to the Bridge of the Americas. This relocation on both sides of the boundary necessitated the demolition of many buildings within the eastern zone of the Campbell Addition near the proposed import lot expansion.

CHAPTER 4 ARCHAEOLOGICAL DESKTOP STUDY RESULTS

PREVIOUS RESEARCH

Versar consulted the Texas Archaeological Site Atlas to identify any previously recorded archaeological sites and surveys within one mile of the APE (Tables 1 and 2). The results of this search are summarized in the tables below.

Table 1.
Previously Recorded Sites and Historic Resources within One Mile of the APE

Site Number	Site Type	Description	NRHP Eligibility
41EP565	Historic	Chamizal National Memorial	Listed
41EP4673	Historic	Franklin Canal	Listed
41EP5490	Historic	Transcontinental telephone cable system corridor	Undetermined
	Historic	El Camino Real de Tierra Adentro National Historic Trail Auto Route	
	Historic	El Paso County Water Improvement District No. 1	Listed

Table 1.
Previous Surveys within One Mile of the APE

Report Title	Date	Firm	Author
Cultural Resources Inventory of Bridge of the Americans Land Port of Entry City of El Paso, El Paso County, Texas	2013	Stell Environmental Enterprises, Inc.	Douglas C. McVarish, Philip E. Pendleton, and Alison J. Ross
Williams Communication Survey of Crossings of the Fraklin Canal	2006		Elia Perez, Cynthia Mercado-McCamey, and S. Yarbro
AT&T NEXGEN CORE Link 1 Proposed Fiber Optic Cable Line	2000-2001		Richard Walter

Table 1.
Previous Surveys within One Mile of the APE

Report Title	Date	Firm	Author
Cultural Resources Assessment Proposed Import Lot Expansion Bridge of the Americas Border Station, El Paso, Texas	1995	Geo-Marine, Inc.	Cody Browning, Victor Gibbs, Moria Ernst, Nicholas Houser, and Regan Giese
An Inventory and Historical Evaluation of Irrigation Features Crossed by the Proposed Samalayuca Pipeline	1993		Jason D. Marmor
AT&T NEXGEN CORE Link 1 Proposed Fiber Optic Cable Line	2000-2001		Richard Walter

Franklin Canal

The Franklin Irrigation Company trenched and constructed the canal over a two-year period beginning in 1889. Upon its completion in 1891 at a cost of \$150,000, the Franklin Canal provided irrigation water for the agricultural fields in portions of El Paso County. The canal's historical significance is assured because it was the first major irrigation project constructed in the county to carry large amounts of water from the Rio Grande to irrigate fields. In 1912, the United States Bureau of Reclamation purchased the canal from the Franklin Irrigation Company and, over the next four years, renovated and enlarged the canal. Initially, the canal consisted of a masonry wing dam measuring about 300 ft. to divert water from the Rio Grande into the canal. From this origin point, about one mile northwest of downtown El Paso, the canal coursed generally eastward to Fabens. In many segments, the canal measures 30 ft. wide, but as it approaches its return point into the river near Fabens, its width decreases to 15 ft. Prior to the improvements made between 1912 and 1916, the canal carried a capacity of 175 ft.³ of water per second and could irrigate approximately 1,400 ac. of land during the river's normal flow rate. The Reclamation Service repaired the diversion dam, enlarged the canal's heading, and lined a portion of the channel with concrete, improvements which greatly increased the canal's carrying capacity to the point whereby 40,000 ac. could be irrigated (Rae and Baker 1973).

In late 1971 and early 1972, historians Steve Rae and T. Lindsay Baker inventoried the cultural resources associated with the Franklin Canal for the Historic American Engineering Record as part of the Southwest Water Resources Project, a joint undertaking with the Texas Tech University Water Resources Center. In September 1973, the American Society of Civil Engineers published their survey under the title of *Water for the Southwest: Historical Survey and Guide to Historic Sites* (Rae and Baker 1973). Subsequently, the Franklin Canal was nominated and entered into the National Register of Historic Places on June 19, 1992. Over its thirty-one-mile course, the diversion dams at the canal's head and end are classified as contributing structures, while the seventy-one Texas Department of Transportation bridges that span the canal are classified as non-contributing structures (Miller 1991).

El Camino Real de Tierra Adentro National Historic Trail Auto Route

In the aftermath of the fall of Tenochtitlan in August 1521, Spain exerted its authority over the newly established Nueva España by installing a rigidly bureaucratic administrative system. From

the viceroyalty capital of México, a name the Spaniards selected in recognition of the Mexicas, also known as Aztecs, who constructed Tenochtitlan, Spain embarked on colonization efforts to enrich the homeland with the natural resources of the New World (Leon-Portilla 1992: xxv-xxxiii). Just as the Roman engineers planned and constructed a well-designed system of roads to link the corners of the empire to the capital, so too did Spain model its own system of roads emanating from México. Over time, the figurative spokes radiating from the hub at México stretched eastward to Vera Cruz, southwestward toward Guatemala, northeastward toward Texas and Louisiana, northward to New Mexico, and northwestward to California (Torok 2012:16–18).

By 1595, the royal road (*camino real*) that ultimately connected La Villa Real de la Santa Fé de San Francisco de Asis, the capital of New Mexico, with México had been pushed northward from the viceroyalty capital to Santa Bárbara, a mining town in Nueva Vizcaya on the northern frontier. From this site in present-day southern Estado de Chihuahua, Don Juan de Oñate led the colonization *entrada* to New Mexico in 1598. On April 30 of that year, while near the future site of San Elizario, Texas, the La Toma ceremony was performed on the right bank of the Río Bravo del Norte, whereby Oñate claimed for his sovereign, Felipe el Segundo (Philip II) all the “lands, towns, cities, villas, castles, and strong houses and dwellings, which are now founded in the said kingdoms and provinces of New Mexico, and those neighboring to them, and shall in future time be founded in them, with their mountains, rivers and banks, waters, pastures, meadows, glens, watering places, and all its Indian natives” (Pérez de Villagrà 1992: 137). Further upstream a short distance, the *entrada*’s members passed through the natural gateway to New Mexico; the Spaniards referred to the gap between the later-named Sierra Juárez and Franklin Mountains as *el paso del norte*, the pass to the north (Simmons 1993: 29-31).

From 1598, when the *camino real* was extended from Santa Bárbara far to the north into New Mexico, the trail remained in use throughout the Spanish colonial era and the era of Mexican independence, when it became known as *el camino nacional* (Torok 2012: 23-33). The trail’s route from present-day Ciudad Chihuahua coursed northward toward a point where it intersected the Río Grande near San Elizario, crossed the river, continued upstream through the valley and its geological gate formed by the Sierra Juárez and Franklin Mountains, and extended into the Mesilla Valley of southern New Mexico. In New Mexico, extant portions of the trail remain visible along the Jornada del Muerto, the ninety-mile stretch roughly between Radium Springs, Doña Ana County, and Socorro, Socorro County. South of San Elizario, much of the 1,200 miles of trail in Mexico remains intact in rural areas, as well as in developed areas with many buildings and structures associated with the route (López Morales 2010). While the trail’s route is accurately documented from San Elizario through El Paso and northward toward the state line with New Mexico, the construction of highways and hundreds of buildings along the route have destroyed or concealed all traces of the trail in the modern city of El Paso.

In the late 2010s, after a years-long collaborative effort among the Texas Department of Transportation, the County of El Paso, the El Paso Community Foundation, the National Park Service, the El Camino Real de Tierra Adentro National Trail Association (CARTA), and other entities, Texas Department of Transportation (TxDOT) installed 121 roadside signs to indicate the trail’s forty-one-mile-long route through El Paso County from San Elizario to Anthony on the New Mexico state line. The signage program identifies the historic route, buildings, and sites associated with El Camino Real de Tierra Adentro and the auto route that approximates the actual historic route. Along Paisano Avenue through the project’s APE and on the western edge of the APE at the site of the Chamizal National Monument, the auto route is marked by several of these signs. Although the auto route does not pass over the actual historic route, the presence of the Camino

Real auto route signs is accounted for in the survey of historic resources within the APE (Figure 2).



Figure 2. El Camino Real signage, looking south.

El Paso County Water Improvement District No. 1

The El Paso County Water Improvement District No. 1 was listed on the NRHP on August 25, 1997. The district consists of engineered structures designed and built by the Bureau of Reclamation, as well as associated farmland. A large portion of the APE is located within the El Paso County Water Improvement District No. 1, with the boundary running approximately northeast from the Bridge of the Americas, through the LPOE facility, north of the TxDOT facility, and through the zoo property.

RESULTS

Versar consulted historic aerials through Google Earth and Historicaerials.com, which revealed that a majority of the APE has been widely disturbed through construction activities related to the subsequent expansion and upgrades of the LPOE, construction and expansion of the interstates and highways; the demolition of neighborhoods for the construction of the TxDOT inspection facility, nearby retention pond, and housing complex; and the demolition of Washington Park for the construction of the El Paso Zoo.

Following examination of historic aerials, much of the APE is recommended as having low probability for intact archaeological resources. The parking lot area directly east of the livestock barns and the southern half of the El Paso County Coliseum are recommended as having some potential for intact archaeological resources. Historic aerials dating back to 1946 show that this area was widely used as parking, whereas there were structures on the northeastern corner of the parcel that were later razed.

CHAPTER 5

ARCHITECTURAL EVALUATION METHODOLOGY AND LEVEL OF SIGNIFICANCE

Within the framework of the NRHP, level of significance is defined as the geographic magnitude or scope of a property's historical significance and can be at the national, state, or local level. Resources surveyed as part of this study have been treated as two distinct categories in this document: resources that are 50 years of age or older and resources that are less than 50 years of age. The distinction is necessary because National Register evaluation criteria are applied differently to these properties, depending on whether or not their major significance arises from events occurring in the last 50 years.

EVALUATION AND ELIGIBILITY CRITERIA FOR RESOURCES 50 YEARS OF AGE OR OLDER (PRIOR TO 1980)

Buildings, structures, objects, sites, and districts over 50 years of age (which in this study includes resources built prior to 1980, as 45 years is being used as the divide) may be eligible for inclusion in the NRHP based on four criteria presented in 36 CFR § 60.4 [A–D]. These four criteria are applied following the identification of relevant historic themes or patterns. In brief, a resource may possess significance for:

- (A) its association with events that have made a significant contribution to the broad patterns of history; or
- (B) its association with the lives of persons significant in our past; or
- (C) its illustration of a type, period, or method of construction, or for its aesthetic values, or its representation of the work of a master, or if it represents a significant and distinguishable entity whose components may lack individual distinction; or
- (D) its ability or potential to yield information important in prehistory or history [36 CFR § 60.4 (A–D)].

Not only must a resource possess significance in order to be eligible for inclusion in the NRHP; it must also maintain a certain level of integrity. The NRHP defines seven aspects of integrity: (1) location, (2) setting, (3) design, (4) materials, (5) workmanship, (6) feeling, and (7) association. Although not all seven aspects of integrity must be present for the resource to be eligible, the resource must retain, overall, the defining features and characteristics that were present during the property's period of significance.

EVALUATION AND NRHP SIGNIFICANCE CRITERIA OF RESOURCES LESS THAN 50 YEARS IN AGE (POST-1980)

Many resources do not meet the 50-year requirement as stipulated by the NRHP. Therefore, resources less than 50 years of age must be evaluated under 36 CFR § 60.4, *Criteria Consideration G: Properties That Have Achieved Significance in the Last Fifty Years*. This criterion requires that such resources be “exceptionally important” to qualify for listing. In addition to being of exceptional importance, resources less than 50 years in age must also meet one of the criteria for resources 50 years old or older (i.e., A, B, C, or D) and retain their integrity. Determining a property’s level of importance, however, can be challenging. The advantage to a resource that is 50 years or older is that sufficient time has elapsed to evaluate the property’s historical significance (is it a trend or does it have long-range implications?), and it can be compared to similar resources elsewhere when considering both significance and integrity at the broader, national level. Buildings listed under this criterion consideration include the launch pad at Cape Canaveral and the Chrysler Building in New York; these buildings represent the “extraordinary importance of an event,” the significance of which was evident before those buildings reached 50 years of age (NPS 1997).

CHAPTER 6 CURRENT EVALUATION FOR BUILDINGS AND STRUCTURES

During this present project, resources constructed in 1980 or earlier were inventoried and evaluated for NRHP eligibility. Forty-three years of age was used as a cutoff to 50 years of age to account for the duration of the study. These resources were evaluated under the standard NRHP Criteria A–D. Resources less than 50 years of age must meet the stricter criterion of exceptional importance under Criteria Consideration G in addition to at least one of the standard criteria.

Any properties constructed in 1980 or earlier that were not previously evaluated were recorded on THC Historic Resources Inventory Forms (Appendix A) and photographed using a digital camera. Previously recorded resources were revisited to ensure the resources are extant and to note alterations, if any.

During the survey, discrepancies between resource addresses were identified. The address used in the current study was determined based on the address identified on the resource. If no address was identified on the resource, the parcel data was consulted to identify the address. In addition, discrepancies were identified in the construction dates. Initial construction dates were obtained from the El Paso Appraisal District data, and then field verified for accuracy. The evaluation of historic aerials also aided with the determination of construction date ranges.

A total of 148 resources were identified within the APE or in the neighborhoods associated with the APE. Of those 148 resources, 99 were constructed in 1980 or earlier. All resources are briefly described below, and those resources constructed in 1980 or earlier have THC Historic Resource Forms completed in Appendix A. In addition, residences located in one of the three residential neighborhoods (the Neighborhood South of Delta Drive, the Hardesty Place Neighborhood, and the Saint Francis Xavier Neighborhood) with a later than 1980 construction date have completed THC Historic Resource Forms in Appendix A. These resources are documented on resources forms to allow for an accurate representation of the neighborhood to assist in the future evaluation of potential historic districts or aid in further research on individual properties.

CHAMIZAL NATIONAL MEMORIAL

The Chamizal National Memorial is located south of E Paisano Drive and west of the LPOE (Figures 3 through 5). It is a 54.9 ac. park that commemorates settlement of the land dispute

between Mexico and the United States as described in the earlier sections of this report. The western portion of Chamizal National Memorial Park is located within the project area's APE (Figure 6).

As Chamizal National Memorial is listed on the NRHP, no THC Historic Resource Form was completed for the resource.

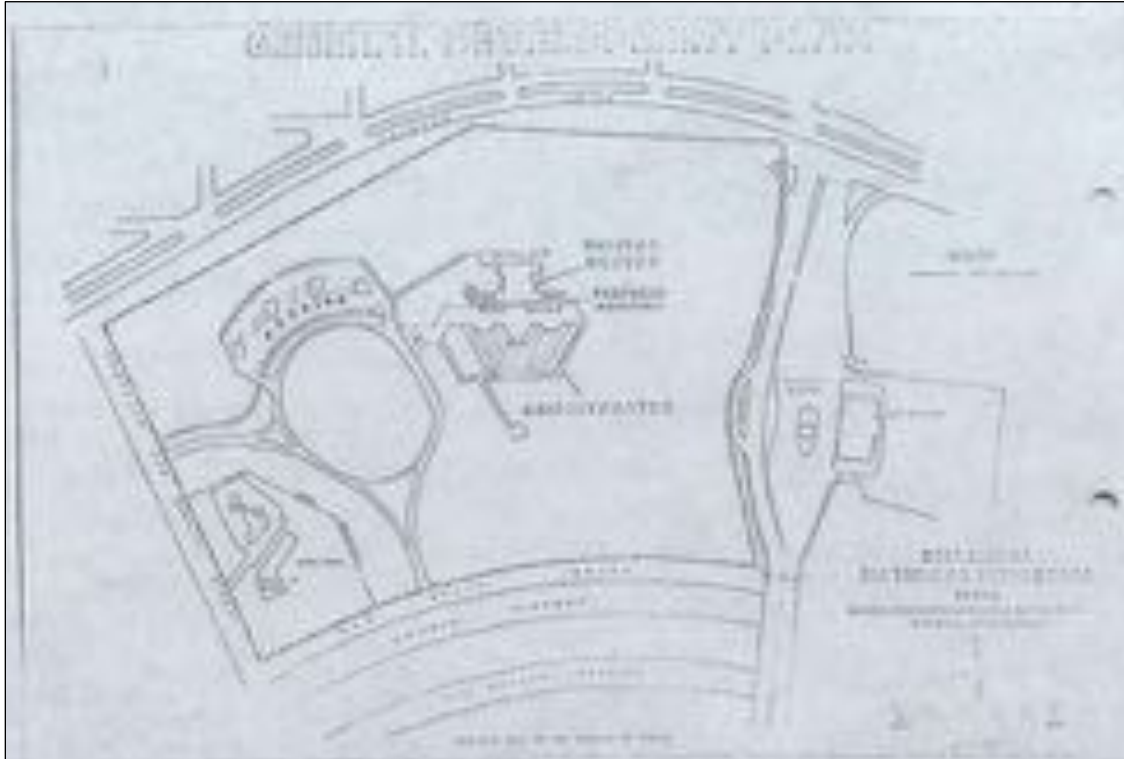


Figure 3. Chamizal National Memorial General Development Plan (House of Representatives 1973).



Figure 4. Entrance to Chamizal National Memorial, looking east.



Figure 5. Chamizal National Memorial boundary markers along East Paisano Drive, looking east.



Figure 6. Chamizal National Memorial, looking southwest from LPOE.

FRANKLIN CANAL

A portion of the Franklin Canal (Figures 7 and 8) is located within the northeast corner of the surveyed APE. The canal begins at the International Diversion Dam near downtown El Paso and courses through the city for approximately thirty-one miles until its return point into the Rio Grande through the Tornillo Riverside Canal system near Fabens, Texas, in the southern part of the county. Its route from downtown to the east approaches the El Paso Zoo and, upon reaching the zoological park, turns toward the south for a short stretch before resuming an eastward course parallel to Paisano Avenue. From its bend toward the east at the point where the canal approaches the intersection of Boone Street and Paisano Avenue, the canal bed continues along a path eastward across the intersection with Shelter Place on the south edge of Father Yermo High School and passes beyond the northeast boundary of the APE. A TxDOT bridge (Figure 9) spans the canal from East Paisano Drive to the El Paso Zoo.

As the Franklin Canal is listed on the NRHP, no THC Historic Resource Form was completed for the resource.



Figure 7. Franklin Canal, from the El Paso Zoo, looking south.



Figure 8. Franklin Canal, along Paisano Drive, looking west.



Figure 9. Franklin Canal bridge, along Paisano Drive, looking south.

250 WASHINGTON STREET (FATHER YERMO HIGH SCHOOL)

The Father Yermo School is divided into three sections: high school, elementary school, and learning center. The school is named after the Reverend Jose Maria de Yermo y Parres. The elementary school opened in 1958, and in 1960, a red brick building on the campus that had served novices (religious personell who had not yet taken vows) was used for secondary education. Shortly afterwards, plans were made for the construction of the high school building (El Paso Times 1966). For the purposes of this report, only the high school building was evaluated, as the remainder of the campus was not located within the APE.

The Father Yermo High School building (Figure 10) was constructed at the cost of \$400,000 in 1964 and dedicated on March 31, 1965. Funds were raised for the construction of the new high school building by mortgaging the other school buildings on campus (El Paso Times 1966). The mortgage plus interest payments were completed in April 1977 (El Paso Herald-Post 1977). The 16-classroom building was designed by architect Duffy B. Stanley. The construction firm was J. E. Morgan and Sons, General Contractors. At the time of construction, the building was described as “utilized a reinforced concrete structural system for the building. Outside walls of classrooms are continuous double-hung aluminum sash with stucco-covered concrete masonry spandrels. The end walls of the L-shaped building are light pink-faced brick. The stairways at each end of the building surround an open court containing plants, sculpture, and special lighting effects. At the second floor level open balconies form the landings” (El Paso Times 1964).

At the time of completion, the school faced Washington Park (now the El Paso Zoo) and provided education facilities to 250 girls. The school was operated by the Servants of the Sacred Heart of Jesus and of the Poor (El Paso Times 1964).

The high school is a two-story building constructed of steel frame, brick, and glass. Flat roofs and deep eaves emphasize horizontality, and the upper floor's extensive fenestration conveys a sense of openness and lightness. The front entry on Washington Street features glass panes and a set of glass double doors covered with a flat roof and beneath that roof a slightly pitched canopy supported by square metal posts. A one-story wing extends northward along Washington Street from the main portion of the building; its front façade continues the pattern of the glass pane pattern. The exterior is colored two shades of green, and the school's educational-themed coat of arms and seal are affixed at the ends of the south façade. The high school building reflects the design concepts of modern architectural design as was prevalent in the mid-1960s.

Architecturally, the Father Yermo High School retains a considerably high extent of its original integrity. Designed by Duffy Brock Stanley, FAIA (1923-2014), the high school is one of several institutions of learning he designed in El Paso during his nearly six-decade-long professional career. As an architect, Stanley designed more than twenty-five schools in the El Paso area, including the Morehead School and Franklin High School; as a planner, he was instrumental in devising the first Rio Bosque Park, conducting the first historic structures study of El Paso, preparing an open spaces study for El Paso, Hudspeth, and Culbertson counties, and contributing to *Portals at the Pass*, a book publication by the El Paso Chapter of the American Institute of Architects. Therefore, Father Yermo High School is recommended eligible for listing on the NRHP under Criteria C.



Figure 10. 200 Washington Street (Father Yermo High School), looking north.

RETENTION POND

Construction of the Retention Pond began in 2004/2005 as construction began on the adjacent TxDOT complex. The resource was designed to serve as storage capacity for surface runoff during rainfall events. The Retention Pond (Figure 11) consists of a permanent pond area with banks to contain water. The landscape of the banks consists of sparse grasses and a few trees. The area is surrounded on the south and east by a stone privacy/security wall. Chain link fence is along the eastern boundary, and decorative fencing is along the northern boundary. Access to the Retention Pond is through a double-entry chain link gate located at the midpoint of the eastern boundary.

The Retention Pond does not meet the significance or the age requirements for NRHP listing. It is not associated with important individuals or events and is not an outstanding example of a type, period, or method of construction or the work of a master. The Retention Pond does not hold the potential for any future research. As the Retention Pond is less than 50 years old, it was evaluated for NRHP eligibility under Criteria Consideration G, exceptional significance gained within the last 50 years. The Retention Pond does not reach the threshold of exceptional significance under Criteria Consideration G and is recommended not eligible for listing in the NRHP.



Figure 11. Retention Pond, looking southwest.

PAISANO GREEN COMMUNITY

The Paisano Green Community (Figures 12 and 13) is a senior housing project located along E Paisano Road and was constructed in 2012. The architecture firm was Workshop8, and the construction firm was Pavilion Construction. The community consists of studios and one- and two-

bedroom units. The housing project was funded by an ARRA Capital Fund Recovery Competition grant from HUD and is considered the first Net Zero, fossil fuels free, and LEED Platinum senior housing project in the United States. “No other public housing community in the US matches the performance standards of Paisano Green. With the energy-generated solar panels alone, it is anticipated that neither the tenants nor HACEP will ever have to pay a substantial utility bill. Paisano Green features wind turbines, rooftop solar panels, air-source heat-pump water heaters, EnergyStar appliances, drought tolerant landscape, including strategically designed windows and canopies for increased protection from glare and solar heat gain” (Pavilion Construction n.d.). The Paisano Green Community received a Citation Award for Built Architecture from the American Institute of Architects (AIA) Colorado in 2012.

The resource “includes a community building on the north end of the site adjacent to the six-lane Paisano Avenue, four, three-story flats buildings, along with their connective structure, the canopy wall to the west, and a linear two-story building along the east edge of the site containing eighteen single room occupancies. These structures surround a large internal garden, named the Tapestry Garden, as well as a series of courtyards between the flats buildings. The Tapestry Garden, so named to symbolize the interweaving of the lives of the residents, is an oasis in the center of the project where residents can stroll, chat with neighbors, and invite family over for outdoor reunions” (Archello n.d.).

The Paisano Green Community does not meet the significance or the age requirements for NRHP listing. It is not associated with important individuals or events and is not an outstanding example of a type, period, or method of construction or the work of a master. The Paisano Green Community does not hold the potential for any future research. As the Paisano Green Community is less than 50 years old, it was evaluated for NRHP eligibility under Criteria Consideration G, exceptional significance gained within the last 50 years. The Paisano Green Community does not reach the threshold of exceptional significance under Criteria Consideration G and is recommended not eligible for listing in the NRHP.



Figure 12. 4000 E Paisano Drive (Paisano Green Community), looking southwest.



Figure 13. 4000 E Paisano Drive (Paisano Green Community), looking west.

4321 DELTA (CHALIO ACOSTA SPORTS CENTER AND BALLFIELD)

The Chalio Acosta Sports Center and Ballfield are part of the World War II Veterans of Company E Park complex located at 4321 Delta Drive. The Chalio Acosta Sports Center consists of two attached gym facilities (Figures 14 through 16). On the southern side is the attached Tony Ponce Gym, named for a city employee and later a city council member, and on the northern side, the Yvan Rechy Gym. Yvan Rechy was elected to the El Paso Softball Hall of Fame in 1973. He was a player, manager, umpire, and administrator for over 30 years (El Paso Herald-Post 1973).

According to an analysis of historic aerials, the Tony Ponce Gym is the oldest portion of the sports center, appearing on an aerial from 1967. Between March 1996 and February 2000, the Yvan Rechy Gym and the primary entrance between the two gyms were constructed. The gym is a rectangular-shaped building with a stucco exterior and side-gabled roof; the eaves and decorative trim on the exterior are painted light blue. Entry is located on the south façade in a flat-roof enclosure. There are seven 5 by 9 glass block windows inset along the upper half of the southeastern façade. A mural extends the width of the southeastern façade of the Tony Ponce Gym entitled “Pitz/Tlachko” (Figure 17). Unveiled in October 2023, the mural by Gabriel S. Gaytan depicts the traditional Mesoamerican ball game, known as “Pitz” or “Tlachko” (KFOX14 2023).

The Yvan Rechy Gym is perpendicular to the Tony Ponce Gym and connected by a circular two-story entry with a flat roof and a colonnaded porch. As with the older gym, the Yvan Rechy Gym is a rectangular-shaped building with a side-gabled standing-seam metal roof painted blue to match elements of the other two portions of the overall sports center. There are seven 5 by 6 glass block windows inset along the upper half of the southern façade. There are two murals by Cesar Inostroza on the Yvan Rechy Gym (Figure 18). The mural on the western façade was completed on December 8, 1998 and the mural on the southern façade on May 13, 1999. Both murals depict athletes in a variety of sports. Cesar Inostroza was born and raised in El Paso and is a public muralist. His other works include two ceiling rotunda murals at the entrances of the El Paso State Office building, support columns under Interstate 10, and at the City of El Paso Municipal Services Center (Studio Cesar Inostroza n.d.).

To the east of the Chalio Acosta Sports Center is the World War II Company E memorial (Figures 19 and 20). The memorial is a concrete wall that rests on a circular pad and is surrounded by four concrete benches. The southeastern side of the memorial is a sculpture by Julio Sanchez De Alba. The sculpture entitled “Men of Company E” was commissioned by the City of El Paso Museums and Cultural Affairs Department Public Art Program and completed in 2008. The opposing side of the memorial has four panels that include a dedication to the men of Company E, which reads:

Honor to the Mexican American Men of Company E 141st Infantry 36th Division

The fierce icy winds carried an omen of tragedy across a valley in southern Italy on January 21, 1944. Company E, including a large number of Mexican American troops from El Paso, prepared to cross the treacherous Rio Rapido. American scouts warned that our troops faced the insurmountable task of crossing a river fortified by barbed wire, mines and a relentless barrage of German artillery. Nevertheless, orders were given and El Paso’s sons died fighting against the evil of tyranny and oppression.

The names of the Company E men are depicted on three of the panels. The sculpture Julio Sanchez De Alba also designed the El Paso County Vietnam Veterans Memorial.

Northwest of the Chelio Acosta Sports Center and Company E memorial is the Jimmy Ochoa Baseball Field (Figure 21). An examination of historic aerials indicates that a ballfield was present as early as 1955. The current ballfield has a metal shade structure over two sets of bleachers located behind the backstop. A third set of bleachers, uncovered, is located behind the home team bench. The entire ballfield is surrounded by a chain-link fence. There is outfield lighting but no scoreboard.

Jimmy Ochoa was a graduate of Bowie High School, played professional baseball with AAA Mexico City Tigres of Mexico, and was a member of the El Paso Baseball Hall of Fame. In addition to his baseball career, Ochoa was a decorated veteran of the Korean Conflict with two Bronze Stars and is buried at Fort Bliss National Cemetery.

The addition of the Yvan Rechy Gym and the entry between 1996 and 2000 significantly expanded the footprint of the resource and impacted the integrity of design and feeling.



Figure 14. 4321 Delta Drive (Acosta Sports Center), looking northwest.



Figure 15. 4321 Delta Drive (Acosta Sports Center), looking north.



Figure 16. 4321 Delta Drive (Acosta Sports Center), looking southwest.



Figure 17. 4321 Delta Drive (Acosta Sports Center) mural by Gabriel S. Gaytan, looking northwest.



Figure 18. 4321 Delta Drive (Acosta Sports Center) mural by Cesar Inostroza, looking northeast.



Figure 19. 4321 Delta Drive (Acosta Sports Center) World War II Company E memorial sculpture, looking northwest.



Figure 20. 4321 Delta Drive (Acosta Sports Center) World War II Company E memorial, looking southeast.



Figure 21. 4321 Delta Drive (Acosta Sports Center) ballfield, looking northwest.

EL PASO WATER INTERNATIONAL WATER QUALITY LAB

The El Paso Water International Water Quality Lab is a 27,000 ft.² brick building that consists of four laboratories (Figure 22). Through an examination of aerial photos, a construction date of 2005 was determined.

The El Paso Water International Water Quality Lab does not meet the significance or the age requirements for NRHP listing. It is not associated with important individuals or events and is not an outstanding example of a type, period, or method of construction or the work of a master. The El Paso Water International Water Quality Lab does not hold the potential for any future research. As the El Paso Water International Water Quality Lab is less than 50 years old, it was evaluated for NRHP eligibility under Criteria Consideration G, exceptional significance gained within the last 50 years. The El Paso Water International Water Quality Lab does not reach the threshold of exceptional significance under Criteria Consideration G and is recommended not eligible for listing in the NRHP.



Figure 22. El Paso Water International Water Quality Lab, looking southwest.

UNNAMED EL PASO WATER BUILDING

A newly constructed unnamed El Paso Water Building was located at the corner of Delta Drive and S Boone Street (Figure 23). Constructed of brick on a concrete slab foundation, the main entry is facing Delta Drive. Entry is through an extended-height glass entry. The main entry has a sloped roof while the remainder of the building exhibits a flat roof. Construction of the building was ongoing at the time of the survey.

The unnamed El Paso Water Building does not meet the significance or the age requirements for NRHP listing. It is not associated with important individuals or events and is not an outstanding example of a type, period, or method of construction or the work of a master. The unnamed El Paso Water Building does not hold the potential for any future research. As the unnamed El Paso Water Building is less than 50 years old, it was evaluated for NRHP eligibility under Criteria Consideration G, exceptional significance gained within the last 50 years. The unnamed El Paso Water Building does not reach the threshold of exceptional significance under Criteria Consideration G and is recommended not eligible for listing in the NRHP.



Figure 23. Unnamed El Paso Water Building, looking southeast.

EL PASO WATER SUPPORT BUILDING

The El Paso Water Support Building is located along Delta Drive on the west side of the Bridge of the Americas and along the boundary of the Chamizal National Memorial. Measuring approximately 42 ft. by 25 ft., the building is constructed of concrete block on a concrete slab foundation. There is a pedestrian entrance and a vehicular metal rollup door on the northern elevation. The roof is slightly sloped. Glass block windows are along the roof line on the eastern elevation (Figure 24). Through the examination of historic aerials, a construction date of between 1996 and 2003 was determined.

A shorter support building measuring approximately 27 ft. by 15 ft. is located adjacent to the southern façade of the primary building. Through an examination of historic aerials, the support building was constructed between 2006 and 2008.

Directly west of the primary and metal support building are concrete water treatment/support basins for reclaimed water used for irrigation. The basins are the oldest feature of this resource. Through an examination of historic aerials the basins were constructed prior to 1984 but after 1967. The resource is surrounded by a stone wall and access gate with chain link and barbed wire fencing around the electrical equipment within the complex along the Delta Drive entrance. The northern edge of the complex has a building-height stone wall with an equally tall chain link and barbed wire gate.



Figure 24. El Paso Water Support Building, looking southwest.

NEIGHBORHOOD SOUTH OF DELTA DRIVE

In the early 1940s, the international boundary between the Republic of Mexico and the United States bulged in a jagged line along the south edge of Paisano Drive in the vicinity of the current Area of Potential Effect recently surveyed for historic resources (Figure 25 and Table 3). This bulge, known as Cordova Island, was Mexican territory, although it was located on the north bank of the Rio Grande—a legacy of the frequent changes in the river’s course due to floods and a constant source of difficulty between the two nations since the international boundary was surveyed after their war concluded in 1849. In the early 1960s, the administrations of President Lyndon Baines Johnson and Presidente Adolfo López Mateos negotiated several key provisions to rectify this long-standing matter, namely: the Rio Grande would be redirected into a new concrete channel; an irrigation canal paralleling the river on the north bank would be relocated and covered over; a new four-lane highway on the Mexican side would be built over the old river bed; and a new border highway would be built on the American side to connect downtown El Paso to the communities in the southern part of the county. As work commenced on both sides of the border, one other outcome occurred in 1967, namely the “building [of] the ultra modern port of entry and customs complex at the Cordova Crossing,” the facility formally known as the Land Port of Entry Bridge of the Americas (Sonnichsen 1980: 68-69).

Two decades earlier, however, this portion of El Paso, about two miles east of City Hall, looked very different than it had appeared in the 1960s and later. In July 1943, when the Sanborn Insurance Company Maps for El Paso were amended to update changes to the built environment across the city, the graphic depiction of the portion consisting of the current Area of Potential Effect differed

in several notable ways from its current condition. Delta Street, which runs along the southern edge of the APE, had not yet been constructed. The three-block-long Bush Street would later be renamed Delta Street and extended west and east. Fresno Street would later be renamed Laredo Street, and the streets of Bush, Fresno, and Oak were projected to be built westward, ironically, into Cordova Island. While the location of the “El Paso County Live Stock Bldgs.” are mentioned, the buildings and structures of the El Paso water treatment plant are conspicuously absent, particularly the pump house building built by Robert E. McKee’s construction company that year. Washington Park is depicted, yet neither the Franklin Canal nor Dudley Field are included. Significantly, though, the Sanborn sheet reveals a sense of the extent of changes the current Area of Potential Effect has experienced in the decades between the 1940s and the 2020s (Sanborn Maps 1952: Sheet 0a).

Since the late 1960s, significant infrastructure projects have reduced the residential area bounded by Latta Street on the west, Oak Street on the south, South Boone Street on the east, and Paisano Drive on the north to a small remnant of its former character. As with other comparable low-income, ethnic neighborhoods in east and south El Paso in the decade after the conclusion of the Second World War, the arrival of new residents stressed the existing housing capacity and convinced the City’s decision-makers to allow extensive and rampant re-development in vulnerable neighborhoods with the intent to renew their character and enhance their attractiveness (Timmons 2004:298). Moreover, as El Paso’s population rebounded in the 1950s after its decline in the previous decade to more than double from nearly 130,500 residents to roughly 276,000 residents, housing demands became an increasing priority (Sonnichsen 1980:54–55). In the case of the subject neighborhood in the south-central portion of the Area of the Potential Effect, these stressors were compounded by the relative proximity to the US-Mexico border, the El Paso County Livestock Buildings, Washington Park, and the water treatment plant, each of which assumed and held a greater priority for city needs than the scattering of houses in this overlooked part of El Paso.

Recommendations

Change and impacts on this area occurred incrementally from the 1950s into the 1970s. The extensive work to construct new roadways caused the greatest transformation to this south-central neighborhood. Much of the earlier integrity of the neighborhood character has been lost, and the construction of several new residences and apartments in recent years has further negatively impacted any potential historic significance the neighborhood may possess. With the nearby proximity of the water treatment plant and the Cesar E. Chavez Border Highway / Loop 375, a sense of environmental injustice pervades the neighborhood.

Due to the lack of architectural integrity and fewer potentially contributing buildings in relation to non-contributing buildings, in addition to the adverse impacts on the neighborhood due to highway construction and the water treatment plant, this neighborhood lacks sufficient integrity to recommend designation.



Figure 25. Resources identified within the Neighborhood South of Delta Drive.

Table 3.
Resources within the Neighborhood South of Delta Drive

Resource Number	Address	Property Type	Construction Date	Eligibility Recommendation
-	3914 Delta Drive	Vacant	-	-
3	3918 Delta Drive	Residence	1954	Undetermined
4	3922 Delta Drive	Commercial	1971	Not Eligible
5	3930 Delta Drive	Substation	1993	Not Eligible
6	4032 Delta Drive	Residence	1989	Not Eligible
7	4034 Delta Drive	Residence	1946	Undetermined
8	4036 Delta Drive	Residence	1964	Not Eligible
-	4038 Delta Drive	Vacant Lot	-	-
77	3911 Laredo Avenue	Residence	2018 with a ca. 2021 secondary building	Not Eligible
78	3915 Laredo Avenue	Residence	1954	Undetermined
79	3921 Laredo Avenue	Residence	1964	Undetermined
80	3923 Laredo Avenue	Residence	1952 and 1984	Undetermined
81	3924 Laredo Avenue	Residence	1971 with 1981 addition	Undetermined
82	4001 Laredo Avenue	Apartment Building	2016	Not Eligible
83	4003 Laredo Avenue	Residence	1943	Not Eligible
84	4006 Laredo Avenue	Residence	1990	Not Eligible
85	4008 Laredo Avenue	Residence	Unknown	
86	4012 Laredo Avenue	Residence	1951	Undetermined
87	4019 Laredo Avenue, A	Residence	1964, 2018 and 2021	Undetermined
88	4019 Laredo Avenue, B	Residence	2019	Undetermined
89	4019 Laredo Avenue, C and D	Residence	1949 and 2021	Undetermined
90	4030 Laredo Avenue	Residence	1950	Undetermined
91	700–714 Martinez Street	Apartment Building	1960	Undetermined
92	800 S Martinez Street	Residence	1943	Undetermined
93	4001 Oak Court	Residence	Later modification of 4003 Oak Court and described under that resource	Undetermined
94	4003 Oak Court	Residence	1962	Undetermined
95	4004 Oak Court	Residence	1947	Undetermined
96	4005 Oak Court	Residence	1975	Undetermined
97	4006 Oak Court	Residence	1947	Undetermined
98	4007 Oak Court	Residence	1950	Undetermined
99	4019 Oak Court	Residence	1943	Undetermined

3918 Delta Drive (Residence)

Constructed in 1954, 3918 Delta Drive is a one-story residence (Figure 26) presumably constructed of concrete block with a split-level pitched roof covered with composition shingles; the front façade is divided with the front porch on the left side and the right side defined by a metal-frame picture window and a front-facing gable; the entry door is centered on the front façade with a picture window to its left; decorative metal supports uphold the roof covering the porch; the exterior is treated with a white stucco finish, and the front and west side of the property are almost entirely covered with concrete.



Figure 22. 3918 Delta Drive (Residence), looking south.

3922 Delta Drive (Commercial)

Constructed in 1971, 3922 Delta Drive is a one-story commercial building constructed of concrete block with a flat roof; its front façade features a flat awning protruding over the entry with two short stem walls with an aesthetic treatment to mimic stacked stone or river rock; an opening between the stem walls provides access into the covered entry area; a smoky-glass wall forms the entrance into the building, which is painted in a camouflage pattern (Figure 27).



Figure 27. 3922 Delta Drive, looking south.

3930 Delta Drive (Substation)

3930 Delta Drive is a utility substation consisting of a 200 ft.² rectangular building on a concrete slab foundation with a flat roof. Entry to the building is through a single metal door on the eastern façade. Two cell towers are located north of the building, and the parcel is surrounded by a tall chain link and barbed wire fence. The utility substation was constructed in 1993 (Figure 28).



Figure 28. 3930 Delta Drive (Substation), looking southwest.

4032 Delta Drive (Residence)

Constructed in 1989, 4032 Delta Drive is a one-story residence measuring 1,221 ft.² with a 264 ft² open porch. The improvements on the property are entirely obscured from view from the public right-of-way by a 10 ft. tall concrete block wall, metal fencing, and in-filled chain link fencing. In the absence of any capability to view the property, no further data can be recorded (Figure 29).



Figure 29. 4032 Delta Drive (Residence), looking southwest.

4034 Delta Drive (Residence)

Constructed in 1946, 4034 Delta Drive is a one-story residence with a low-angled, front-gabled roof with composition shingles; the residence is set back onto the parcel and partially obscured behind metal fencing, chain link fencing, a 6 ft. tall concrete block wall, and mature trees; the front façade features a covered porch with metal supports, but additional details could not be discerned from the public right-of-way (Figures 30 and 31).



Figure 30. 4034 Delta Drive (Residence), looking south.



Figure 31. 4034 Delta Drive (Residence) rear, looking north.

4036 Delta Drive (Residence)

Constructed in 1964, 4036 Delta Drive is a one-story vacant residence that appears to be constructed of concrete block with a wooden truss and front-gabled roof covered with composition shingles; several of the apertures for the windows and front door are either partially secured or open; the house is surrounded by a chain link fence and a vacant parcel on its east side. Stylistically, the abandoned house reflects a typical mid-1960s residential design (Figure 32).



Figure 32. 4036 Delta Drive (Residence), looking south.

3911 Laredo Avenue (Residence)

Constructed in 2018, 3911 Laredo Avenue is a one-story residence with a hipped roof and an addition at the rear, both of which were constructed in 2018 and 2021, respectively. Due to the highway embankment for the Cesar E. Chavez Border Highway/Loop 375, the portion of the lot fronting Laredo Avenue is inaccessible; thus, access to the house is through the alley. The house is a common residential design without distinction or significance (Figure 33).



Figure 33. 3911 Laredo Avenue (Residence), looking south. Note that only a portion of the resource was able to be photographed due to an aggressive loose dog.

3915 Laredo Avenue (Residence)

Constructed in 1954, 3915 Laredo Avenue is a one-story residence with a stucco exterior and a front-gabled roof with composition shingles; an open carport appears on the right side of the house with a flat roof and metal post supports; the front elevation features a door with a wrought-iron metal screen to the left and a picture window to the right; a low, concrete block wall and decorative wrought-iron fence encloses the front of the property. The house reflects mid-century domestic design common in the post-Second World War era (Figure 34).



Figure 34. 3915 Laredo Avenue (Residence), looking northwest.

3921 Laredo Avenue (Residence)

Constructed in 1964, 3921 Laredo Avenue is a one-story residence with stucco exterior walls and a slightly pitched front-gabled roof with composition shingles; the house is sited at the very back of the lot at the alley with a carport connected to the house on the right side; the front door is not within view from the public right-of-way, but several picture windows are visible; overall, the house reflects some of the characteristics of the popular Ranch-style homes prevalent in the United States (Figure 35).



Figure 35. 3921 Laredo Avenue (Residence), looking north.

3923 Laredo Avenue (Residence)

Constructed in 1952 with a 1984 addition, 3923 Laredo Avenue is a one-story residence consisting of an original block and an addition; the house is rectangular in plan with a flat roof; high side parapets toward the front define the roofline; the front elevation features a central front door and picture windows on either side; the right-side window opening has been modified to support an air-conditioning unit; the exterior walls are covered with stucco, and the east elevation features one window on the original block and one window on the addition; at the rear of the property is a homemade pergola adjacent to a small garden. Overall, the house reflects common features of vernacular residential design pervasive in El Paso in the latter part of the past century (Figures 36 and 37).



Figure 36. 3923 Laredo Avenue (Residence), looking northwest.



Figure 37. 3923 Laredo Avenue (Residence) rear, looking northwest.

3924 Laredo Avenue (Residence)

Constructed in 1971, 3924 Laredo Avenue is a one-story residence constructed of concrete block with a side-gabled roof covered with composition singles; the front door is offset toward the left side, while three windows appear in the main elevation; left of the front door is a large picture window, and the two smaller windows on the right end are identical in size; all three windows feature decorative wrought-iron grilles; an attached shed addition is located at the rear. The house embodies common design characteristics of a late-twentieth-century vernacular residence in El Paso (Figure 38).



Figure 38. 3924 Laredo Avenue (Residence), looking southwest.

4001 Laredo (Apartment Building)

Constructed in 2016, 4001 Laredo Avenue is a two-story apartment building consisting of eight dwelling units, presumably constructed of wood frame, plywood, lath, and stucco; roofs are side-gabled and shed with composition shingles; the front and back elevations feature an undulating pattern with recesses in between each top and bottom dwelling unit; fenestration consists of one-over-one sliding, vinyl-frame windows, and painted metal doors indicate each front entrance; on the south end of the apartment building is a covered entryway with a partially open porch (Figure 39).



Figure 39. 4001 Laredo Avenue (Apartment Building), looking northeast.

4003 Laredo Avenue (Residence)

Constructed in 1943, 4003 Laredo Avenue is a one-story dilapidated residence with a flat roof; it is located at the rear of the property in the northeast corner; a mature palo verde tree obscures the abandoned residence; to its left is a detached additional dwelling unit that also appears abandoned; debris is scattered about the property, and a 40 ft. long metal shipping container is placed inside the chain link fence perimeter (Figure 40).



Figure 40. 4003 Laredo Avenue (Residence), looking north.

4006 Laredo Avenue (Residence)

Constructed in 1990, 4006 Laredo Avenue is a two-story apartment building constructed of concrete block with a side-gabled roof covered with composition shingles; the building is set back toward the rear of the parcel away from Laredo Avenue; the north elevation features a fenestration pattern of A:B:A on each floor, with the windows on the outer sides larger slider windows than the smaller windows in the middle; the front door appears on the west elevation underneath the staircase to the upper story; the staircase is covered by a narrow roof with composition shingles; the exterior is painted white and the gable ends are a grayish blue (Figure 41).



Figure 41. 4006 Laredo Avenue (Residence), looking south.

4008 Laredo Avenue (Residence)

Constructed at an unknown date, 4008 Laredo Avenue is a one-story rectilinear structure constructed of concrete blocks with a front-gabled roof covered with composition shingles; the structure fronts the alley behind Laredo Avenue, and its south elevation features a metal roll-up door; the west elevation contains a short door and only one window, a six-over-six metal sash; chain link fence with barbed wire appears on either side of the structure; a wide eave extends over the metal roll-up door and is supported by a metal pole bracket (Figure 42).



Figure 42. 4008 Laredo Avenue (Residence), looking south.

4012 Laredo Avenue (Residence)

Constructed in 1951, 4012 Laredo Avenue is a one-story residence presumably constructed of brick with a cross-gabled roof covered with composition shingles; the front porch is located on the left side and is accessed by three concrete steps between two stone partitions capped with concrete; brick piers at the corners support the low-sloped roof with rafter tails; the right side of the front elevation features a one-over-one double window; the west elevation contains four deeply recessed vertical windows; the front door is perpendicular to the façade, and two one-over-one windows appear at the back of the porch; the exterior save for the porch is coated in a limewash or stucco to provide a smooth appearance; at the rear of the property toward the alley is a detached structure with a flat roof and parapet. The residence reflects a Bungalow-style inspired design similar to comparable brick bungalows that were built near the Five Points area in El Paso in the early 1920s (Figure 43).



Figure 43. 4012 Laredo Avenue (Residence), looking southeast.

4019 Laredo Avenue, Units A, B, C, and D (Residence)

Constructed in 1949 and 2021, 4019 Laredo Avenue is three separate houses on one property (Figure 44). The house on the west side was constructed in three phases: in 1964, 2018, and 2021; this residence is a one-story brick house with a cross-gabled roof with composition shingles; on the right side is an addition, presumably constructed of wood frame, with a front-gabled roof with composition shingles; the front door is centered on the brick portion and flanked by a vertical window on either side with metal grilles; rafter tails and scrollwork trim appear at the eaves. The house in the middle was constructed in 2019; it is one story with a front-gabled roof covered with composition shingles; the front door is slightly offset to the left and a three-over-four sliding window appears on each side. The house on the east side was constructed in 1949, and a comparable sized addition was constructed in 2021. The earlier portion is constructed of brick with a front-gabled roof with composition shingles and scrollwork trim; the front elevation features a window with a metal grille on the left and a door with a diamond-pattern screen on the right; the addition to the right of the brick house is identical to the house in the middle. Overall, each of these houses reflect common residential design attributes prevalent in El Paso.



Figure 44. 4019 Laredo Avenue (Residence), looking north. Note from left to right units A, B, C, and D.

4030 Laredo Avenue (Residence)

Constructed in 1950, 4030 Laredo Avenue is a one-story residence, presumably constructed of masonry block with a cross-gabled roof covered with composition shingles; the front elevation features a wide front porch with a front-gabled wing on either end; an enclosed addition on the left side of the front porch contains the front door, which is perpendicular to the elevation; a four-over-four metal sash window appears to the right of the front door; a similar window appears on the enclosure's east wall, and both feature decorative wrought-iron grilles; a flat roof with composition shingles covers the front porch, upheld by wrought-iron supports; a picket metal fence encloses a portion of the front yard facing South Boone Street; the two other windows on the front façade are aluminum frame with wrought-iron grilles; on the south elevation, a single door is covered by a wood-bracket awning covered with composition shingles; on the north side of the property is a one-story accessory structure with a front-gable roof covered with composition shingles and corrugated metal walls (Figures 45 and 46).



Figure 45. 4030 Laredo Avenue (Residence), looking west.



Figure 46. 4030 Laredo Avenue (Residence) rear, looking south.

700-714 S Martinez Street (Apartment Complex)

Constructed in 1960, 700–714 S Martinez Street is a two-story apartment building consisting of eight dwelling units constructed of concrete block with a flat roof and roof-top mechanical systems for heating and cooling; narrow vertical partitions extrude from the front façade to separate each dwelling unit; the fenestration pattern on the second story varies, but front doors are centered on each unit; different colors differentiate one dwelling unit from another; all parking spaces are located at the front of the building, and landscaping is limited to several palm trees and other vegetation. This apartment building reflects a vernacular design for a multi-unit, high-density dwelling (Figures 47 through 49).



Figure 47. 700–714 S Martinez Street (Apartment Complex), looking southeast.



Figure 48. 700–714 S Martinez Street (Apartment Complex), looking northeast.



Figure 49. 700–714 S Martinez Street (Apartment Complex), looking east.

800 S Martinez Street (Residence)

Constructed 1943, 800 S Martinez Street is a one-story residence constructed of brick with an accessory building on this parcel addressed off an unpaved stretch of S Martinez Street; the residence is set back toward the alley away from Laredo Avenue; a stone wall with wrought-iron insets and a wrought iron gate enclose the property along S Martinez Street and the alley on the south; the concrete walk toward the front entrance features a stone zuguan characteristic of a defining element of a Mexican hacienda; the floor plan is irregular and the front elevation from right to left (south to north) includes a turret-inspired portion capped with a pyramidal roof, a cross-gabled block with two small eyebrow dormers, and another block with a low-sloped roof; the entire roof system is covered with composition shingles, and all window apertures feature wrought-iron grilles. The El Paso Central Appraisal District records indicate the residence was constructed in 1943, but additional research will be required to verify that point (Figure 50).



Figure 50. 800 S Martinez Street (Residence), looking southeast.

4003 and 4001 Oak Court (Residence and Garage)

Constructed in 1962, 4003 Oak Court is a one-story residence (Figure 51) constructed of brick with a partial front-gabled roof and a side-gabled roof covered with composition shingles; the soffits throughout feature wood trim in an undulating pattern; the front door is centered, and to its left is a picture window encased in a diamond-pattern decorative grille; a smaller, similar window appears to the right of the front door; on the left side of the front façade are two separate garage doors, which suggests that the outer garage may have been an addition; a low, stone wall runs along the south and east façades; seven stone piers capped with sphere-shaped finials rise from the wall,

enclosing the front yard, which is covered in tile and concrete; a taller stone wall runs along the west and north façades, and at the rear of the property stands a detached brick garage with a flat roof (4001 Oak Court) that rises well above the height of the stone wall along the alley (Figure 52). A chain link fence curves along a portion of the west side of the property along the highway embankment; two additions besides the brick garage, while largely obscured from view from the public right-of-way, are visible from current aerial views.



Figure 51. 4003 Oak Court (Residence), looking northwest.



Figure 52. 4001 Oak Court (Garage) associated with 4003 Oak Court, looking southeast.

4004 Oak Court (Residence)

Constructed in 1947, 4004 Oak Court is a one-story residence with a front-gabled roof covered with composition shingles; the front gable is covered with wood slats, and the building appears to be constructed of brick; two windows on the front façade are visible from the public right-of-way, but the front door is obscured by partially in-filled chain link fence, a tall, corrugated metal gate at the driveway, and an open, metal pipe and corrugated car port. The Cesar E. Chavez Border Highway/Loop 375 runs along the west and the south of the property, and a chain link fence topped with concertina wire runs along the highway embankment diagonally along the rear of the property and the adjacent property to the east. Aerial views show that an addition at the rear not visible from the public right-of-way is obscured by an addition along the east façade. The house reflects the typical stylistic influences of vernacular domestic design common in El Paso in the immediate years after the Second World War (Figure 53).



Figure 53. 4004 Oak Court (Residence), looking southeast.

4005 Oak Court (Residence)

Constructed in 1975, 4005 Oak Court is a one-story residence constructed of brick with a front-gabled roof covered with composition shingles; the residence is rectangular and extends along much of the parcel's length; the front gable is covered with wood slats, and the eaves feature the identical decorative trim as appears on 4003 Oak Court; the front façade features a centered, single front door and two vertical windows to its left; all three include the same diamond-pattern grille as the adjacent house, and this window treatment is carried throughout the entire fenestration and door pattern along the other façades; an addition at the rear of the property is constructed of identical brick as the main house with the same decorative features as the residence; at the time of the residence's construction, the entire yard was covered with concrete; a stone wall runs along the rear property line (Figures 54 and 55).



Figure 54. 4005 Oak Court (Residence), looking northwest.



Figure 55. 4005 Oak Court (Residence) rear, looking southeast.

4006 Oak Court (Residence)

Constructed in 1947, 4006 Oak Court is a one-story rectilinear residence clad in vinyl siding with a front-gabled roof covered with composition shingles and narrow eaves; a flat-roof awning is supported by pipe metal posts and runs the length of the front façade; the front door is offset to the right with a side-by-side, vinyl frame window appears on the left of the front elevation; the east and west façades features three windows apiece that consist of four panes each and sloped window sills; an addition at the rear is clad in the identical vinyl siding. Loop 375/Cesar E. Chavez Border Highway runs directly behind this house, and South Boone Street, located on its east side, dead ends at the barrier created by the highway embankment (Figure 56).



Figure 53. 4006 Oak Court (Residence), looking southeast.

4007 Oak Court (Residence)

Constructed in 1950, 4007 Oak Court is a one-story 560 ft.², rectangular residence with a flat roof; the residence appears to be constructed with concrete blocks; the front door is offset toward the right side of the elevation; a large picture window with a metal grille and masonry sill appears to the left of the door, and a one-over-one window appears to the right; the west elevation features one window centered on the façade; viga tips extend beneath the swallow parapet on the front elevation; the construction reflects the Territorial style that was prevalent in New Mexico and the El Paso Valley from the mid-nineteenth century into the early twentieth century (Figure 57).



Figure 57. 4007 Oak Court (Residence), looking northeast.

4019 Oak Court (Residence)

Constructed in 1943, 4019 Oak Court is a one-story residence with a flat roof with a shallow parapet; in form, it is a rectilinear block with a concrete collar running the length of its base; the front door appears toward the right edge of the front elevation and features a decorative metal security door; two windows are on the front elevation, and two windows are on the east façade—none of them are identical in dimension; the two on the east façade feature metal grilles; the larger window on front elevation appears to be a fixed, vinyl frame window, while the smaller, vertical window features a diamond-pattern screen. This house suggests a muted mid-twentieth century interpretation of the Territorial style (Figure 58).



Figure 58. 4019 Oak Court (Residence), looking northwest.

3600 E PAISANO DRIVE (LAND PORT OF ENTRY)

The Land Port of Entry complex consists of multiple buildings and structures which were evaluated for NRHP eligibility. The following historic context is taken from McVarish and colleagues 2013. In addition to the context below an overall in-depth national context for land port of entries may also be found in McVarish and colleagues 2013.

The Bridge of the Americas is the newest crossing of the Rio Grande at El Paso. Forming a major connection between El Paso and Ciudad Juarez, the bridge spans the river extending between the formerly independent community in Mexico known as Zaragosa (now part of Ciudad Juarez) and a site on the Texas bank located toward the old town center of Ysleta, which lies about 9 mi. to the southeast (Ysleta was annexed by El Paso in 1955). The first bridge at this site was constructed in 1929. In 1938, a new bridge was erected—a bridge that stood until the 1980s and was known as either the Ysleta or Zaragosa Bridge (Hamilton 2012). The provisions of the Chamizal Treaty of 1963 resulted in redirection of the Rio Grande into a new channel and the national boundary was shifted northward by about 3,500 ft. at this location. The 1938 structure was located in Mexico from 1967 to the 1980s, and served to span a secondary channel. The present Bridge of the Americas was completed in 1967.

Cargo haulers and other travelers began crossing the Rio Grande at El Paso via ferry service at an early date. The role played by the settlement and river crossing at El Paso del Norte, as a vital link on the communication route between New Spain's capital in Mexico City and Santa Fe, indicates that regular ferry service was probably functioning by the mid-seventeenth century (Timmons

1990:14). As late as the 1880s, most traffic crossed the Rio Grande from El Paso into Mexico on a small flat-bottomed ferry boat. The ferry could operate only when the water level was sufficiently high.

After the Mexican Central Railroad bridge spanning the river was built in 1881, construction of additional bridges to cross the Rio Grande at El Paso was prompted by the development of the city's streetcar system. A group of local residents led by General Anson Mills obtained a charter for the El Paso Street Railway System and began service in 1882 using mule-drawn cars. To serve Juarez, Mexico, the first timber-framed Santa Fe Street Bridge was laid across the Rio Grande in 1889. In 1902, the mules were retired, and the streetcar system began to rely on electric cars (Timmons 1990:193; Texas Trolleys).

To aid streetcar traffic and to simplify travel to and from the two international cities, a second bridge was constructed circa 1902. The older bridge, the Santa Fe Street Bridge, was designated for travel to the US from Mexico, while the new Stanton Street Bridge was designated for travel to Mexico. This configuration led to occasional international incidents. For example, in 1912, US Army Lieutenant Benjamin W. Fields's men decided that instead of marching from the border post near Stanton Street to their new posting at Santa Fe Street, they would board the streetcar and ride around the loop. When they entered Mexico, border guards, certain that these men were the vanguard of an invading army, took them off the streetcar and detained them for questioning. Determining they posed no threat, they were allowed to continue around the loop. Fields himself was less fortunate and was arrested at Fort Bliss the following day (*Salt Lake City Telegram* 1912).

In the 1920s, the El Paso Electric Railway, i.e., the streetcar company, rebuilt the Santa Fe Street Bridge and the Stanton Street Bridge, replacing the original dilapidated timber-frame bridges with modern concrete and steel structures (*Dallas Morning News* 1923). These replacement bridges remained in use until the relocation of the US-Mexican border in the 1960s.

Prior to 1937, the El Paso Electric Railway Company assisted the Immigration and Naturalization Service (INS) by collecting a head tax of \$8 from certain aliens who entered the US. If they departed from the US in good order, the head tax was refunded. The private owners of both the Santa Fe and the Stanton Street Bridges collected tolls through the 1950s in accordance with federal legislation passed in the 1920s. In 1959, tolls on the Stanton Street Bridge (traveling south to Mexico) were ten cents for the car and driver, two cents for each additional passenger, and two cents for pedestrians. Because the Santa Fe Bridge permitted only northbound vehicles, toll collections in the US were limited to two cents for each pedestrian (Congressional Serial Set 1959:7).

In 1959, House Resolution 4538 and Senate Bill 922 were introduced in the US Congress, authorizing El Paso County, Texas, to construct, maintain, and operate a bridge across the Rio Grande at or near El Paso, a bridge that was estimated to carry three million vehicles in its first year after completion (US Senate 1959). Construction of the bridge was delayed in order not to endanger negotiations on a long-running border dispute between the two countries. In 1963, the Chamizal Treaty resolved this contention between the two nations with relocation of the Rio Grande.

The relocation of the Rio Grande necessitated construction of three new bridges on sites directly to the north of the old spans, with the replacement of the Ysleta or Zaragosa Bridge now christened the Bridge of the Americas. With new bridges came three ports of entry at the new border crossing locations. The new LPOEs required the purchase of land parcels and the construction of LPOE facilities. Monroe, Higgins, and Lantow provided architect-engineer services for all three of the

new US crossing stations, and the firm of R. E. McKee served as contractor for all three. The LPOE facility constructed in 1967 for the Bridge of the Americas was the largest of the three newly built El Paso stations, as it was the only one of the three specifically designed to handle border traffic moving in both directions. The parcel acquired was 26.8 ac. in extent. The facility contained four buildings, covering a total of 35,800 ft.² and three inspection canopies (*El Paso Herald Post 1967a*). The facility was dedicated in 1969. In 1992, according to TxDOT records, the LPOE underwent a program of renovation, although no official record has been found as to the exact nature of the improvements (TxDOT 2013). Comparison of the 1975 and 1994 editions of the United State Geological Survey (USGS) quadrangle indicates that Building A was considerably enlarged in size and that Building B was reduced by demolition of large sections of the building, including a long wing that extended to the east from the surviving portion of the building. In addition, a large building of complex shape was constructed that occupied a portion of the present site of Building D; apparently this building was subsequently removed in the rebuilding of the LPOE in 2009.

During 1996–1998, the Bridge of the Americas built in 1967 was replaced with a completely new structure. The present bridge actually consists of four spans. Two of the spans have two lanes each for commercial trucks, while the other two have four lanes each for passenger vehicles. Two of the spans are dedicated for northbound vehicles, while two are dedicated for southbound vehicles. As an element in the reconstruction of the crossing, the import lot at the LPOE was expanded in size (TxDOT 2013).

Further changes were made to the facility in 2004. Additional vehicular lanes were added, and the Head House was relocated. The year 2009 witnessed an extensive redesign and rebuilding of the Bridge of the Americas LPOE. The two Administration buildings were enlarged and remodeled, and the remaining buildings were replaced with a set of new buildings and structures, including an Administration for Cargo building, two Inspection Canopies, a Head House, a Remote Video Surveillance System (RVSS) Tower, a Vehicle and Cargo Inspection System (VACIS) facility, and three Texas Alcoholic Beverage Commission (TABC) booths.

The Bridge of the Americas LPOE is one of three LPOEs that were built together in El Paso in 1967 to provide new border crossing stations due to the concurrent rechanneling of the Rio Grande and the consequent relocation of the international boundary. This historical association with a locally important event in the history of the boundary confers potential local level historic significance for the three LPOEs. In order to meet the standard of integrity necessary to manifest this historic significance and thus be eligible for listing in the NRHP, an LPOE building or structure would need to have been built in 1967 as an element in the original LPOE complex, to embody its essential original configuration, and to present original architectural characteristics such as roof shape, walling material, fenestration, and detail.

The buildings and structures surveyed and evaluated for NRHP eligibility at Bridge of the Americas LPOE are summarized in Figure 59 and Table 4.



Figure 59. Resources identified within the LPOE.

Table 4.
Resources within the LPOE

Resource Number	Address	Property Type	Construction Date	Eligibility Recommendation
114	Bridge of the Americas LPOE	Administration, Building A	1967	Not Eligible ¹
105	Bridge of the Americas LPOE	Administration, Building B	1967	Not Eligible ¹
119 and 120	Bridge of the Americas LPOE	Administration for Cargo and Cargo Dock, Building D	Between 1991 and 1996	Not Eligible under Criteria Consideration G ¹
118	Bridge of the Americas LPOE	Southbound Inspection Canopy	2009	Not Eligible under Criteria Consideration G ¹
103 and 104	Bridge of the Americas LPOE	Primary/Secondary Inspection Canopy, Building K	Originally constructed 1969; 2009	Not Eligible under Criteria Consideration G ¹
107	Bridge of the Americas LPOE	Truck Exit Booths (2), Building S	2009	Not Eligible under Criteria Consideration G ¹
115	Bridge of the Americas LPOE	Head House, Building C	2009	Not Eligible under Criteria Consideration G ¹
	Bridge of the Americas LPOE	RVSS Tower	2009	Not Eligible under Criteria Consideration G ¹
108 and 109	Bridge of the Americas LPOE	VACIS and Office Building	2009	Not Eligible under Criteria Consideration G ¹
116 and 117	Bridge of the Americas LPOE	TAC Booths	2009	Not Eligible under Criteria Consideration G ¹
106	Bridge of the Americas LPOE	Inbound Commercial Primary Inspection Canopy and Booths and Empty Truck Canopy		Not Eligible under Criteria Consideration G
110	Bridge of the Americas LPOE	FMCSA Inspection Canopy	2018	Not Eligible under Criteria Consideration G
111	Bridge of the Americas LPOE	FMCSA Administration Building	2017	Not Eligible under Criteria Consideration G
112	Bridge of the Americas LPOE	Eagle Sculpture	1996	Not Eligible under Criteria Consideration G
113	Bridge of the Americas LPOE	Lion Sculpture	1969	Not Eligible

Building A (Administration)

The following building description is taken from McVarish and colleagues 2013. The Administration Building (Building A) was constructed in 1967 (although dedicated in 1969). Comparison of the various editions of the USGS quadrangle since 1967 indicates that this building was considerably enlarged sometime between 1975 and 1994. According to US Customs and Border Protection (CBP) personnel, space in the building is shared by CBP with the Department of the Interior and the Department of Agriculture. The CBP-controlled areas of the building include a pedestrian processing area similar to that at Paseo del Norte LPOE, a permit waiting area, a secured area, a laboratory, and offices for the field operators and port director.

The west elevation of Building A adjoins the Primary Inspection Canopy. This elevation features a veranda formed by the overhanging roof eaves and fascia. This overhang is supported by columns with flaring capitals similar to those used in the inspection canopy. The veranda shelters a narrow walkway, separated from the traffic lanes by steel mesh panels. The west elevation walls consist primarily of single-light, oblong, tinted glass windows set in steel frames.

The north end of the west elevation of Building A lacks the mesh panels separating the walkway from traffic lanes. The wall is largely glass with knee-wall lights set in steel surrounds surmounted by oblong lights, also set in steel surrounds. Several steel-framed glass doors are placed in this section of wall and are flanked by narrow, oblong, single-light sidelights. The extreme north end of the building is lower in height and set back from the plane of the remainder of the building. It, too, is fenestrated by ribbons of oblong, single-light windows set in steel surrounds.

Building A's north elevation consists of the projecting extension added to the main block. It contains the main entrance for the other tenants of the building. The entrance for the Department of the Interior on the building's northwestern end consists of a two-leaf, metal-framed door beneath a single-light transom. The remainder of the west end of the north wall is fenestrated with a ribbon of single-light, reflecting glass windows set in metal frames. Near the center of the north wall, the projecting portion is marked by a perpendicular wall, also fenestrated with single-light, metal-framed, fixed windows.

The area adjoining the north wall of Building A is enclosed with a concrete wall sheathed in stone slab veneer and topped with razor wire. A locked gate provides access to the interior. The north end of Building A is largely sheathed in buff brick, with steel-framed, oblong, single-light, glass windows near the center of the wall.

Another entrance to the building is in the northeastern corner of the building, which is accessed by glass entry doors flanked by glass panes and transom. A courtyard extends in front of the entrance.

The south end of the main block retains the recessed wall plane of the west elevation. Pilasters with flared capitals echo the structural members of the veranda. Three steel-framed glass doors are placed at the west end of the wall. These doors are surmounted by oblong transom lights, while the remainder of the wall has fixed knee-wall windows surmounted by oblong, plate glass windows, each set in a steel frame.

A low concrete-block building with a projecting fascia projects from the east end of the south wall; it contains public bathrooms. The eastern portion of the south wall is devoted to service spaces. The

varying wall heights reflect interior usage of space. Near the center of the wall are two-leaf, hollow-core steel doors surmounted by a large, louvered metal vent panel.

The building's east elevation contains a walled-in area enclosing the incinerator at its northern end, followed by the entry courtyard. Two sets of double-leaf metal service doors are in the eastern elevation of Building A. The incinerator enclosure is appended to the east end of the south wall of Building A. The enclosure consists of patterned concrete blocks that form an open mesh pattern.

A dedication plaque dated 1969 is mounted on the building. A guard booth rises from the southwest section of the roof of the building.

The Administration Building A (BU No. TX0951) is one of two remaining elements of the original 1967 LPOE complex that is directly associated with the relocation of the Rio Grande and the construction of three new LPOEs in El Paso that took place at that time. Although Building A is more than 45 years of age, the building was extensively altered at some date between 1975 and 1994, as known from field survey and from historic aerial views and USGS mapping. The building, therefore, lacks the integrity of design, materials, and workmanship necessary to manifest the historic significance conferred by its association with the 1967 international boundary relocation. It is not an outstanding example of a type, period, or method of construction or the work of a master. It does not hold the potential for any future research. It is recommended not eligible for listing in the NRHP.

The 2023 survey of Building A (Figure 60) did not result in any additional findings that would alter the 2013 survey results and recommendations.



Figure 40. 3600 E Paisano Drive (Building A Administration Building), looking northwest.

Building B (Administration)

The following building description is taken from McVarish and colleagues 2013. Constructed in 1967, Building B is a single-story, flat-roofed building, generally rectangular in footprint and sheathed in buff brick veneer. Comparison of the various editions of the USGS quadrangle since 1967 indicates that this building was greatly altered at some date from 1975 to 1994, being reduced in size and having a large wing taken down. The east elevation has two entrances. The main entrance consists of a two-leaf, metal-framed entrance with glass doors with a narrow transom flanked by three pairs of steel-framed, single-light windows. This entry is fronted with a wide stoop, reached by flanking flights of concrete steps. Further to the north, a second, raised concrete stoop with metal-pipe railing provides access to a single-light, steel panel door, as well as a vented, two-leaf, steel panel doorway. The southern end has two double-hung windows. The elevation's northern end has a panel of six single-light, tinted glass, metal-framed windows and a group of three metal-framed tinted glass windows.

The north wall has a single entry that is accessed by a ramp. There are no windows on this elevation.

The south end of the west elevation of Building B has a mixture of original, two-over-two, double-hung, metal-framed windows and single-light, fixed, tinted glass windows. A slightly raised entry with a hollow-core steel door is sheltered by a vestibule with a mesh-patterned concrete outer wall. The north end has no windows. Building B's southern elevation is partially open to a small landscaped yard leading to a parking lot, while the other portion is fronted by a small yard enclosed within a wall. Two windows with metal bars punctuate the southern elevation.

Because of security concerns, access to a significant portion of the building interior was not permitted. CBP staff indicated that half the space in the building is used for administrative offices while the other half is used for security. The portion of Building B that was accessed showed that the interior of Building B has a hallway along its east side with two-part, steel-framed, full-height windows overlooking a veranda. Also in the east wall are two-leaf, metal-framed glass doors. Interior spaces are largely defined by gypsum board partitions. Floors are tiled, and the ceiling is lined with acoustic tile with recessed fluorescent or energy-efficient light fixtures.

The Administration Building B (BU No. TX0952) is one of two remaining elements of the original 1967 LPOE complex that may be directly associated with the relocation of the Rio Grande and the construction of three new LPOEs in El Paso that took place at that time, having been constructed shortly after the initial border relocation. Although Building B is more than 45 years of age, it was extensively altered at some date between 1975 and 1994, as known from field survey and from historic aerial views and USGS mapping. The building, therefore, lacks the integrity of design, materials, and workmanship necessary to manifest the historic significance conferred by its association with the relocation of the international boundary in 1967. It is not an outstanding example of a type, period, or method of construction or the work of a master. It does not hold the potential for any future research. It is recommended not eligible for listing in the NRHP.

The 2023 survey of Building B (Figure 61) did not result in any additional findings that would alter the 2013 survey results and recommendations.



Figure 51. 3600 E Paisano Drive (Building B Administration Building), looking southwest.

Building C (Head House)

The following building description is taken from McVarish and colleagues 2013. The Head House adjoins the north end of the Primary/Secondary Inspection Canopy (TX0957). Its south façade is divided into five symmetrical bays by massive half-engaged piers covered in brick veneer. The lower quarter of each pier is sheathed in gray brick, while the upper portion is sheathed in beige brick interrupted by a concrete belt course at the base of the signboard and terminating with concrete coping. The west end bay of the south façade is blank. The second bay contains a steel-framed glass door with a single-light window set at the east end of an irregular grid of nine steel-framed windows. The door itself is surmounted by a single-light transom.

The central bay contains 12 lights, with large lights above and smaller lights below. All are set within steel frames. The fourth bay duplicates the fenestration of the second bay, while the far eastern bay has a hollow-core steel door placed in a west-end recess and a set of four steel-framed windows, oblong bottom windows, and square upper windows. The end bays have their upper wall sheathed in beige brick, while the three central bays have their upper walls sheathed in concrete panels. Individual letters in the central bay identify the complex as the Bridge of the Americas/Border Station. Concrete bollards set in a shallow arc separate the Head House from passing traffic.

The ceiling of the open interior dismantling area is marked by longitudinal I-beams. Between the I-beams are shallow arched steel truss members with lights mounted to the bottom chord of every other truss.

These trusses support a shallowly arched roof deck. The dismantling area has paired locked vehicle gates at the east and west end, a storage area in its southwest corner, and a freestanding, steel-framed canopy near its south end. The north bay of the canopy is supported by massive steel, tapered angle brackets mounted to concrete.

The east elevation of the dismantling yard of the Head House has a stepped buff brick wall with a central ribbed steel security barrier that rises from the brown brick belt course. The front canopy with its sheet metal fascia is marked “3600” with individual numerals.

The east elevation of the Head House has two sets of slit windows in the wall, a portion of which has been partially enclosed with plywood panels. The windowsills are at the level of a brown brick belt course, while the window lintels are at the lower surface of a concrete belt course. The north end of the east wall rises only to the height of the concrete belt course. The remaining portion of the wall is sheathed in buff brick.

The Head House (Building C; BU No. TX0961) does not meet the significance or the age requirements for NRHP listing. It is not associated with important individuals or events and is not an outstanding example of a type, period, or method of construction or the work of a master. It does not hold the potential for any future research. The Head House (Building C; BU No. TX0961) is less than 50 years old and was evaluated for NRHP eligibility under Criteria Consideration G, exceptional significance gained within the last 50 years. The Head House (Building C; BU No. TX0961) does not reach the threshold of exceptional significance under Criteria Consideration G and is recommended not eligible for listing in the NRHP.

The 2023 survey of the Head House (Figure 62) did not result in any additional findings that would alter the 2013 survey results and recommendations.



Figure 62. 3600 E Paisano Drive (Building C Head House and TAC Booths), looking southwest.

Southbound Inspection Canopy

The following building description is taken from McVarish and colleagues 2013. Constructed in 2009, the Southbound Inspection Canopy adjoins Building A. It consists of two canopies of differing heights (the taller having 16 ft., 6 in. clearance) and ages (Figure 27). The lower canopy on the west, which contains parking for CBP vehicles and an inspection office set on a raised concrete platform, has a concrete pedestrian ramp that extends alongside the roadway to the west side of the canopy. This ramp is bounded by metal pipe railings set into raised concrete curbing. The western section of the lower canopy is supported by concrete box posts, square in cross section, that rise to concrete beams, while the eastern section has battered posts similar to those used in the taller canopy. The fascia is constructed of concrete panels set in a metal grid. This canopy does not accommodate vehicular traffic. A freestanding structure with concrete panel walls and single-light, tinted glass windows occupies much of the interior space of the lower canopy.

The taller canopy, used for vehicular traffic, is supported by battered columns, square in section, with outward flaring capitals. As with the lower canopy, its fascia is constructed of concrete panels set in a metal framework. The vehicular canopy has four traffic lanes, each served by inspection booths. The traffic lanes are delineated by raised concrete islands, steel bollards, and a variety of electronic equipment. The inspection booths, centered beneath the canopy, have single-light steel doors placed in their narrow north-end wall, another door in the traffic-side wall, and steel-framed, single-light windows in the same wall. The booths are surmounted by enclosures for mechanical equipment that rise to the ceiling of the canopy. The corrugated roof is supported by a grid of steel I-beams.

The Southbound Inspection Canopy (BU No. TX0955) does not meet the significance or the age requirements for NRHP listing. It is not associated with important individuals or events and is not an outstanding example of a type, period, or method of construction or the work of a master. It does not hold the potential for any future research. Structure BU No. TX0955 is less than 50 years old and was evaluated for NRHP eligibility under Criteria Consideration G, exceptional significance gained within the last 50 years. Structure BU No. TX0955 does not reach the threshold of exceptional significance under Criteria Consideration G and is recommended not eligible for listing in the NRHP.

The 2023 survey of the Southbound Inspection Canopy (Figures 63 and 64) did not result in any additional findings that would alter the 2013 survey results and recommendations.



Figure 73. 3600 E Paisano Drive (Southbound Inspection Canopy), looking northwest.



Figure 84. 3600 E Paisano Drive (Southbound Inspection Canopy), looking southeast.

Building D (Cargo Building and Cargo Building Dock)

The following building description is taken from McVarish and colleagues 2013. Constructed between 1991 and 1996, Building D is located at the junction of two perpendicular docks used for inspecting cargo. It is roughly trapezoidal in shape, with the main entry reached by steps extending upward to a clipped corner. The main entry contains recessed, paired, metal-framed glass doors set within a plate glass surround. The lower walls of Building D are constructed of smooth-faced, white concrete block and are topped by a belt course consisting of four courses of rusticated gray concrete block. The upper walls are smooth-faced, white concrete block. The walls are crowned with a wide, vertically ribbed metal fascia that holds a signboard over the main entry. The two side walls of the administrative building feature central recessed window wells, fenestrated with ribbons of single-light, steel-framed, tinted glass windows. The roof of the building is flat.

As noted, the building adjoins two perpendicular docks used for cargo inspection. One dock has an east–west orientation, and the other dock has a north–south orientation. These long, rectangular docks are raised on concrete platforms to accommodate the heights of trailers and have open bays defined by steel posts that are square in cross section. The corrugated metal canopies are supported by steel beams. Concrete ramps with metal pipe railings provide pedestrian access on the inner side of the docks. Under the west end of the east–west oriented dock is office and lab space for USDA use. Recessed beneath the north side of the east–west dock is a prefabricated structure, sheathed in corrugated metal sheet, used as a dock office. Each of the dock bays is designated by a number set in the fascia. The presence of numbers in the fascia above the office indicates that the office is a

later, probably temporary, addition. Each of the docks has rubberized bumpers protecting the dock edge. A truck scale is accessed by a concrete ramp at the south end of one of the docks.

The Administration for Cargo Building (Building D; BU No. TX0954) does not meet the significance or the age requirements for NRHP listing. It is not associated with important individuals or events and is not an outstanding example of a type, period, or method of construction or the work of a master. It does not hold the potential for any future research. Building D (BU No. TX0954) is less than 50 years old and was evaluated for NRHP eligibility under Criteria Consideration G, exceptional significance gained within the last 50 years. Building D (BU No. TX0954) does not reach the threshold of exceptional significance under Criteria Consideration G and is recommended not eligible for listing in the NRHP.

The 2023 survey of the Administration for Cargo Building (Figure 65) and Dock (Figure 66) did not result in any additional findings that would alter the 2013 survey results and recommendations.



Figure 95. 3600 E Paisano Drive (Building D Cargo Building), looking southwest.



Figure 106. 3600 E Paisano Drive (Building D Cargo Building Dock), looking northwest.

Building K (Primary/Secondary Inspection Canopy)

The following building description is taken from McVarish and colleagues 2013. The Primary Inspection Canopy adjoins the west elevation of Building A. Constructed in 1969, this canopy was renovated in 2009. The south approach to the Primary Canopy is defined by a series of islands with concrete curbing, gravel surfaces, and steel bollards sunk into the gravel.

The canopy itself is supported by columns with flared capitals similar to those used in the secondary canopy. The south fascia is sheathed in brushed aluminum with light-emitting diode (LED) signs indicating the status of travel lanes. A central raised signboard has an LED ticker message. The booth, centered beneath the canopy, has a single-end bay with a single-light steel door, and a row of single-light windows facing traffic. The center of the canopy contains the inspection office for the canopy.

The Secondary Inspection Canopy is used to further inspect the vehicles after they have passed through the Primary Inspection area. They are either x-rayed or scanned under the Secondary Canopy.

The Primary/Secondary Inspection Canopy (BU No. TX0957) does not meet the significance or the age requirements for NRHP listing. It is not associated with important individuals or events and is not an outstanding example of a type, period, or method of construction or the work of a master. It does not hold the potential for any future research. Structure BU No. TX0957 is less than 50 years old and was evaluated for NRHP eligibility under Criteria Consideration G, exceptional

significance gained within the last 50 years. Structure BU No. TX0957 does not reach the threshold of exceptional significance under Criteria Consideration G and is recommended not eligible for listing in the NRHP. Although it should be reevaluated by 2019, it is unlikely that it will have achieved significance by that time.

The 2023 survey of the Primary/Secondary Inspection Canopy (Figures 67 through 70) did not result in any additional findings that would alter the 2013 survey results and recommendations.



Figure 117. 3600 E Paisano Drive (Building K Primary/Secondary Inspection Canopy), south elevation of Primary Inspection Canopy (on the right), looking north.



Figure 128. 3600 E Paisano Drive (Building K Primary/Secondary Inspection Canopy), Primary Inspection Canopy booth, looking southwest.



Figure 139. 3600 E Paisano Drive (Building K Primary/Secondary Inspection Canopy), Secondary Inspection Canopy.



Figure 70. 3600 E Paisano Drive (Building K Primary/Secondary Inspection Canopy), Secondary Inspection Canopy.

Vehicle and Cargo Inspection System (VACIS) and Office Building

The following building description is taken from McVarish and colleagues 2013. VACIS, developed by SAIC and installed at Bridge of the Americas LPOE in 2009, is a gamma-ray-based inspection system that helps trained operators see the contents of closed vehicles and containers, assisting them in the interception of weapons, contraband, and other items of interest as well as in the verification of shipping manifests (SAIC 2013).

The west elevation of the VACIS Building has a recessed central section with projecting end sections. The inner sides of the end sections have entrances sheltered by shed-roof aluminum canopies. A wider aluminum canopy is placed off-center in the central block. The openings are hidden behind a temporary board fence. The south elevation features a tall steel commercial vehicle entry door at the top of a concrete ramp. This door is placed off-center on the wall, and the concrete wall is crowned by an open, shallow gable roof. The east wall of the building is blank except for metal downspouts anchored to the concrete. The south wall of the building has a roll-down steel door in its east entry bay, sheltered by an angled canopy. The vehicle door sill is at ground level on the south side.

A temporary, shallow-pitched, gable-roofed modular building sheathed in vertically ribbed sheet metal is placed on the south side of the VACIS Building. A central north entry is sheltered by a shed canopy. This building, which serves as an office for the VACIS, has a ramp and two-leaf doors on its south gable end.

The VACIS Building and VACIS Office Building (BU No. TX15228) do not meet the significance or the age requirements for NRHP listing. They are not associated with important individuals or events and are not outstanding examples of a type, period, or method of construction or the work of a master. They do not hold the potential for any future research. The VACIS Building and associated office building (BU No. TX15228) are less than 50 years old and were evaluated for NRHP eligibility under Criteria Consideration G, exceptional significance gained within the last 50 years. The VACIS Building and associated office building (BU No. TX15228) do not reach the threshold of exceptional significance under Criteria Consideration G and are recommended not eligible for listing in the NRHP.

The 2023 survey of the VACIS Building and VACIS Office Building (Figures 71 and 72) did not result in any additional findings that would alter the 2013 survey results and recommendations.



Figure 71. 3600 E Paisano Drive (VACIS), looking southeast.



Figure 72. 3600 E Paisano Drive (Office Building for VACIS), note VACIS in background, looking northeast.

Building S (Truck Exit Booths)

The following building description is taken from McVarish and colleagues 2013. Two Truck Exit Booths are located in the southeast corner of the facility property. The northern Truck Exit Booth consists of a shallow gable-roofed, steel-framed open canopy supported by six metal columns, square in cross section, with three on each side. Its construction date is not known, but it may date to the initial construction of the complex in 1967.

The northern Truck Exit Booth has a small raised inspector's booth located adjacent to the center of the north side of the building. This booth, clad in sheet steel, has three steel-framed windows in its north wall and a single window in its east wall. The booth is placed behind a concrete barrier. A set of concrete steps fitted with a metal pipe railing rises to the east side of the booth. The shallow gable-roofed canopy is supported by three equally spaced steel frames, which support longitudinal beams. The east bay of the booth is reinforced by guy wires placed in a sideways "X" pattern.

The southern Truck Exit Booth lacks a canopy. It consists simply of a small, steel-clad, flat-roofed building set on a platform of poured concrete. Flat parapets partially obscure a rooftop air conditioning unit. On the side facing traffic, the booth has three windows, each in steel frames. A hollow-core steel door with a single-light window is placed in the narrow south elevation of the booth. Steel bollards protect the outer corners of the platform, and traffic cones are used to route the traffic.

The Truck Exit Booths (Building S; BU No. TX0958) do not meet the significance or the age requirements for NRHP listing. They are not associated with important individuals or events and are not outstanding examples of a type, period, or method of construction or the work of a master. They do not hold the potential for any future research. The Truck Exit Booths (Building S; BU No. TX0958) are less than 50 years old and were evaluated for NRHP eligibility under Criteria Consideration G, exceptional significance gained within the last 50 years. The Truck Exit Booths (Building S; BU No. TX0958) do not reach the threshold of exceptional significance under Criteria Consideration G and are recommended not eligible for listing in the NRHP.

The 2023 survey of the Truck Exit Booths (Figure 73) did not result in any additional findings that would alter the 2013 survey results and recommendations.



Figure 73. 3600 E Paisano Drive (Truck Exit Booth), northern booth on the left and southern booth on the right, looking southwest.

Texas Alcoholic Beverage Commission (TABC) Booths

The following building description is taken from McVarish and colleagues 2013. The dates of construction of the booths are uncertain, but based upon aerial photographs, they were all built since 1984.

A one-story, one-bay TABC booth is located to the north of Building A. Flanked on both sides by the security wall, the building appears to project from the wall. The building is sheathed in running bond beige brick. The south wall contains the main entrance and has a single-light, metal-framed glass door with a single-light, oblong-shaped sidelight and a single-light transom. The west façade features two-light, sliding, metal-framed windows set beneath a concrete lintel and a slightly projecting metal counter supported by brackets. The west roof eaves of the shed roof project from the wall, forming a canopy. The north elevation has a metal-framed glass door with a single-light, oblong-shaped sidelight and a single-light transom.

Two vehicular TABC booths are placed near the northeast and northwest corners of the Head House. The two booth buildings are similar in design. Each building sits on a concrete slab, and its walls are sheathed in beige brick. Similar to the TABC booth sited by Building A, they have deep overhanging eaves hung with fluorescent light fixtures and metal sheet fascia/signboards.

The eastern TABC booth has an east wall pierced by paired sliding, single-light, steel-framed windows in the south half and paired sliding, metal-frame glass doors in the north half. The south

wall has a door placed in a shallow central recess and a fixed single-light, steel-framed window at its east end. The north wall has paired corner, sliding, steel-framed windows, while the rear (west) wall is blank.

The western TABC booth has an off-center, single-light, steel-framed window on the east wall. The north wall has a single, steel-framed window and paired sliding, steel-framed single-light windows. Its east wall features paired, sliding, steel-framed glass doors in the northern half and paired sliding, steel-framed, single-light windows in the southern half. The south side of the booth has an east corner window, a slightly recessed, single-light, hollow-core steel door in the center of the wall, and a fixed single-light, steel-framed window at its east end.

The three TABC Booths (not numbered) do not meet the significance or the age requirements for NRHP listing. They are not associated with important individuals or events and are not outstanding examples of a type, period, or method of construction or the work of a master. They do not hold the potential for any future research. The three TABC Booths (not numbered) are less than 50 years old and were evaluated for NRHP eligibility under Criteria Consideration G, exceptional significance gained within the last 50 years. The three TABC Booths do not reach the threshold of exceptional significance under Criteria Consideration G and are recommended not eligible for listing in the NRHP.

The 2023 survey of the TABC Booths (see Figures 62 and 74) did not result in any additional findings that would alter the 2013 survey results and recommendations.



Figure 74. 3600 E Paisano Drive (TABC Booth), Pedestrian TABC Booth, looking northeast.

Remote Video Surveillance System (RVSS) Tower

The RVSS Tower is a steel antenna tower stabilized by guy wires and anchored to a concrete slab base. The RVSS Tower was constructed in 2009. Located at the southeast corner of the tower is a small rectangular portable support building with a flat roof. Entry is through a single metal door on the eastern façade. There are no windows (Figure 75).

The RVSS Tower does not meet the significance or the age requirements for NRHP listing. It is not associated with important individuals or events and is not an outstanding example of a type, period, or method of construction or the work of a master. It does not hold the potential for any future research. The RVSS Tower is less than 50 years old and was evaluated for NRHP eligibility under Criteria Consideration G, exceptional significance gained within the last 50 years. The RVSS Tower does not reach the threshold of exceptional significance under Criteria Consideration G and is recommended not eligible for listing in the NRHP.

The resource was previously evaluated by McVarish and colleagues 2013. The 2023 survey of the RVSS Tower did not result in any additional findings that would alter the 2013 survey results and recommendations.



Figure 75. 3600 E Paisano Drive (RVSS Tower), looking west.

Inbound Commercial Primary Inspection Canopy with Booth and Empty Truck Canopy

The Inbound Commercial Primary Inspection Canopy with Booth and Empty Truck Canopy consists of three components (Figure 76). The Inbound Commercial Primary Inspection Canopy is

a rectangular corrugated metal canopy supported by 12 steel beams, with six on each side. It measures approximately 155 ft. by 30 ft. Concrete lane walls divide the various commercial truck lanes. The canopy is oriented approximately north to south.

The Empty Truck Canopy is a corrugated metal canopy supported by six steel beams on concrete footings, square in cross sections, with three on each side. The canopy is oriented approximately west to east and measures approximately 90 ft. by 57 ft. The Empty Truck Canopy is positioned along the southern portion of the Inbound Commercial Primary Inspection Canopy and is slightly taller in height.

The Booth is the newest component of the resource. It was added in 2020 and is a single-story metal building located adjacent to the Inbound Commercial Primary Inspection Canopy at the northeast corner. The Booth has steel-framed windows on all façades. The building is also surrounded by yellow traffic bollards with a single band of reflective tape around the top.

The Inbound Commercial Primary Inspection Canopy with Booth and Empty Truck Canopy does not meet the significance or the age requirements for NRHP listing. It is not associated with important individuals or events and is not an outstanding example of a type, period, or method of construction or the work of a master. It does not hold the potential for any future research. The Inbound Commercial Primary Inspection Canopy with Booth and Empty Truck Canopy is less than 50 years old and was evaluated for NRHP eligibility under Criteria Consideration G, exceptional significance gained within the last 50 years. The Inbound Commercial Primary Inspection Canopy with Booth and Empty Truck Canopy does not reach the threshold of exceptional significance under Criteria Consideration G and is recommended not eligible for listing in the NRHP.



Figure 714. 3600 E Paisano Drive (Inbound Commercial Primary Inspection Canopy with Booth and Empty Truck Canopy), Empty Truck Canopy (left), Inbound Commercial Primary Inspection Canopy (right) and Booth (foreground), looking south.

FMCSA Inspection Canopy

Construction of the Federal Motor Carrier Safety Administration (FMCSA) Inspection Canopy began in 2017 and was completed in 2018. The canopy consists of a gable-roofed, steel-framed open canopy supported by eight metal columns on concrete footings, square in cross sections, with four on each side (Figure 77).

The FMCSA Inspection Canopy does not meet the significance or the age requirements for NRHP listing. It is not associated with important individuals or events and is not an outstanding example of a type, period, or method of construction or the work of a master. It does not hold the potential for any future research. The FMCSA Inspection Canopy is less than 50 years old and was evaluated for NRHP eligibility under Criteria Consideration G, exceptional significance gained within the last 50 years. The FMCSA Inspection Canopy does not reach the threshold of exceptional significance under Criteria Consideration G and is recommended not eligible for listing in the NRHP.



Figure 77. 3600 E Paisano Drive (FMCSA Inspection Canopy), looking northwest.

FMCSA Administration Building

Construction of the FMCSA Administration Building occurred in 2017. The administration building is a rectangular building measuring approximately 85 ft. by 28 ft. It is constructed of stone and brick on a concrete slab foundation. The metal roof is gabled. Primary entry is on the southern façade through a single metal framed glass door. Secondary entrances are on the western façade through a single metal door or metal roll-up door. Steel-framed windows are located on both the southern and northern façades (Figure 78).

The FMCSA Administration Building does not meet the significance or the age requirements for NRHP listing. It is not associated with important individuals or events and is not an outstanding example of a type, period, or method of construction or the work of a master. It does not hold the potential for any future research. The FMCSA Administration Building is less than 50 years old and was evaluated for NRHP eligibility under Criteria Consideration G, exceptional significance gained within the last 50 years. The FMCSA Administration Building does not reach the threshold of exceptional significance under Criteria Consideration G and is recommended not eligible for listing in the NRHP.



Figure 78. 3600 E Paisano Drive (FMCSA Administration Building), looking northwest.

Eagle Sculpture

The Eagle Sculpture located on the Bridge of the Americas was sculpted by Manuel Alcala of Juarez, Mexico (Figure 79). “Following extensive discussions in 1996, the IBWC, in consultation with the IBWC of Mexico, decided to create the two eagles: one of them the US eagle and the other the Mexican eagle, each representing their respective country. The idea to use the two eagles was based on identical eagles, first sculpted by Manuel Alcala in 1969, that are still at Amistad Dam, which is a major embankment dam across the Rio Grande between Texas, US and the Coahuila, Mexico” (personnel communication Bob Ybarra 2023).

The Eagle Sculpture does not meet the significance or the age requirements for NRHP listing. It is not associated with important individuals or events and is not an outstanding example of a type, period, or method of construction or the work of a master. It does not hold the potential for any

future research. The Eagle Sculpture is less than 50 years old and was evaluated for NRHP eligibility under Criteria Consideration G, exceptional significance gained within the last 50 years. The Eagle Sculpture does not reach the threshold of exceptional significance under Criteria Consideration G and is recommended not eligible for listing in the NRHP.



Figure 79. 3600 E Paisano Drive (Eagle Sculpture), looking south.

Lion Sculpture

The Lion Sculpture is located south of the Building A Administration. The sculpture is “dedicated to the citizens of the United States and the Republic of Mexico for their continuing efforts toward international friendship and understanding.” The sculpture was dedicated in 1969 by the Lions of District 2T3. The 6 ft., 2,700-pound bronze crouching lion sculpture designed by Richard Myklebust rests on a concrete frame (most likely hollow) base (Figures 80 and 81).

Myklebust was born in Kansas City, Missouri, on September 30, 1930, and came to El Paso as a teenager and attended Austin High School from which he graduated in 1948. Myklebust served in the Air Force for two years, attended the University of Texas at El Paso, and received a Bachelor of Business Administration in 1952. As a sculptor in metal, he has “received International Craftsman show awards and is represented by numerous galleries in New Mexico and Texas” (El Paso Times 1969). Myklebust was “a member of the El Paso Art Association. He had shown at the University’s Centennial Museum, El Paso Museum of Art and Southwest InterCultural Center” (El Paso Times 1999). In addition, he designed pieces for Nambe in New Mexico. The bronze lion at the LPOE is Myklebust’s largest work of art.

As the sculpture has been relocated from its original location, it no longer retains integrity of location, association, and feeling.



Figure 80. 3600 E Paisano Drive (Lion Sculpture), looking west.



Figure 81. 3600 E Paisano Drive (Lion Sculpture), dedication plaque on the base, looking west.

HARDESTY PLACE NEIGHBORHOOD

The Hardesty Place Neighborhood extends south from East Paisano Drive just to the east of the El Paso County Coliseum grounds (Figure 82 and Table 5). In the early 1940s, when development was gradually occurring in this portion of south-central El Paso, several houses had already been present for two decades along Hardesty Place. In 1921, when those initial houses were built, roads were unpaved in the area, and those first residents had an unobstructed view across the international border to the south. The irrigation waters carried by the Franklin Canal flowed in that ditch immediately to the north, while the openness of Washington Park to the northwest on the opposite side of Paisano Drive offered green space. The building of new houses began in 1937 and resumed in the next decade, and much later, the most recent homes were built.

Along Hardesty Place, the neighborhood character exhibits a wide variety of architectural designs that create an interesting visual appearance that provides a sense of place. The lots are surveyed along an east–west alignment so that the houses back up to the alley to the west or to Tobin Place on the east. As with the neighborhoods with Saint Francis Xavier Catholic Church and the area south of Delta Drive, the houses along Hardesty Place have been adversely impacted by major infrastructure projects in the latter years of the twentieth century. The paving and widening of Paisano Drive to the north, the construction of the Salvation Army Family Center to the west, the construction of a United States Post Office Branch to the east, and its nearby proximity to the El Paso County Coliseum and the Acosta Sports Center have all incrementally impacted the neighborhood’s integrity.

Hardesty Place and the two nearby neighborhood remnants within the Area of Potential Effect all contain some degree of architecturally intact residences with considerable integrity. However, each neighborhood exhibits aspects of culture emblematic of El Paso’s multicultural landscape. Manifestations of this cultural expression appear in the form of yard art, exterior paint colors on houses, fencing, and, in the public sphere, in the form of murals depicting the accomplishments of neighborhood residents and Aztec heritage, as evident on the Acosta Sports Center. While the neighborhood along Hardesty Place has been adversely impacted by various infrastructure projects, it has avoided comparable impacts that have damaged the other two neighborhoods within the Area of Potential Effects.

Recommendations

The neighborhood on the east side of the Area of Potential Effects deserves additional study to evaluate whether sufficient existing resources are potentially eligible for designation. The initial assessment suggests that the neighborhood along Hardesty Place possesses, to a great extent, cultural significance, but the data do not support an affirmative recommendation for a historic district based on known and acquired information to date.



Figure 82. Resources identified in the Hardesty Neighborhood.

Table 5.
Resources within the Hardesty Neighborhood

Resource Number	Address	Property Type	Construction Date	Eligibility Recommendation
52	200 Hardesty Place	Residence	1948	Undetermined
53	202 Hardesty Place	Residence	1960	Undetermined
54	204 Hardesty Place	Residence	1937	Undetermined
55	207 Hardesty Place	Residence	1947	Undetermined
56	208 Hardesty Place	Residence	1937	Undetermined
57	209 Hardesty Place	Residence	1937	Undetermined
58	210 Hardesty Place	Residence	1947	Undetermined
59	211 Hardesty Place	Residence	1937	Undetermined
60	212 Hardesty Place	Residence	1947	Undetermined
61	213 Hardesty Place	Residence	1921	Undetermined
62	214 Hardesty Place	Residence	1947	Undetermined
63	215 Hardesty Place	Residence	1921	Undetermined
64	216 Hardesty Place	Residence	1947	Undetermined
65	217 Hardesty Place	Residence	1956	Undetermined
66	218 Hardesty Place	Residence	1947	Undetermined
67	219 Hardesty Place	Residence	1974	Undetermined
68	220 Hardesty Place	Residence	1947	Undetermined
69	221 Hardesty Place	Residence	1979	Undetermined
70	222 Hardesty Place	Residence	1967 and 2008	Undetermined
71	223 Hardesty Place	Residence	1946	Undetermined
72	224 Hardesty Place	Residence	1980	Undetermined
73	226 Hardesty Place	Residence	1947	Undetermined
74	227 Hardesty Place	Residence	1937 and 1992 shed addition	Undetermined
75	405 Tobin Place	Residence	1997	Not Eligible
76	407 Tobin Place	Residence	1937	Undetermined
100	4301 Orchard	Duplex	1990	Not Eligible
101	4305 Orchard	Duplex	1990	Not Eligible
102	4300 E Paisano Drive	Salvation Army Family Center	1988	Not Eligible

Note: Resources within the Hardesty Neighborhood need to be researched more thoroughly, and the neighborhood needs to be evaluated for the potential of a district and resources evaluated for contributing to the district if one is recommended.

200 Hardesty Place (Residence)

Constructed in 1948, 200 Hardesty Place is a one-story residence with a square footprint, a hipped roof with composition shingles, and a porch addition with a pitched roof covered with composition shingles. The porch entry is arched, which mimics the two arched windows on the front façade (Figures 83 and 84).



Figure 83. 200 Hardesty Place (Residence), looking east.



Figure 84. 200 Hardesty Place (Residence), looking west.

202 Hardesty Place (Residence)

Constructed in 1960, 202 Hardesty Place is a one-story residence with a gable roof covered with composition shingles; there is a single front door centered on the façade; the right corner of the front façade is recessed for the entrance; it has a stucco exterior; and aluminum-frame fixed windows (Figure 85).



Figure 85. 202 Hardesty Place (Residence), looking east.

204 Hardesty Place (Residence)

Constructed in 1937, 204 Hardesty Place is a one-story residence with a flat roof and front parapet featuring brick coping; the front façade features a central front door with picture windows on the left and right; a flat-roof awning covers the front façade. The residence was enlarged with the construction of an addition at the rear, and the home appears to be a vernacular residence reflecting the building technology and aesthetic preference of local residents (Figures 86 and 87).



Figure 86. 204 Hardesty Place (Residence), looking northeast.



Figure 87. 204 Hardesty Place (Residence) rear, looking southwest.

207 Hardesty Place (Residence)

Constructed in 1947, 207 Hardesty Place is a one-story residence with a split-level, front-gabled roof covered with composition shingles; the entry door is centered on the front façade and enclosed behind a metal security door; a three-over-three window appears to the right of the door; the upper gable on the front façade is covered with wood shingles and features a narrow attic vent; the lower gable, which covers what appears to have once been a garage, features a three-by-three clay-tile vent; this block extrudes from the main block of the residence and is enclosed with wood lattice (Figure 88).



Figure 88. 207 Hardesty Place (Residence), looking east.

208 Hardesty Place (Residence)

Constructed in 1937, 208 Hardesty Place is a one-story residence constructed of concrete block with a side-gabled roof covered with composition shingles; the front entry features a single door surmounted with a shed awning; on either side of the entry is a picture window with aluminum frame; at the rear, the roof extends over the back portion of the house in a salt-box manner; a detached accessory building constructed of concrete block stands at the rear of the property (Figures 89 and 90).



Figure 89. 208 Hardesty Place (Residence), looking northeast.



Figure 90. 208 Hardesty Place (Residence) rear, looking southwest.

209 Hardesty Place (Residence)

Constructed in 1937, 209 Hardesty Place is a one-story residence with a hipped roof exhibiting characteristics of the New Mexico Territorial style; the front elevation is covered with an awning upheld by wrought-iron supports; the exterior is a white-washed stucco, and the roof is covered with weathered wood shingles; there are two doors on the front façade, suggesting the residence may be duplex, as well as two, tall vertical windows; the north elevation features three similar windows and a door toward the rear; all windows and doors feature wrought-iron grilles (Figure 91).



Figure 91. 209 Hardesty Place (Residence), looking southwest.

210 Hardesty Place (Residence)

Constructed in 1947, 210 Hardesty Place is a one-story residence reflecting the design principles of the Territorial style prevalent in New Mexico and the El Paso region in the late nineteenth century and early twentieth century; the residence features a flat roof with a brick coping parapet edge, white-washed stucco exterior, a central front door, and a minimum fenestration pattern; the windows on either side of the front door each feature four distinct sections with a square pane of glass surrounded on each side with four smaller panes; the windows and front door are in-set sufficiently to create an interplay of light and shadow with the exterior wall's white stucco (Figures 92 and 93).



Figure 92. 210 Hardesty Place (Residence), looking northeast.



Figure 93. 210 Hardesty Place (Residence) rear, looking west.

211 Hardesty Place (Residence)

Constructed in 1937, 211 Hardesty Place is a one-story residence built in the tradition of the bungalow housing type; it features a front-gabled roof covered with composition shingles; the front façade is enclosed on the left side with a picture window with four-pane side lights on either edge of the overall window, while the right side features an open covered porch and single-door front entry perpendicular to front façade; the entry also includes a similar window as to the other one on the front façade; three aggregate stone columns with flat capitals adorn the front façade and support the gable; a low, aggregate stone surround partially encloses the entry to form the porch (Figure 94).



Figure 94. 211 Hardesty Place (Residence), looking west.

212 Hardesty Place (Residence)

Constructed in 1947, 212 Hardesty Place is a one-story residence with a front-gabled roof covered with composition shingles; the roof system extends over the front elevation, creating a covered porch; decorative metal supports at the front corners of the extruded front gable support the structure; a single-door entry is centered on the front elevation, with a square window to the left and a vertical window to the right; the front gable features a vent screen and wood siding (Figure 95).



Figure 95. 212 Hardesty Place (Residence), looking northeast.

213 Hardesty Place (Residence)

Constructed in 1921, 213 Hardesty Place is a one-story residence possibly constructed of adobe bricks; in building technique and aesthetic appearance, the residence reflects the tradition and taste of Hispanics in El Paso; rectangular in plan, the narrow front façade features an enclosed porch and a single-door entry on the right side; the enclosure is covered by a shed roof; a clay-tile capped parapet rises behind the shed roof; a stepped parapet defines the top edge of the walls as they recede toward the rear; window openings include brick sills and decorative wrought-iron grilles; a low, adobe wall runs along the left side of the property, while a brick and wrought-iron gate and fence enclose the front of the property (Figure 96).



Figure 96. 213 Hardesty Place (Residence), looking northwest.

214 Hardesty Place (Residence)

Constructed in 1947, 214 Hardesty Place is a one-story residence constructed of brick with a split-level front-gabled roof covered with composition shingles; the single front door is perpendicular to the front façade; the fenestration pattern on the front elevation consists of two aluminum-frame windows; on the left side is a narrow carport, which is covered, along with the door entry, by a flat roof supported by unadorned square wooden posts; a chain link fence enclosed the property (Figures 97 and 98).



Figure 97. 214 Hardesty Place (Residence), looking east.



Figure 98. 214 Hardesty Place (Residence) rear, looking west.

215 Hardesty Place (Residence)

Constructed in 1921, 215 Hardesty is a one-story residence with a side-gabled roof covered with composition shingles; the single front door appears toward the center of the front façade; the left side of the front façade has been enclosed with a shed-roof addition for living space; windows are covered with decorative wrought-iron grilles; a shed dormer appears on the front slope of the roof. The enclosed front portion was a later undated addition (Figure 99).



Figure 99. 215 Hardesty Place (Residence), looking northwest.

216 Hardesty Place (Residence)

Constructed in 1947, 216 Hardesty is a one-story residence with a front-facing gable roof; due to fencing along the front of the property, the residence is almost completely obscured from the street, so its general architectural character is unknown (Figure 100).



Figure 100. 216 Hardesty Place (Residence), looking east.

217 Hardesty Place (Residence)

Constructed in 1956, 217 Hardesty is a one-story residence with a front-facing and side-facing gable roof covered with composition shingles; minimal fenestration on the front façade consisting of only two small-diameter circular windows; an evaporative cooler stands on a wooden support and is attached to the house through a window on the left side of the front façade; a single front door is offset toward the right side and is enclosed with a wrought-iron security door; the front gable features wood siding (Figure 101).



Figure 101. 217 Hardesty Place (Residence), looking west.

218 Hardesty Place (Residence)

Constructed in 1947, 218 Hardesty is a one-story residence with a flat roof; the front entry features a single door and a vinyl-framed window; mature vegetation conceals much of the residence's appearance (Figure 102).



Figure 102. 218 Hardesty Place (Residence), looking east.

219 Hardesty Place (Residence)

Constructed in 1974, 219 Hardesty Place is a long-rectangular, one-story residence constructed of brick with a side-gable roof covered with composition shingles; the front façade features a single front door offset to the left side with one window to the left and three windows to the right; decorative metal grilles cover each of the windows; a short planter box constructed of concrete block appears on the right end of the front elevation (Figure 103).



Figure 103. 219 Hardesty Place (Residence), looking northwest.

220 Hardesty Place (Residence)

Constructed in 1947, 220 Hardesty Place is a one-story residence constructed of brick with a gable roof covered with composition shingles; the front gable is covered with wood siding and features an attic vent cover; the front entry is offset to the right of the front façade, and the single front door is perpendicular to the façade; one rectangular window appears at the entrance, and another larger window appears on the left side of the front façade; the front yard is covered with concrete and features a brick and tile fountain; a decorative metal fence and gate enclose the front of the property (Figure 104).



Figure 104. 220 Hardesty Place (Residence), looking east.

221 Hardesty Place (Residence)

Constructed in 1979, 221 Hardesty Place is a one-story residence constructed of brick with a pitched roof covered with composition shingles; central front single door enclosed with a wrought-iron security door; aluminum-frame windows on the front and side façades; a brick planter appears to the left of the front door (Figure 105).



Figure 105. 221 Hardesty Place (Residence), looking northwest.

222 Hardesty Place (Residence)

Constructed in 1967 and 2008, 222 Hardesty Place is a one-story residence constructed of brick with a low-angle pitched roof covered with composition shingles; the front façade features a single door with picture windows on either side that are covered with decorative wrought iron grilles; the narrow front gable is covered with wood lap siding, and the front of the property is enclosed behind a decorative metal fence and gate (Figure 106).



Figure 106. 222 Hardesty Place (Residence), looking east.

223 Hardesty Place (Residence)

Constructed in 1946, 223 Hardesty Place is a one-story residence consisting of two flat-roofed blocks and an attached addition at the rear with a shed roof; the front façade features a large picture window covered with decorative wrought iron; the entry features a single door covered with a flat roof, which is supported by decorative wrought iron supports; the exterior features a neutral-tone stucco finish, and the overall design reflects a typical, local vernacular domestic style (Figure 107).



Figure 107. 223 Hardesty Place (Residence), looking northwest.

224 Hardesty Place (Residence)

Constructed in 1980, 224 Hardesty Place is a one-story residence with the lower story constructed of brick and the upper story finished with stucco; the second story is set back from the first story, and a flat roof covers the first story; the second-story roof is front-facing and slightly pitched; the front façade features an arched porch; a decorative brick wall with wrought iron encloses the front of the house (Figure 108).



Figure 108. 224 Hardesty Place (Residence), looking southeast.

226 Hardesty Place (Residence)

Constructed in 1947, 226 Hardesty Place is a one-story residence constructed of brick with a side-gabled roof partially covered with composition shingles and partially with corrugated metal; the front entrance consists of a single door with a wrought-iron screen; two windows appear on the front elevation; the one on the left is a three-over-two metal sash window covered with a metal awning, and the one on the right is a one-by-one, aluminum frame fixed window; the end gables are covered with wood slats, and on the north elevation a single window is centered, while on the south elevation, two windows are present; the back porch is covered with a flat, metal canopy supported by decorative metal flat posts. The house reflects the typical characteristics of residential design in El Paso in the immediate post-Second World War era (Figure 109).



Figure 109. 226 Hardesty Place (Residence), looking northeast.

227 Hardesty Place (Residence)

Constructed in 1937, 227 Hardesty Place is a one-story residence constructed of brick, with a side-gabled roof with composition shingles; the gable ends feature wood lap siding; front elevation features a central doorway with windows on either side, both covered with wrought-iron grilles; the brick chimney has been capped above the roof line (Figure 110). The shed addition at the rear was constructed in 1992 (Figure 111).



Figure 110. 227 Hardesty Place (Residence), looking southwest.



Figure 111. 227 Hardesty Place (Residence) shed, looking northwest.

4301 and 4305 Orchard (Duplex)

Constructed in 1990, 4301 and 4305 Orchard are identical one-story duplex residences constructed in brick; they feature a low-angle hipped roof with composition shingles and a symmetrical front façade of fenestration, front door, and garage (Figure 112).



Figure 112. 4301 and 4305 Orchard (Residence, Duplex), looking northwest.

405 Tobin Place (Residence)

Constructed in 1997, 405 Tobin Place is a one-story residence attached to the rear of 202 Hardesty Place and addressed as 405 Tobin Place, although the Central Appraisal District does not list this home as a separate residence; both addresses are under one roof; the elevation fronting Tobin Place features a recessed entryway on the left side with a single door behind a decorative metal screen is centered on the elevation with a double window to its left and a similar window to its right. A masonry wall with five U-shaped cutouts infilled with wrought-iron fencing and wrought-iron gates on either end encloses the property (Figure 113). A detached metal canopy is placed along the south edge of the property as a carport. Overall, the design of this addition to 202 Hardesty Place resembles the residence constructed thirty-seven years earlier.



Figure 113. 405 Tobin Place (Residence), looking northeast.

407 Tobin Place (Residence)

Constructed in 1937, 407 Tobin Place is a one-story residence with a flat roof; it was possibly constructed of masonry block; corners of the structure feature masonry piers, and the exterior is white-washed with stucco; windows appear to be aluminum frame and feature metal grilles; the front door is offset toward the left side of the front façade; the overall architectural expression reflects a local vernacular style and is distinctive for its irregular-shaped floor plan (Figures 114 and 115).



Figure 114. 407 Tobin Place (Residence), looking west.



Figure 115. 407 Tobin Place (Residence) rear, looking east.

4300 E Paisano Drive (Salvation Army Family Center)

Constructed in 1988, 4300 E Paisano Drive is a one-story 31,588 ft² building, utilized as the Salvation Army Family Center. The building is a stucco-finished building with a flat roof on a concrete slab foundation. The primary entrance is at a drive covered with a portico. The windows are recessed with the recessed area outlined in tile (Figures 116 and 117).

The Salvation Army Family Center does not meet the significance or the age requirements for NRHP listing. It is not associated with important individuals or events and is not an outstanding example of a type, period, or method of construction or the work of a master. Salvation Army Family Center does not hold the potential for any future research. As the Salvation Army Family Center is less than 50 years, old it was evaluated for NRHP eligibility under Criteria Consideration G, exceptional significance gained within the last 50 years. The Salvation Army Family Center does not reach the threshold of exceptional significance under Criteria Consideration G and is recommended not eligible for listing in the NRHP.



Figure 1115. 4300 E Paisano Drive (Salvation Army Family Center), looking west.



Figure 117. 4300 E Paisano Drive (Salvation Army Family Center), looking southwest.

SAINT FRANCIS XAVIER NEIGHBORHOOD

In the years immediately after the Second World War, the neighborhood was bounded by the Franklin Canal on the east and the north, by Paisano Drive on the south, and South Stevens Avenue on the west. Two narrow bridges spanned the Franklin Canal at South Stevens Avenue and South Hammett Boulevard, connecting the neighborhood to Rivera Street and the Zavala School to the north (Figure 118). Dudley Field (1924, demolished 2005), a city-owned baseball park, stood within the bend of the Franklin Canal on the neighborhood's east side on the present site of the El Paso Zoo. The Veterans of Foreign Wars Hall for African-American veterans, constructed in 1920, was located south of Dudley Field along Findley Avenue and north of Paisano Drive (Figure x). Directly to the south of Paisano Drive, within a five-block residential area, residences sparsely dotted the unpaved roads along the international boundary

Highway construction has significantly impacted the neighborhood's northwest quadrant, which resulted in the loss of multiple residences along East San Antonio Avenue and Rivera Street that backed up to the Franklin Canal. Presently, only six residences exist between the western edge of East San Antonio Avenue to Latta Street; the neighborhood density in the northeast quadrant is greater between Latta Street and the US 54/Gateway South embankment along East San Antonio Avenue. Vacant parcels in the neighborhood include 3712, 3714, and 3718 East San Antonio Avenue; and 3729, 3731, 3809, and 3821 Findley Street. These undeveloped parcels of land serve as reminders of the adverse impacts various stressors have had on the neighborhood.

Major roadways hem in the remnants of this once-extensive neighborhood, whose prominent feature since 1939 has been the Saint Francis Xavier Catholic Church. Interstate 110 bounds the neighborhood on the west and north, US Highway 54 on the east, and East Paisano Drive/US Highway 62 on the south. The construction of these thoroughfares severed this now-isolated portion of the neighborhood from homes to the west and north and from Washington Park to the east (Figure 119 and Table 6; Sanborn Map Company 1952:Sheets 79 and 125).

Recommendations

Several individual properties within this neighborhood exhibit a high degree of architectural integrity, yet the number of properties without extensive integrity, as well as the recently constructed residences, undermine a potential designation. While the Saint Francis Xavier Catholic Church is potentially eligible on its own merits, an insufficient number of nearby residences precludes the possibility of recommending the neighborhood as a historic district.



Figure 118. Sanborn map showing the original neighborhood layout.



Figure 119. Resources identified within the Saint Francis Xavier Neighborhood.

Table 6.
Resources within the St Xavier Neighborhood

Resource Number	Address	Property Type	Construction Date	Eligibility Recommendation
11	3701 Findley Avenue	Residence	1963	
12	3703 Findley Avenue	Residence	2014 with 1964 storage room	Not Eligible
13	3705 Findley Avenue	Residence	1964	
14	3707 and 3709 Findley Avenue	Residence	1964	
15	3711 Findley Avenue	Residence	2012	Not Eligible
16	3715 1/2 Findley Avenue	Residence	1964	
17	3717 Findley Avenue	Residence	1964	
18	3719 Findley Avenue	Residence	1926	
19	3721 Findley Avenue	Residence	1964	
–	3729 Findley Avenue	Vacant Lot	–	–
–	3731 Findley Avenue	Vacant Lot	–	–
20	3733 Findley Avenue	Residence	1964	
21	3735 Findley Avenue	Residence	1937	
22	3737 Findley Avenue	Residence	1964	
23	3808 Findley Avenue	Residence	1964	
24	3809 Findley Avenue	Residence	1958	
25	3810 Findley Avenue	Residence	1964	
26	3812 Findley Avenue	Residence	1937	
–	3813 Findley Avenue	Vacant Lot	–	–
27	3816 Findley Avenue	Residence	1908	
28	3817 Findley Avenue	Residence	1959	
29	3819 Findley Avenue	Residence	1964	
30	3821 Findley Avenue	Residence	1964	
31	410 S Latta	Residence	1964	
32	420 S Latta	Residence	1964	
33	519 S Latta	Church Activity Building	Ca. 1950	
34	519 S Latta	St. Francis Xavier Church	1939	
35	519 S Latta	Rectory	1939	
36	3809 E Paisano	Former Residence	1964	Undetermined
37	3706 E San Antonio Avenue	Residence	1969	
38	3710 E San Antonio Avenue	Residence	2012	Not Eligible
–	3712 E San Antonio Avenue	Vacant Lot	–	–
–	3714 E San Antonio Avenue	Vacant Lot	–	–
–	3718 E San Antonio Avenue	Vacant Lot	–	–
39	3720 E San Antonio Avenue	Residence	1983	Not Eligible
40	3722 E San Antonio Avenue	Residence	1912	
41	3724 E San Antonio Avenue	Residence	1964	
42	3726 E San Antonio Avenue	Residence	1964	
43	3800 E San Antonio Avenue	Residence	1964	
44	3802 E San Antonio Avenue	Residence	unknown	Not Eligible

45	3816 – 3818 E San Antonio Avenue	Residence	1954 and 1964	
46	3820 E San Antonio Avenue	Residence	1920	
47	3822 E San Antonio Avenue	Residence	1944	
48	3824 E San Antonio Avenue	Residence	1920	
49	3826 E San Antonio Avenue	Residence	1964	
50	3828 E San Antonio Avenue	Residence	1913	
51	418 Stevens Street	Residence	1964	

410 S Latta Street (Residence)

The parcel addressed as 410 S Latta Street is enclosed with a 10 ft. tall stone wall along the alley and at the southwest corner of the property. A similar but slightly shorter stone wall encloses the property at the northwest corner; this portion of the wall includes a single door with a small awning, and behind the stone wall appears the top of a pitched roof; according to real property records, this house was constructed in 1964, but an unobstructed view of it is not possible, and its appearance cannot be described. A large metal gate fills the opening between the two portions of the stone wall along Latta Street, and in the southern portion of the property stands a shed or carport constructed on metal; its appearance is also obscured by the stone wall, and its construction date is not recorded. Overall, this property requires additional research to determine any potential eligibility (Figure 120).



Figure 120. 410 S Latta (Residence), looking northeast.

420 S Latta Street (Residence)

Constructed in 1964, 420 S Latta Street is a one-story residence constructed in concrete block with a flat roof and stucco exterior; in design and massing, the house exhibits Pueblo Revival characteristics; the front entry is recessed and partially enclosed with a low wall and metal fence; the front door is centered on the entryway with a window at either side; a flat roof supported by round, metal posts covers the entry; on the west and south elevations scuppers and viga tips are visible; a large window covered with a wrought-iron grille completes the front elevation; on the north end of the property toward the alley is a casita; it is constructed of concrete block with a stucco exterior and has a flat roof, a single door, and three windows. Both the house and the casita are recorded as being built in 1964 (Figures 121 and 122).



Figure 121. 420 S Latta (Residence), looking northeast.



Figure 122. 420 S Latta (Residence) rear, looking southeast.

519 S Latta Street (Saint Francis Xavier Catholic Church)

Groundbreaking occurred in 1932, and construction was completed in 1939 at 519 S Latta Street for Saint Francis Xavier Catholic Church (Figures 123 through 126). The church consists of the church itself, the St. Francis Xavier Hall, an addition at the rear of the property, and an office and detached garage on the south of the property along Paisano Drive. The church consists of a nave and corner tower designed in the Romanesque Revival style. Buttresses and arched stained glass windows adorn the north and south elevations. The tower and belfry are located on the northeast corner, with arched openings, lancet windows, and a pyramidal cap. Three sets of metal double doors topped with lancet windows adorn the front elevation; the tall parapet features a crucifix rising above the roof. To the left (south) of the nave is a courtyard enclosed by a long stone wall and a tall wrought-iron gate and fence; a stone archway with a wrought-iron gate opens into the courtyard on the north, while a small wrought-iron gate provides access on the south side of the courtyard. A two-story building constructed of stone and detached from the church serves as offices and meeting rooms for church activities; window openings are covered with metal grilles, and a stepped parapet featuring a triangular centerpiece above a niche with a statue of the Virgin Mary adorns the front elevation. The garage is perpendicular to the office and is constructed of stone, with its two vehicle bays opening to the south. The parapet on the east elevation resembles the office building's parapet, and the structure features a flat roof.



Figure 123. 519 S Latta (Saint Francis Xavier Church), looking northwest.



Figure 124. 519 S Latta (Saint Francis Xavier Church), looking southwest.



Figure 125. 519 S Latta (Saint Francis Xavier Church), looking southeast.



Figure 126. 519 S Latta (Saint Francis Xavier Church), looking northeast.

3701 Findley Avenue (Residence)

Constructed in 1963, 3701 Findley Avenue is a one-story residence presumably constructed of masonry block with a side-gabled roof covered with composition shingles; the front door is centered and covered by an awning supported by two metal posts; each elevation features two picture windows with decorative metal grilles; the eaves are narrow, and the gable ends are covered with wood slats; toward the rear of the east elevation is an attached addition. The house reflects common characteristics of a post-Second World War vernacular residence in El Paso (Figures 127 and 128).



Figure 127. 3701 Findley Avenue (Residence), looking north.



Figure 128. 3701 Findley Avenue (Residence) rear, looking southwest.

3703 Findley Avenue (Residence)

3703 Findley Avenue is a one-story residence presumably constructed of wood framing, plywood, lath, and stucco with a front-gabled roof covered with composition shingles; the residence in form is a long, rectangular house; the front property line is secured with a chain link gate and fence with a concrete drive; the front façade features an alcove on the right for the entryway with one sliding window; the gable end is covered with lap siding; at the rear, the roof line is split, and two brick piers support the gabled canopy; there is a single door and a window at the rear entrance. One portion of this residence was constructed in 1964, but the majority of its square footage was constructed in 2014, suggesting that most of the original structure was demolished to make way for the new portion (Figures 129 and 130).



Figure 129. 3703 Findley Avenue (Residence), looking north.



Figure 130. 3703 Findley Avenue (Residence) rear, looking south.

3705 Findley Avenue (Residence)

Constructed in 1964, 3705 Findley Avenue is a one-story residence constructed of concrete block with its exterior walls covered with stucco; the front door is centered and flanked by a narrow, vertical window on either side; decorative wrought-iron grilles and concrete headers accentuate the windows; a transom window and similar header appear above the front door; the front yard is extremely narrow and enclosed with a two-course concrete block wall surmounted by chain link fence; the roof is flat toward the rear with a tall parapet on the west and east elevations and a low-sloped roof atop the front elevation. A lower, flat-roof addition at the rear is attached to the original block, and the overall house reflects a vernacular residential style common to the El Paso Valley in the middle of the twentieth century (Figures 131 and 132).



Figure 131. 3705 Findley Avenue (Residence), looking northeast.



Figure 132. 3705 Findley Avenue (Residence) rear, looking southwest.

3707 and 3709 Findley Avenue (Residence)

Constructed in 1964, 3707 and 3709 Findley Avenue is a one-story duplex constructed of concrete block with a flat roof that slightly overhangs the front façade; the dwelling unit on the left (3707) features an irregular spacing of a tall vertical window, the front door, and a tall vertical window; the front door on the dwelling unit on the right (3709) is flanked by a three-over-five metal sash window on the left and a four-over-five metal sash window on the right; the west and east elevations each feature a one-over-four metal sash window; a lower, flat-roof addition is attached at the rear. Concrete covers the yard on the front and sides and is enclosed with a chain link fence atop a two-course concrete block band along the front and a one-course band on the sides (Figures 133 and 134).



Figure 133. 3707 and 3709 Findley Avenue (Residence), looking northwest.



Figure 134. 3707 and 3709 Findley Avenue (Residence) rear, looking south.

3711 Findley Avenue (Residence)

Constructed in 2012, 3711 Findley Avenue is a one-and-a-half story rectilinear custom-built residence constructed of wood-frame, plywood, lath, and stucco; front elevation is a split-level composition with the entryway offset to the left and a staircase to the right; two square columns with square capitals support the pitched-roof overhang above the front entry, which features a single door and one vinyl-frame window to the right; the landing atop the stairs features a single door to the upper story; one vinyl-frame window with a sill appears on the front elevation; the fenestration pattern as visible from the rear varies in window dimension and placement; at the rear appears another single door and a decorative wrought-iron sliding gate encloses the back area to the residence (Figures 135 and 136).



Figure 135. 3711 Findley Avenue (Residence), looking north.



Figure 136. 3711 Findley Avenue (Residence) rear, looking south.

3715 1/2 Findley Avenue (Residence)

Constructed in 1964, 3715 1/2 Findley Avenue is a one-story residence constructed of concrete block with a front-gabled roof treated with an exterior coating of stucco; a flat roof covers the front entry supported by two decorative metal flat columns; the front door appears on the left side behind a screened-metal door; a picture window behind a decorative wrought-iron grille appears on the right side; a small concrete-block planter fronts the entryway; at the rear is an addition for living space; the back features a single door and porch cover supported by two square columns. The house reflects common vernacular residential features of homes built in the El Paso Valley in the post-Second World War era (Figures 137 and 138).



Figure 137. 3715 ½ Findley Avenue (Residence), looking north.



Figure 138. 3715 ½ Findley Avenue (Residence) rear, looking south.

3717 Findley Avenue (Residence)

Constructed in 1964, 3717 Findley Avenue was obscured by tall, wooden fences at the front and rear of the property that conceal the house and metal detached garage from view except for the upper portions of each structure. According to property records, the detached garage is stated to have been built in 1964, but that date obviously refers to the house; the garage is a raised-seam rectilinear structure with a large door on the south elevation and pitched roof. The adjacent house toward the back of the lot features a front-gabled roof, and it appears there is a small addition at the rear, but a clear view of the property was not possible to describe the house any more accurately (Figures 139 and 140).



Figure 139. 3717 Findley Avenue (Residence), looking north.



Figure 140. 3717 Findley Avenue (Residence) rear, looking southwest.

3719 Findley Avenue (Residence)

Constructed in 1926, 3719 Findley Avenue is a one-story residence constructed of concrete block with a flat roof and side parapets; the exterior is finished with white stucco; the front door is centered and covered with a metal awning; a two-over-two picture window appears to the left of the door, and a smaller two-over-two window appears to the right of the door; the latter window and the front door feature decorative wrought-iron grilles; an addition at the rear features a flat roof and parapet; on the west elevation appears one small window with a bracketed awning toward the back of the façade; the house reflects typical vernacular residential design elements common to El Paso in the early twentieth century (Figures 141 and 142).



Figure 141. 3719 Findley Avenue (Residence), looking northeast.



Figure 142. 3719 Findley Avenue (Residence) rear, looking southwest.

3721 Findley Avenue (Residence)

Constructed in 1964, 3721 Findley Avenue is a one-story residence constructed of concrete block with a front-gabled roof and white stucco exterior; the front façade is a covered gabled-roof entry with two wooden posts supporting the overhang; a single front door with a metal screen is bracketed on either side by two-over-three vinyl-frame windows; toward the rear of the east elevation appears a window, otherwise the elevation features no other apertures; an attached addition larger than the original block features a low-sloped pitched roof and two windows on the east elevation; at the rear of this addition and accessed from the alley is a metal, open carport (Figures 143 and 144).



Figure 143. 3721 Findley Avenue (Residence), looking northwest.



Figure 144. 3721 Findley Avenue (Residence) rear, looking southeast.

3733 Findley Avenue (Residence)

Constructed in 1964, 3733 Findley Avenue is a one-story residence constructed of concrete block with a front-gable roof and a stucco exterior; the front entry features a single door offset to the left and a picture window to the right; a shed roof covers the entry supported by two metal flat columns of a decorative, floral pattern; the east and west elevation features three small windows each; the gable on the front elevation features a metal vent cover; at the rear, the former back porch is enclosed; the house exhibits a vernacular response to residential design in the post-Second World War era in El Paso (Figures 145 and 146).



Figure 145. 3733 Findley Avenue (Residence), looking northeast.



Figure 146. 3733 Findley Avenue (Residence) rear, looking southeast.

3735 Findley Avenue (Residence)

Constructed in 1937, 3735 Findley Avenue is a one-story residence constructed of concrete block with a flat roof and shallow U-shaped parapet along the front elevation; the exterior features a stucco coating, and the front façade is covered with a shed roof supported by three square wooden posts; a two-over-two picture window appears on the front elevation, and the front door is perpendicular to that façade; a garage addition with a flat roof is located at the rear; a short stone wall with wrought-iron encloses the front of the property; the house has not retained its original windows or doors but contains characteristics of typical residential design in El Paso in the 1930s (Figures 147 and 148).



Figure 147. 3735 Findley Avenue (Residence), looking northeast.



Figure 148. 3735 Findley Avenue (Residence) rear, looking south.

3737 Findley Avenue (Residence)

Constructed in 1964, 3737 Findley Avenue is a one-story residence constructed of concrete block with a flat roof and stucco exterior colorfully painted; in plan, the residence is a V-shaped block with the beveled apex angled toward the street intersection with the front door centered thereon; the door and fenestration pattern along each wing are accentuated with turquoise highlights in a cultural recognition of houses in the historic districts in such cities in northern Mexico such as Zacatecas and Chihuahua; along the Latta Street wing is an attached addition that was constructed after the original house, and toward the back of the lot to the alley is a detached casita; Overall, this house exhibits to the greatest extent in the neighborhood a cultural influence and connection to traditional design, massing, and aesthetics common in the Mexican borderlands along the Rio Grande (Figures 149 and 150).



Figure 149. 3737 Findley Avenue (Residence), looking northwest.



Figure 150. 3737 Findley Avenue (Residence) rear, looking west.

3808 Findley Avenue (Residence)

Constructed in 1964, 3808 Findley Avenue is a one-story, masonry wall construction with a pitched roof; in plan, the residence is rectilinear with a single front door and a four-over-four window on the front façade; a similar four-over-four window appears on the west elevation; a flat-roof, metal carport extends from the front elevation toward the street, and a stone wall with wrought-iron insets enclose the front of the property (Figures 151 and 152).



Figure 151. 3808 Findley Avenue (Residence), looking southeast.



Figure 152. 3808 Findley Avenue (Residence) rear, looking north.

3809 Findley Avenue (Residence)

Constructed in 1958, 3809 Findley Avenue is a one-story, masonry construction with a front-gabled roof; there is a single door and a fixed, picture window with a wrought-iron grille on the left side of the front elevation; the east and west sides of the home each feature three windows; a flat-roof porch supported by three square columns extends from the front elevation; a garage addition at the rear fronts the alley. The house reflects typical vernacular residential features common in El Paso in the post-Second World War era (Figures 153 and 154).



Figure 153. 3809 Findley Avenue (Residence), looking northwest.



Figure 154. 3809 Findley Avenue (Residence) rear, looking southwest.

3810 Findley Avenue (Residence)

Constructed in 1964, 3810 Findley Avenue is a two-story, rectilinear residence; front elevation features a single door with fixed windows and metal grilles on either side; the second story features the identical fenestration pattern as the first floor; the parapet height on the front elevation extends above the roofline; the second story on the east elevation features a balcony and is covered by a shed roof; the west elevation consists of a carport covered by a shed roof and enclosed by a wall constructed partially of stone and partially of concrete block with a wrought-iron gate (Figures 155 and 156).



Figure 155. 3810 Findley Avenue (Residence), looking southwest.



Figure 156. 3810 Findley Avenue (Residence) rear, looking north.

3812 Findley Avenue (Residence)

Constructed in 1937, 3812 Findley Avenue is a one-and-a-half story residence with a stucco exterior and a pitched roof; single front door centered on the front elevation and single-hung windows with metal grilles on either side; shallow eaves along the entire perimeter; at the rear, an upper-level addition is accessed by a metal staircase; the overall building is rectilinear with a slightly pitched roof and minimum fenestration on the west and east elevations; a detached shed constructed of corrugated metal appears near the rear property line. The house reflects an unadorned vernacular building composition (Figures 157 and 158).



Figure 157. 3812 Findley Avenue (Residence), looking south.



Figure 158. 3812 Findley Avenue (Residence) rear, looking southwest.

3813 Findley Avenue (Residence)

3813 Findley is a vacant lot that shows the beginning stages of new construction (Figure 159). Wall forms and PVC pipe for plumbing are partially in place.



Figure 159. 3813 Findley Avenue (Residence), looking north.

3816 Findley Avenue (Residence)

Constructed in 1908, 3816 Findley Avenue is a single-story block with a flat roof and parapet; door centered on the front façade and flanked by a one-over-one window on either side; porch awning supported by wrought iron posts; four scuppers protruding below the parapet on the front façade; possibly adobe construction; concrete collar along the foundation line; and a lower, rear addition with a flat roof of later construction and possibly materials. The original block suggests Spanish-Mexican vernacular as influenced by the more stylistic Spanish Colonial style (Figures 160 and 161).



Figure 160. 3816 Findley Avenue (Residence), looking southwest.



Figure 161. 3816 Findley Avenue (Residence) rear, looking north.

3817 Findley Avenue (Residence)

Constructed in 1959, 3817 Findley Avenue is a one-story residence presumably constructed of concrete block; it has a stucco exterior with a front-gabled roof extending several feet beyond the front façade; there is a single door on the right of the main elevation and a four-over-five fixed window on the left side of the main elevation; three wooden posts support the roof; wide eaves extend beyond the walls, and the house reflects common characteristics of vernacular residential design in El Paso during the post-Second World War era (Figures 162 and 163).



Figure 162. 3817 Findley Avenue (Residence), looking south.



Figure 163. 3817 Findley Avenue (Residence) rear, looking south.

3819 Findley Avenue (Residence)

Constructed in 1964, 3819 Findley Avenue is a one-story masonry construction residence. The original block features a flat roof and front parapet that exceeds the roofline; a single, centrally-positioned front door with fixed windows with metal grilles on either side; the west and east elevation each feature similar fenestration patterns and designs as the windows on the front elevation; the addition of a porch on the front consists of a pitched roof supported by four masonry columns; an addition at the rear features a single door surrounded by a large window to the left and a small window to the right; and at the rear of the property line stands an accessory building constructed of wood and plywood. A wrought-iron fence encloses the front of the property (Figures 164 and 165).



Figure 164. 3819 Findley Avenue (Residence), looking northeast.



Figure 165. 3819 Findley Avenue (Residence) rear, looking southeast.

3821 Findley Avenue (Residence)

Constructed in 1964, 3821 Findley Avenue is a one-story residence with two distinctive blocks; the earlier block is constructed of brick, presumably prior to 1964; this block reflects characteristics of a bungalow-influenced form with its full-length front porch covered with a pitched roof and supported by two brick piers and a centered front door bracketed by windows featuring wrought-iron grilles; the second block is a lengthy rectilinear, low-slung portion with a slightly flat roof that ties into what appears to be a modified roof system of the earlier block; an enclosed addition at the rear is covered with a shed roof supported by round metal posts; overall, the house reflects two distinct building types in a vernacular construction (Figures 166 and 167).



Figure 166. 3821 Findley Avenue (Residence), looking northwest.



Figure 167. 3821 Findley Avenue (Residence) rear, looking southwest.

418 Stevens Street (Residence)

Constructed in 1964, 418 Stevens Street is a one-story residence constructed of brick with a flat roof; two symmetrical blocks in an L-shape form the original portion, with a lower, flat-roof addition attached on the back (east) elevation; the front door is located at the right-angle intersection of the two blocks; windows are inset and covered with decorative wrought-iron grilles; along the front (west) elevation runs a low brick wall with four brick piers capped with sphere-shaped finials and inset with wrought-iron gates and fences to enclose a carport; decorative wrought-iron posts support a flat covering the front entry. In mass and form, the residence's design is strongly influenced by the typical Mexican adobe houses common to the El Paso Valley (Figures 168 and 169).



Figure 168. 418 Stevens Street (Residence), looking southeast.



Figure 169. 418 Stevens Street (Residence) rear, looking east.

3809 E Paisano Drive

Constructed in 1964, 3809 E Paisano Drive is a one-story, abandoned former residence constructed of concrete block with a flat roof and stucco exterior; the front elevation features a five-over-four metal sash window on the left, a single door with a decorative wrought-iron outer door, and a three-over-three metal sash window; the east elevation features a similar door and windows, and at the rear of the house (north elevation) is a comparable door and a modified window opening that is partially enclosed with metal screening; the west elevation contains two windows encased in metal grilles and screening. Overall, this former house reflects typical characteristics of one-story, adobe houses throughout the El Paso Valley (Figure 170).



Figure 170. 3809 E Paisano Drive, looking southeast.

3706 E San Antonio Avenue (Residence)

Constructed in 1969, 3706 E San Antonio Avenue is a one-story residence, possibly constructed of masonry block, with a front-gabled roof with composition shingles; the single front door appears at the center of the front façade; the picture window to the left of the front door features a masonry sill and wrought-iron grille; the window to the right of the front door is a corner casement window with a masonry sill; the exterior is covered with stucco, and the front gable is clad in wood; overall, the residence reflects a late-mid-century typical vernacular residential style common in El Paso; the residence is vacant and shows signs of deterioration (Figures 171 and 172).



Figure 171. 3706 E San Antonio Avenue (Residence), looking northeast.



Figure 172. 3706 E San Antonio Avenue (Residence) rear, looking north.

3710 E San Antonio Avenue (Duplex)

Constructed in 2012, 3710 E San Antonio Avenue is a one-story contemporary custom-design duplex constructed of wood frame, plywood, lath, and stucco; the roof is covered with composition shingles; the front door to each residence is located on the ends of the front façade; each entry consists of a covered, twin-columned entryway (Figures 173 and 174).



Figure 173. 3710 E San Antonio Avenue (Duplex), looking south.



Figure 174. 3710 E San Antonio Avenue (Duplex) rear, looking northwest.

3714 and 3718 E San Antonio Avenue (Vacant Lot)

3714 and 3718 E San Antonio Avenue is a vacant lot (Figure 175). At the time of the survey, the lots appear to be utilized as additional parking for the nearby residences.



Figure 175. 3714 and 3718 E San Antonio Avenue (Vacant Lot), looking northwest.

3720 E San Antonio Avenue (Residence)

Constructed in 1983, 3720 E San Antonio Avenue is a one-story residence constructed of brick with a flat roof and parapet; asphalt roll covers the roof, which slopes from the front toward the rear; the front façade is covered with a metal, open porch; the west façade is windowless, while the east façade shares a common wall with the residence located at 3722 E San Antonio Avenue; the front façade features a front door at the center with picture windows on either side. The residence is an example of typical vernacular domestic construction in El Paso in the late twentieth century (Figures 176 and 177).



Figure 176. 3720 E San Antonio Avenue (Residence), looking southeast. Note that it is connected to 3722 E San Antonio (on the left).



Figure 177. 3720 E San Antonio Avenue (Residence) rear, looking north.

3722 E San Antonio Avenue (Residence)

Constructed in 1912, 3722 E San Antonio Avenue is a one-story residence constructed of brick with a flat roof; a shed roof covers the front façade; the front door is centered with aluminum-frame double windows on either side of the door; four metal posts support the shed roof; a flat, metal roof and posts covers the back porch. The house is one of the oldest in the neighborhood and, in form and mass, reflects the characteristics of typical vernacular residential design in El Paso in the early twentieth century (Figures 178 and 179).



Figure 178. 3722 E San Antonio Avenue (Residence), looking south.



Figure 179. 3722 E San Antonio Avenue (Residence) rear, looking north.

3724 E San Antonio Avenue (Residence)

Constructed in 1964, 3724 E San Antonio Avenue is a one-story residence with one addition and one accessory building on the parcel; the original portion is constructed of brick with a side-gabled roof covered with composition shingles; its entry door is centered on the front façade with a picture window on either side; a shed roof covers the front façade and is supported by three wooden posts; the addition to the rear of the original block is perpendicular to the older portion; it features a gable roof with composition shingles that is also perpendicular to the roof of the earlier block; at the rear of the addition is attached a small, flat-roof shed that may serve as living space; toward the rear of the property is a detached accessory building constructed of concrete block, with a slightly pitched roof, at least one window with a wooden header, an exterior coating of cement-based stucco, and built on a concrete foundation. The original block, which likely was constructed earlier than 1964, the additions, and the accessory building all reflect vernacular construction types common to El Paso (Figures 180 and 181).



Figure 180. 3724 E San Antonio Avenue (Residence), looking south.



Figure 181. 3724 E San Antonio Avenue (Residence) rear, looking north.

3726 E San Antonio Avenue (Residence)

Constructed in 1964, 3726 E San Antonio Avenue is a one-story residence with contiguous additions fronting Latta Street to the alley; the portion fronting East San Antonio Avenue features a stepped parapet and a flat roof; a picture window behind decorative wrought iron adorns the front façade; the entry door is located to the left of the front façade and is covered by a shed porch with composition shingles and supported by one brick pier and one metal support; the shed-roof portion attached at the rear of this block may have been original to this block and it features a similar picture window with decorative wrought iron as the window on the front façade; the first addition is a one-story residence with a side-gabled roof covered with composition shingles; a covered carport stands on the left side of the front façade, with the front door centered, and a window on either side of the door; the exterior is coated with white stucco the next addition is a vernacular, one-story residence with a slightly pitched roof with composition shingles and narrow eaves; its front door is located on the front façade's left side and one window with a wooden surround is located on the right side, otherwise the front façade is unadorned; a wrought-iron gate in the stone wall provides access; lastly, at the rear of the property is a one-story addition with a flat roof and parapet; it presumably is constructed of adobe bricks and is coated in stucco; adjacent to this addition is a detached metal shed; a stone and wrought-iron wall encloses the entire property along Latta Street. This cluster of buildings on this extensive parcel embodies the various vernacular interpretations of the locally-built residential environment in El Paso (Figures 182 through 185).



Figure 182. 3726 E San Antonio Avenue (Residence), looking southwest.



Figure 183. 3726 E San Antonio Avenue (Residence), looking northwest.



Figure 184. 3726 E San Antonio Avenue (Residence), looking west.



Figure 185. 3726 E San Antonio Avenue (Residence), looking west.

3800 E San Antonio Avenue (Residence)

Constructed in 1964, 3800 E San Antonio Avenue is a one-story residence constructed of brick with a flat roof; the front elevation consists of three blocks with the middle one recessed from the other two; the front door is centered on the middle block, and the block on the right features a door as well; three picture windows appear on the front elevation, each covered with decorative wrought-iron grilles; brackets support the eaves, and the east (rear) elevation features a door and three windows, all covered with wrought-iron grilles; the rear elevation features an open metal canopy with a flat roof, and one brick chimney appears at the back of the house; a detached, open carport stands to the east of the back of the house, which is enclosed with chain link fence. In mass and influence, the house reflects attributes of typical one-story adobe houses in the El Paso Valley (Figures 186 and 187).



Figure 186. 3800 E San Antonio Avenue (Residence), looking southeast.



Figure 187. 3800 E San Antonio Avenue (Residence), looking southwest.

3802 E San Antonio Avenue (Residence)

The parcel of land addressed as 3802 East San Antonio Avenue is a narrow strip running from East San Antonio Avenue on the north to the alley on the south; on the west are the parcels addressed as 3800 East San Antonio Avenue and 410 Latta Street, and on the east is the parcel addressed as 3818 East San Antonio Avenue. The El Paso Central Appraisal District records acknowledge that a structure exists at 3802 East San Antonio Avenue, but a construction date is not provided. Concrete covers the entire lot, and three structures are placed upon it: a metal frame canopy, a metal shed with double doors, and a larger storage shed with a standard door and a fixed window (Figure 188).



Figure 188. 3802 E San Antonio Avenue (Residence), looking north.

3816 and 3818 E San Antonio Avenue (Residence)

3816 and 1818 E San Antonio Avenue consist of two attached one-story dwelling units on the property, both constructed of concrete block with flat roofs and stucco exteriors; the unit fronting East San Antonio Avenue features high parapets along the side elevations and a front door offset toward the left; to the right of door is a window opening filled in with concrete block; in form and massing, both dwelling units reflect attributes common to typical one-story adobe houses in the El Paso Valley. Toward the rear of the property stands a Quonset hut, which was placed on the property in 1954 (Figures 189 and 190).



Figure 189. 3816 E San Antonio Avenue (Residence), looking south.



Figure 190. 3816 E San Antonio Avenue (Residence) rear, looking north.

3820 E San Antonio Avenue (Residence)

Constructed in 1920, 3820 E San Antonio is a one-story residence possibly constructed of adobe bricks with a flat roof; the stucco exterior is painted bright yellow, although the east elevation is coated in an earth-hued stucco; in plan, its form is L-shaped, and the façade closest to East San Antonio Avenue features a six-over-four window with a decorative wrought-iron grille; a single door with a metal decorative screen appears on the west elevation, and another door – a decorative, multipane wooden door—appears on the north elevation; a lengthy canal extends from the west elevation above the door. In form and aesthetics, this house shares a common cultural appearance with many eighteenth- and nineteenth-century houses in Zacatecas and Durango in northern Mexico (Figures 191 and 192).



Figure 191. 3820 E San Antonio Avenue (Residence), looking south.



Figure 192. 3820 E San Antonio Avenue (Residence) rear, looking northeast.

3822 E San Antonio Avenue (Residence)

Constructed in 1944, 3822 E San Antonio is a one-story residence constructed of concrete block and covered with cement stucco and attached to the rear portion of the east elevation of 3820 East San Antonio Avenue; the upper portion presumably is constructed of wood frame and is clad with stucco and covered with clay tiles; the house is a shed with its front door centered on the front elevation, and at its rear is an addition with clay tiles as well. In the southern half of the lot, at the rear of the house, is a detached addition larger than the house; constructed of concrete block with an upper portion constructed of wood frame, it is capped with a shed roof covered with composition shingles. Both structures reflect vernacular building techniques and aesthetics common in El Paso in the middle of the twentieth century (Figures 193 and 194).



Figure 193. 3822 E San Antonio Avenue (Residence), looking southwest.



Figure 194. 3822 E San Antonio Avenue (Residence) rear, looking north.

3824 E San Antonio Avenue (Residence)

Constructed in 1920, 3824 E San Antonio is a one-story rectilinear residence constructed of adobe bricks with a front-gabled roof covered with composition shingles; the roof appears to be a later addition; the exterior is coated with stucco, and the elevation fronting East San Antonio Avenue features a vertical and a square window, both behind wrought-iron grilles; the front door is located on the west elevation, and at the rear is an addition with a pitched roof; toward the rear of the lot stands a detached shed constructed of wood frame clad with corrugated metal sheets on the walls and roof. The house reflects typical design and construction attributes common to northern Mexico and the borderlands (Figures 195 and 196).



Figure 195. 3824 E San Antonio Avenue (Residence), looking southeast.



Figure 196. 3824 E San Antonio Avenue (Residence) rear, looking northwest.

3826 E San Antonio Avenue (Residence)

Constructed in 1964, 3826 E San Antonio is a two-story rectilinear residence with a stucco exterior and a low-slope front-gabled roof covered with composition shingles; an arched entry with a shed roof with composition shingles spans the entirety of the front elevation; the front door appears on the right, and an aluminum frame window appears to the left side; a similar window appears on the upper portion of the front elevation in alignment with the lower window; at the rear of the house is a back door on the left side of the elevation and two windows similar to those on the front elevation appear in the same position as their counterparts up front; a concrete block wall with a semicircular top edge and a metal gate enclose the front of the property; a chain link fence is positioned directly behind the concrete wall. Overall, the house reflects a vernacular mid-century design in post-Second World War El Paso (Figures 197 and 198).



Figure 197. 3826 E San Antonio Avenue (Residence), looking south.



Figure 198. 3826 E San Antonio Avenue (Residence) rear, looking north.

3828 E San Antonio Avenue (Residence)

Constructed in 1913, 3828 E San Antonio is a one-story residence with two additions at the rear of the original block, which appears to be constructed of adobe bricks; the roof is very slightly pitched toward the front and rear; a concrete collar surrounds the base of the original block and first addition; the front elevation features a door on the left side and a window with a metal grille on the right; two windows with metal grilles appear on the east elevation; the second addition features a single door on the right side and window with a metal grille on the left; the rear-most addition is covered with a flat roof and composition shingles; a canopy with a flat roof supported by wooden posts extends from this addition. Overall, the house exhibits a vernacular response to a residential construction and appearance common to the El Paso Valley (Figures 199 and 200).



Figure 199. 3828 E San Antonio Avenue (Residence), looking southwest.



Figure 200. 3828 E San Antonio Avenue (Residence) rear, looking northwest.

TEXAS DEPARTMENT OF TRANSPORTATION FACILITY

The site that the TxDOT Facility occupies was formally a subdivision between 1996 and 2000. The subdivision was demolished prior to 2000, and between 2000 and 2005, the TxDOT Facility was constructed (Figures 201 through 203). The facility consists of three pre-engineered metal buildings functioning as an office, inspection shed, and exit booth (Table 7 and Figure 204).

The TxDOT Facility resources do not meet the significance or the age requirements for NRHP listing. They are not associated with important individuals or events and are not an outstanding example of a type, period, or method of construction or the work of a master. The TxDOT Facility resources do not hold the potential for any future research. As TxDOT Facility resources are less than 50 years old, they were evaluated for NRHP eligibility under Criteria Consideration G, exceptional significance gained within the last 50 years. The TxDOT Facility resources do not reach the threshold of exceptional significance under Criteria Consideration G and are recommended not eligible for listing in the NRHP.

As the TxDOT Facility resources are not of historic age, no THC Historic Resource Forms were completed. However, the resources are summarized below.



Figure 201. Aerial showing the location of the TxDOT Facility in March 1996 (courtesy of Google Earth).



Figure 202. Aerial showing the location of the TxDOT Facility in February 2000 (courtesy of Google Earth).



Figure 203. Aerial showing the location of the TxDOT Facility in December 2005 (courtesy of Google Earth).

Table 7.
Resources within the TxDOT Facility

Resource Number	Address	Property Type	Construction Date	Eligibility Recommendation
145	4000 E Paisano Drive	Office	Between 2000 and 2005	Not Eligible
144	4000 E Paisano Drive	Inspection Shed	Between 2000 and 2005	Not Eligible
146	4000 E Paisano Drive	Exit Booth	Between 2000 and 2005	Not Eligible



Figure 204. Resources identified within the TxDOT Facility.

Office

The office is a pre-engineered metal building measuring approximately 60 ft. by 105 ft. on concrete footings with metal skirting at the base of the building. The entrance is through double metal framed glass doors in the center of the southern façade. To the left of the entrance are four windows. The northern façade has a single metal door for access and a small, covered porch. To the right of the door are four windows, which mirror the location of the four windows on the southern façade. Windows are also located on both the western and eastern façades (Figures 205 and 206).



Figure 205. 4000 E Paisano Drive (Office), looking north.



Figure 206. 4000 E Paisano Drive (Office) with inspection shed in the background, looking northeast.

Inspection Shed

The Inspection Shed is a pre-engineered metal Butler building that was constructed between 2000 and 2005. The inspection shed is extended in height with three lanes for vehicle inspection. Each lane consists of rollup doors upon entrance (southern façade) and exit (northern façade), below-ground personnel inspection dugouts, and single occupancy viewing shelters upon the exit. A long rectangular portable metal office trailer is located to the east of the inspection shed (Figures 207 and 208).



Figure 207. 4000 E Paisano Drive (Inspection Shed), looking northeast.



Figure 208. 4000 E Paisano Drive (Inspection Shed), looking southwest.

Exit Booth

The Exit Booth is a pre-engineered metal Butler building constructed between 2000 and 2005, based on the examination of aerials. Consisting of a canopy structure supported by six steel beams on concrete footings, the Exit Booth is approximately 65 ft. wide and 45 ft. deep. The metal roof is gabled with gutters placed on the western and eastern edges. Two lanes of traffic pass through the exit (Figure 209).

A detached metal viewing shelter is positioned under the canopy along the eastern edge. The western façade of the viewing shelter has four windows. A single window is on both the northern and southern façades to see incoming and exiting vehicles. The entrance to the shelter is through a single metal door on the northern façade.



Figure 209. 4000 E Paisano Drive (Exit Booth), looking north.

COUNTY FACILITY

The El Paso County Coliseum is located at 4100 East Paisano Drive in south-central El Paso on 20 ac. of land bounded by East Paisano Drive on the north, Shelter Place on the east, Delta Drive on the south, and South Boone Street on the west. In addition to the Coliseum, eight additional buildings and several structures are located on the west and south sides of this parcel, while the east side and a portion of the north side feature a surface parking lot (Figure 210 and Table 8). Livestock pens, holding areas, and storage buildings are all associated with the Coliseum, whereas the Events Center serves as the current home of the professional ice hockey team, the El Paso Rhinos. Adjacent to the Events Center stands a large, open shed.

Of the buildings and structures on-site, the El Paso County Coliseum holds a preeminent position. Designed by Percy McGhee (1889-1971) and constructed by Robert E. McKee (1889-1964) in 1942, the El Paso County Livestock and Agricultural Exhibition Building, as it is properly named, is a brick edifice with a pitched roof, several sets of three-over-three windows, and gate entries on the east and west sides; concrete-formed medallions featuring representations of livestock adorn the exterior walls above each of the ticket gate entryways. The entry gates on the east side are the primary entrances due to their fronting the parking lot. A pole-mounted Texas Historical Commission marker, dated 2005, commemorating the Southwestern International Livestock Show and Rodeo, is installed toward the southeast corner of the Coliseum and reads in part: “After being held at various locations, including Washington Park, the show has made the El Paso County Coliseum its permanent home since the facility opened in 1942. ... This citywide celebration provides support to young people and continues to recall the ranching tradition of the region, an important link between the State’s rural and urban character.”

To the south of the Coliseum stands a large livestock barn constructed of stone, brick, metal posts, and corrugated metal. On its south elevation appears a metal, sliding double barn door centered on the seven-part, triangular façade. Atop this metal door is a row of seven arched niches, and the curved parapet with its parabolic curvature at the center recalls parapets on the Misión San José y San Miguel de Aguayo and the Misión San Antonio de Valero in San Antonio, Texas. On either side of the metal door is a set of double-arched entries that have been infilled with brick, and the entire south elevation has been painted, depriving it of its earlier natural brick-and-stone appearance. Entry doors are present at the rear of this extensive barn, as well as stone buttresses, and on the east and west elevations, metal sash windows, corrugated metal roofing, and large metal vents and fans are mounted to the rooftop.

The remaining buildings and structures associated with the Coliseum are used for equipment storage, livestock pens, and offices. These utilitarian buildings support the agricultural and livestock exhibition function of the Coliseum and contribute to the site’s general character. The Events Center occupies the southeast corner of the property and is a large, metal-constructed hall with a cross-gabled roof. With its distinctive triangular-shaped front gable, the Events Center supplements the Coliseum by serving as a venue for concerts and ice hockey matches.

According to real property records with the El Paso Central Appraisal District, the various on-site buildings, structures, and improvements were completed between 1941 and 1992. This overall property within the Area of Potential Effect is located north of the water treatment plant and south of the El Paso Zoo; on the east side of the property is the Salvation Army Family Center, and on the west appears the Paisano Green Community, a housing development under the auspices of the El Paso Housing Authority. Regarding potential eligibility for designation, both the Coliseum and the livestock barn immediately to its south exhibit the highest likelihood for designation, with several of the associated barns and pavilions potentially eligible as contributing structures.



Figure 210. Resources identified within the County Facility.

Table 8.
Resources within the El Paso County Facility

Resource Number	Address	Property Type	Construction Date	Eligibility Recommendation
122	4100 E Paisano Drive	El Paso County Coliseum	1942	Eligible
123	4100 E Paisano Drive	Livestock Barn	Circa 1942, with addition between 1967 and 1984	Undetermined
124	4100 E Paisano Drive	Coliseum Livestock Barns	Circa 1942	Eligible
125	4100 E Paisano Drive	Storage Building	Between 1955 and 1967	Undetermined
126	4100 E Paisano Drive	Accessory Building	Between 1955 and 1967	Undetermined
127	4100 E Paisano Drive	Holding Area Shelter	Between 1955 and 1967	Undetermined
128	4100 E Paisano Drive	Holding Area Storage Building	Between 1967 and 1984	Undetermined
129	4100 E Paisano Drive	Event Center Shed Structure	1992	Not Eligible
130	4100 E Paisano Drive	El Paso Events Center	1992	Not Eligible

El Paso County Coliseum

Designed by Percy McGhee (1889-1971) and constructed by Robert E. McKee (1889-1964) in 1942, the El Paso County Livestock and Agricultural Exhibition Building, as it is properly named. The \$321,000 building was dedicated in May 1942 and is considered the largest coliseum west of Fort Worth, Texas, and east of Los Angeles, California, with a seating capacity of more than 7,000 and modern livestock facilities behind the Coliseum (Figure 211 and see Livestock Barn and Coliseum Livestock Barns discussion following).

The El Paso County Coliseum is a brick edifice with a pitched roof, several sets of three-over-three windows, and gate entries on the east and west sides; concrete-formed medallions featuring representations of livestock adorn the exterior walls above each of the ticket gate entryways. The entry gates on the east side are the primary entrances due to their fronting the parking lot. In 2003, improvements were made to the west and east gate entries (Figures 212 through 214).

El Pasoans Will Gather Tonight To Dedicate New \$321,000 Livestock Exposition Building



SCHEDULED for its new \$321,000 Livestock Exposition Building which will be dedicated here Thursday night, El Pasoans have been completing on the building to make it ready for the annual opening. The work has been completed and the building given a final cleaning on its exterior as the interior and grounds.

The new \$321,000 Livestock Exposition Building, the largest and finest structure of its kind in this area of the Southwest, will be formally dedicated on Thursday night at 8 o'clock.

El Pasoans are invited to attend the dedication which will be a gala affair and feature a musical program and other special features.

The building is being financed by the El Paso Livestock Exposition Association and the El Paso Stock Exchange.

The building will be completed and a building "dedicated" on Thursday night and will give on the ground and the building will be a landmark in the city.

The new building will give El Pasoans a place to hold their annual livestock exposition and will be a landmark in the city.

The building will be completed and a building "dedicated" on Thursday night and will give on the ground and the building will be a landmark in the city.

Figure 211. Clipping from El Paso Times announcing the Coliseum dedication (El Paso Times May 21, 1942:Page 1).



Figure 212. El Paso County Coliseum, looking southeast.



Figure 213. El Paso County Coliseum, looking northwest.



Figure 214. El Paso County Coliseum (right) and Coliseum Livestock Barns (left), looking west.

Livestock Barn

Located on the southwest corner of the El Paso County Coliseum, this livestock barn was constructed around 1942 and is a rectangular structure constructed of corrugated metal. On its north elevation along the alley between the Coliseum is a sliding metal door. The barn features a flat roof and an additional metal sliding door on the south elevation, and it is bracketed by low stone walls on its east and west elevations. Upon examination of historic aerials, the low stone wall appears to date circa 1942, with the addition of the corrugated metal and roof between 1967 and 1984 (Figures 215 and 216).



Figure 215. Livestock Barn, looking south.



Figure 216. Livestock Barn, looking south.

Coliseum Livestock Barns

To the south of the Coliseum stands a large livestock barn and corals constructed circa 1942 of stone, brick, metal posts, and corrugated metal. On its south elevation appears a metal, sliding double barn door centered on the seven-part, triangular façade. Atop this metal door is a row of seven arched niches, and the curved parapet with its parabolic curvature at the center recalls parapets on the Misión San José y San Miguel de Aguayo and the Misión San Antonio de Valero in San Antonio, Texas. On either side of the metal door is a set of double-arched entries that have been infilled with brick, and the entire south elevation has been painted, depriving it of its earlier natural brick-and-stone appearance. Entry doors are present at the rear of this extensive barn, as well as stone buttresses, and on the east and west elevations, metal sash windows, corrugated metal roofing, and large metal vents and fans are mounted to the rooftop (Figures 217 through 220).



Figure 217. Coliseum Livestock barns, looking east.



Figure 218. Coliseum Livestock barns, looking northwest.



Figure 219. Coliseum Livestock barns, looking northeast.



Figure 220. Coliseum Livestock barn coral, looking south.

Storage Building

A one-story, rectangular storage building (Resource No. 125) is located on the east side of the Livestock Barn (Resource No. 124). It is constructed of corrugated metal and features a side-gabled roof, sliding metal doors on the south elevation, and six vent hoods mounted on the top ridge of the roof. Upon examination of historic aerials, the storage building was constructed between 1955 and 1967 (Figures 221 and 222).



Figure 221. Storage Building, looking west.



Figure 222. Storage Building (left) with Coliseum Livestock Barns in the background (on the right), looking southwest.

Accessory Building

An accessory building with a flat roof and constructed of concrete block was constructed. Measuring approximately 77 ft. by 33 ft. on a concrete foundation, its front door appears on the north elevation, and on the east elevation appear two other doors and two windows; wide eaves overhang the perimeter, and two mechanical HVAC systems are mounted on the rooftop. Upon examination of historic aerials, the storage building was constructed between 1955 and 1967 (Figure 223).



Figure 223. Accessory Building, looking southeast.

Holding Area Shelter

The Holding Area Shelter is a 300 ft. by 72 ft. steel-framed pavilion oriented north–south. Constructed of metal pipes with a corrugated metal roof, this open structure features a pitched roof with nine rooftop metal vent hoods. Its metal truss is exposed, and the structure is built on top of a concrete pad. Perpendicular and on its west side is an enclosed metal building measuring 115 ft. by 100 ft. with a gable roof and six vent hoods on the roof. On the main structure’s east side is another open pavilion constructed of metal pipes with a corrugated roof and four vent hoods atop the roof’s ridgeline (Figures 224 through 227).

Upon examination of historic aerials, the storage building was constructed between 1955 and 1967. At the time of construction, the resources were much larger, with two additional pavilions oriented north-south. Those two pavilions were demolished between 2004 and 2008.



Figure 224. Holding Area Shelter (right) with addition (left), looking southeast.



Figure 225. Holding Area Shelter metal frame, looking south.



Figure 226. Holding Area Shelter, western wing, looking southeast.



Figure 227. Holding Area Shelter, western wing, looking north.

Holding Area Storage Building

The Holding Area Storage Building is a metal Butler building with a metal gabled roof. At the midpoint of the northern and southern façades are oversized roll-up door openings. There are two single pedestrian entry openings at each end of the eastern façade. A CMU block half wall runs the length of the eastern façade. The western façade has a CMU block half-wall opening into the adjacent Holding Area (Figures 228 and 229). Upon examination of historic aerials, the storage building was constructed between 1967 and 1984.



Figure 228. Holding Area Storage Building (right) and Holding Area Shelter (left), looking north.



Figure 229. Holding Area Storage Building (right) and Holding Area Shelter (left and background), looking northwest.

Event Center Shed Structure

The Event Center Shed Structure is associated with the adjacent Events Center; it is a steel-frame, open shed structure with a metal gabled roof. The structure was constructed in 1992 (Figure 230).



Figure 230. Event Center Shed Structure, looking southeast.

El Paso Events Center

The El Paso Events Center, constructed in 1992, is rectangular in form with a metal exterior and a pitched roof. The entry is a large porch capped with a triangle-shaped gable; a wide, semi-circular element is centered beneath the gable, and on either side of it appear entry doors into the building. The exterior is white and without windows except for several on the front elevation (Figure 231).

The El Paso Events Center holds an indoor ice rink, has public skating hours, and serves as home to the El Paso Rhinos, a junior ice hockey organization.



Figure 231. El Paso Events Center, looking southeast.

EL PASO ZOO

The southern section of the El Paso Zoo is located within the APE. As a result, seven resources were inventoried and evaluated (Figure 232 and Table 9). A complete inventory and evaluation of the zoo as a complex was not undertaken for this study. Of the seven resources inventoried and evaluated, only two resources (the South American Pavilion and the Galapagos Tortoise Exhibit) were of historic age.

No THC Historic Resource Forms were completed for the five remaining resources that were not of historic age. This included the Reptile House, Holding, the Elephant Barn Complex, the Malayan Tapir Housing, and the Primate (Siamang) Housing. These resources do not meet the significance or the age requirements for NRHP listing. They are not associated with important individuals or events and are not an outstanding example of a type, period, or method of construction or the work of a master. The resources do not hold the potential for any future research. As the resources are less than 50 years old, they were evaluated for NRHP eligibility under Criteria Consideration G, exceptional significance gained within the last 50 years. The resources do not reach the threshold of exceptional significance under Criteria Consideration G and are recommended not eligible for listing in the NRHP.



Figure 232. Resources identified within the El Paso Zoo.

Table 9.
Resources within the El Paso Zoo

Resource Number	Address	Property Type	Construction Date	Eligibility Recommendation
133	4001 E Paisano Drive	Galapagos Tortoise Exhibit	Unknown, but likely prior to 1980, possibly the 1960s	Not eligible
134	4001 E Paisano Drive	Reptile House	ca. 2008	Not eligible under Criteria Consideration G
135	4001 E Paisano Drive	South American Pavilion	1967	Undetermined
136	4001 E Paisano Drive	Elephant Barn	Between 1991 and 1996	Not eligible under Criteria Consideration G
137	4001 E Paisano Drive	Malayan Tapir Housing	Between 1991 and 1996	Not eligible under Criteria Consideration G
138	4001 E Paisano Drive	Primates (Siamang) Housing	Between 1991 and 1996	Not eligible under Criteria Consideration G

139	4001 E Paisano Drive	Holding	Unknown, possibly early 1990s	Not eligible under Criteria Consideration G
-----	----------------------	---------	-------------------------------	---

South American Pavilion

The South American Pavilion, originally known as the Tropical Pavilion, was built at the Washington Park Zoological Gardens and was part of the 1964 bond issue project. The building was formally dedicated in 1967, and the architect was Dickson, M. Skidmore, AIA (Figure 233), and the contractor was H. Carrol Lee Construction Co., Inc. The El Paso Times described the pavilion as an “Attractive but radical departure from past zoo structures.”

In 1986, at the cost of \$619,000, the Tropical Pavilion was converted into the new South American Pavilion. The architect for the conversion was James Booth and the J.E. Boyd General Contractor. Funding for the project was provided by the City of El Paso and the El Paso Zoological Society (El Paso Times 1986). In 2018, an addition was made to the southwestern façade for the construction of restroom facilities.

The architect, Dickson M. Skidmore, was a native of Deming, New Mexico. Following service in World War II as a bombardier-navigator, he attended the University of Texas at Austin and obtained a degree in architecture in 1955. Skidmore was a member of the American Institute of Architects and served as the El Paso Chapter treasurer in 1964 (El Paso Herald-Post). In addition, he was a member of the Texas Society of Architects, El Paso Chapter, and was appointed to the six-man board of the Texas Board of Architectural Examiners by Governor Connally in 1964 (El Paso Times 2012).

Dickson Skidmore worked for various firms before establishing his own firm in 1960. “Skidmore describes architecture as a living art and believes that every way of life is affected by the architectural environment. Architecture reflects the social environment” (El Paso Times 1963 Dec 22). Skidmore’s design profile includes a range of buildings in El Paso that represent his philosophy. These include scientific laboratory buildings, residences, educational institutions, local government buildings, and commercial buildings. Several of his designs were featured in the local El Paso newspapers as being modern, such as the “Roman Villa” residence, which was constructed of Atlas concrete masonry and firesafe. The design was very detailed and focused on luxury (Figure 234, El Paso Times 1963). Concrete masonry was also the theme of the 1962 Horizon Home designed by Skidmore, which was entered in the concrete industries national Horizon Home contest (Figure 235, El Paso Times 1962).

Designs credited to Dickson Skidmore include the following:

El Paso Civic Center

Pearson & Pearson Law Offices

Franklin High School

Key Club banquet hall and restaurant, along Mesa Highway

The architecture studio of Kern Smith, president of the NM Chapter of the AIA

Wilson Laboratories, Inc. building at 6985 Market Street

Required research and detail related to the placement of precise scales for research

Lower Valley “Village” Sub-Division

Architect for the new subdivision which offered individual design in each home (El Paso Herald-Post 1962)

Residence at 6100 Pinehurst Road

Highlighted in the May issue of House Beautiful (El Paso Times April 19, 1964 “El Paso Home in Magazine”)

St. Andrew Presbyterian Church; first phase of the building program

‘Roman Villa’ Residence at 6317 Westwind Drive

1961 Horizon Home Residence at 3216 Drumond Road

Regional winner of the Horizon Home contest and state winner for the “Best Home for the Money” contest by the American Home magazine for “excellence of design, efficiency of floor plan, superior workmanship, and use of quality brand name products and building materials” (El Paso Times May 20, 1962).

1962 Horizon Home Residence at 3212 Drumond Road

Piney Station stage stop restoration at proposed Guadalupe National Park

Casitas Coronado apartments on Fountain Drive

The South American Pavilion, originally known as the Tropical Pavilion, is a one-story edifice with a stone and metal exterior and a flat roof. The front entry is located on the west elevation underneath a cantilevered block. On two separate occasions, modifications to the pavilion’s original design by Dickson Skidmore, AIA (1923–2012) have been made, which require additional study to determine whether these alterations have impacted the potential eligibility (Figures 236 through 238).



Figure 233. Architect Dickson Skidmore (El Paso Times 1963).



Figure 234. Roman Villa residence designed by Dickson Skidmore (El Paso Times 1963).




Figure 235. Horizon Home sketch by Dickson Skidmore (El Paso Times 1962).



Figure 236. South American Pavilion, looking southeast.



Figure 237. South American Pavilion, looking northwest.



Figure 238. South American Pavilion, looking northeast.

Reptile House

The Reptile House is a tortoise-shaped building (Figure 239). In 2016, as part of the zoo’s \$50-million master plan, the building was transformed into a tortoise-shaped building. The architect on the renovations was Van H. Gilbert Architect PC, and Stubbs Engineering provided structural design services. “Modifications and repairs were made to the structure. In order to repair damage from excessive reflection, we designed new screen walls to help support the cantilevered roofs in addition to 4 ft. structures and one head structure. In the end, the reptile house was shaped like a Texas Tortoise” (Stubbs Engineering n.d.).

Prior to its 2016 transformation into a tortoise-shaped building, the Reptile House was constructed around 2008 at the cost of \$1.2 million. In anticipation of the 2008 building, the original 1948 Reptile House was demolished. Prior to its demolition, the original Reptile House was the oldest building at the zoo (El Paso Times 2007).



Figure 239. Reptile House, looking northwest.

Holding

The Holding area, which was under construction during the 2023 field visit, has an unknown construction date (Figures 240 and 241). One rectangular structure may be identified on a 1991 aerial. However, based on archival research, this area has been classified as an “unknown” area since the 1990s and has likely gone through multiple renovations as usage has changed.



Figure 240. Holding, under construction, looking southwest.



Figure 241. Holding, under construction, looking southeast.

Galapagos Tortoise Exhibit

The Galapagos Tortoise Exhibit is a building with a metal double door entrance on the southeastern façade (Figure 242). Artificial rock covers a majority of the building. Prior to becoming the Galapagos Tortoise Exhibit in 1997, the area housed an elephant named Mona (El Paso Times 1997). The construction date of the complex is unknown, but a review of historic newspapers indicates a similar complex was present in the 1960s. The complex has undergone renovations necessary to accommodate the Galapagos Tortoise. These renovations have included the removal of the safety fencing around the perimeter of the outdoor space. Renovations associated with the housing of the Galapagos Tortoise have impacted the integrity of the resource.



Figure 242. Galapagos Tortoise Exhibit, looking southwest.

Elephant Barn Complex

The Elephant Barn Complex was constructed between March 1991 and January 1995 based on the examination of historic aerials (Figures 243 and 244). The barn consists of a cluster of attached structures and buildings. The Elephant Nighthouse is a rectangular CMU block building with a flat built-up roof. Mechanical equipment for the animal housing is located on the roof, which is surrounded by a metal safety railing. Access to the roof is provided by a roof access hatch with a ladder on the southern façade. Entrance to the building is through double metal doors on the southern façade and single metal doors on both the eastern and western façades.

The Elephant Nighthouse is connected to a rectangular CMU block extended-height building on the north. The roof is slightly gabled, and it appears to have animal access through large bay doors on the western façade, which allow for animal access from the public exhibit area. The northern façade is encased in artificial rock.

Both the Elephant Nighthouse and the rectangular CMU block building to the north are connected to a shorter single-story height concrete building with a steel framed canopy structure. Access to the building is through one set of double metal doors and one extended-width single metal door. That building is, in turn, connected to a two-story height building with the base being concrete and the top metal. The roof is sloped to the east. This building is, in turn, connected to a single-story height CMU block structure, which appears to lack a roof.



Figure 243. Elephant Barn Complex, looking northeast.



Figure 244. Elephant Barn Complex, looking north.

Malayan Tapir Housing

The Malayan Tapir Housing building was constructed between March 1991 and January 1995 based on the examination of historic aerials (Figures 245 and 246). The CMU block building is rectangular with a flat built-up roof. Mechanical equipment for the animal housing is located on the roof. The entrance is through a single metal door with a viewing window on the southern façade. Three façades (western, northern, and eastern) are encased in artificial rock, likely made from concrete, steel, and wire, which serves as part of the zoo habitat exhibit. Directly south of the Malayan Tapir Housing building, across the vehicle path, is an associated concrete water trough that serves as a source of water.



Figure 245. Malayan Tapir Housing, looking northeast.



Figure 246. Malayan Tapir Housing, associated water source, looking east.

Primate (Siamang) Housing

The Primate (Siamang) Housing building was constructed between March 1991 and January 1995 based on the examination of historic aerials. The CMU block building is L-shaped with a flat built-up roof. Mechanical equipment for the animal housing is located on the roof. The entrance is through a single metal door with a viewing window on the southwestern façade (Figure 247).



Figure 247. Primate (Siamang) Housing, looking northeast.

HASKELL R. STREET WASTEWATER TREATMENT PLANT

Located at 4100 Delta Drive, the Haskell R. Street Wastewater Treatment Plant is outside of the project's APE; however a visual reconnaissance of primary buildings and structures was conducted (Figures 248 through 269). With a daily capacity of 27.7 MGD, the plant, which has been operational since 1923, treats wastewater and discharges into the American Canal to provide irrigation water to farmers in the Lower Valley. The facility is named after Haskell Street, who began as a chemist and plant supervisor in January 1944 for the Water and Wastewater Treatment in El Paso (El Paso Times November 1969, page 36).

It is recommended that the Haskell R. Street Wastewater Treatment Plant be evaluated as a complex. In addition, it is possible that buildings might hold individual significance, in particular, the pump house constructed in 1943 by Robert E. McKee. McKee and his firm, which expanded into Arizona, New Mexico, and Dallas, Texas, were responsible for several iconic buildings.

Locally, he is known for the Plaza Hotel, El Paso, Texas; Cathedral High School, El Paso, Texas; and Los Alamos National Laboratory, New Mexico.



Figure 248. Office, looking northwest.



Figure 249. Diesel Tank, 20,000-gallon capacity, looking southeast.



Figure 250. Shop, former Pump House, looking southeast.



Figure 251. Shop, former Pump House, looking northeast.



Figure 252. Shop, former Pump House, historic photograph ca. 1943, looking southwest.



Figure 253. Shop, former Pump House, historic photograph ca. 1943, looking southwest.



Figure 254. Headworks Building, looking southwest.



Figure 255. Headworks Building, looking north.



Figure 256. Building, looking southwest.



Figure 257. Grit Dewatering Building, looking southeast.



Figure 258. Building, looking southwest.



Figure 259. Electrical Shop, looking north.



Figure 260. Digestion Tank, looking southeast.



Figure 261. Engineering, looking southwest.



Figure 262. Oxygen Generation Control Building, looking southwest.



Figure 263. Oxygenation Supply System Building, looking southeast.



Figure 264. RAS Pumping Station, looking south.



Figure 265. Electrical Building, looking south.



Figure 266. Effluent Pump Station and Filters, looking southeast.



Figure 267. Grit Building, looking northwest.



Figure 268. Mixed Sludge Pumping Station, looking west.



Figure 269. Basins and water tower, looking north.

CHAPTER 7 SUMMARY

During the present project, resources located within the APE and neighborhoods adjacent to the APE constructed prior to 1980 were inventoried and evaluated for NRHP eligibility. Chapter 6 includes an inventory of all resources inventoried and evaluated. However, only those resources constructed prior to 1980 have THC Historic Resource Forms completed (see Appendix A).

Of the 148 resources evaluated, six resources retained sufficient integrity and were recommended eligible for inclusion in the NRHP. These resources were evaluated under the standard NRHP Criteria A–D. These resources are the following:

- El Paso County Coliseum
- Coliseum Livestock Barns
- 250 Washington Street (Father Yermo High School)
- 519 S Latta Street (Saint Francis Xavier Catholic Church; *Note: 519 S Latta Street consists of three resources numbers, one for each building; however, only one THC Historic Resource Form was completed for the complex*)

A number of resources are of undetermined recommendation as additional research is needed on the resource to determine individual significance. These resources include several of the residences in the Neighborhood South of Delta Drive, the Hardesty Place Neighborhood, and the Saint Francis Xavier Neighborhood. Resources within the County Facility parcel also require additional research.

Of the resources evaluated, two areas/clusters of resources warrant future investigations to determine if a recommendation for a historic district is warranted. These areas are the following:

- Hardesty Place Neighborhood
- County Facility

In addition to the resources located within the APE, a visual reconnaissance of the Haskell R. Street Wastewater Treatment was conducted. It is recommended that the Haskell R. Street Wastewater Treatment Plant be evaluated as a complex. In addition, it is possible that individual buildings within the complex might hold individual significance, in particular, the pump house constructed in 1943 by Robert E. McKee.

Much of the APE is recommended as having low probability for intact archaeological resources. However, it is still necessary to understand what to look for and how to proceed if archaeological resources are encountered. In the event that archaeological remains are discovered during construction, the contractor should use the procedures outlined in Appendix B. Because there is uncertainty surrounding the existence of archaeological remains, construction must proceed carefully in case anything is unearthed. The parking lot area directly east of the livestock barns and the southern half of the El Paso County Coliseum are recommended as having some potential for intact archaeological resources. Archaeological monitoring during the removal of pavement in these parking areas is recommended.

REFERENCES CITED

Congressional Serial Set

- 1959 "Authorizing Bridges across St. Marys River and Rio Grande." Serial Set Volume No. 12153 Report S. 980. September 5.

Dallas Morning News

- 1923 "El Paso Will Get New Bridges Soon." November 28.

El Paso Herald-Post

- 1962 "New Country Squire Home Opens to Public in Village." 27 January.
1963 "Architects Install New President." 14 December.
1967 "Three New Port Buildings Aid Border Inspections." 27 October.
1973 "Awards Open City Softball." 1 August.
1977 "Thanksgiving mass marks final mortgage payment." 22 April.

El Paso Times

- 1962 "Best Home for Money, Award Won By Shoemaker." 20 May.
1962 "Imaginative Concrete Uses." 7 October.
1962 "Interesting Textures Achieved in Wall Areas." 7 October.
1963 "New Design in Church Architecture, St. Andrew to Construct Modern Facility." 27 January.
1963 "Roman Villa Residence Open in Highland Estates." 1 September.
1963 "Skidmore's Experience Extensive." 22 December.
1964 "First Expansion Phase Completed at School." 23 February.
1966 "36 girls Gave Emphasis to Construction of High School." 24 April.
1969 "Sculptor Says Work Challenges Talent, Technical Knowledge." 23 March.
1986 "Exotic pavilion takes shape at El Paso Zoo." 24 September.
1997 "Tortoises move into new home." 29 August.
1999 "Obituaries E Memorials Myklebust." 9 December.
2007 "Zoo snakes await new quarters." 3 January.
2012 "Dickson Skidmore Obituary." 20 March.

House of Representatives

1973 House of Representatives Bill 2192.

KFOX14

2023 “El Paso unveils ‘Pitz/Tlachko’ mural at Chalio Acosta Sports Center, celebrating ancient Maya ballgame and cultural heritage”
<https://kfoxtv.com/news/instagram/el-paso-unveils-pitztlachko-mural-at-chalio-acosta-sports-center-celebrating-ancient-maya-ballgame-and-cultural-heritage>,
accessed November 29, 2023.

Miller, C. W.

1991 Franklin Canal, El Paso County, Texas. National Register of Historic Places Registration Form. U. S. Department of the Interior, Bureau of Reclamation, Salt Lake City, Utah

Pavilion Construction

nd <https://pavilionconstruction.com/project/paisano-green/>, accessed November 29, 2023.

Rae, Steve and T. Lindsay Baker.

1973 *Historic American Engineering Record: Franklin Canal*. HAER No. TX-125, Written Historical and Descriptive Data Field Records. National Park Service, US Department of the Interior. Washington, D.C.

Salt Lake City Telegram

1912 How Lieutenant Fields Made Mistake. February 7.

Sanborn Map Company. Insurance Maps of El Paso, Texas. Volume One A. New York: Sanborn Map Company, 1908-March 1952

Sonnichsen, Charles Leland

1980 *Pass of the North: Four Centuries on the Rio Grande. Volume II, 1918-1980*. El Paso: Texas Western Press.

Stubbs Engineering, Inc.

nd <https://www.stubbseng.com/municipal/el-paso-zoo-reptile-house>, accessed November 29, 2023.

Studio Cesar Inostroza

nd <https://studiocesarinostroza.wordpress.com/biography/>, accessed November 30, 2023.

Texas Department of Transportation (Texas DOT)

2013 “Bridge of the Americas,” <https://www.txdot.gov/inside-txdot/projects/studies/statewide/border-crossing/bota.html>, accessed June 2, 2013.

Timmons, W.H.

1990 *El Paso: A Borderlands History*. Texas Western Press, El Paso.

United States Senate

1959 Bridge Across the Rio Grande at El Paso. 86th Congress, First Session. Calendar
No. 512. July 15, 1959.

APPENDIX A
THC HISTORIC RESOURCE FORMS

APPENDIX B
INADVERTENT DISCOVERY PLAN

INADVERTENT DISCOVERY PLAN PLAN AND PROCEDURES FOR THE DISCOVERY OF CULTURAL RESOURCES

Much of the APE is recommended as having low probability for intact archaeological resources. The parking lot area directly east of the livestock barns and the southern half of the El Paso County Coliseum are recommended as having some potential for intact archaeological resources. Archaeological monitoring during the removal of pavement in these parking areas is recommended.

Although much of the APE is recommended as having low probability for intact archaeological resources it is still necessary to understand what to look for and how to proceed if archaeological resources are encountered. In the event that archaeological remains are discovered during construction, the contractor should use the procedures outlined below. Because there is uncertainty surrounding the existence of archaeological remains, construction must proceed carefully in case anything is unearthed.

This Inadvertent Discovery Plan (IDP) outlines procedures to perform in the event of a discovery of archaeological materials or human remains, in accordance with applicable state and federal laws. A copy of the IDP should always be kept at the project site during all project activities. All staff, contractors, and volunteers should be familiar with its contents and know where to find it.

ARCHAEOLOGICAL MONITORING

Archaeological monitoring will be conducted by a professional archaeologist that meets the Secretary of the Interior's Professional Qualifications Standards (36 CFR Part 61) in Archaeology. Archaeological monitoring will take place when construction is in the immediate vicinity of the El Paso County Coliseum. Removal of the paved parking area will be monitored. Upon award of the construction contract an Antiquities Permit will be obtained by the archaeologist.

Before construction activities begin in the vicinity of the El Paso County Coliseum, the Archaeological Monitor will brief the Construction Supervisor and equipment operators on cultural resource issues. The monitor will explain the need for awareness of potential inadvertent discoveries and the types of potential inadvertent discoveries.

The GSA PM will inform the construction contractor to directly notify the monitoring archaeologist **at least 5 days** in advance of reaching areas for which archaeological monitoring is required.

The archaeologist will record the monitoring work as follows: daily activities will be recorded on a Daily Record Form and in a field notebook; and overview photographs of the site, along with detailed photographs of particular construction areas, work in progress, and any cultural materials, will be promptly logged in a field notebook. In addition, the archaeologist will log in sketches/drawings of particular areas, features, and soil profiles; and the locations of construction work that has been monitored will be recorded by GPS and noted on construction plans of the project area.

During monitoring of the area, the archaeological monitor will examine soils, including excavations and back-dirt piles. Equipment will include, as appropriate, a shovel, trowel, and screen of ¼-inch

mesh. The archaeologist will also watch for prehistoric or historic-period artifacts that might indicate past human use of the landform.

CULTURAL RESOURCE DISCOVERIES

Archaeological remains are defined as any material byproducts of past human activity. They include prehistoric or historic archaeological remains. Prehistoric and historic archaeological sites can be found throughout El Paso and the surrounding area.

Prehistoric

Prehistoric period sites usually contain ceramics (usually brownwares, both decorated and undecorated), lithic artifacts (projectile points, scrapers, worked tools, flakes, cores, manos, and metates), bone (both burned and worked implements), and/or thermally-altered rock (including burned caliche). These may date back several thousand years.

Examples include:

- Features: These may consist of rooms, hearths, bins, depressions, middens, terraces, burned rock concentrations, etc.
 - An accumulation of shell, burned rocks (also known as fire cracked rock), or other food related materials.
 - An area of charcoal or very dark stained soil with artifacts.
- Bones, intact or in small pieces.
- Stone tools or waste flakes (for example, a projectile point or stone chips).
- Ceramics: prehistoric ceramics would generally smooth, hard pottery in some earth-tone color. Fragments would be much more likely to be found than whole pots or bowls.



Example of a concentration of fire cracked rock (FCR).



Close up photograph of fire cracked rock mixed with charcoal stained sediments.



Examples of projectile points.



Examples of El Paso Polychrome Rim and Chupadero Black-on-white rim and body ceramics.

Historic

Historic archaeological remains are much more recent, a hundred years old or less, and can be divided into two types, military and nonmilitary, and are usually characterized by one or more of the following artifact types: glass, ceramics, metal, bricks, and wood.

Examples include:

- Agricultural or logging materials that appear older than 50 years.
- Clusters of tin cans or bottles, or other debris that appear older than 50 years.
- Old munitions casings. Always assume these are live and never touch or move.
- Buried railroad tracks, decking, foundations, or other industrial materials.
- Remnants of homesteading. These could include bricks, nails, household items, toys, food containers, and other items associated with homes or farming sites.
 - Ceramics: Historic period ceramics could be thinner, white or painted pottery that may be decorated. Again, fragments would be more common than whole vessels.
 - Glass: Bottle glass and flat glass (e.g., broken window fragments) would be the most common glass to encounter. It would only be archaeologically important if it is not mixed with fill soil. Also, obviously recent bottles can also be ignored.
 - Metal: Archaeologically important metal could include nails (especially older, square nails) and items made from copper, bronze, or lead (not iron). Rusted metal fragments, railroad spikes, or nails can generally be ignored.

More recent archaeological finds, those that may be only several hundred years old, could be much easier to recognize than prehistoric artifacts. But if there is any doubt, excavation should stop and archaeologist should investigate the site.



Example of household good, transfer print porcelain.



Example of household good, George W. Luft Co. cosmetic case.

WHAT TO DO IF AN ARCHAEOLOGICAL REMAIN MAY HAVE BEEN FOUND

The line of responsibility described below should be followed if archaeological remains or suspected archaeological remains may have been uncovered. Excavation work in the area should stop immediately and tradesmen should report to their foremen or contractors who should inform the GSA Project Manager. The GSA Project Manager will get in touch with the appropriate staff and arrange for an archaeologist to inspect the site.

ON-SITE RESPONSIBILITIES

If any employee, contractor, or subcontractor believes that they have uncovered cultural resources or human remains at any point in the project, take the following steps to *Stop-Protect-Notify*.

STEP A: STOP WORK

All work must stop immediately in the vicinity of the discovery.

STEP B: PROTECT THE DISCOVERY

Leave the discovery and the surrounding area untouched and create a clear, identifiable, and wide boundary (30 feet or larger) with temporary fencing, flagging, stakes, or other clear markings. Provide protection and ensure integrity of the discovery until cleared by the Texas Historical Commission (THC) or a licensed, professional archaeologist.

Do not permit vehicles, equipment, or unauthorized personnel to traverse the discovery site. Do not allow work to resume within the boundary until the requirements of this IDP are met.

STEP C: NOTIFY PROJECT ARCHAEOLOGIST

Upon discovery and securing the location notify the GSA Project Manager who will then notify the project archaeologist. The archaeologist will inspect the site where archaeological materials have been discovered. Documentation of the disturbance will be made, including notes and photographs.

After resources have been identified, they are evaluated for eligibility for inclusion in the National Register of Historic Places (NRHP). Not all resources will necessarily qualify for inclusion in the NRHP. NRHP eligibility is a threshold that affects subsequent management actions for the resources. Properties do not have to be formally listed in the NRHP to meet this threshold.

To evaluate the resource, the archaeologist will record all prehistoric and historic cultural material discovered during project construction. They will photograph site overviews, features, and artifacts and prepare stratigraphic profiles and soil/sediment descriptions for minimal subsurface exposures. They will document discovery locations on scaled site plans and site location maps.

Cultural features, horizons, and artifacts detected in buried sediments may require the archaeologist to conduct further evaluation using hand-dug test units. If necessary, they will excavate units in a controlled fashion to expose features, collect samples from undisturbed contexts, or to interpret complex stratigraphy. They may also use a test unit or trench excavation to determine if an intact occupation surface is present. They will only use test units when necessary to gather information on the nature, extent, and integrity of subsurface cultural deposits to evaluate the site's significance. They will conduct excavations using standard archaeological techniques to precisely document the location of cultural deposits, artifacts, and features.

Upon identification and evaluation, the Project Archaeologist shall provide a recommendation the GSA PM who will then consult with the THC for concurrence.

Contact Information:

Environmental PM

Ron Moore

QRI

ronm@qri.com

972-979-0847 (cell)

Cultural Resources POC

Michelle Wurtz Penton, PhD, RPA

Versar, Inc.

214-547-9695 (cell)

APPENDIX F

Phase I/II Environmental Site Assessments and Soil/Groundwater Vapor Investigations (pending)

This page intentionally blank.

RIGHT-OF-ENTRY AGREEMENT

THIS RIGHT-OF-ENTRY AGREEMENT (“Agreement”) is made and entered into this 6th day June 2023, by and between the STATE OF TEXAS, acting by and through the Texas Department of Transportation, hereinafter called TxDOT, and the UNITED STATES OF AMERICA, acting by and through the General Services Administration, hereinafter called GSA.

WITNESSETH:

That for and in consideration of the mutual covenants hereinafter stated, the parties hereto agree as follows:

1. TxDOT hereby grants to GSA the non-exclusive right to enter 650 Gateway Blvd. North, El Paso, TX 79905, as further illustrated in Exhibit A, attached hereto and incorporated herein (the “Property”), in order to conduct due diligence including but not limited to: site visit, property survey, soil and water sampling, hereinafter (the “Work”), for the purpose of evaluating the possible use of the Property. GSA is granted the right to accomplish this work through its designated representatives and contractors or other third-party entities as it so wishes.

2. All costs and expenses incurred by GSA in connection with this Agreement shall be borne by GSA, with no cost or expense to TxDOT.

3. GSA is not acquiring any interest in the Property via this Agreement nor does the Agreement transfer any interest in the Property, other than a Right of Entry.

4. TxDOT does not warrant the condition of the Property and GSA accepts the use of the Property on an “as-is” basis without any representation whatsoever on the part of TxDOT as to the condition of the Property.

5. The rights granted herein shall be in effect for a period of one year from the date of execution of this Agreement, except that all rights granted herein shall automatically terminate upon the conveyance or transfer of title to the Property to any party not a part hereof. Upon the termination or expiration of this Agreement, GSA will remove any of its property that may have been used to conduct the Work from the Property and shall restore the Property to the condition existing as of the effective date of this Agreement.

6. GSA, its designated representatives, contractors, and other third-party entities shall not make any alterations, additions, or improvements to the Property without the prior written consent of TxDOT and will promptly repair any damage to the Property caused by its use thereof.

7. Each party acknowledges that it is not an agent, servant, or employee of the other party. Each party is responsible for its own acts and deeds and for those of its agents or employees. Neither party hereto intends to waive, relinquish, limit or condition its right to avoid any such liability by claiming its governmental immunity from liability in any way.

8. Nothing in this Agreement shall be construed as creating any liability in favor of any third party against TxDOT. Additionally, this Agreement shall not ever be construed as relieving any third party from any liability against TxDOT.

9. TxDOT acknowledges that GSA, as a federal agency, is a self-insured entity. If GSA, or others acting on its behalf, causes any personal injury or death, or loss or damage to any real or personal property of any person, then GSA's liability, if any, shall be determined in accordance with the Federal Tort Claims Act, 28 U.S.C. § 2671 et seq. In addition, any contractors or third-party entities accessing or performing work on the Property on behalf of GSA pursuant to this Agreement shall obtain adequate insurance for payment of any damages that might result during the Work, and to save TxDOT harmless from damages to the extent of said insurance coverage and insofar as it can legally do so. Prior to beginning any such work within TxDOT's right-of way, GSA's contractors or third-party entities shall submit to TxDOT a completed insurance form (TxDOT Form 1560) and shall maintain the required coverage during the Work.

10. GSA or its representatives will notify TxDOT at least forty-eight (48) hours before entry is made on the Property. Notice may be in writing or by telephone to the TxDOT as follows:

Chad Chairez
4201 Hondo Pass, El Paso, TX 79904
Ph #: (915) 204-8009
Email: chad.chairez@txdot.gov

11. The right-of-entry granted herein may be terminated by TxDOT upon the provision of thirty (30) days advance written notice to GSA. Such written notice shall be provided to GSA at the following address:

Lonnie B. Wright
General Services Administration (7PT)
819 Taylor Street, Fort Worth, TX 76102
Ph #: 817-600-7037
lonnie.wright@gsa.gov


IN WITNESS WHEREOF, the parties hereto have executed this Right-of-Entry Agreement to be effective as of the date of the last signature below.

STATE OF TEXAS
Texas Department of Transportation

UNITED STATES OF AMERICA
General Services Administration

Tomas C. Trevino
Title: El Paso District Engineer

Lonnie B. Wright
Title: Site Acquisition Contracting Officer

X 
DocuSigned by:
7A68C5EA0D94496
Date 6/6/2023

X 
DocuSigned by:
7FF14FA033AF48D
Date 6/6/2023

Exhibit "A"



PROPOSED ACQUISITION

- FROM EL PASO COUNTY
- FROM TxDOT
- EXISTING PORT OF ENTRY



1" = 300'

0' 100' 300' 500'

RICHTER ARCHITECTS

PHASE I ENVIRONMENTAL SITE ASSESSMENT

**BRIDGE OF THE AMERICAS (BOTA) LAND PORT OF ENTRY (LPOE)
3600 E. PAISANO DRIVE
EL PASO, EL PASO COUNTY, TEXAS 79905**



PREPARED BY:



**GENERAL SERVICES ADMINISTRATION
GREATER SOUTHWEST REGION (REGION 7)
PUBLIC BUILDINGS SERVICE
819 TAYLOR STREET
FORT WORTH, TEXAS 76102**

November 21, 2023



GSA Greater Southwest Region 7

819 Taylor Street Room 12B • Fort Worth, TX 76102

November 21, 2023

RE: PHASE I ENVIRONMENTAL SITE ASSESSMENT

**BRIDGE OF THE AMERICAS (BOTA) LAND PORT OF ENTRY (LPOE)
3600 E. PAISANO DRIVE
EL PASO, EL PASO COUNTY, TEXAS 79905**

In accordance with the authorization dated May 6, 2023, and the site access granted on October 25, 2023, I have performed a Phase I Environmental Site Assessment (ESA) of the above-referenced property. The purpose of this assessment was to evaluate potential *recognized environmental conditions* from on-site or off-site sources. A review of available current and historical records was conducted to assess the use of the property regarding current and prior hazardous substances usage, storage, or disposal. Public information concerning nearby properties was also reviewed. The attached report provides a summation of the findings of this assessment. The scope of services for this project is in general accordance with the American Society for Testing and Materials (ASTM) document *Standard Practice for Environmental Site Assessments: Phase I Environmental Site Assessment Process (ASTM Designation: E 1527-13)* with modifications noted in Section 2.3.

Respectfully Submitted,

A handwritten signature in black ink, appearing to read 'Charles R. Robertson', is written over a light blue horizontal line.

Charles R. Robertson, P.G.
Site Assessor / Environmental Professional



11/21/2023

TABLE OF CONTENTS

1.0 EXECUTIVE SUMMARY.....	1
1.1 General Information.....	1
2.0 INTRODUCTION.....	3
2.1 Purpose.....	3
2.2 Scope.....	3
2.3 Limitations and Exceptions.....	3
2.4 Special Terms and Conditions (User Reliance)	6
3.0 SITE DESCRIPTION.....	7
3.1 Location and Legal Description.....	7
3.2 Surrounding Area General Characteristics.....	7
3.3 Current Use of the Property	7
3.4 Description of Property Improvements.....	7
3.5 Current Uses of Adjoining Properties.....	8
4.0 USER / OTHER PROVIDED INFORMATION	9
4.1 Title Records.....	9
4.2 Environmental Liens and Activity and Land Use Limitations (AULs)	9
4.3 Specialized Knowledge.....	9
4.4 Commonly Known or Reasonably Ascertainable Information.....	9
4.5 Significant Valuation Reduction for Environmental Issues.....	9
4.6 Owner, Property Manager and Occupant Information.....	9
4.7 Reason for Performing Phase I ESA.....	9
4.8 Other User Provided Documents	9
5.0 RECORDS REVIEW	10
5.1 Standard Environmental Records.....	10
5.1.1 Federal Agency and Tribal Database Findings	15
5.1.2 State Agency Database Findings.....	19
5.1.3 Local Regulatory Agency Findings	24
5.2 Physical Setting Sources	24
5.2.1 Topography.....	24
5.2.2 Geology.....	25
5.2.3 Soils	25
5.2.4 Hydrology.....	25
5.2.5 Flood Plain Map.....	26
5.2.6 Naturally Occurring Asbestos, Methane Gas, and Radon.....	26
5.2.7 Water Supply Wells	27
5.2.8 Meteorological Trends.....	27
5.2.9 Coastal Barrier Improvement Act.....	27
5.2.10 Historical Preservation Classification.....	27
5.2.11 Natural Resources (Critical Habitat and Endangered Species and Wetlands).....	27
5.2.12 Cultural Resources.....	28
5.3 Historical Use Information.....	28
5.3.1 Aerial Photographs.....	29
5.3.2 Fire Insurance Maps.....	31
5.3.3 Property Tax Files.....	31
5.3.4 Recorded Land Title Records	32
5.3.5 Historical USGS Topographic Quadrangles.....	32

5.3.6	City Directories.....	33
5.3.7	Building Department Records.....	33
5.3.8	Zoning/Land Use Records	34
5.3.9	Prior Reports	34
5.3.10	Other Historical Sources	34
6.0	SITE RECONNAISSANCE	35
6.1	Methodology and Limiting Conditions.....	35
6.2	General Site Setting.	35
6.3	Hazardous Substance Use/Storage.....	35
6.4	Storage Tanks.....	35
6.5	Other Petroleum Products.....	36
6.6	Polychlorinated Biphenyls (PCBs)	36
6.7	Unidentified Substance Containers.....	36
6.9	Waste Pits, Ponds, and Lagoons	36
6.10	Sumps.....	37
6.11	Septic Systems	37
6.12	Storm Water Management System	37
6.13	Wells	37
7.0	INTERVIEWS.....	38
7.1	Interview Summary.....	38
7.2	Attempted Interviews.....	38
8.0	ADDITIONAL SERVICES.....	39
8.1	Asbestos-Containing Materials (ACM)	39
8.3	Lead-Based Paint (LBP)	39
8.4	Observations of Mold	39
9.0	CONCLUSIONS	40
10.0	SIGNATURES OF ENVIRONMENTAL PROFESSIONALS	41
11.0	REFERENCES.....	42
12.0	APPENDICES.....	43
	APPENDIX A SITE PHOTOGRAPHS	
	APPENDIX B SITE VICINITY MAP	
	APPENDIX C SITE PLAN	
	APPENDIX D HISTORICAL RESEARCH DOCUMENTATION	
	APPENDIX E AERIAL PHOTOGRAPHS	
	APPENDIX F LABORATORY REPORTS (N/A)	
	APPENDIX G PRIOR REPORTS	
	APPENDIX H REGULATORY DATABASE REPORT	
	APPENDIX I RESUMES/CERTIFICATIONS	
	APPENDIX J USER / OTHER PROVIDED DOCUMENTATION	
	APPENDIX K OTHER SUPPORTING DOCUMENTATION	
	APPENDIX L RECORDS OF COMMUNICATION	
	APPENDIX M TERMINOLOGY	

1.0 EXECUTIVE SUMMARY

1.1 General Information

Site Information:

Bridge of the Americas (BOTA) Land Port of Entry (LPOE)
3600 E. Paisano Drive
El Paso, Texas 79905

Owner Information:

GSA Greater Southwest Region 7
819 Taylor Street Room 12B
Fort Worth, TX 76102

Telephone: (817) 822-1372

Site Access Contact: Mr. Antonio M. Wilson, MSM

Telephone: (915) 245-3869

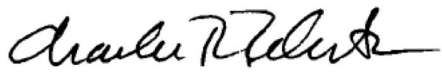
Reconnaissance Date: November 3, 2023

Site Assessor: Charles R. Robertson

Environmental Professional: Charles R. Robertson

Environmental Professional Statement:

I declare that, to the best of my professional knowledge and belief, I meet the definition of *Environmental Professional* as defined in § 312.10 part of 40 CFR 312. I have the specific qualifications based on education, training and experience to assess a property of the nature, history and setting of the subject property. I have developed and performed the all appropriate inquiries in conformance with the standards and practices set forth in 40 CFR Part 312.



Charles R. Robertson, P.G.
Site Assessor / Environmental Professional



11/21/2023

1.2 Summary

The General Services Administration (GSA) has performed a Phase I Environmental Site Assessment (ESA) of Bridge of the Americas (BOTA) Land Port of Entry (LPOE) with adjacent additional tracts under consideration (herein referred to as the property). The property is located on the south side of Paisano Drive and north of Delta Drive east of Chamizal National Monument and west of Shelter Place and contains numerous commercial buildings and paved parking areas and access road. The property is bounded by Paisano Drive to the north, Shelter Place to the east, Delta Drive to the south, and Chamizal National Monument to the west in El Paso, El Paso County, Texas, 79905.

The site reconnaissance was conducted by Mr. Charles R. Robertson on November 3, 2023.

The main objective of the Phase I ESA was to identify the presence or likely presence, use, or release on the property of hazardous substances or petroleum products as defined in American Society for Testing and Materials (ASTM) Practice E 1527-13 as a recognized environmental condition.

Records Review

- The earliest historical record found was a topographic map from 1896 showing the site as vacant land.
- According to the EPA's Radon database, El Paso County is located in Radon Zone 3, which indicates that the average indoor level of radon is predicted to be less than 2.0 pCi/L.
- The site is not located within a floodplain or wetlands area.
- The site appears to have no cultural, historical, or critical habitat concerns.

Site Reconnaissance

- The site is currently occupied by an active POE with paved parking and access roads. One emergency generator belly tank is located in the vehicle secondary inspection area.
- The additional properties are occupied by a TxDOT inspection facility and a county property occupied by a coliseum, livestock buildings, and an events center/ice rink.

Conclusions

This assessment has revealed evidence of one *recognized environmental condition* and one *de minimis* condition in connection with the property:

- The fire insurance maps and city directories indicate the northernmost additional property north of the POE site previously contained a filling station which operated from at least 1954 to 1965 and possibly from 1953 to 1969 when the POE was built. The former operation of this facility constitutes a *recognized environmental condition* to the subject site.
- Household chemicals, paint, and fuel constitute a *de minimis* condition to the site.

2.0 INTRODUCTION

This report documents the findings, opinions, and conclusions of a Phase I ESA of the subject property south of Paisano Drive and North of Delta Drive, a total area of approximately ~63.9 acres in El Paso, El Paso County, Texas, 79905.

2.1 Purpose

The purpose of this Phase I ESA was to identify *recognized environmental conditions* (presence or likely presence of any hazardous substances or petroleum products in, on, or at a property due to a release to the environment) in accordance with the scope of ASTM Practice E 1527-13 in connection with the property at the time of the site reconnaissance.

2.2 Scope

This Phase I ESA was conducted in general accordance with the ASTM Standard Practice E 1527-13, consistent with a level of care and skill ordinarily practiced by an environmental consulting profession currently providing similar services under similar circumstances. Significant additions, deletions, or exceptions to ASTM Practice E 1527-13 are noted below or in the corresponding sections of this report. The scope of this assessment included an evaluation of the following:

- Physical setting characteristics of the property through a review of referenced sources such as topographic maps and geologic, soils and hydrologic reports.
- Usage of the property, adjoining properties and surrounding area through a review of referenced sources such as land title records, fire insurance maps, city directories, aerial photographs, prior reports, and interviews.
- Observations and interviews regarding current property usage and conditions including the use, treatment, storage, disposal or generation of hazardous substances, petroleum products, hazardous wastes, nonhazardous solid wastes and wastewater.
- Usage of adjoining and surrounding area properties and the likely impact of known or suspected releases of hazardous substances or petroleum products from those properties on the property.
- Information in referenced environmental agency databases and records.

2.3 Limitations and Exceptions

This Phase I ESA report was prepared using reasonable efforts to identify *recognized environmental conditions* associated with hazardous substances or petroleum products at the property. Findings contained within this report are based on information collected from observations made on the day(s) of the site reconnaissance and from reasonably ascertainable information obtained from certain public agencies and other referenced sources.

The ASTM Standard Practice E 1527-13 recognizes inherent limitations for Phase I ESAs, including, but not limited to:

- *Uncertainty Not Eliminated* – A Phase I ESA cannot wholly eliminate uncertainty regarding the potential for *recognized environmental conditions* in connection with any property.
- *Not Exhaustive* – A Phase I ESA is not an exhaustive investigation of the property and environmental conditions on such property.
- *Past Uses of the Property* – Phase I requirements only require review of standard historical sources at five-year intervals. Therefore, past uses of property at less than five-year intervals may not be discovered.

Users of this report may refer to ASTM Standard Practice E 1527-13 for further information regarding these and other limitations. This report is not definitive and should not be assumed to be a complete and/or specific definition of all conditions above or below grade. Current subsurface conditions may differ from the conditions determined by surface observations, interviews, and reviews of historical sources. The most reliable method of evaluating subsurface conditions is through intrusive techniques, which are beyond the scope of this report. Information in this report is not intended to be used as a construction document and should not be used for demolition, renovation, or other property construction purposes. Any use of this report by any party, beyond the scope and intent of the original parties, shall be at the sole risk and expense of such user.

Terra-Solve makes no representation or warranty that the past or current operations at the property are, or have been, in compliance with all applicable federal, state, and local laws, regulations, and codes. This report does not warrant against future operations or conditions, nor does it warrant against operations or conditions present of a type or at a location not investigated. Regardless of the findings stated in this report, Terra-Solve is not responsible for consequences or conditions arising from facts not fully disclosed to Terra-Solve during the assessment.

An independent data research company provided the government agency database referenced in this report. Information on surrounding area properties was requested for approximate minimum search distances and is assumed to be correct and complete unless obviously contradicted by Terra-Solve's observations or other credible referenced sources reviewed during the assessment. Terra-Solve shall not be liable for any such database firm's failure to make relevant files or documents properly available, to properly index files, or otherwise to fail to maintain or produce accurate or complete records.

Terra-Solve used reasonable efforts to identify evidence of aboveground and underground storage tanks and ancillary equipment on the property during the assessment. "Reasonable efforts" were limited to observation of accessible areas, review of referenced public records and interviews. These reasonable efforts may not identify subsurface equipment or evidence hidden from view by things including, but not limited to, snow cover, paving, construction activities, stored materials and landscaping.

Any estimates of costs or quantities in this report are approximations for commercial real estate transaction due diligence purposes and are based on the findings, opinions, and conclusions of this assessment, which are limited by the scope of the assessment, schedule demands, cost constraints, accessibility limitations, and other factors associated with performing the Phase I ESA. Subsequent determinations of costs or quantities may vary from the estimates in this report. The estimated costs or quantities in this report are not intended to be used for financial disclosure related to the Financial Accounting Standards Board (FASB) Statement No. 143, FASB Interpretation No. 47, Sarbanes/Oxley Act or any United States Securities and Exchange Commission reporting obligations, and may not be used for such purposes in any form without the express written permission of Terra-Solve.

Terra-Solve is not a professional title insurance or land surveyor firm and makes no guarantee, express or implied, that any land title records acquired or reviewed in this report, or any physical descriptions or depictions of the property in this report, represent a comprehensive definition or precise delineation of property ownership or boundaries.

The Environmental Professional Statement in Section 11.0 of this report does not “certify” the findings contained in this report and is not a legal opinion of such *Environmental Professional*. The *Environmental Professional* Statement is intended to document Terra-Solve’s opinion that an individual meeting the qualifications of an Environmental Professional was involved in the performance of the assessment and that the activities performed by, or under the supervision of, the *Environmental Professional* were performed in conformance with the standards and practices set forth in 40 CFR Part 312 per the methodology in ASTM Standard Practice E 1527-13 and the scope of work for this assessment.

Per ASTM Standard Practice E 1527-13, Section 6, User Responsibilities, the User of this assessment has specific obligations for performing tasks during this assessment that will help identify the possibility of *recognized environmental conditions* in connection with the property. Failure by the User to fully comply with the requirements may impact their ability to use this report to help qualify for *Landowner Liability Protections* (LLPs) under Comprehensive Environmental Response, Compensation, and Liability Act (CERCLA). Terra-Solve makes no representations or warranties regarding a User’s qualification for protection under any federal, state, or local laws, rules, or regulations.

In accordance with the ASTM Standard Practice E 1527-13, this report is presumed to be valid for a six-month period. If the report is older than six months, the following information must be updated in order for the report to be valid: (1) regulatory review, (2) site visit, (3) interviews, (4) specialized knowledge and (5) environmental liens search. Reports older than one year may not meet the ASTM Standard Practice 1527-13 and therefore, the entire report must be updated to reflect current conditions and property-specific information.

Other limitations and exceptions that are specific to the scope of this report may be found in corresponding sections.

There were no deviations from the requirements of 40 CFR Part 312 with the scope and limitations set forth in ASTM Standard Practice E 1527-13 of which Terra-Solve is aware that would affect the conclusions of this Phase I ESA.

During the performance of this assessment, no significant data gaps were encountered. Information provided by others to Terra-Solve is assumed to be accurate and complete, and Terra-Solve has made reasonable inquiry into the accuracy of such information. As discussed above, there are limitations to these assumptions. The data gaps encountered consist of the following:

Data Gap	Discussion
No data from prior to 1896 was found.	As this date is well before the 1940 date of requirement, and the site was largely vacant until the first aerial photograph in 1936. However, there is sufficient information on the nature of these buildings. Therefore, no data gap exists.

2.4 Special Terms and Conditions (User Reliance)

This report is for the use and benefit of, and may be relied upon by, GSA and any of its affiliates, and third parties authorized in writing by GSA and Terra-Solve, including the lender(s) in connection with a secured financing of the property, and their respective successors and assigns. Any third party agrees by accepting this report that any use or reliance on this report shall be limited by the exceptions and limitations in this report, and with the acknowledgment that actual site conditions may change with time, and that hidden conditions may exist at the property that were not discovered within the authorized scope of the assessment. Any use by or distribution of this report to third parties, without the express written consent of Terra-Solve, is at the sole risk and expense of such third party.

Terra-Solve makes no other representation to any third party except that it has used the degree of care and skill ordinarily exercised by environmental consultants in the preparation of the report and in the assembling of data and information related thereto. No other warranties are made to any third party, either expressed or implied. Unless otherwise agreed upon in writing by Terra-Solve and a third party, Terra-Solve's liability to any third party authorized to use or rely on this report with respect to any acts or omissions shall be limited to a total maximum amount of \$500,000.

3.0 SITE DESCRIPTION

3.1 Location and Legal Description

The property is located on the south side of Paisano Drive east of the Chamizal National Monument and north of Delta Drive (**Appendix A, Photographs 1, 2, 3, 4, 5, 6, 7, 8, and 9**). The property is bounded by Paisano Drive to the north, Gateway South to the east, Delta Drive to the south, and Chamizal National Monument to the west in El Paso, El Paso County, Texas, 79905. The additional properties under evaluation are located immediately east of Gateway South and extend to Shelter Place (**Appendix A, Photographs 10, 11, 12, 13, and 14**).

The latitude of the center of the property is approximately 31° 46' 1.00"N and the longitude is approximately 106° 26' 59.44"W. The legal description of the property is included in **Appendix D**.

The core of the site is owned by The United States Government with the possible additional tracts owned by the United States (three tracts), State of Texas (three tracts), and El Paso County (two tracts). Site Photographs are provided in **Appendix A**, a Site Vicinity Map is located in **Appendix B**, and the Site Plan is included in **Appendix C**.

3.2 Surrounding Area General Characteristics

The property is abutted by highways and the Chamizal National Memorial with commercial and municipal properties beyond. The Rio Grande River is present just south of the site.

3.3 Current Use of the Property

The property is owned by The United States Government with possible additional tracts owned by the United States, State of Texas, and El Paso County. The core of the site is administered by the General Services Administration as the port of entry with the other federal- and state-owned tracts serving as access and ancillary tracts and the truck inspection area of the POE. The two county-owned tracts are currently occupied by the El Paso Coliseum and its barns and outbuildings. The property **does** appear in the environmental databases as a Federally-listed facility or as a State-listed facility (see **Section 5.1.2**).

3.4 Description of Property Improvements

The following table provides general descriptions of the property improvements.

PROPERTY IMPROVEMENTS	
Size of Property (approximate)	The entire property is approximately ~63.9 acres in size under its largest possible configuration.
General Topography of Property	The property is located at an elevation of approximately 3,700 feet above mean sea level (MSL). The topography of the area slopes to the south and southeast toward the Rio Grande.
Adjoining and/or Access/Egress Roads	Access to the property is available from Paisano Drive. Delta Drive, S. Boone Street, and Shelter Place access additional tracts.
Paved or Concrete Areas (including parking)	Entirety of the property.
Unimproved Areas	None.
Landscaped Areas	Verges around buildings.
Surface Water	None
Potable Water Source	City of El Paso
Sanitary Sewer Utility	City of El Paso
Storm Sewer Utility	City of El Paso
Electrical Utility	El Paso Electric
Natural Gas Utility	Texas Gas Service
Current Occupancy Status	Occupied
Unoccupied Buildings/Spaces/Structures	None
Number of Buildings:	Seven on POE; two on county property
General Building Description	International POE facility; event buildings on county property
Number of Floors:	One on POE; multi-level on county property
Total Square Feet of Space (approximate)	~68,000 on POE; ~88,000 on county
Construction Completion Date (year)	1967 and thereafter for core property; various to 1940s on county
Construction Type	Various
Interior Finishes Description	Various
Exterior Finishes Description	Various
Cooling System Type	Central Air in office areas
Heating System Type	Central Heat in office areas
Emergency Power	Yes, generator with belly tank and additional small natural gas-powered ones

3.5 Current Uses of Adjoining Properties

Current uses of the adjoining properties to the largest possible configuration (including the nearest properties separated by a street or highway) were observed to be as follows (based on the larges:

- North** – The site is bordered by Paisano Drive, the TxDot inspection area, and the Paisano Green Community with commercial properties and the El Paso Zoo beyond (**Appendix A, Photographs 15, 16, and 17**).
- East** – The property is bordered by Shelter Place with commercial, city ballpark, and residential properties beyond (**Appendix A, Photographs 18 and 19**).
- South** – The property is bordered by Delta Drive/Hwy. 375 with the Rio Grande, commercial and residential properties, and the Water Treatment Plant beyond (**Appendix A, Photographs 20, 21, and 22**).
- West** – The property is bordered by the Chamizal National Monument with Bowie High School beyond.

These facilities are discussed further in **Section 5.1.2**.

4.0 USER / OTHER PROVIDED INFORMATION

The following section summarizes information included on the “Environmental Questionnaire” provided by Ms. Karla Carmichael, the property owner representative (**Appendix J**).

4.1 Title Records

No request was made for obtaining or reviewing title records regarding the property. Information available on the El Paso County Central Appraisal District indicates that The United States Government is the property owner.

4.2 Environmental Liens and Activity and Land Use Limitations (AULs)

Texas Environmental Research was contracted to secure a list of environmental liens regarding the property. No such liens were found (**Appendix D**).

4.3 Specialized Knowledge

Ms. Carmichael indicated she has no specialized knowledge regarding *recognized environmental conditions* associated with the property or nearby properties.

4.4 Commonly Known or Reasonably Ascertainable Information

Ms. Carmichael indicated she is unaware of commonly known or reasonably ascertainable information about the property that would help to identify conditions indicative of releases or threatened releases. The building has been used as an office building with only small quantities paint likely remaining.

4.5 Significant Valuation Reduction for Environmental Issues

Ms. Carmichael indicated she is not aware of any environmental issues that would affect the fair market lease value of the property.

4.6 Owner, Property Manager and Occupant Information

The LPOE property is owned by The United States Government and is currently occupied.

4.7 Reason for Performing Phase I ESA

According to Ms. Carmichael, the reason for conducting this Phase I ESA is the possible renovation/expansion of the facility.

4.8 Other User Provided Documents

A survey of the property was provided; a copy is included in **Appendix J**.

5.0 RECORDS REVIEW

5.1 Standard Environmental Records

The regulatory agency database report discussed in this section, provided by EDR of Shelton, Connecticut, was reviewed for information regarding reported releases of hazardous substances and petroleum products on or near the property. “Unmappable” site (also referred to as “orphan”) listings within the database report were also reviewed, cross-referencing available address information and facility names. Unmappable sites are listings that could not be plotted with confidence, but are potentially in the general area of the property based on the partial street address, city, or zip code. Any unmappable site that was identified as a being within the approximate minimum search distance from the property based on the site reconnaissance and/or cross-referencing to mapped listings, is included in the discussion within this section.

A supplementary database was acquired from Eris for the adjacent properties. This information is also included in the following section.

Copies of the regulatory database reports are included in **Appendix H**. The following is a summary of the findings of the database reviews:

PHASE I ENVIRONMENTAL SITE ASSESSMENT
 Bridge of the Americas (BOTA) Land Port of Entry (LPOE)
 3600 E. Paisano Drive; El Paso, Texas 79905

EDR DATABASE CENTERED ON POE PROPERTY

<u>Database</u>	<u>Search Distance (Miles)</u>	<u>Target Property</u>	<u>< 1/8</u>	<u>1/8 - 1/4</u>	<u>1/4 - 1/2</u>	<u>1/2 - 1</u>	<u>> 1</u>	<u>Total Plotted</u>
<u>STANDARD ENVIRONMENTAL RECORDS</u>								
<i>Lists of Federal NPL (Superfund) sites</i>								
NPL	1.000		0	0	0	0	NR	0
Proposed NPL	1.000		0	0	0	0	NR	0
NPL LIENS	1.000		0	0	0	0	NR	0
<i>Lists of Federal Delisted NPL sites</i>								
Delisted NPL	1.000		0	0	0	0	NR	0
<i>Lists of Federal sites subject to CERCLA removals and CERCLA orders</i>								
FEDERAL FACILITY	0.500		0	0	0	NR	NR	0
SEMS	0.500		0	0	0	NR	NR	0
<i>Lists of Federal CERCLA sites with NFRAP</i>								
SEMS-ARCHIVE	0.500		0	0	1	NR	NR	1
<i>Lists of Federal RCRA facilities undergoing Corrective Action</i>								
CORRACTS	1.000		0	0	0	0	NR	0
<i>Lists of Federal RCRA TSD facilities</i>								
RCRA-TSDF	0.500		0	0	0	NR	NR	0
<i>Lists of Federal RCRA generators</i>								
RCRA-LQG	0.250		0	0	NR	NR	NR	0
RCRA-SQG	0.250		0	0	NR	NR	NR	0
RCRA-VSQG	0.250		0	0	NR	NR	NR	0
<i>Federal institutional controls / engineering controls registries</i>								
LUCIS	0.500		0	0	0	NR	NR	0
US ENG CONTROLS	0.500		0	0	0	NR	NR	0
US INST CONTROLS	0.500		0	0	0	NR	NR	0
<i>Federal ERNS list</i>								
ERNS	0.001		0	NR	NR	NR	NR	0
<i>Lists of state- and tribal (Superfund) equivalent sites</i>								
SHWS	1.000		0	0	0	0	NR	0
<i>Lists of state and tribal landfills and solid waste disposal facilities</i>								
SWF/LF	0.500		0	0	3	NR	NR	3
CLI	0.500		0	0	1	NR	NR	1
DEBRIS	0.500		0	0	0	NR	NR	0
WASTE MGMT	0.001		0	NR	NR	NR	NR	0

PHASE I ENVIRONMENTAL SITE ASSESSMENT
 Bridge of the Americas (BOTA) Land Port of Entry (LPOE)
 3600 E. Paisano Drive; El Paso, Texas 79905

<u>Database</u>	<u>Search Distance (Miles)</u>	<u>Target Property</u>	<u>< 1/8</u>	<u>1/8 - 1/4</u>	<u>1/4 - 1/2</u>	<u>1/2 - 1</u>	<u>> 1</u>	<u>Total Plotted</u>
<i>Lists of state and tribal leaking storage tanks</i>								
INDIAN LUST	0.500		0	0	0	NR	NR	0
LPST	0.500		0	0	6	NR	NR	6
RDR	0.500		1	0	3	NR	NR	4
<i>Lists of state and tribal registered storage tanks</i>								
FEMA UST	0.250		0	0	NR	NR	NR	0
UST	0.250		2	0	NR	NR	NR	2
AST	0.250		0	0	NR	NR	NR	0
INDIAN UST	0.250		0	0	NR	NR	NR	0
TANKS	0.500		0	0	0	NR	NR	0
<i>State and tribal institutional control / engineering control registries</i>								
AUL	0.500		0	0	0	NR	NR	0
<i>Lists of state and tribal voluntary cleanup sites</i>								
INDIAN VCP	0.500		0	0	0	NR	NR	0
VCP	0.500		0	0	0	NR	NR	0
<i>Lists of state and tribal brownfield sites</i>								
BROWNFIELDS	0.500		0	0	0	NR	NR	0
<u>ADDITIONAL ENVIRONMENTAL RECORDS</u>								
<i>Local Brownfield lists</i>								
US BROWNFIELDS	0.500		0	0	0	NR	NR	0
<i>Local Lists of Landfill / Solid Waste Disposal Sites</i>								
SWRCY	0.500		0	0	1	NR	NR	1
INDIAN ODI	0.500		0	0	0	NR	NR	0
ODI	0.500		0	0	0	NR	NR	0
DEBRIS REGION 9	0.500		0	0	0	NR	NR	0
IHS OPEN DUMPS	0.500		0	0	0	NR	NR	0
<i>Local Lists of Hazardous waste / Contaminated Sites</i>								
US HIST CDL	0.001		0	NR	NR	NR	NR	0
CDL	0.001		0	NR	NR	NR	NR	0
PRIORITYCLEANERS	0.500		0	0	0	NR	NR	0
DEL SHWS	1.000		0	0	0	0	NR	0
US CDL	0.001		0	NR	NR	NR	NR	0
CENTRAL REGISTRY	TP	2	NR	NR	NR	NR	NR	2
<i>Local Lists of Registered Storage Tanks</i>								
NON REGIST PST	0.250		0	0	NR	NR	NR	0
<i>Local Land Records</i>								
HIST LIENS	0.001		0	NR	NR	NR	NR	0

PHASE I ENVIRONMENTAL SITE ASSESSMENT
 Bridge of the Americas (BOTA) Land Port of Entry (LPOE)
 3600 E. Paisano Drive; El Paso, Texas 79905

Database	Search Distance (Miles)	Target Property	< 1/8	1/8 - 1/4	1/4 - 1/2	1/2 - 1	> 1	Total Plotted
LIENS	0.001		0	NR	NR	NR	NR	0
LIENS 2	0.001		0	NR	NR	NR	NR	0
Records of Emergency Release Reports								
HMIRS	0.001		0	NR	NR	NR	NR	0
SPILLS	0.001		0	NR	NR	NR	NR	0
SPILLS 90	0.001		0	NR	NR	NR	NR	0
SPILLS 80	0.001		0	NR	NR	NR	NR	0
Other Ascertainable Records								
RCRA NonGen / NLR	0.250		2	0	NR	NR	NR	2
FUDS	1.000		0	0	0	0	NR	0
DOD	1.000		0	0	0	0	NR	0
SCRD DRYCLEANERS	0.500		0	0	0	NR	NR	0
US FIN ASSUR	0.001		0	NR	NR	NR	NR	0
EPA WATCH LIST	0.001		0	NR	NR	NR	NR	0
2020 COR ACTION	0.250		0	0	NR	NR	NR	0
TSCA	0.001		0	NR	NR	NR	NR	0
TRIS	0.001		0	NR	NR	NR	NR	0
SSTS	0.001		0	NR	NR	NR	NR	0
ROD	1.000		0	0	0	0	NR	0
RMP	0.001		0	NR	NR	NR	NR	0
RAATS	0.001		0	NR	NR	NR	NR	0
PRP	0.001		0	NR	NR	NR	NR	0
PADS	0.001		0	NR	NR	NR	NR	0
ICIS	0.001		0	NR	NR	NR	NR	0
FTTS	0.001		0	NR	NR	NR	NR	0
MLTS	0.001		0	NR	NR	NR	NR	0
COAL ASH DOE	0.001		0	NR	NR	NR	NR	0
COAL ASH EPA	0.500		0	0	0	NR	NR	0
PCB TRANSFORMER	0.001		0	NR	NR	NR	NR	0
RADINFO	0.001		0	NR	NR	NR	NR	0
HIST FTTS	0.001		0	NR	NR	NR	NR	0
DOT OPS	0.001		0	NR	NR	NR	NR	0
CONSENT	1.000		0	0	0	0	NR	0
INDIAN RESERV	1.000		0	0	0	0	NR	0
FUSRAP	1.000		0	0	0	0	NR	0
UMTRA	0.500		0	0	0	NR	NR	0
LEAD SMELTERS	0.001		0	NR	NR	NR	NR	0
US AIRS	0.001		0	NR	NR	NR	NR	0
US MINES	0.250		0	0	NR	NR	NR	0
ABANDONED MINES	0.250		0	0	NR	NR	NR	0
FINDS	0.001	1	0	NR	NR	NR	NR	1
DOCKET HWC	0.001		0	NR	NR	NR	NR	0
ECHO	0.001		0	NR	NR	NR	NR	0
UXO	1.000		0	0	0	0	NR	0
FUELS PROGRAM	0.250		0	0	NR	NR	NR	0
PFAS NPL	0.250		0	0	NR	NR	NR	0
PFAS FEDERAL SITES	0.250		0	0	NR	NR	NR	0
PFAS TSCA	0.250		0	0	NR	NR	NR	0
PFAS RCRA MANIFEST	0.250		0	0	NR	NR	NR	0

PHASE I ENVIRONMENTAL SITE ASSESSMENT
 Bridge of the Americas (BOTA) Land Port of Entry (LPOE)
 3600 E. Paisano Drive; El Paso, Texas 79905

<u>Database</u>	<u>Search Distance (Miles)</u>	<u>Target Property</u>	<u>< 1/8</u>	<u>1/8 - 1/4</u>	<u>1/4 - 1/2</u>	<u>1/2 - 1</u>	<u>> 1</u>	<u>Total Plotted</u>
PFAS ATSDR	0.250		0	0	NR	NR	NR	0
PFAS WQP	0.250		0	0	NR	NR	NR	0
PFAS NPDES	0.250		0	0	NR	NR	NR	0
PFAS ECHO	0.250		0	0	NR	NR	NR	0
PFAS ECHO FIRE TRAINING	0.250		0	0	NR	NR	NR	0
PFAS PART 139 AIRPORT	0.250		0	0	NR	NR	NR	0
AQUEOUS FOAM NRC	0.250		0	0	NR	NR	NR	0
PFAS	0.250		0	0	NR	NR	NR	0
AIRS	0.001	1	0	NR	NR	NR	NR	1
APAR	0.001		0	NR	NR	NR	NR	0
ASBESTOS	0.001		0	NR	NR	NR	NR	0
COAL ASH	0.500		0	0	0	NR	NR	0
DRYCLEANERS	0.250		0	0	NR	NR	NR	0
ED AQUIF	0.001		0	NR	NR	NR	NR	0
ENF	0.001		0	NR	NR	NR	NR	0
Financial Assurance	0.001		0	NR	NR	NR	NR	0
GCC	0.001		0	NR	NR	NR	NR	0
IOP	0.001		0	NR	NR	NR	NR	0
LEAD	0.001		0	NR	NR	NR	NR	0
Ind. Haz Waste	0.250		2	0	NR	NR	NR	2
MSD	0.500		0	0	0	NR	NR	0
NPDES	0.001		0	NR	NR	NR	NR	0
RWS	0.001		0	NR	NR	NR	NR	0
TIER 2	0.001		0	NR	NR	NR	NR	0
UIC	0.001		0	NR	NR	NR	NR	0
IHW CORR ACTION	0.250		0	0	NR	NR	NR	0
PST STAGE 2	0.250		0	0	NR	NR	NR	0
COMP HIST	0.001	1	0	NR	NR	NR	NR	1
PFAS TRIS	0.250		0	0	NR	NR	NR	0
MINES MRDS	0.001		0	NR	NR	NR	NR	0

EDR HIGH RISK HISTORICAL RECORDS

EDR Exclusive Records

EDR MGP	1.000		0	0	0	0	NR	0
EDR Hist Auto	0.125		3	NR	NR	NR	NR	3
EDR Hist Cleaner	0.125		1	NR	NR	NR	NR	1

EDR RECOVERED GOVERNMENT ARCHIVES

Exclusive Recovered Govt. Archives

RGA HWS	0.001		0	NR	NR	NR	NR	0
RGA LF	0.001		0	NR	NR	NR	NR	0

- Totals -- 5 11 0 15 0 0 31

NOTES:

- TP = Target Property
- NR = Not Requested at this Search Distance
- Sites may be listed in more than one database

PHASE I ENVIRONMENTAL SITE ASSESSMENT
 Bridge of the Americas (BOTA) Land Port of Entry (LPOE)
 3600 E. Paisano Drive, El Paso, Texas 79905

ERIS DATABASE CENTERED ON ADJACENT PROPERTIES

Database	Searched	Search Radius	Project Property	Within 0.12mi	0.125mi to 0.25mi	0.25mi to 0.50mi	0.50mi to 1.00mi	Total
Standard Environmental Records								
Federal								
NPL	Y	1	0	0	0	0	0	0
PROPOSED NPL	Y	1	0	0	0	0	0	0
DELETED NPL	Y	0.5	0	0	0	0	-	0
SEMS	Y	0.5	0	0	0	0	-	0
CDI	Y	0.5	0	0	0	0	-	0
SEMS ARCHIVE	Y	0.5	0	0	0	0	-	0
IODI	Y	0.5	0	0	0	0	-	0
CERCLIS	Y	0.5	0	0	0	0	-	0
CERCLIS NFRAP	Y	0.5	0	0	0	0	-	0
CERCLIS LIENS	Y	PO	0	-	-	-	-	0
RCRA CORRACTS	Y	1	0	0	0	0	0	0
RCRA TSD	Y	0.5	0	0	0	0	-	0
RCRA LQG	Y	0.25	0	0	0	-	-	0
RCRA SQG	Y	0.25	0	0	0	-	-	0
RCRA VSQG	Y	0.25	0	0	0	-	-	0
RCRA NON GEN	Y	0.25	0	0	0	-	-	0
RCRA CONTROLS	Y	0.5	0	0	0	0	-	0
FED ENG	Y	0.5	0	0	0	0	-	0
FED INST	Y	0.5	0	0	0	0	-	0
LUCIS	Y	0.5	0	0	0	0	-	0
NPL IC	Y	0.5	0	0	0	0	-	0
ERNS 1982 TO 1986	Y	PO	0	-	-	-	-	0
ERNS 1987 TO 1989	Y	PO	0	-	-	-	-	0
ERNS	Y	PO	0	-	-	-	-	0
FED BROWNFIELDS	Y	0.5	0	0	0	0	-	0
FEMA UST	Y	0.25	0	0	0	-	-	0
FRP	Y	0.25	0	0	0	-	-	0

PHASE I ENVIRONMENTAL SITE ASSESSMENT
 Bridge of the Americas (BOTA) Land Port of Entry (LPOE)
 3600 E. Paisano Drive; El Paso, Texas 79905

Database	Searched	Search Radius	Project Property	Within 0.125mi	0.125mi to 0.25mi	0.25mi to 0.50mi	0.50mi to 1.00mi	Total
DELISTED FRP	Y	0.25	0	0	0	-	-	0
HIST GAS STATIONS	Y	0.25	0	0	0	-	-	0
REFN	Y	0.25	0	0	0	-	-	0
BULK TERMINAL	Y	0.25	0	0	0	-	-	0
SEMS LIEN	Y	PO	0	-	-	-	-	0
SUPERFUND ROD	Y	1	0	0	0	0	0	0
DOE FUSRAP	Y	1	0	0	0	0	0	0
State								
SUPERFUND	Y	1	0	0	0	0	0	0
SHWS	Y	1	0	0	0	0	0	0
DELISTED SHWS	Y	1	0	0	0	0	0	0
SWFILF	Y	0.5	0	2	0	0	-	2
CLI	Y	0.5	0	0	0	0	-	0
HGAC CLI	Y	0.5	0	0	0	0	-	0
AACOG CLI	Y	0.5	0	0	0	0	-	0
IHW	Y	0.25	0	0	0	-	-	0
IHW RECEIVER	Y	0.5	0	0	0	0	-	0
RWS	Y	0.5	0	0	0	0	-	0
LPST	Y	0.5	0	1	0	6	-	7
DELISTED LST	Y	0.5	0	0	0	0	-	0
UST	Y	0.25	1	1	1	-	-	3
AST	Y	0.25	0	1	0	-	-	1
PST	Y	0.25	0	0	0	-	-	0
HIST TANK	Y	0.25	0	0	0	-	-	0
UST AUSTIN	Y	0.25	0	0	0	-	-	0
PETROL CAVERN	Y	0.25	0	0	0	-	-	0
DTNK	Y	0.25	0	0	0	-	-	0
AUL	Y	0.5	0	0	0	0	-	0
VCP	Y	0.5	0	0	0	0	-	0
VCP RRC	Y	0.5	0	0	0	0	-	0
OP CLEANUP	Y	0.5	0	0	0	0	-	0
ICP	Y	0.5	0	0	0	0	-	0
BROWNFIELDS	Y	0.5	0	0	0	0	-	0
BROWN RRC	Y	0.5	0	0	0	0	-	0

PHASE I ENVIRONMENTAL SITE ASSESSMENT
 Bridge of the Americas (BOTA) Land Port of Entry (LPOE)
 3600 E. Paisano Drive, El Paso, Texas 79905

Database	Searched	Search Radius	Project Property	Within 0.125mi	0.125mi to 0.25mi	0.25mi to 0.50mi	0.50mi to 1.00mi	Total
MSD	Y	0.5	0	0	0	0	-	0
Tribal								
INDIAN LUST	Y	0.5	0	0	0	0	-	0
INDIAN UST	Y	0.25	0	0	0	-	-	0
DELISTED INDIAN LST	Y	0.5	0	0	0	0	-	0
DELISTED INDIAN UST	Y	0.25	0	0	0	-	-	0

County No County standard environmental record sources available for this State.

Additional Environmental Records

Federal								
FINDS/FRS	Y	PO	1	4	-	-	-	5
TRIS	Y	PO	0	-	-	-	-	0
PFAS NPL	Y	0.5	0	0	0	0	-	0
PFAS FED SITES	Y	0.5	0	0	0	0	-	0
PFAS SSEHRI	Y	0.5	0	0	0	0	-	0
ERNS PFAS	Y	0.5	0	0	0	0	-	0
PFAS NPDES	Y	0.5	0	0	0	0	-	0
PFAS TRI	Y	0.5	0	0	0	0	-	0
PFAS WATER	Y	0.5	0	0	0	0	-	0
PFAS TSCA	Y	0.5	0	0	0	0	-	0
PFAS E-MANIFEST	Y	0.5	0	0	0	0	-	0
PFAS IND	Y	0.5	0	0	0	0	-	0
HMRS	Y	0.125	0	0	-	-	-	0
NCDL	Y	0.125	0	0	-	-	-	0
TSCA	Y	0.125	0	0	-	-	-	0
HIST TSCA	Y	0.125	0	0	-	-	-	0
FTTS ADMIN	Y	PO	0	-	-	-	-	0
FTTS INSP	Y	PO	0	-	-	-	-	0
PRP	Y	PO	0	-	-	-	-	0
SCRD DRYCLEANER	Y	0.5	0	0	0	0	-	0
ICIS	Y	PO	0	1	-	-	-	1
FED DRYCLEANERS	Y	0.25	0	0	0	-	-	0
DELISTED FED DRY	Y	0.25	0	0	0	-	-	0
FUDS	Y	1	0	0	0	0	0	0
FUDS MRS	Y	1	0	0	0	0	0	0

PHASE I ENVIRONMENTAL SITE ASSESSMENT
 Bridge of the Americas (BOTA) Land Port of Entry (LPOE)
 3600 E. Paisano Drive, El Paso, Texas 79905

Database	Searched	Search Radius	Project Property	Within 0.125mi	0.125mi to 0.25mi	0.25mi to 0.50mi	0.50mi to 1.00mi	Total
FORMER NIKE	Y	1	0	0	0	0	0	0
PIPELINE INCIDENT	Y	PO	0	-	-	-	-	0
MLTS	Y	PO	0	-	-	-	-	0
HIST MLTS	Y	PO	0	-	-	-	-	0
MNES	Y	0.25	0	0	0	-	-	0
SMCRA	Y	1	0	0	0	0	0	0
MRDS	Y	1	0	0	0	0	0	0
LM SITES	Y	1	0	0	0	0	0	0
ALT FUELS	Y	0.25	1	0	0	-	-	1
CONSENT DECREES	Y	0.25	0	0	0	-	-	0
AFS	Y	PO	0	-	-	-	-	0
SSTS	Y	0.25	0	0	0	-	-	0
PCBT	Y	0.5	0	0	0	0	-	0
PCB	Y	0.5	0	0	0	0	-	0
State								
PRIORITY CLEAN	Y	0.5	0	0	0	0	-	0
DRYCLEANERS	Y	0.25	0	0	0	-	-	0
DELISTED DRYCLEANERS	Y	0.25	0	0	0	-	-	0
GWCC	Y	0.125	0	0	-	-	-	0
GWCC HIST	Y	0.125	0	0	-	-	-	0
APAR	Y	0.5	0	0	0	1	-	1
SPILLS	Y	0.125	0	78	-	-	-	78
PFAS	Y	0.5	0	0	0	0	-	0
IHW CORR ACTION	Y	1	0	0	0	0	4	4
LAND APPL	Y	0.25	0	0	0	-	-	0
NOV	Y	0.25	0	3	0	-	-	3
NOE	Y	0.25	0	0	0	-	-	0
LIENS	Y	PO	0	-	-	-	-	0
GRD	Y	0.25	0	0	0	-	-	0
HIST RCRA NONRCRA	Y	0.5	0	0	1	6	-	7
RTCL	Y	0.25	0	0	0	-	-	0
UIC	Y	0.25	0	0	0	-	-	0
IHW GENERATOR	Y	0.125	0	0	-	-	-	0
IHW TRANSPORT	Y	0.125	0	0	-	-	-	0
AIR PERMITS	Y	0.25	0	8	4	-	-	12

PHASE I ENVIRONMENTAL SITE ASSESSMENT
 Bridge of the Americas (BOTA) Land Port of Entry (LPOE)
 3600 E. Paisano Drive; El Paso, Texas 79905

Database	Searched	Search Radius	Project Property	Within 0.12mi	0.125mi to 0.25mi	0.25mi to 0.50mi	0.50mi to 1.00mi	Total
EMISSIONS	Y	0.25	0	0	0	-	-	0
TIER 2	Y	0.125	0	21	-	-	-	21
EDWARDS AQUIFER	Y	PO	0	-	-	-	-	0
Tribal	No Tribal additional environmental record sources available for this State.							
County	No County additional environmental record sources available for this State.							
Total:			3	120	6	13	4	146

* PO – Property Only

* 'Property and adjoining properties' database search radii are set at 0.25 miles.

5.1.1 Federal Agency and Tribal Database Findings

The site **is** listed in the federal databases searched by EDR and, in the case of the additional properties, Eris. The following locations were identified within the search radius. Discussion of these properties listed in the federal databases searched by EDR and Eris follows:

US Customs (part of the BOTA LPOE [the SITE])

3600 E. Paisano
 El Paso, Texas 79905

Databases: FINDS

Approximate Distance from the Property: SITE

Assumed Groundwater Gradient: SITE

Regulatory Data Summary: This site is listed as being subject to environmental regulations.

Discussion: The listing in and of itself does **not** represent a *recognized environmental condition* to the property. This site is also discussed in the following section.

Additional Properties from Eris Database:

TXDOT-ELP CSJ 0002-01-074 (on additional property)

SH-20 from Boone Street to Concepcion
 El Paso, Texas 79905

Databases: FINDS /FRS

Approximate Distance from the Property: possibly the SITE

Assumed Groundwater Gradient: possibly the SITE

Regulatory Data Summary: This site is listed as being subject to environmental regulations.

Discussion: The listing in and of itself does **not** represent a *recognized environmental condition* to the property.

City of El Paso Transfer Station Facility

4200 Delta Drive
El Paso, Texas 79905

Databases: FINDS / FRS

Approximate Distance from the Property: ~900 feet southeast

Assumed Groundwater Gradient: downgradient

Regulatory Data Summary: The site is listed as being a dry cleaning plant, but it is likely that this listing is erroneous as the site is a solid waste transfer station.

Discussion: This listing in and of itself is **not** considered to represent a *recognized environmental condition* to the property. This site is discussed in the following section.

El Paso Zoo / Greenhouse

4001 E. Paisano
El Paso, Texas 79905

Databases: FINDS / FRS, ICIS/NOV

Approximate Distance from the Property: >200 feet north

Assumed Groundwater Gradient: crossgradient

Regulatory Data Summary: The site is listed as being subject to environmental regulations, a dry cleaning plant, but it is likely that this listing is erroneous as the site is a solid waste transfer station. The site underwent formal enforcement action as part of an NOV in 2010 for failure to submit a notice of termination for a wastewater discharge permit during construction.

Discussion: This listing in and of itself is **not** considered to represent a *recognized environmental condition* to the property. This site is discussed in the following section.

The remaining locations are deemed to be sufficiently distant and/or downgradient from the site as to not be considered to represent a <i>recognized environmental condition</i> to the property.

5.1.2 State Agency Database Findings

The site **is** listed in the state databases searched by EDR and, in the case of the additional properties, Eris. The following locations were identified within the search radius. Discussion of these properties listed in the state and proprietary databases searched by EDR and Eris follows:

US Department of Agriculture / Ysleta Bridge Incinerator (the SITE)

3600 E. Paisano Drive
El Paso, Texas 79905

Databases: CR, AIRS, COMP HIST

Approximate Distance from the Property: SITE

Assumed Groundwater Gradient: SITE

Regulatory Data Summary: These different components of the subject site are listed as being subject to environmental regulations. The incinerator/USDA inspection station and US Customs and Border Protection have air permits for the incinerator.

Discussion: The nature of the listings does **not** represent a *recognized environmental condition* to the property. This site is also discussed in the previous section.

Border Diner / Cordora Laundry (now part of BOTA LPOE [the SITE])

3770 Paisano and 3740 Paisano
El Paso, Texas 79905

Databases: HIST AUTO and EDR HIST CLEANER

Approximate Distance from the Property: SITE

Assumed Groundwater Gradient: SITE

Regulatory Data Summary: The EDR report shows these two locations were located on the northeastern portion of the site in the 1969-1970 (diner) and 1975-1995 (cleaners). However, the diner shows as an eating place and the 1970 Sanborn does not indicate an automotive use. The city directories show the laundry as a self-service cleaners and thus has no dry cleaning.

Discussion: The nature of these two locations does **not** represent a *recognized environmental condition* to the property.

Border Dixie Truck Terminal Gas Station (now part of BOTA LPOE [the SITE])

3700 Paisano Drive E
El Paso, Texas 79905

Databases: EDR HIST AUTO

Approximate Distance from the Property: SITE

Assumed Groundwater Gradient: SITE

Regulatory Data Summary: The EDR report shows that this facility was located north of the POE on the northernmost additional tract of the site from after 1952 but by 1954 to at least 1965 but no later than 1969 when the POE was built. No other information is available which indicates if any contamination was present when the facility was demolished and/or if the USTs were removed.

Discussion: As there is no information relative to the operation of this historic UST facility, and given the location on the site, the former operation of this location **is** considered to represent a *recognized environmental condition* to the property.

Los Angeles Body Shop, Inc. (now Alliance Collision)

320 S. Copia Street
El Paso, Texas 79905

Databases: RCRA NON GEN/NLR, IND HAZ WASTE, EDR HIST AUTO

Approximate Distance from the Property: 600 feet northwest

Assumed Groundwater Gradient: upgradient

Regulatory Data Summary: The site is listed as a generator of ignitable waste and spent halogenated and non-halogenated solvents.

Discussion: Though upgradient of the subject site, the distance of this location relative to the subject property and the nature of the operations of this facility means the site is **not** considered to represent a *recognized environmental condition* to the property.

VFW Facility (now apparently zoo parking lot)

3930/3933 Findley Avenue
El Paso, Texas 79905

Databases: RDR, UST

Approximate Distance from the Property: 630 feet northeast

Assumed Groundwater Gradient: upgradient

Regulatory Data Summary: The site is listed as the location of a Release Determination investigation which submitted a Release Determination Report (RDR) to the TCEQ in 1997. However, this report was returned for an undisclosed deficiency. This closed PST site which is shown to have previously contained a 25,000-gallon used oil UST (although that seems an unlikely large capacity for that substance) which was installed in 1987, registered in 1997, and appears that have been discovered and removed in 1999. A Release Determination Report is shown to have been returned in 1997 with The City of El Paso listed as the tank owner, and it does not appear that the location received LPST designation.

Discussion: Though upgradient, the distance of this location relative to the subject property and the apparent lack of additional regulatory requirements means that the site is **not** considered to represent a *recognized environmental condition* to the property.

KFC (location cannot be determined)

7010 Central (address not found)
El Paso, Texas 79905

Databases: PST

Approximate Distance from the Property: undetermined

Assumed Groundwater Gradient: undetermined

Regulatory Data Summary: The site is listed as previously containing one 550-gallon UST installed in 1967 and permanently filled in place in 1980 as well as two 44-gallon hydraulic lifts. The address could not be found, but the EDR Radius Report places it on the TxDOT property. However, in 1980 this location was residential, so this location appears to be erroneous.

Discussion: In any event, the listing does not have sufficient information on the site location to evaluate that the impact on the subject site. As no further action has been sought by TCEQ, the site is **not** considered to represent a *recognized environmental condition* to the property.

C & R 5 (now P & P Auto Repair)

3431 Alameda Avenue
El Paso, Texas 79905

Databases: RDR, UST

Approximate Distance from the Property: 1,885 feet northwest

Assumed Groundwater Gradient: downgradient

Regulatory Data Summary: The site is listed as the location of a Release Determination investigation which submitted a pair of Release Determination Reports (RDRs) to the TCEQ in 2010. This site received LPST designation but simultaneously received “No Leaker” letters.

Discussion: Based on the distance and downgradient location of this location relative to the subject property and the closed nature of the LPST cases means that the site is **not** considered to represent a *recognized environmental condition* to the property.

Haskell Street Sewer Treatment Plant

4100 Delta Drive
El Paso, Texas 79905

Databases: LPST, SPILLS, ENF, NPDES, NOV, AST, AIR PERMIT, TIER 2

Approximate Distance from the Property: >1,500 feet southeast

Assumed Groundwater Gradient: downgradient

Regulatory Data Summary: The site is listed as having received LPST designation due to soil contamination in 1990 which received regulatory closure in 1992. Various sanitary sewer overflow (SSO) spills and fire events occurred in 1999, 2010, 2011, 2013, 2014, 2015, 2016, and 2022 at this location and/or other locations far distant from this location but serviced by the plant. These spills and enforcement actions appear to have been completed. The site itself conducts sanitary sewer treatment and discharge under an NPDES permit granted originally in 1963 and has air permits associated with wastewater treatment. The also contains one 20,000-gallon diesel AST installed in 1987. Finally, the location reports various water treatment chemicals under Tier 2 requirements.

Discussion: The downgradient orientation and distance of this location relative to the subject property, the nature of its wastewater treatment operations, and the closed nature of the regulatory cases means that the site is **not** considered to represent a *recognized environmental condition* to the property.

Additional Properties from Eris Database:

El Paso County Coliseum (the SITE)

4100 E. Paisano Drive
El Paso, Texas 79905

Databases: PST, ALTFUELS

Approximate Distance from the Property: SITE

Assumed Groundwater Gradient: SITE

Regulatory Data Summary: The site is listed as previously containing one 2,000-gallon gasoline UST installed in 1985 and removed in 1997. The location also has a public electrical vehicle charging station.

Discussion: Though located on the site, the closed regulatory nature of this UST means that this former UST case site is **not** considered to represent a *recognized environmental condition* to the property.

El Paso Water Utilities – 420 Well #89

Delta & Boone Streets
El Paso, Texas 79905

Databases: TIER 2

Approximate Distance from the Property: ~300 feet southeast

Assumed Groundwater Gradient: downgradient

Regulatory Data Summary: The site is listed as containing chlorine in a quantity that requires notice to the public.

Discussion: Given the nature of this listing, the site is **not** considered to represent a *recognized environmental condition* to the property.

El Paso Water Utilities – 630-Delta

701 Boone Streets
El Paso, Texas 79905

Databases: TIER 2

Approximate Distance from the Property: ~300 feet south

Assumed Groundwater Gradient: downgradient

Regulatory Data Summary: The site is listed as containing sodium polyborate and sodium hydroxide in quantities that require notice to the public.

Discussion: Given the nature of this listing, the site is **not** considered to represent a *recognized environmental condition* to the property.

City of El Paso Transfer Station Facility

4200 Delta Drive
El Paso, Texas 79905

Databases: SWF/LF, NOV

Approximate Distance from the Property: ~900 feet southeast

Assumed Groundwater Gradient: downgradient

Regulatory Data Summary: The site is listed as being a solid waste transfer station. The site received an NOV in 2002 for failure to provide a fire protection plan which was resolved.

Discussion: This listing in and of itself is **not** considered to represent a *recognized environmental condition* to the property. This site is discussed in the previous section.

The remaining locations are deemed to be sufficiently distant and/or downgradient from the site as to not be considered to represent a <i>recognized environmental condition</i> to the property.

5.1.3 Local Regulatory Agency Findings

An Open Records Request with The City of El Paso was filed for various departments in an effort to obtain information regarding tanks, chemical spills, hazardous materials incidents, stormwater compliance, building inspections, code compliance, and any other items which may be on-file for the property. However, due to limitations on the ability to disclose certain information, no follow up on this request could be made (**Appendix L**).

The City of El Paso obtains 40% of its water from river water from the Rio Grande which are primarily derived from snowmelt runoff in southern Colorado and northern New Mexico. Groundwater supplies most of the remaining water from wells that produce from the Hueco (38%) and Mesilla (17%) bolsons which lie under parts of New Mexico, Texas and Chihuahua, Mexico. The remaining 5% is derived from desalinated water. The city's drinking water meets or exceeds all federal drinking water requirements; the EPA Safe Drinking Water Information System (SDWIS) report indicated that 53 reporting violations and 0 health-based violations have occurred in the last 10 years. The city is required to conduct sampling and water treatment, as necessary, to meet federal and state standards. According to the City's website, the city's drinking water meets or exceeds all federal drinking water requirements. Copies of this information are included in **Appendix K**. The site has sewer service as well also provided by The City of El Paso.

No additional local environmental records sources were reviewed.

5.2 Physical Setting Sources

5.2.1 Topography

Based on review of the United States Geological Survey (USGS) 7.5 Minute Topographic Maps of the *El Paso East, Texas*, Quadrangle (2013), the property is located at an elevation of approximately 3,700 feet above mean sea level (MSL). The topography of the area slopes to the south and southeast toward the Rio Grande. A copy of the topographic map is included in **Appendix H**.

5.2.2 Geology

According to the *Geologic Atlas of Texas, Van Horn-El Paso Sheet* (1968, revised 1983) the property is located in an area underlain by Quaternary alluvium along the Rio Grande (Qalr). This alluvium consists of gravel, sand, silt, and clay. These materials overlie Tertiary intrusive igneous rocks consisting of rhyolite, quartz monzonite, granite, basalt, and other lava-derived rocks.

5.2.3 Soils

The *Soil Survey of El Paso County, Texas* as researched by an inquiry to the USDA National Resources Conservation Service (NRCS) database indicates that the soil underlying 100% of the site is classified as made land, Gila soil material. The following is a description of this soil unit:

Made land, Gila soil material - These soils are comprised of 90% Gila soils and 10% minor soil. The Gila soils are derived from Holocene-age coarse-loamy alluvium. The soils comprised of fine sandy loam from 0 to 10 inches, loam and silt loam from 10-22 inches, gravelly sandy lam from 22-27 inches, and silt loam from 27-63 inches. These soils are well-drained with high to very high water capacity.

A subsurface soil investigation would be needed to verify actual soil types and conditions. Such an evaluation was beyond the scope of this assessment. Copies of the above information are included in **Appendix K**.

5.2.4 Hydrology

As interpreted from the USGS topographic map, local shallow groundwater in the property area is anticipated to be between 50 feet and 80 feet below ground surface. Groundwater flow direction is likely generally to the south and southeast toward the Rio Grande. Therefore, in assessing potential external environmental impact, properties located north and northeast of the property are of primary concern due to their inferred up gradient locations. However, actual groundwater gradient is often locally influenced by factors such as underground structures, seasonal fluctuations, soil and bedrock geology, production wells, and other factors beyond the scope of this study.

Based on review of the *Ground-Water Quality of Texas* (1989), the property is underlain by the Hueco-Mesilla Bolson, a major aquifer. The Hueco-Mesilla Bolsons Aquifer, located east and west of the Franklin Mountains in Far West Texas, is recognized as a major aquifer in Texas. The Hueco Bolson is considered the southern portion of the Tularosa-Hueco Basin. The northern portion of the aquifer, the Tularosa Basin, lies entirely in the state of New Mexico. The Hueco and Mesilla Bolsons also extend under the Rio Grande River into Mexico. The aquifer is composed of basin-fill deposits of silt, sand, gravel, and clay in two basins, or bolsons: the Hueco Bolson, which has a maximum thickness of 9,000 feet, and the Mesilla Bolson, which has a maximum thickness of 2,000 feet. Although the Hueco and Mesilla bolsons share similar geology, very little water travels between them. The area of the Hueco-Mesilla Bolsons Aquifer does not connect with any other major or minor aquifer in Texas and there are no flows between the Hueco-Mesilla Bolsons Aquifer and any other major or minor aquifer in Texas.

Fresh groundwater stored in the aquifer system beneath El Paso and Ciudad Juarez is bordered by regions of brackish to saline groundwater. The upper portion of the Hueco Bolson contains fresh to slightly saline water, ranging from less than 1,000 to 3,000 milligrams per liter of total dissolved solids. The Mesilla Bolson also contains fresh to saline water, ranging from less than 1,000 to 10,000 or more

milligrams per liter of total dissolved solids. Its salinity typically increases to the south and in the shallower parts of the aquifer. In both aquifers, water level declines have contributed to higher salinity.

The Hueco Bolson is the principal aquifer for the El Paso area and Ciudad Juarez in Mexico – nearly 90 percent of the water pumped from the Mesilla and the Hueco bolsons in Texas is used for public supply. Water levels have declined several hundred feet primarily owing to municipal pumping in the Hueco Bolson up to the late 1980s. Since that time, however, observation wells indicate that water levels have stabilized.

The nearest registered water well as shown on the Texas Water Development Board Online viewer is a 137-foot-deep water supply well installed on the southwestern portion of the site prior to 1968 by the National Park Service but appears to have been destroyed when the BOTA LPOE was built (**Appendix K**). The nearest active registered water wells are a pair of 860-880-foot-deep city-owned public supply wells installed in 1978 and 2014 approximately 2,660 feet west-southwest of the site (375 feet southwest of the farthest expansion boundary) at the Haskell Street Wastewater Treatment Plant.

Estimated groundwater levels and/or flow directions may vary due to seasonal fluctuations in precipitation, local usage demands, geology, underground structures, or dewatering operations, and can be more accurately determined through the installation of groundwater monitoring wells. No additional information was obtained concerning the hydrology of the subject property during the course of this investigation.

5.2.5 Flood Plain Map

Review of the Federal Emergency Management Agency (FEMA) Flood Insurance Rate Map (FIRM) for El Paso County, Texas, Panel Number 48021C400408B dated October 15, 1982, indicates that the site is located within Zone X, considered outside the 500-year flood zone. This designation is not considered to present an environmental concern to the property. A copy of the FEMA map is located in **Appendix H** as part of the EDR Radius Report.

5.2.6 Naturally Occurring Asbestos, Methane Gas, and Radon

1) *Radon Gas* - Radon is a naturally occurring colorless, odorless gas that is a by-product of the decay of radioactive materials potentially present in bedrock and soil. Radon gas may enter the lowest level of a building through floor cracks, structural joints, or plumbing conduits. The EPA guidance action level for annual residential exposure to radon is 4.0 Pico Curies per liter of air (pCi/L). The guidance action level is not a regulatory requirement for private owners of commercial real estate, but is commonly used for comparison purposes to suggest whether further action at a building may be prudent.

Review of published propensity data revealed that the property is located in USEPA Radon Zone 2, which indicates that the average indoor level of radon is predicted to be <2.0 pCi/L. Documentation of this information is provided in **Appendix K**.

Based on this information and the commercial use of the property, it was not necessary to conduct radon tests and no additional investigation with regard to radon is recommended at this time.

2) *Naturally Occurring Asbestos* - Based on review of the geologic information for this area, no serpentine occurs at or near (within 2,000 feet) of the ground surface on the property or in surrounding

areas. Therefore, the potential for naturally occurring asbestos in the rocks or soil at the property is considered to be low.

3) *Methane* – A review of the Railroad Commission of Texas on-line database of pipelines, oil wells, and gas wells and of the aerial photographs (see **Section 5.3.1**) indicates no wells or pipelines on or near the subject property. A copy of the Railroad Commission map is included in **Appendix K**.

Based on the information reviewed, the potential for naturally occurring methane gas at the property is considered **low**.

5.2.7 Water Supply Wells

A review of Federal FRDS Public Water Supply (PWS) System Information compiled by the Texas Water Development Board revealed twelve registered are located within 0.5 mile of the site.

5.2.8 Meteorological Trends

A review of the Weatherbase website which collects data from the National Oceanic & Atmospheric Administration pertaining to the climate of the property indicated that El Paso has had a mean temperature maximum of 77.7 degrees Fahrenheit, a mean temperature minimum of 50.5 degrees Fahrenheit, and an average annual precipitation of 8.7 inches over the past 64 years. This information is included in **Appendix K**.

5.2.9 Coastal Barrier Improvement Act

El Paso County is located greater than 100 miles from the shoreline and therefore is not situated near a coastal barrier.

5.2.10 Historical Preservation Classification

According to a review of information from the Texas Historical Commission for information regarding National Historic Landmarks, National Register of Historic Places, Recorded Texas Historic Landmarks, and Historic Texas Cemeteries, the site is located within the El Paso County Water Improvement District No. 1, a listed site due to its architecture and historic events. A copy of the Historical Commission map is included in **Appendix D**. In addition, a historical marker is also present on the Southwestern International Livestock Show and Rodeo.

5.2.11 Natural Resources (Critical Habitat and Endangered Species and Wetlands)

1) *Critical Habitat and Endangered Species* – A review of the Texas Parks and Wildlife Departments on-line database of Rare, Threatened, and Endangered Species for information regarding the possible occurrence of such species on the property indicates that it is possible that endangered amphibians (1 species), birds (9 species), fish (2 species), insects (3 species), mammals (19 species), mollusks (3 species), reptiles (13 species), and plants (22 species) could be encountered on the property. None of these animals were observed on site, and given the relatively small size of the site, its developed nature, and its location within the city it is unlikely that any of these would be present for any significant period of time. A copy of this information is included in **Appendix K**.

2) *Wetlands* - A review of the U.S. Department of the Interior, Fish & Wildlife Service’s National Wetland Inventory using its online mapping tool as well as using the map provided by EDR indicates that the closest wetlands is the Rio Grande located immediately south of the site; this body is classified as R4SBCx (**Appendix K**). This designation refers to an intermittent riverine non-saline marsh with a streambed bottom that is intermittently flooded and is excavated. During the site visit, no areas suggestive of a wetland on the property were observed. Please note that this investigation did not include a formal determination relating to the presence of possible wetlands areas on-site.

5.2.12 Cultural Resources

A review of information with the Texas Historical Commission for information regarding National Historic Landmarks, National Register of Historic Places, Recorded Texas Historic Landmarks, and Historic Texas Cemeteries indicates that the site is located within the El Paso County Water Improvement District No. 1, a listed site due to its architecture and historic events. A copy of the Historical Commission map is included in **Appendix D**. In addition, a historical marker is also present on the Southwestern International Livestock Show and Rodeo.

5.3 Historical Use Information

The following table summarizes the findings of the research presented below pertaining to historical property and surrounding area uses.

HISTORICAL USE SUMMARY				
Period	Identified Historical Uses		Source(s)	Intervals/ Comments
	Property	Surrounding Area		
Prior to 1896	The previous course of the Rio Grande	Primarily vacant land with some residences	Topo Map (1896)	Data failure
1896 to 1936	Mostly adobe residences with vacant land	Primarily residential with ballfields, churches and businesses	Topo Maps (1908)	Site is in Mexico until late 1960s
1936 to 1967	Farmland and residences; being cleared; livestock areas by 1948	As above with growth and commercial infiltration	Aerial Photographs (1942, 1946, 1950, 1957, 1960, 1967); Fire Insurance Maps (1948, 1951, 1952, 1954), Topo Maps (1941, 1946, 1947, 1948, 1955)	POE built in 1967
1967 to present	POE with expansion of buildings	As above with demolition of apartments for highways and TxDoT	Aerial Photographs (1974, 1979, 1984, 1988, 1991, 1996, 2003, 2005, 2008, 2012, 2016, 2020); Topo Maps (1973, 1991, 1994, 1997, 2012, 2016, 2019); Fire Insurance Maps (1970)	

Data failure exists for years prior to 1896 as none of the historical sources utilized as part of this assessment covered this period. No additional historical sources that were deemed reasonably ascertainable and likely to be sufficiently useful were identified at the time of this assessment. However, it is not expected that this limitation would alter the conclusions of this report.

5.3.1 Aerial Photographs

The following are descriptions and interpretations from review of the available aerial photographs of the property and surrounding areas as provided by EDR; coverage of the additional tracts was later supplemented by aerials from Eris. Copies of these aerial photographs are included in **Appendix E**.

AERIAL PHOTOGRAPH SUMMARY		
Year	Scale	Comments
1936	1 inch = 500 feet	<p>Property: The site is primarily farmland on the Cordova Island, an area of dispute between the United States and Mexico, with a small amount of residential land. The oxbow of the previous course of the Rio Grande is visible. Only the residences are considered to be within the United States at that time.</p> <p>Additional Tracts: The site is mostly residential and vacant land.</p> <p>Surrounding Area: The surrounding area is overwhelmingly residential land with ballfields, churches, and some businesses with farmland present on Cordova Island.</p>
1942	1 inch = 500 feet	<p>Property: The site is as above with apparent residences and/or outbuildings.</p> <p>Additional Tracts: As above. The rodeo park to the east is now present.</p> <p>Surrounding Area: As above.</p>
1946	1 inch = 500 feet	<p>Property: The site is as above.</p> <p>Additional Tracts: As above.</p> <p>Surrounding Area: As above.</p>
1950	1 inch = 500 feet	<p>Property: The site is as above.</p> <p>Additional Tracts: As above.</p> <p>Surrounding Area: As above.</p>
1957	1 inch = 500 feet	<p>Property: The site is as above. The filling station noted on the Sanborn map is visible.</p> <p>Additional Tracts: The Paisano Place Apartments are visible on the eastern tracts between the Coliseum and the POE.</p> <p>Surrounding Area: As above. The water treatment plant is now present.</p>
1960	1 inch = 500 feet	<p>Property: The site is largely blacked out as the Chamizal Convention deems Cordova Island to be in Mexico at this date.</p> <p>Additional Tracts: As above.</p> <p>Surrounding Area: As above.</p>
1967	1 inch = 500 feet	<p>Property: The POE is now under construction.</p> <p>Additional Tracts: As above.</p> <p>Surrounding Area: As above with land to the south being prepared for the rerouting of the Rio Grande.</p>
1974	1 inch = 500 feet	<p>Property: The POE is now present; the aerial crops much of the site though.</p> <p>Additional Tracts: As above but photo cropped.</p> <p>Surrounding Area: As above but photo cropped.</p>

PHASE I ENVIRONMENTAL SITE ASSESSMENT
 Bridge of the Americas (BOTA) Land Port of Entry (LPOE)
 3600 E. Paisano Drive; El Paso, Texas 79905

AERIAL PHOTOGRAPH SUMMARY		
Year	Scale	Comments
1979	1 inch = 500 feet	<p>Property: The POE is present as is the rerouted Rio Grande and the adjacent highways present.</p> <p>Additional Tracts: As above with land east of the POE being cleared for the highway.</p> <p>Surrounding Area: As above with Chamizal National Monument west of the site now present on the remained of Cordova Island.</p>
1984	1 inch = 500 feet	<p>Property: The POE is present.</p> <p>Additional Tracts: The highway east of the site is present.</p> <p>Surrounding Area: As above.</p>
1988	1 inch = 500 feet	<p>Property: The POE is present as is the rerouted Rio Grande and the adjacent highways present.</p> <p>Additional Tracts: As above with land east of the POE being cleared for the highway.</p> <p>Surrounding Area: As above with Chamizal National Monument west of the site now present on the remained of Cordova Island.</p>
1991	1 inch = 500 feet	<p>Property: The site is as above.</p> <p>Additional Tracts: As above.</p> <p>Surrounding Area: As above.</p>
1996	1 inch = 500 feet	<p>Property: The site is as above with additional building expansion.</p> <p>Additional Tracts: As above.</p> <p>Surrounding Area: As above.</p>
2003	1 inch = 500 feet	<p>Property: The site is as above.</p> <p>Additional Tracts: The Paisano Place Apartments have been demolished with TxDot facility now present.</p> <p>Surrounding Area: As above.</p>
2005	1 inch = 500 feet	<p>Property: The site is as above.</p> <p>Additional Tracts: As above.</p> <p>Surrounding Area: As above.</p>
2008	1 inch = 500 feet	<p>Property: The site is as above.</p> <p>Additional Tracts: As above.</p> <p>Surrounding Area: As above.</p>
2012	1 inch = 500 feet	<p>Property: The site is in its current configuration.</p> <p>Additional Tracts: As above.</p> <p>Surrounding Area: In its current configuration.</p>
2016	1 inch = 500 feet	<p>Property: The site is in its current configuration.</p> <p>Additional Tracts: As above.</p> <p>Surrounding Area: In its current configuration.</p>

AERIAL PHOTOGRAPH SUMMARY		
Year	Scale	Comments
2020	1 inch = 500 feet	<p>Property: The site is in its current configuration.</p> <p>Additional Tracts: In its current configuration with the demolition of the animal services and humane society outbuildings.</p> <p>Surrounding Area: In its current configuration.</p>

5.3.2 Fire Insurance Maps

The following are descriptions and interpretations from a review of Sanborn Fire Insurance Maps as provided by EDR and on the University of Texas Perry-Casteñada Library website; coverage of the additional tracts was later supplemented by maps from Eris. Copies of these maps are included in **Appendix D**

FIRE INSURANCE MAP SUMMARY	
Year	Comments
1908	<p>Property: The property is not shown.</p> <p>Additional Tracts: The tracts are not shown.</p> <p>Surrounding Area: The site area is not shown.</p>
1948 and 1951	<p>Property: The property is not shown.</p> <p>Additional Tracts: The El Paso County Live Stock and Agricultural Exhibition buildings are shown on the eastern portion; nothing is depicted on the remainder of the site.</p> <p>Surrounding Area: The site area is not shown.</p>
1952	<p>Property: The property is mostly not shown as it was deemed to be part of Mexico. The northeastern portion of the property is residential land.</p> <p>Additional Tracts: The western portion is wholly residential adobe buildings with the livestock buildings present as above on the eastern portion.</p> <p>Surrounding Area: The site area is mostly residential.</p>
1954	<p>Property: The property is still mostly part of Mexico with residences on the northwestern part of the site. A filling station is present at 3700 E. Paisano on what is now an internal access road.</p> <p>Additional Tracts: As above.</p> <p>Surrounding Area: Residences and churches are present.</p>
1970	<p>Property: The property is still now mostly not shown although the POE is now present; perhaps the Sanborn representative was not able to access the site. The filling station is no longer present.</p> <p>Additional Tracts: Most of the adobe residences in the central portion of the site have been replaced by the Paisano Place Apartments.</p> <p>Surrounding Area: The site area is as above.</p>

The filling station noted above **constitutes** a *recognized environmental condition* to the site. This information is more fully discussed in **Section 5.3.6**.

5.3.3 Property Tax Files

Tax records for the property were reviewed. Copies of these records are included in **Appendix D**.

5.3.4 Recorded Land Title Records

No request was made for obtaining or reviewing title records or environmental liens regarding the property. I

5.3.5 Historical USGS Topographic Quadrangles

The following are descriptions and interpretations from review of the available USGS topographic maps of the property and surrounding areas as provided by EDR. Copies of these maps are included in **Appendix D**.

TOPOGRAPHIC MAP SUMMARY	
Year	Comments
1896	Property: the previous course of the Rio Grande Additional Tracts: Rio Grande and vacant land Surrounding Area: vacant land with original city of El Paso to the west and northwest
1908	Property: Vacant land on Cordova Island, shown to be Mexican territory Additional Tracts: vacant land Surrounding Area: vacant land with city of El Paso growing
1941	Property: Vacant land on Cordova Island with some residences on the far eastern part Additional Tracts: Rodeo Park and residences Surrounding Area: vacant land on Cordova Island with city of El Paso growing
1943	Property: Vacant land on Cordova Island with some residences on the far eastern part Additional Tracts: Rodeo Park and residences Surrounding Area: vacant land on Cordova Island with city of El Paso growing
1945	Property: Vacant land on Cordova Island with some residences on the far eastern part Additional Tracts: Rodeo Park Surrounding Area: vacant land on Cordova Island with city of El Paso growing
1948	Property: Vacant land on Cordova Island with some residences on the far eastern part Additional Tracts: Rodeo Park with Coliseum Surrounding Area: vacant land on Cordova Island with city of El Paso growing
1955	Property: initial construction of POE visible; site now part of the United States per Chamizal Convention Boundary but still in Mexico per boundary Additional Tracts: Rodeo Park with Coliseum Surrounding Area: vacant land on Cordova Island with city of El Paso growing
1973	Property: POE present and expanding, now fully within the United States as of 1964 Additional Tracts: Rodeo Park Surrounding Area: Chamizal Convention boundary, United States boundary and Rio Grande all in agreement; highways and Chamizal National Monument present

TOPOGRAPHIC MAP SUMMARY	
Year	Comments
1991	Property: POE and access roads Additional Tracts: current usage Surrounding Area: essentially current with highways present
1994	Property: POE and access roads Additional Tracts: current usage Surrounding Area: essentially current with highways present
1997	Property: POE and access roads Additional Tracts: current usage Surrounding Area: essentially current with highways present
2012	Property: no features shown Additional Tracts: no features shown Surrounding Area: no features shown
2016	Property: no features shown Additional Tracts: no features shown Surrounding Area: no features shown
2019	Property: no features shown Additional Tracts: no features shown Surrounding Area: no features shown

5.3.6 City Directories

The following are descriptions and interpretations from a review of available city directories provided by EDR and Eris. A copy of the City Directory reviews is included in **Appendix D**. The following are descriptions and interpretations from review of these directories; occupants of concern are in **boldface**.

City Directory Summary		
Address	Years / Occupant	
3700 Paisano Dr.	1965	Border Truck Terminal Gas Station
(THE SITE)	1962	Border Dixie Truck Terminal Gas Station
3740 Paisano Dr.	1958	Border Dixie Truck Terminal Gas Station
	1995	Cordora Laundry
	1990	Cordora Laundry
	1985	Self Service Laundry
	1980	Self Service Laundry
	1975	Self Service Laundry

The above two addresses are the only ones that did not appear to be a residence or a business with no environmental components. A cross-reference of the above directories with the fire insurance maps indicates that the gas station was likely in operation from after 1952 but before 1954 to at least 1965 but no later than 1967 when the POE was built. The former operation of this facility **constitutes a recognized environmental condition** to the subject site. The self-service nature of the laundry does not appear to have a potential to impact the subject site.

5.3.7 Building Department Records

See Section 5.1.3.

5.3.8 Zoning/Land Use Records

See Section 5.1.3.

5.3.9 Prior Reports

No prior reports were provided.

5.3.10 Other Historical Sources

No other records were reviewed as no additional sources were deemed reasonably ascertainable and likely to be sufficiently useful at the time of this assessment. However, it is not expected that this limitation would alter the conclusions of this report.

6.0 SITE RECONNAISSANCE

The site reconnaissance was conducted by Mr. Charles Robertson on November 3, 2023. The following is a summary of visual and/or physical observations of the property on the day of the site visit. Site photographs can be found in **Appendix A**.

6.1 Methodology and Limiting Conditions

The site reconnaissance consisted of visual and/or physical observations of the property and improvements; adjoining sites as viewed from the property and public thoroughfares; and the surrounding area based on visual observations made during the trip to and from the property. The methodology for observation is that unimproved portions of the property are observed along the perimeter and in a general grid pattern in safely accessible areas. Building exteriors, if present, are observed along the perimeter from the ground, unless described otherwise. Building interiors, if present, are observed as they were made safely accessible, unless described otherwise. The weather was warm, clear, and sunny at the time of the site visit, with no visibility limitations. Security and privacy concerns prevented access to portions of the POE. For the additional tracts, the access agreement had not yet been completed to allow complete access to the county properties, primarily the coliseum, but publicly accessible areas were observed via automobile and the interior of the events center/hockey rink.

6.2 General Site Setting

The property is located on the south side of Paisano Drive east of the Chamizal National Monument and north of Delta Drive and consists, at its largest contemplated configuration, of a maximum of nine roughly adjoining tracts of land with a total area of approximately 63.9 acres and contains seven buildings, barns, sheds, and paved parking areas and access roads (**Appendix A, Photographs 1, 2, 3, 4, 5, 6, 7, 8, 9, 10, 11, 12, 13, and 14**). The property is bounded by Paisano Drive to the north, Gateway South to the east, Delta Drive to the south, and Chamizal National Monument to the west in El Paso, El Paso County, Texas, 79905. The additional properties under evaluation are located immediately east of Gateway South and extend to Shelter Place (**Appendix A, Photographs 15, 16, 17, 18, 19, 20, 21, and 22**).

The property area consists of mostly municipal and residential land with Mexico to the south. The property is a port of entry facility with adjacent properties owned by TxDOT and El Paso County

6.3 Hazardous Substance Use/Storage

Observations revealed that the site currently contains a few identifiable hazardous substances. Some minor amounts of household chemical and cleaning supplies as well as paint were observed, but these materials constitute a *de minimis* condition to the site (**Appendix A, Photographs 23, 24, and 25**).

6.4 Storage Tanks

No underground storage tanks were observed during the site reconnaissance. One aboveground diesel belly storage tank is present; this tank is a part of and powers the emergency generator located in the secondary vehicle inspection area (**Appendix A, Photograph 26**).

6.5 Other Petroleum Products

A small amount of fuel is present in the secondary vehicle inspection area (**Appendix A, Photograph 27**).

6.6 Polychlorinated Biphenyls (PCBs)

PCBs are toxic coolants or lubricating oils used in some electrical transformers, light ballasts, electrical panels, or other similar equipment. PCB content in electrical transformers has been grouped into three categories by the USEPA:

< 50 ppm	Non-PCB
50 to 499 ppm	PCB-contaminated
500 ppm and greater	PCB transformer

Several pad- and pole-mounted transformers were observed on the various tracts as shown on the figures (**Appendix A, Photographs 28, 29, and 30**). No leaks were observed, but any leakage or release of dielectric fluid from the transformer would be the responsibility of the transformer owner, not the property owner.

6.7 Unidentified Substance Containers

During the site reconnaissance, no observation was made of unidentified containers on the property.

6.8 Waste Generation, Storage and Disposal

The following evidence of the generation, storage, and/or disposal of wastes (hazardous or non-hazardous) on the property is summarized below.

GENERATED WASTES			
Type of Waste	Generation Process	Type of Storage	Disposal Method & Frequency
Non-hazardous Solid			
Trash	Occupancy	Dumpster	Weekly by service
Contraband	Confiscation	N/A	Incinerator
Non-hazardous Liquid			
Sanitary Sewage	Occupancy	N/A	Sanitary sewer
Hazardous Solid or Liquid			
None	N/A	N/A	N/A
Non-hazardous/ Regulated Medical			
None	N/A	N/A	N/A

The Dumpsters are located on the south-central portion of the site (**Appendix A, Photograph 31**). The incinerator is located on the southeastern corner of the site (**Appendix A, Photographs 32 and 33**). The County property also contains Dumpsters.

6.9 Waste Pits, Ponds, and Lagoons

No waste pits, ponds, or lagoons were observed on the site. A detention pond is located on the TxDOT property (**Appendix A, Photograph 34**).

6.10 Sumps

No sumps were observed on the site.

6.11 Septic Systems

No septic system was observed at the site.

6.12 Storm Water Management System

No stormwater management system was observed.

6.13 Wells

No water wells were observed on the site.

7.0 INTERVIEWS

7.1 Interview Summary

The following persons were interviewed to obtain information regarding *recognized environmental conditions* in connection with the property and adjacent properties:

Interview Summary				
Role	Name	Title/Company	Years Assoc. With Property	Interview Type
Escort	Mr. Antonio Wilson	Building Management Specialist, GSA	>5	In person

The interviews listed in the above table and throughout this report were conducted by Mr. Robertson. Pertinent information from the interviews is discussed in applicable sections of this report with additional documentation in **Appendix L**.

7.2 Attempted Interviews

None.

8.0 ADDITIONAL SERVICES

8.1 Asbestos-Containing Materials (ACM)

An Asbestos Survey was not performed at the property.

8.2 Lead in Drinking Water

No screening for Lead in Drinking Water was performed at the property.

8.3 Lead-Based Paint (LBP)

No screening for Lead-Based Paint was performed at the property.

8.4 Observations of Mold

No screening for mold was performed at the property.

9.0 CONCLUSIONS

The GSA has performed a Phase I Environmental Site Assessment in conformance with the scope and limitations of ASTM Standard Practice E 1527-13 of the Property, nine tracts with a total area of approximately ~63.9 Acres in El Paso, El Paso County, Texas, 79905. Any exceptions to, or deletions from, this practice are described in Section 2.3 of this report.

This assessment has revealed evidence of one *recognized environmental condition* and one *de minimis* condition in connection with the property:

- The fire insurance maps and city directories indicate the northernmost additional property north of the POE site previously contained a filling station which operated from at least 1954 to 1965 and possibly from 1953 to 1969 when the POE was built. The former operation of this facility constitutes a *recognized environmental condition* to the subject site.
- Household chemicals, paint, and fuel constitute a *de minimis* condition to the site.

10.0 SIGNATURES OF ENVIRONMENTAL PROFESSIONALS

The GSA has performed a Phase I Environmental Site Assessment (ESA) of the property located 3600 E. Paisano Drive, nine tracts with a total area of approximately ~63.9 acres in El Paso, El Paso County, Texas, 79905. The scope of the Phase I ESA was consistent with American Society for Testing and Materials (ASTM) Standard Practice E 1527-13. The resume for the following environmental professional is included in **Appendix I**.



Charles R. Robertson, P.G.
Site Assessor / Environmental Professional



11/21/2023

11.0 REFERENCES

American Society for Testing and Materials (ASTM), "Standard Practice for Environmental Site Assessments: Phase I Environmental Site Assessment Process," ASTM Designation E 1527-13, Published November 1, 2013.

Environmental Protection Agency, Safe Drinking Water Information System; http://www.epa.gov/enviro/html/sdwis/sdwis_ov.html

EDR Aerial Photo Decade Package, Inquiry Number 7323306.8, April 30, 2023.

EDR Certified Sanborn® Map Report, Inquiry Number 7323306.3, May 1, 2023.

EDR City Directory Abstract, Inquiry Number 7323306.5, May 1, 2023.

EDR Historical Topo Map Report, Inquiry Number 7323306.4, April 30, 2023.

EDR Radius Map Report™ with GeoCheck® Package, Inquiry Number 7323306.8, May 1, 2023.

Eris, Inc., City Directory Report, Order Number 23111100005, November 18, 2023.

Eris, Inc., Database Report, Order Number Order Number 23111100005, November 14, 2023.

Eris, Inc., Fire Insurance Maps, Order Number 23111100005, November 12, 2023.

Eris, Inc., Historical Aerials, Order Number 23111100005, November 15, 2023.

Federal Emergency Management Agency (FEMA) Flood Insurance Rate Map (FIRM), for El Paso County, Texas, and Incorporated Areas; Panel Number 4802140040B dated October 15, 1982.

Geologic Atlas of Texas, Van Horn-El Paso Sheet; University of Texas at Austin, Bureau of Economic Geology, 1968, revised 1983.

Railroad Commission of Texas, Public GIS Map Viewer, <http://gis2.rrc.state.tx.us/public>.

Texas Historical Commission, Texas Historic Sites Atlas, <http://www.thc.state.tx.us/index.html>.

Texas Parks and Wildlife Department, *Rare, Threatened, and Endangered Species of Texas, El Paso County*; <http://gis.tpwd.state.tx.us/tpwEndangeredSpecies/>

United States Department of Agriculture Natural Resources Conservation Service (USDA NRCS), *Soil Survey of El Paso County, Texas*; on-line data, 2023.

Weatherbase.com, Weather for El Paso, Texas. www.weatherbase.com

User / Other Supplied

Client Questionnaire, 3600 E. Paisano Drive; Completed by Karla Carmichael; May 3, 2022.

12.0 APPENDICES

- Appendix A - Site Photographs**
- Appendix B - Site Vicinity Map**
- Appendix C - Site Plan**
- Appendix D - Historical Research Documentation**
- Appendix E - Aerial Photographs**
- Appendix F - Laboratory Reports (N/A)**
- Appendix G - Prior Reports (N/A)**
- Appendix H - Regulatory Database Report**
- Appendix I - Resumes/Certifications**
- Appendix J - User Provided Documentation**
- Appendix K - Other Supporting Documentation**
- Appendix L - Records of Communication**
- Appendix M - Terminology**

PHASE I ENVIRONMENTAL SITE ASSESSMENT
Bridge of the Americas (BOTA) Land Port of Entry (LPOE) - Commercial Property
3600 E. Paisano Drive; El Paso, Texas 78205

APPENDIX A
SITE PHOTOGRAPHS



Photograph 1: View looking south of the northern end of the facility.



Photograph 2: View looking west of the vehicle area of the facility.



Photograph 3: View looking southwest of the central portion of the facility by the admin building.



Photograph 4: View looking south towards the secondary vehicle inspection building.



Photograph 5: View looking south of the secondary vehicle inspection building.



Photograph 6: View looking northwest of Building D and the two truck docks.



Photograph 7: View looking south of the truck primary inspection area.



Photograph 8: View looking south of the gantry building.



Photograph 9: View looking south of the truck inspection area.



Photograph 10: View looking south of the TxDOT property east of the POE.



Photograph 11: View looking west of the TxDoT property east of the POE.



Photograph 12: View looking northeast of the El Paso County Coliseum on the County property east of the TxDot property.



Photograph 13: View looking north of the livestock buildings on the County property.



Photograph 14: View looking north of a livestock building and the events center/hockey rink on the County property.



Photograph 15: View looking north across Paisano Drive of the commercial properties north of the POE.



Photograph 16: View looking north of the TxDOT property north of the TxDOT portion of the site.



Photograph 17: View looking north of the El Paso Zoo north of Paisano Drive north of the TxDoT and County properties.



Photograph 18: View looking east across Shelter Place of the Salvation Army building and residences east of the County property.



Photograph 19: View looking west across Shelter Place of the City ball fields.



Photograph 20: View looking south across Delta Drive of the Water Treatment Plant south of the County property.



Photograph 21: View looking south across Delta Drive of the residences and commercial properties south of the TxDoT property.



Photograph 22: View looking south across Hwy. 375 of the Rio Grande south of the POE.



Photograph 23: View of cleaning chemicals in the janitor closet.



Photograph 24: View of additional cleaning chemicals in the admin building.



Photograph 25: View of chemicals and paints near the admin building.



Photograph 26: View looking northeast of the emergency generator and belly fuel tank located in the secondary vehicle inspection area.



Photograph 27: View of the automotive fuels and fluids in the secondary vehicle inspection area.



Photograph 28: View looking northwest of the pad-mounted transformer on the northern end of the POE property.



Photograph 29: View looking west of the pad-mounted transformer near the admin building.



Photograph 30: View looking west of another pad-mounted transformer south of the County events center/hockey rink.



Photograph 31: View looking south of one of the Dumpsters on the southern end of the POE.



Photograph 32: View looking north of the incinerator near the admin building.

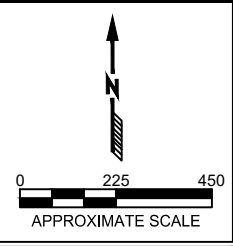
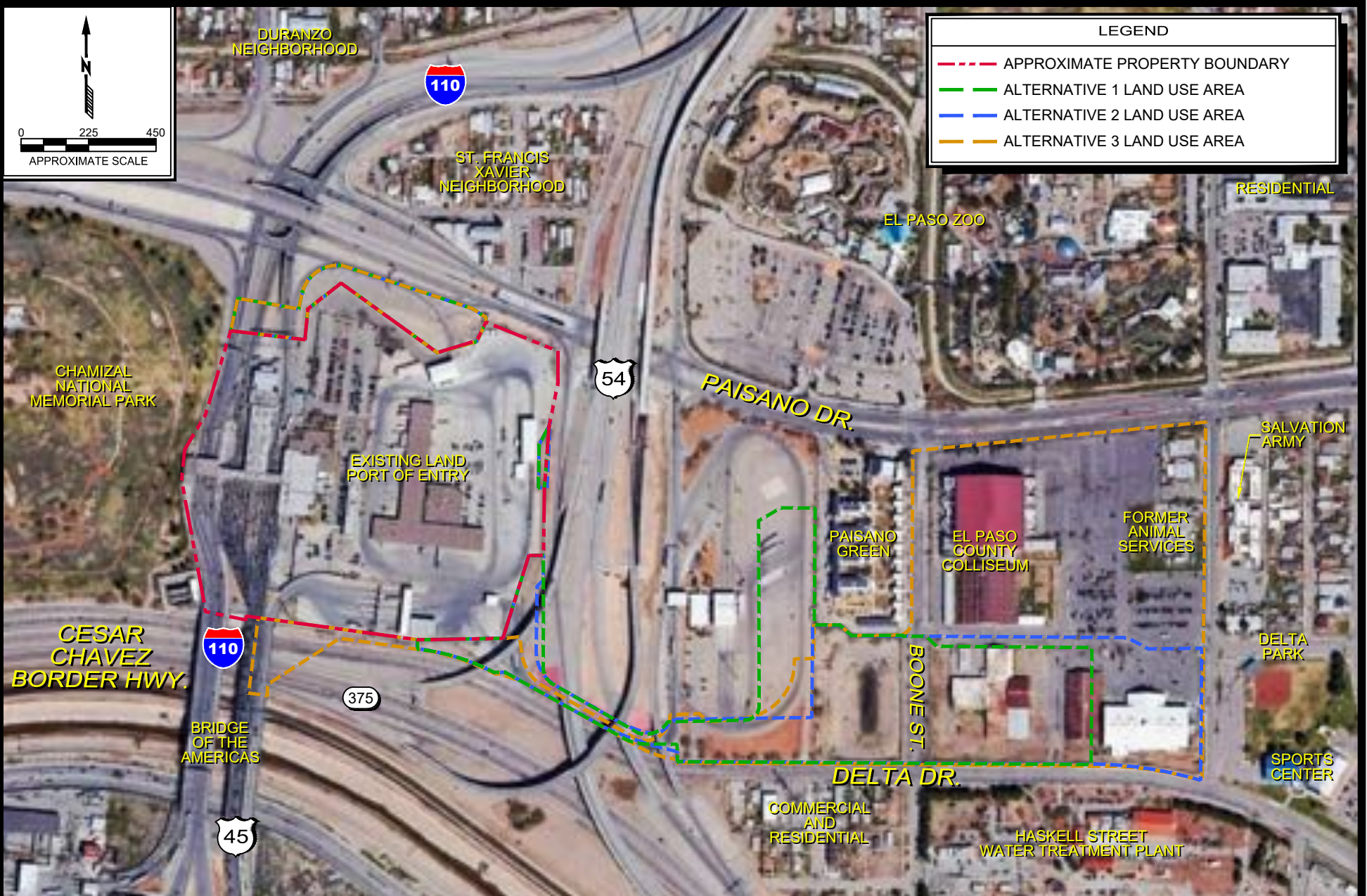


Photograph 31: View looking north of the incinerator.



Photograph 32: View looking east of the detention pond on the TxDoT property.

APPENDIX B
SITE VICINITY MAP



LEGEND	
---	APPROXIMATE PROPERTY BOUNDARY
---	ALTERNATIVE 1 LAND USE AREA
---	ALTERNATIVE 2 LAND USE AREA
---	ALTERNATIVE 3 LAND USE AREA

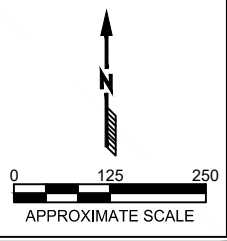


SITE VICINITY MAP
 BRIDGE OF THE AMERICAS (BOTA)
 LAND PORT OF ENTRY (LPOE)
 3600 PAISANO DRIVE
 EL PASO, EL PASO COUNTY, TEXAS 79905

DATE: NOV 2023	SCALE: AS SHOWN
PROJECT NO.: 23809	FIGURE 1

APPENDIX C

SITE PLAN



PAISANO DRIVE



FORMER BORDER DIXIE TRUCK
TERMINAL GAS STATION

EMERGENCY
GENERATOR
SECONDARY
VEHICLE
INSPECTION

FMSCA
PARKING

DOT

MATERIAL
STORAGE

CHAMIZAL
NATIONAL
MEMORIAL
PARK

INCINERATOR
NATURAL GAS
EMERG. GENS.

GANTRY



ADMIN
BUILDING

DOCK

BUILDING
D

NATURAL GAS
EMERG. GEN.

BUILDING
B

DOCK

DUMPSTERS

SECONDARY
TRUCK
INSPECTION

CESAR
CHAVEZ
BORDER HWY.



LEGEND	
	POLE-MOUNTED TRANSFORMER
	PAD-MOUNTED TRANSFORMER
	APPROXIMATE PROPERTY BOUNDARY









SITE PLAN - POE
BRIDGE OF THE AMERICAS (BOTA)
LAND PORT OF ENTRY (LPOE)
3600 PAISANO DRIVE
EL PASO, EL PASO COUNTY, TEXAS 79905

DATE:
NOV 2023
PROJECT NO.:
23809

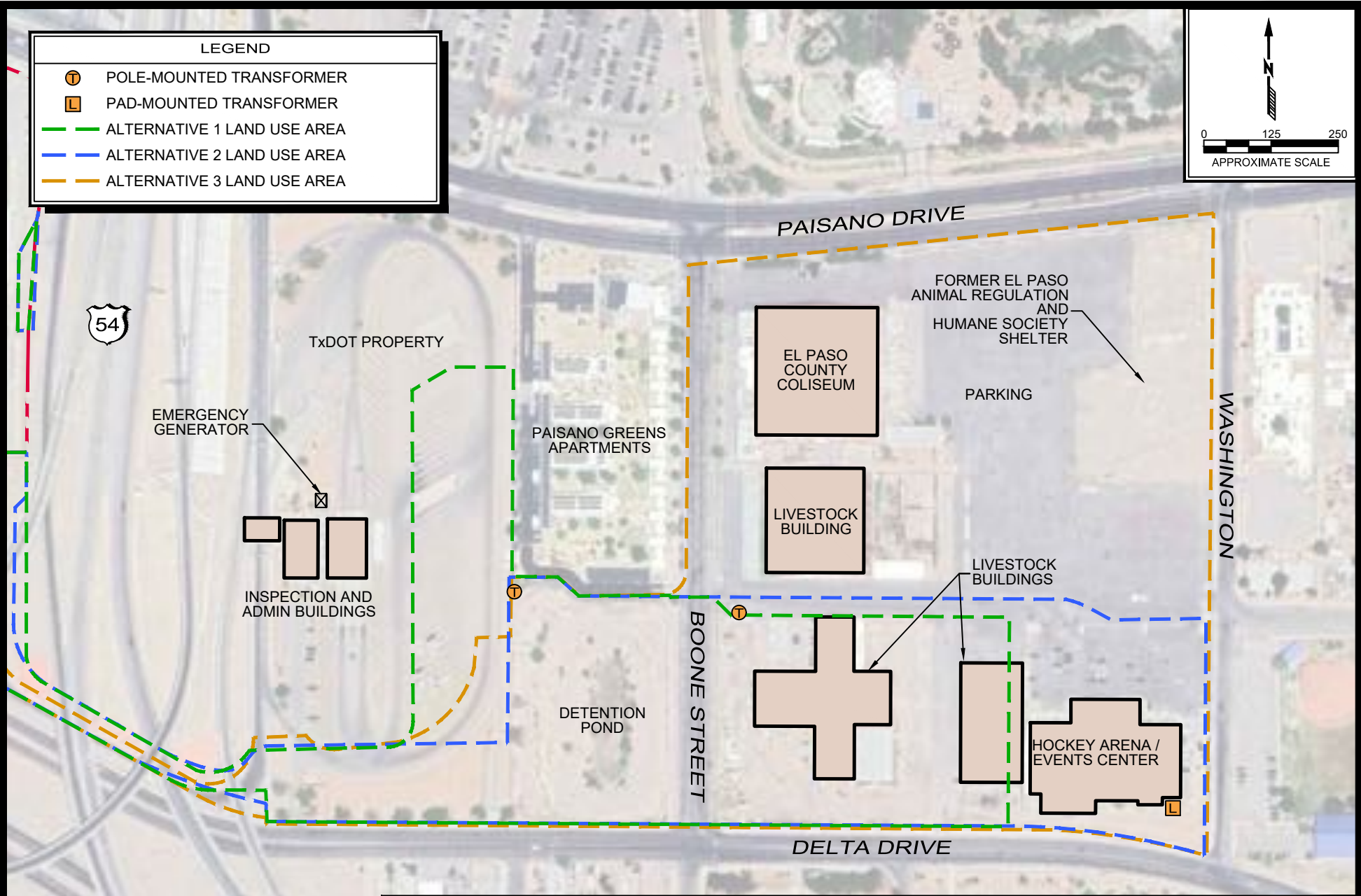
SCALE:
AS SHOWN
FIGURE
2A

LEGEND

-  POLE-MOUNTED TRANSFORMER
-  PAD-MOUNTED TRANSFORMER
-  ALTERNATIVE 1 LAND USE AREA
-  ALTERNATIVE 2 LAND USE AREA
-  ALTERNATIVE 3 LAND USE AREA



0 125 250
APPROXIMATE SCALE



SITE PLAN - ADDITIONAL TRACTS
 BRIDGE OF THE AMERICAS (BOTA)
 LAND PORT OF ENTRY (LPOE)
 3600 PAISANO DRIVE
 EL PASO, EL PASO COUNTY, TEXAS 79905

DATE:
NOV 2023

PROJECT NO.:

23809

SCALE:
AS SHOWN

FIGURE
2B

APPENDIX D
HISTORICAL RESEARCH DOCUMENTATION

EPCAD - Print View for Property 129697

Property

Account			
Type:	R	Geo ID:	W88699903400150
Prop ID:	129697	Legal Description:	34 WOODLAWN ALLOFBLK(EXCWLYPT)&BLKS37&42(EXC WLYPT)ALLOFBLK43&SLYPTOF11TO20 BLK36&SLYPTSOF1TO13BLK1BONITA
Agent Code:	-	Property Use Code:	-
		Property Use Description:	-

Location	
Address:	TX
Neighborhood:	CENTRAL---SOUTH
Neighborhood CD:	240
Mapsco:	-
Map ID:	NWC175

Owners	
Name:	PEOPLE OF THE STATE OF TEXAS
Mailing Address:	125 E 11TH STREET AUSTIN TX 78701-2409
Owner ID:	10260
Ownership (%):	100.00
Exemptions	EX-XV

Values (2023)

(+) Improvement Homesite Value:	\$0.00
(+) Improvement Non Homesite Value:	\$0.00
(+) Land Homesite Value:	\$0.00
(+) Land Non Homesite Value:	\$347,127.00
(+) Agricultural Market Valuation:	\$0.00
(+) Timber Market Valuation:	\$0.00
(=) Market Value:	\$347,127.00
(-) Agricultural Or Timber Use Value Reduction:	\$0.00
(=) Appraised Value:	\$347,127.00
(-) HS Cap:	\$0.00
(=) Assessed Value:	\$347,127.00

Taxing Jurisdiction (2023)

Owner: PEOPLE OF THE STATE OF TEXAS
Ownership (%): 100.00
Total Value: \$347,127.00

Entity:	Description:	Tax Rate:	Freeze Ceiling:	Appraised Value:	Taxable Value:	Estimated Tax:
CAD	CENTRAL APPRAISAL DISTRICT	0.000000	\$-.-	\$347,127.00	\$0.00	\$0.00
CEP	CITY OF EL PASO	0.862398	\$-.-	\$347,127.00	\$0.00	\$0.00
G01	EL PASO COUNTY	0.426289	\$-.-	\$347,127.00	\$0.00	\$0.00
IEP	EL PASO I.S.D.	1.313700	\$-.-	\$347,127.00	\$0.00	\$0.00
SCC	EPCC	0.122611	\$-.-	\$347,127.00	\$0.00	\$0.00
SHO	UNIV MED CTR	0.235153	\$-.-	\$347,127.00	\$0.00	\$0.00
Total Tax Rate:		2.960151				
Taxes With Current Exemptions:						\$0.00
Taxes Without Exemptions:						\$10275.49

The El Paso Central Appraisal District makes no claims, promises or guarantees about the accuracy, completeness, or adequacy of this information and expressly disclaims liability for any errors and omissions. Data relating to tax rates and tax values is being provided as unofficial data. Please visit the City of El Paso Consolidated Tax Office website for official values.

Improvements/Building (2023)

No improvements exist for this property for the currently selected year.

Land (2023)

#	Type:	Description:	Acres:	Square Footage:	Eff Front:	Eff Depth:	Market Value:	Prod Value:
1	240834	APARTMENT BELOW AVG DISTRICT	14.49	631140.84	0.00	0.00	\$347,127.00	\$0

Roll Value History

Year:	Improvements:	Land Market:	Ag Valuation:	Appraised:	HS Cap:	Assessed:
2023	\$0.00	\$347,127.00	\$0.00	\$347,127.00	\$0.00	\$347,127
2022	\$0.00	\$347,127.00	\$0.00	\$347,127.00	\$0.00	\$347,127
2021	\$0.00	\$347,127.00	\$0.00	\$347,127.00	\$0.00	\$347,127
2020	\$0.00	\$347,127.00	\$0.00	\$347,127.00	\$0.00	\$347,127
2019	\$0.00	\$347,127.00	\$0.00	\$347,127.00	\$0.00	\$347,127
2018	\$0.00	\$347,127.00	\$0.00	\$347,127.00	\$0.00	\$347,127

Deed History

#	Date	Type	Description	Grantor	Grantee	Volume	Page	Deed Number
1	1/8/2001	W	Warranty Deed	-	PEOPLE OF THE STATE OF TEXAS	3915	0846	-

Executive Director/Chief Appraiser

Dinah L. Kilgore, R.P.A.

Location:

5801 Trowbridge Dr.

El Paso, TX 79925

P.: (915) 780-2131

F.: (915) 780-2130

General Information:

(915) 780-2131

Email us: admin@epcad.org

Webmaster: webmaster@epcad.org

© 2023 - El Paso Central Appraisal District

EPCAD - Print View for Property 107119

Property

Account			
Type:	R	Geo ID:	U21099900100100
Prop ID:	107119	Legal Description:	1 U S 1 A SUBDIVISION LOT 1 (181296.72 S FT)
Agent Code:	-	Property Use	-
Property Use Code:	-	Description:	

Location	
Address:	3650 E PAISANO DR EL PASO, TX
Neighborhood:	CENTRAL---SOUTH
Neighborhood CD:	240
Mapsc0:	735V
Map ID:	NWC175

Owners	
Name:	UNITED STATES OF AMERICA (TR)
Mailing Address:	700 E SAN ANTONIO AVE STE 200 EL PASO TX 79901-7020
Owner ID:	10063
Ownership (%):	100.00
Exemptions	EX-XV

Values (2023)

(+) Improvement Homesite Value:	\$0.00
(+) Improvement Non Homesite Value:	\$0.00
(+) Land Homesite Value:	\$0.00
(+) Land Non Homesite Value:	\$362,593.00
(+) Agricultural Market Valuation:	\$0.00
(+) Timber Market Valuation:	\$0.00
(=) Market Value:	\$362,593.00
(-) Agricultural Or Timber Use Value Reduction:	\$0.00
(=) Appraised Value:	\$362,593.00
(-) HS Cap:	\$0.00
(=) Assessed Value:	\$362,593.00

Taxing Jurisdiction (2023)

Owner: UNITED STATES OF AMERICA (TR)
Ownership (%): 100.00
Total Value: \$362,593.00

Entity:	Description:	Tax Rate:	Freeze Ceiling:	Appraised Value:	Taxable Value:	Estimated Tax:
CAD	CENTRAL APPRAISAL DISTRICT	0.000000	\$-.-	\$362,593.00	\$0.00	\$0.00
CEP	CITY OF EL PASO	0.862398	\$-.-	\$362,593.00	\$0.00	\$0.00
G01	EL PASO COUNTY	0.426289	\$-.-	\$362,593.00	\$0.00	\$0.00
IEP	EL PASO I.S.D.	1.313700	\$-.-	\$362,593.00	\$0.00	\$0.00
SCC	EPCC	0.122611	\$-.-	\$362,593.00	\$0.00	\$0.00
SHO	UNIV MED CTR	0.235153	\$-.-	\$362,593.00	\$0.00	\$0.00
Total Tax Rate:		2.960151				
Taxes With Current Exemptions:						\$0.00
Taxes Without Exemptions:						\$10733.29

The El Paso Central Appraisal District makes no claims, promises or guarantees about the accuracy, completeness, or adequacy of this information and expressly disclaims liability for any errors and omissions. Data relating to tax rates and tax values is being provided as unofficial data. Please visit the City of El Paso Consolidated Tax Office website for official values.

Improvements/Building (2023)

No improvements exist for this property for the currently selected year.

Land (2023)

#	Type:	Description:	Acres:	Square Footage:	Eff Front:	Eff Depth:	Market Value:	Prod Value:
1	240234	SECONDARY BELOW AVG INSIDE FRONTAGE	4.16	181296.72	0.00	0.00	\$362,593.00	\$0

Roll Value History

Year:	Improvements:	Land Market:	Ag Valuation:	Appraised:	HS Cap:	Assessed:
2023	\$0.00	\$362,593.00	\$0.00	\$362,593.00	\$0.00	\$362,593
2022	\$0.00	\$362,593.00	\$0.00	\$362,593.00	\$0.00	\$362,593
2021	\$0.00	\$362,593.00	\$0.00	\$362,593.00	\$0.00	\$362,593
2020	\$0.00	\$362,593.00	\$0.00	\$362,593.00	\$0.00	\$362,593
2019	\$0.00	\$362,593.00	\$0.00	\$362,593.00	\$0.00	\$362,593
2018	\$0.00	\$362,593.00	\$0.00	\$362,593.00	\$0.00	\$362,593

Deed History

#	Date	Type	Description	Grantor	Grantee	Volume	Page	Deed Number
1	1/4/1999	UNK	UNKNOWN	-	UNITED STATES OF AMERICA			-

Executive Director/Chief Appraiser

Dinah L. Kilgore, R.P.A.

Location:

5801 Trowbridge Dr.

El Paso, TX 79925

P.: (915) 780-2131

F.: (915) 780-2130

General Information:

(915) 780-2131

Email us: admin@epcad.org

Webmaster: webmaster@epcad.org

© 2023 - El Paso Central Appraisal District

EPCAD - Print View for Property 68093

Property

Account			
Type:	R	Geo ID:	R586999000A0100
Prop ID:	68093	Legal Description:	A RIVERA 1 TO 20 & E 9 FT OF 21 (77760 S FT)
Agent Code:	-	Property Use Description:	-
Property Use Code:	-		

Location	
Address:	,
Neighborhood:	CENTRAL---SOUTH
Neighborhood CD:	240
Mapsc0:	-
Map ID:	NWC175

Owners	
Name:	PEOPLE OF THE STATE OF TEXAS
Mailing Address:	125 E 11TH STREET AUSTIN TX 78701-2409
Owner ID:	10260
Ownership (%):	100.00
Exemptions	EX-XV

Values (2023)

(+) Improvement Homesite Value:	\$0.00
(+) Improvement Non Homesite Value:	\$0.00
(+) Land Homesite Value:	\$0.00
(+) Land Non Homesite Value:	\$196,733.00
(+) Agricultural Market Valuation:	\$0.00
(+) Timber Market Valuation:	\$0.00
(=) Market Value:	\$196,733.00
(-) Agricultural Or Timber Use Value Reduction:	\$0.00
(=) Appraised Value:	\$196,733.00
(-) HS Cap:	\$0.00
(=) Assessed Value:	\$196,733.00

Taxing Jurisdiction (2023)

Owner: PEOPLE OF THE STATE OF TEXAS
Ownership (%): 100.00
Total Value: \$196,733.00

Entity:	Description:	Tax Rate:	Freeze Ceiling:	Appraised Value:	Taxable Value:	Estimated Tax:
CAD	CENTRAL APPRAISAL DISTRICT	0.000000	\$-.-	\$196,733.00	\$0.00	\$0.00
CEP	CITY OF EL PASO	0.862398	\$-.-	\$196,733.00	\$0.00	\$0.00
G01	EL PASO COUNTY	0.426289	\$-.-	\$196,733.00	\$0.00	\$0.00
IEP	EL PASO I.S.D.	1.313700	\$-.-	\$196,733.00	\$0.00	\$0.00
SCC	EPCC	0.122611	\$-.-	\$196,733.00	\$0.00	\$0.00
SHO	UNIV MED CTR	0.235153	\$-.-	\$196,733.00	\$0.00	\$0.00
Total Tax Rate:		2.960151				
Taxes With Current Exemptions:						\$0.00
Taxes Without Exemptions:						\$5823.59

The El Paso Central Appraisal District makes no claims, promises or guarantees about the accuracy, completeness, or adequacy of this information and expressly disclaims liability for any errors and omissions. Data relating to tax rates and tax values is being provided as unofficial data. Please visit the City of El Paso Consolidated Tax Office website for official values.

Improvements/Building (2023)

No improvements exist for this property for the currently selected year.

Land (2023)

#	Type:	Description:	Acres:	Square Footage:	Eff Front:	Eff Depth:	Market Value:	Prod Value:
1	240824	APARTMENT AVG DISTRICT	1.79	77760.00	0.00	0.00	\$196,733.00	\$0

Roll Value History

Year:	Improvements:	Land Market:	Ag Valuation:	Appraised:	HS Cap:	Assessed:
2023	\$0.00	\$196,733.00	\$0.00	\$196,733.00	\$0.00	\$196,733
2022	\$0.00	\$196,733.00	\$0.00	\$196,733.00	\$0.00	\$196,733
2021	\$0.00	\$196,733.00	\$0.00	\$196,733.00	\$0.00	\$196,733
2020	\$0.00	\$196,733.00	\$0.00	\$196,733.00	\$0.00	\$196,733
2019	\$0.00	\$196,733.00	\$0.00	\$196,733.00	\$0.00	\$196,733
2018	\$0.00	\$196,733.00	\$0.00	\$196,733.00	\$0.00	\$196,733

Deed History

#	Date	Type	Description	Grantor	Grantee	Volume	Page	Deed Number
1	1/1/1900	UNK	UNKNOWN	-	PEOPLE OF THE STATE OF TEXAS	0000	0000	-

Executive Director/Chief Appraiser

Dinah L. Kilgore, R.P.A.

Location:

5801 Trowbridge Dr.

El Paso, TX 79925

P.: (915) 780-2131

F.: (915) 780-2130

General Information:

(915) 780-2131

Email us: admin@epcad.org

Webmaster: webmaster@epcad.org

© 2023 - El Paso Central Appraisal District

EPCAD - Print View for Property 14489

Property

Account			
Type:	R	Geo ID:	X007999T0009100
Prop ID:	14489	Legal Description:	E R TALLEY SURV 7 (20.308 AC) (EL PASO COUNTY COLISEUM)
Agent Code:	-	Property Use	-
Property Use Code:	-	Description:	

Location	
Address:	4100 E PAISANO DR EL PASO, TX 79905
Neighborhood:	CENTRAL---SOUTH
Neighborhood CD:	240
Mapsc0:	735V
Map ID:	NWC175

Owners	
Name:	COUNTY OF EL PASO
Mailing Address:	500 E SAN ANTONIO AVE EL PASO TX 79901-2419
Owner ID:	10009
Ownership (%):	100.00
Exemptions	EX-XV

Values (2023)

(+) Improvement Homesite Value:	\$0.00
(+) Improvement Non Homesite Value:	\$17,917,166.00
(+) Land Homesite Value:	\$0.00
(+) Land Non Homesite Value:	\$1,415,386.00
(+) Agricultural Market Valuation:	\$0.00
(+) Timber Market Valuation:	\$0.00
(=) Market Value:	\$19,332,552.00
(-) Agricultural Or Timber Use Value Reduction:	\$0.00
(=) Appraised Value:	\$19,332,552.00
(-) HS Cap:	\$0.00
(=) Assessed Value:	\$19,332,552.00

Taxing Jurisdiction (2023)

Owner: COUNTY OF EL PASO
Ownership (%): 100.00
Total Value: \$19,332,552.00

Entity:	Description:	Tax Rate:	Freeze Ceiling:	Appraised Value:	Taxable Value:	Estimated Tax:
CAD	CENTRAL APPRAISAL DISTRICT	0.000000	\$-.-	\$19,332,552.00	\$0.00	\$0.00
CEP	CITY OF EL PASO	0.862398	\$-.-	\$19,332,552.00	\$0.00	\$0.00
G01	EL PASO COUNTY	0.426289	\$-.-	\$19,332,552.00	\$0.00	\$0.00
IEP	EL PASO I.S.D.	1.313700	\$-.-	\$19,332,552.00	\$0.00	\$0.00
SCC	EPCC	0.122611	\$-.-	\$19,332,552.00	\$0.00	\$0.00
SHO	UNIV MED CTR	0.235153	\$-.-	\$19,332,552.00	\$0.00	\$0.00
Total Tax Rate:		2.960151				
Taxes With Current Exemptions:						\$0.00
Taxes Without Exemptions:						\$572272.74

The El Paso Central Appraisal District makes no claims, promises or guarantees about the accuracy, completeness, or adequacy of this information and expressly disclaims liability for any errors and omissions. Data relating to tax rates and tax values is being provided as unofficial data. Please visit the City of El Paso Consolidated Tax Office website for official values.

Improvements/Building (2023)

Type: Commercial
State Code: XV-C
Living Area: 55430.00 sqft
Value: \$11,675,500.00

Type CD:	Description:	Class CD:	Exterior Wall:	Year Built:	Square Footage:
AP1	BARN	2	-	0	2700.00
AP1	BARN	2	-	0	35712.00
48M	LIGHT STANDARDS--MEDIUM	*	-	1949	6.00
ST	STABLES--STALLS	2	-	0	23980.00
AP1	BARN	2	-	0	21000.00
AP1	BARN	2	-	0	5760.00
AP1	BARN	2	-	0	17700.00
49C	SECURITY FENCING--CHAIN LINK	*	-	1949	21600.00
54S	STORAGE	*	-	0	6188.00
MA	MAIN AREA	EACG	807	1941	55430.00
AP1	BARN	2	-	0	18000.00
AP1	BARN	2	-	0	10925.00
AP1	BARN	2	-	0	14000.00
54S	STORAGE	*	-	0	2190.00
45B	YARD PAVING--ASPHALT	*	-	1949	187976.00

Type CD:	Description:	Class CD:	Exterior Wall:	Year Built:	Square Footage:
ST	STABLES--STALLS	2	-	0	3900.00
Type:		Commercial			
State Code:		XV-C			
Living Area:		42379.00 sqft			
Value:		\$6,241,666.00			
Type CD:	Description:	Class CD:	Exterior Wall:	Year Built:	Square Footage:
MA	MAIN AREA	EASL	888	1992	42379.00
45C	YARD PAVING--CONCRETE	*	-	1992	2840.00

Land (2023)

#	Type:	Description:	Acres:	Square Footage:	Eff Front:	Eff Depth:	Market Value:	Prod Value
1	714	INDUSTRIAL ABOVE AVG DISTRICT	20.31	884616.48	0.00	0.00	\$1,415,386.00	\$0

Roll Value History

Year:	Improvements:	Land Market:	Ag Valuation:	Appraised:	HS Cap:	Assessm
2023	\$17,917,166.00	\$1,415,386.00	\$0.00	\$19,332,552.00	\$0.00	\$19,332,552
2022	\$17,079,792.00	\$1,415,386.00	\$0.00	\$18,495,178.00	\$0.00	\$18,495,178
2021	\$13,982,931.00	\$1,415,386.00	\$0.00	\$15,398,317.00	\$0.00	\$15,398,317
2020	\$14,525,877.00	\$1,415,386.00	\$0.00	\$15,941,263.00	\$0.00	\$15,941,263
2019	\$15,109,350.00	\$1,415,386.00	\$0.00	\$16,524,736.00	\$0.00	\$16,524,736
2018	\$15,557,250.00	\$1,415,386.00	\$0.00	\$16,972,636.00	\$0.00	\$16,972,636

Deed History

#	Date	Type	Description	Grantor	Grantee	Volume	Page	Deed Number
1	1/1/2010	WAD	WARRANTY DEED	-	-	0	0	-
2	1/1/1900	UNK	UNKNOWN	-	COUNTY OF EL PASO	0000	0000	-

Executive Director/Chief Appraiser

Dinah L. Kilgore, R.P.A.

Location:

5801 Trowbridge Dr.

El Paso, TX 79925

P: (915) 780-2131

F: (915) 780-2130

General Information:

(915) 780-2131

Email us: admin@epcad.org

Webmaster: webmaster@epcad.org

© 2023 - El Paso Central Appraisal District

EPCAD - Print View for Property 613622

Property

Account			
Type:	R	Geo ID:	X007999T0009150
Prop ID:	613622	Legal Description:	E R TALLEY SURV 7 (2.157 AC)
Agent Code:	-	Property Use	-
Property Use Code:	-	Description:	

Location	
Address:	211 SHELTER PL TX 79905
Neighborhood:	CENTRAL---SOUTH
Neighborhood CD:	240
Mapsc0:	736Q
Map ID:	NWC175

Owners	
Name:	COUNTY OF EL PASO
Mailing Address:	500 E SAN ANTONIO AVE EL PASO TX 79901-2419
Owner ID:	10009
Ownership (%):	100.00
Exemptions	EX-XV

Values (2023)

(+) Improvement Homesite Value:	\$0.00
(+) Improvement Non Homesite Value:	\$408,443.00
(+) Land Homesite Value:	\$0.00
(+) Land Non Homesite Value:	\$263,085.00
(+) Agricultural Market Valuation:	\$0.00
(+) Timber Market Valuation:	\$0.00
(=) Market Value:	\$671,528.00
(-) Agricultural Or Timber Use Value Reduction:	\$0.00
(=) Appraised Value:	\$671,528.00
(-) HS Cap:	\$0.00
(=) Assessed Value:	\$671,528.00

Taxing Jurisdiction (2023)

Owner: COUNTY OF EL PASO
Ownership (%): 100.00
Total Value: \$671,528.00

Entity:	Description:	Tax Rate:	Freeze Ceiling:	Appraised Value:	Taxable Value:	Estimated Tax:
CAD	CENTRAL APPRAISAL DISTRICT	0.000000	\$-.-	\$671,528.00	\$0.00	\$0.00
CEP	CITY OF EL PASO	0.862398	\$-.-	\$671,528.00	\$0.00	\$0.00
G01	EL PASO COUNTY	0.426289	\$-.-	\$671,528.00	\$0.00	\$0.00
IEP	EL PASO I.S.D.	1.313700	\$-.-	\$671,528.00	\$0.00	\$0.00
SCC	EPCC	0.122611	\$-.-	\$671,528.00	\$0.00	\$0.00
SHO	UNIV MED CTR	0.235153	\$-.-	\$671,528.00	\$0.00	\$0.00
Total Tax Rate:		2.960151				
Taxes With Current Exemptions:						\$0.00
Taxes Without Exemptions:						\$19878.24

The El Paso Central Appraisal District makes no claims, promises or guarantees about the accuracy, completeness, or adequacy of this information and expressly disclaims liability for any errors and omissions. Data relating to tax rates and tax values is being provided as unofficial data. Please visit the City of El Paso Consolidated Tax Office website for official values.

Improvements/Building (2023)

Type: Commercial
State Code: XV-C
Living Area: 0.0 sqft
Value: \$408,443.00

Type CD:	Description:	Class CD:	Exterior Wall:	Year Built:	Square Footage:
49C	SECURITY FENCING--CHAIN LINK	*	-	1949	21600.00
48M	LIGHT STANDARDS--MEDIUM	*	-	1949	6.00
45B	YARD PAVING--ASPHALT	*	-	1949	187976.00
ST	STABLES--STALLS	2	-	0	23980.00
AP1	BARN	2	-	0	5760.00

Land (2023)

#	Type:	Description:	Acres:	Square Footage:	Eff Front:	Eff Depth:	Market Value:	Prod Value:
1	240714	INDUSTRIAL ABOVE AVG DISTRICT	2.16	93958.92	0.00	0.00	\$263,085.00	\$0

Roll Value History

Year:	Improvements:	Land Market:	Ag Valuation:	Appraised:	HS Cap:	Assessed:
2023	\$408,443.00	\$263,085.00	\$0.00	\$671,528.00	\$0.00	\$671,528
2022	\$408,443.00	\$263,085.00	\$0.00	\$671,528.00	\$0.00	\$671,528
2021	\$403,802.00	\$263,085.00	\$0.00	\$666,887.00	\$0.00	\$666,887

Year:	Improvements:	Land Market:	Ag Valuation:	Appraised:	HS Cap:	Assess
2020	\$414,520.00	\$263,085.00	\$0.00	\$677,605.00	\$0.00	\$677,605
2019	\$414,520.00	\$263,085.00	\$0.00	\$677,605.00	\$0.00	\$677,605
2018	\$414,520.00	\$263,085.00	\$0.00	\$677,605.00	\$0.00	\$677,605

Deed History

#	Date	Type	Description	Grantor	Grantee	Volume	Page	Deed Number
1	9/28/2009	SWD	Special Warranty Deed	CITY OF EL PASO	COUNTY OF EL PASO	0	0	20090068474

Executive Director/Chief Appraiser

Dinah L. Kilgore, R.P.A.

Location:

5801 Trowbridge Dr.

El Paso, TX 79925

P: (915) 780-2131

F: (915) 780-2130

General Information:

(915) 780-2131

Email us: admin@epcad.org

Webmaster: webmaster@epcad.org

© 2023 - El Paso Central Appraisal District

EPCAD - Print View for Property 324524

Property

Account			
Type:	R	Geo ID:	C78899900300100
Prop ID:	324524	Legal Description:	3 CORDOVA GARDENS BLKS 3 TO 11
Agent Code:	-	Property Use	-
Property Use Code:	-	Description:	
Location			
Address:	CHAMIZAL NATL MEMOR EL PASO, TX 79905		
Neighborhood:	CENTRAL---SOUTH		
Neighborhood CD:	240		
Mapsc:	-		
Map ID:	NWC175		
Owners			
Name:	UNITED STATES OF AMERICA (TR)		
Mailing Address:	700 E SAN ANTONIO AVE STE 200 EL PASO TX 79901-7020		
Owner ID:	10063		
Ownership (%):	100.00		
Exemptions	EX-XV		

Values (2023)

(+) Improvement Homesite Value:	\$0.00
(+) Improvement Non Homesite Value:	\$0.00
(+) Land Homesite Value:	\$0.00
(+) Land Non Homesite Value:	\$555.00
(+) Agricultural Market Valuation:	\$0.00
(+) Timber Market Valuation:	\$0.00
(=) Market Value:	\$555.00
(-) Agricultural Or Timber Use Value Reduction:	\$0.00
(=) Appraised Value:	\$555.00
(-) HS Cap:	\$0.00
(=) Assessed Value:	\$555.00

Taxing Jurisdiction (2023)

Owner: UNITED STATES OF AMERICA (TR)
Ownership (%): 100.00
Total Value: \$555.00

Entity:	Description:	Tax Rate:	Freeze Ceiling:	Appraised Value:	Taxable Value:	Estimated Tax:
CAD	CENTRAL APPRAISAL DISTRICT	0.000000	\$-.-	\$555.00	\$0.00	\$0.00
CEP	CITY OF EL PASO	0.862398	\$-.-	\$555.00	\$0.00	\$0.00
G01	EL PASO COUNTY	0.426289	\$-.-	\$555.00	\$0.00	\$0.00
IEP	EL PASO I.S.D.	1.313700	\$-.-	\$555.00	\$0.00	\$0.00
SCC	EPCC	0.122611	\$-.-	\$555.00	\$0.00	\$0.00
SHO	UNIV MED CTR	0.235153	\$-.-	\$555.00	\$0.00	\$0.00
Total Tax Rate:		2.960151				
Taxes With Current Exemptions:						\$0.00
Taxes Without Exemptions:						\$16.44

The El Paso Central Appraisal District makes no claims, promises or guarantees about the accuracy, completeness, or adequacy of this information and expressly disclaims liability for any errors and omissions. Data relating to tax rates and tax values is being provided as unofficial data. Please visit the City of El Paso Consolidated Tax Office website for official values.

Improvements/Building (2023)

No improvements exist for this property for the currently selected year.

Land (2023)

#	Type:	Description:	Acres:	Square Footage:	Eff Front:	Eff Depth:	Market Value:	Prod Value:
1	240834	APARTMENT BELOW AVG DISTRICT	0.00	0.00	0.00	0.00	\$555.00	\$0

Roll Value History

Year:	Improvements:	Land Market:	Ag Valuation:	Appraised:	HS Cap:	Assessed:
2023	\$0.00	\$555.00	\$0.00	\$555.00	\$0.00	\$555
2022	\$0.00	\$555.00	\$0.00	\$555.00	\$0.00	\$555
2021	\$0.00	\$555.00	\$0.00	\$555.00	\$0.00	\$555
2020	\$0.00	\$555.00	\$0.00	\$555.00	\$0.00	\$555
2019	\$0.00	\$555.00	\$0.00	\$555.00	\$0.00	\$555
2018	\$0.00	\$555.00	\$0.00	\$555.00	\$0.00	\$555

Deed History

#	Date	Type	Description	Grantor	Grantee	Volume	Page	Deed Number
1	1/1/1900	UNK	UNKNOWN	-	UNITED STATES GOVERNMENT	0000	0000	-

Executive Director/Chief Appraiser

Dinah L. Kilgore, R.P.A.

Location:

5801 Trowbridge Dr.

El Paso, TX 79925

P.: (915) 780-2131

F.: (915) 780-2130

General Information:

(915) 780-2131

Email us: admin@epcad.org

Webmaster: webmaster@epcad.org

© 2023 - El Paso Central Appraisal District

EPCAD - Print View for Property 267345

Property

Account			
Type:	R	Geo ID:	W88699903107600
Prop ID:	267345	Legal Description:	31 WOODLAWN 11 TO 16 & PT OF 4 TO 10
Agent Code:	-	Property Use	-
Property Use Code:	-	Description:	

Location	
Address:	STORM SEWER R/W EL PASO, TX
Neighborhood:	CENTRAL---SOUTH
Neighborhood CD:	240
Mapsco:	-
Map ID:	NWC175

Owners	
Name:	PEOPLE OF THE STATE OF TEXAS
Mailing Address:	125 E 11TH STREET AUSTIN TX 78701-2409
Owner ID:	10260
Ownership (%):	100.00
Exemptions	EX-XV

Values (2023)

(+) Improvement Homesite Value:	\$0.00
(+) Improvement Non Homesite Value:	\$0.00
(+) Land Homesite Value:	\$0.00
(+) Land Non Homesite Value:	\$555.00
(+) Agricultural Market Valuation:	\$0.00
(+) Timber Market Valuation:	\$0.00
(=) Market Value:	\$555.00
(-) Agricultural Or Timber Use Value Reduction:	\$0.00
(=) Appraised Value:	\$555.00
(-) HS Cap:	\$0.00
(=) Assessed Value:	\$555.00

Taxing Jurisdiction (2023)

Owner: PEOPLE OF THE STATE OF TEXAS
Ownership (%): 100.00
Total Value: \$555.00

Entity:	Description:	Tax Rate:	Freeze Ceiling:	Appraised Value:	Taxable Value:	Estimated Tax:
CAD	CENTRAL APPRAISAL DISTRICT	0.000000	\$-.-	\$555.00	\$0.00	\$0.00
CEP	CITY OF EL PASO	0.862398	\$-.-	\$555.00	\$0.00	\$0.00
G01	EL PASO COUNTY	0.426289	\$-.-	\$555.00	\$0.00	\$0.00
IEP	EL PASO I.S.D.	1.313700	\$-.-	\$555.00	\$0.00	\$0.00
SCC	EPCC	0.122611	\$-.-	\$555.00	\$0.00	\$0.00
SHO	UNIV MED CTR	0.235153	\$-.-	\$555.00	\$0.00	\$0.00
Total Tax Rate:		2.960151				
Taxes With Current Exemptions:						\$0.00
Taxes Without Exemptions:						\$16.44

The El Paso Central Appraisal District makes no claims, promises or guarantees about the accuracy, completeness, or adequacy of this information and expressly disclaims liability for any errors and omissions. Data relating to tax rates and tax values is being provided as unofficial data. Please visit the City of El Paso Consolidated Tax Office website for official values.

Improvements/Building (2023)

No improvements exist for this property for the currently selected year.

Land (2023)

#	Type:	Description:	Acres:	Square Footage:	Eff Front:	Eff Depth:	Market Value:	Prod Value:
1	510834	APARTMENT BELOW AVG DISTRICT	1.00	43560.00	0.00	0.00	\$555.00	\$0

Roll Value History

Year:	Improvements:	Land Market:	Ag Valuation:	Appraised:	HS Cap:	Assessed:
2023	\$0.00	\$555.00	\$0.00	\$555.00	\$0.00	\$555
2022	\$0.00	\$555.00	\$0.00	\$555.00	\$0.00	\$555
2021	\$0.00	\$555.00	\$0.00	\$555.00	\$0.00	\$555
2020	\$0.00	\$555.00	\$0.00	\$555.00	\$0.00	\$555
2019	\$0.00	\$555.00	\$0.00	\$555.00	\$0.00	\$555
2018	\$0.00	\$555.00	\$0.00	\$555.00	\$0.00	\$555

Deed History

#	Date	Type	Description	Grantor	Grantee	Volume	Page	Deed Number
1	1/1/1900	UNK	UNKNOWN	-	PEOPLE OF THE STATE OF TEXAS	0000	0000	-

Executive Director/Chief Appraiser

Dinah L. Kilgore, R.P.A.

Location:

5801 Trowbridge Dr.

El Paso, TX 79925

P.: (915) 780-2131

F.: (915) 780-2130

General Information:

(915) 780-2131

Email us: admin@epcad.org

Webmaster: webmaster@epcad.org

© 2023 - El Paso Central Appraisal District

EPCAD - Print View for Property 191285

Property

Account

Type:	R	Geo ID:	C78899900201500
Prop ID:	191285	Legal Description:	2 CORDOVA GARDENS 3 TO 16
Agent Code:	-	Property Use	-
Property Use Code:	-	Description:	

Location

Address:	CHAMIZAL NATL MEMOR EL PASO, TX 79905
Neighborhood:	CENTRAL---SOUTH
Neighborhood CD:	240
Mapsco:	-
Map ID:	NWC175

Owners

Name:	UNITED STATES OF AMERICA (TR)
Mailing Address:	700 E SAN ANTONIO AVE STE 200 EL PASO TX 79901-7020
Owner ID:	10063
Ownership (%):	100.00
Exemptions	EX-XV

Values (2023)

(+) Improvement Homesite Value:	\$0.00
(+) Improvement Non Homesite Value:	\$0.00
(+) Land Homesite Value:	\$0.00
(+) Land Non Homesite Value:	\$17,502.00
(+) Agricultural Market Valuation:	\$0.00
(+) Timber Market Valuation:	\$0.00
(=) Market Value:	\$17,502.00
(-) Agricultural Or Timber Use Value Reduction:	\$0.00
(=) Appraised Value:	\$17,502.00
(-) HS Cap:	\$0.00
(=) Assessed Value:	\$17,502.00

Taxing Jurisdiction (2023)

Owner: UNITED STATES OF AMERICA (TR)
Ownership (%): 100.00
Total Value: \$17,502.00

Entity:	Description:	Tax Rate:	Freeze Ceiling:	Appraised Value:	Taxable Value:	Estimated Tax:
CAD	CENTRAL APPRAISAL DISTRICT	0.000000	\$-.-	\$17,502.00	\$0.00	\$0.00
CEP	CITY OF EL PASO	0.862398	\$-.-	\$17,502.00	\$0.00	\$0.00
G01	EL PASO COUNTY	0.426289	\$-.-	\$17,502.00	\$0.00	\$0.00
IEP	EL PASO I.S.D.	1.313700	\$-.-	\$17,502.00	\$0.00	\$0.00
SCC	EPCC	0.122611	\$-.-	\$17,502.00	\$0.00	\$0.00
SHO	UNIV MED CTR	0.235153	\$-.-	\$17,502.00	\$0.00	\$0.00
Total Tax Rate:		2.960151				
Taxes With Current Exemptions:						\$0.00
Taxes Without Exemptions:						\$518.09

The El Paso Central Appraisal District makes no claims, promises or guarantees about the accuracy, completeness, or adequacy of this information and expressly disclaims liability for any errors and omissions. Data relating to tax rates and tax values is being provided as unofficial data. Please visit the City of El Paso Consolidated Tax Office website for official values.

Improvements/Building (2023)

No improvements exist for this property for the currently selected year.

Land (2023)

#	Type:	Description:	Acres:	Square Footage:	Eff Front:	Eff Depth:	Market Value:	Prod Value:
1	240834	APARTMENT BELOW AVG DISTRICT	0.23	10001.38	0.00	0.00	\$17,502.00	\$0

Roll Value History

Year:	Improvements:	Land Market:	Ag Valuation:	Appraised:	HS Cap:	Assessed:
2023	\$0.00	\$17,502.00	\$0.00	\$17,502.00	\$0.00	\$17,502
2022	\$0.00	\$17,502.00	\$0.00	\$17,502.00	\$0.00	\$17,502
2021	\$0.00	\$17,502.00	\$0.00	\$17,502.00	\$0.00	\$17,502
2020	\$0.00	\$17,502.00	\$0.00	\$17,502.00	\$0.00	\$17,502
2019	\$0.00	\$17,502.00	\$0.00	\$17,502.00	\$0.00	\$17,502
2018	\$0.00	\$17,502.00	\$0.00	\$17,502.00	\$0.00	\$17,502

Deed History

#	Date	Type	Description	Grantor	Grantee	Volume	Page	Deed Number
1	1/1/1900	UNK	UNKNOWN	-	UNITED STATES GOVERNMENT	0000	0000	-

Executive Director/Chief Appraiser

Dinah L. Kilgore, R.P.A.

Location:

5801 Trowbridge Dr.

El Paso, TX 79925

P.: (915) 780-2131

F.: (915) 780-2130

General Information:

(915) 780-2131

Email us: admin@epcad.org

Webmaster: webmaster@epcad.org

© 2023 - El Paso Central Appraisal District

DATE : 6-2-2023

RICK ROBERTSON

TERRA-SOLVE INCORPORATED

P.O. BOX 702522

DALLAS, TEXAS 75370-2522

3650 E. PAISANO DRIVE

EL PASO, TEXAS

TEXAS ENVIRONMENTAL RESEARCH

126 SCEPTRE DRIVE TEL: (972) 772-4283
ROCKWALL, TEXAS 75032 FAX: (972) 772-4283

ENVIRONMENTAL LIEN SEARCH

THE ATTACHED REPORT IS BEING PROVIDED TO APPLICANT SOLELY FOR THE PURPOSE OF FACILITATING LANDOWNER OR PURCHASE DEFENSES WHICH MAY BE AVAILABLE UNDER THE LIABILITY ACT OF 1980. AS AMENDED IT IS PROVIDED FOR THE SOLE USE AND BENEFIT OF APPLICANT AND MAY NOT BE USED OR RELIED UPON BY ANY OTHER PARTY FOR ANY REASON.

NOTE: THIS SEARCH REPRESENTS SURFACE CONVEYANCES ONLY.
TOTAL LIABILITY OF TEXAS ENVIRONMENTAL RESEARCH COMPANY
IS LIMITED TO THE AMOUNT PAID FOR THIS REPORT.

THIS REPORT WAS PREPARED FOR THE PURPOSE OF ASSISTING IN AN
ENVIRONMENTAL HAZARD INSPECTION OF THE FOLLOWING
DESCRIBED PROPERTY.

LEGAL DESCRIPTION

Parcel: 107119, 1 US1A Subdivision Lot 1, 3600 and 3650 East Paisano, El Paso, Texas.

CURRENT OWNER

United States of America has owned prior to 1940.

Note: Exempt Property

ENVIRONMENTAL LIEN RESEARCH

AFTER COMPLETING AN ENVIRONMENTAL LIEN SEARCH A
FINDING THAT NO ENVIRONMENTAL LIENS HAVE BEEN FILED
OF PUBLIC RECORD AND THAT IT HAS BEEN DETERMINED THAT
THE PROPERTY RESEARCHED IN THIS REPORT COMPLIES WITH
ASTM E 1527-21-SEC. 8.3.4.9 AND SECTION 6.2

THIS REPORT MEETS OR EXCEEDS A.S.T.M. E 1527-21.

DATE : 11-8-2023

RICK ROBERTSON

TERRA-SOLVE INCORPORATED

P.O. BOX 702522

DALLAS, TEXAS 75370-2522

CHAMIZAL NATL MEMOR

EL PASO COUNTY, TEXAS

TEXAS ENVIRONMENTAL RESEARCH

126 SCEPTRE DRIVE TEL: (972) 772-4283
ROCKWALL, TEXAS 75032 FAX: (972) 772-4283

ENVIRONMENTAL LIEN SEARCH

THE ATTACHED REPORT IS BEING PROVIDED TO APPLICANT SOLELY FOR THE PURPOSE OF FACILITATING LANDOWNER OR PURCHASE DEFENSES WHICH MAY BE AVAILABLE UNDER THE LIABILITY ACT OF 1980. AS AMENDED IT IS PROVIDED FOR THE SOLE USE AND BENEFIT OF APPLICANT AND MAY NOT BE USED OR RELIED UPON BY ANY OTHER PARTY FOR ANY REASON.

NOTE: THIS SEARCH REPRESENTS SURFACE CONVEYANCES ONLY.
TOTAL LIABILITY OF TEXAS ENVIRONMENTAL RESEARCH COMPANY
IS LIMITED TO THE AMOUNT PAID FOR THIS REPORT.

THIS REPORT WAS PREPARED FOR THE PURPOSE OF ASSISTING IN AN
ENVIRONMENTAL HAZARD INSPECTION OF THE FOLLOWING
DESCRIBED PROPERTY.

LEGAL DESCRIPTION

Parcel: 324524, 3 Cordova Gardens, Blocks 3 to 11, Chamizal Natl Memor, El Paso County,
Texas.

CURRENT OWNER

United States of America Declaration (Tr)

DATE	GRANTOR	GRANTEE	DOCUMENT TYPE
1-5-69	United States of America	United States of America (Tr)	Declaration-Grant

ENVIRONMENTAL LIEN RESEARCH

AFTER COMPLETING AN ENVIRONMENTAL LIEN SEARCH A
FINDING THAT NO ENVIRONMENTAL LIENS HAVE BEEN FILED
OF PUBLIC RECORD AND THAT IT HAS BEEN DETERMINED THAT
THE PROPERTY RESEARCHED IN THIS REPORT COMPLIES WITH
ASTM E 1527-21-SEC. 8.3.4.9 AND SECTION 6.2

THIS REPORT MEETS OR EXCEEDS A.S.T.M. E 1527-21.

DATE : 11-8-2023

RICK ROBERTSON

TERRA-SOLVE INCORPORATED

P.O. BOX 702522

DALLAS, TEXAS 75370-2522

CENTRAL-SOUTH

EL PASO COUNTY, TEXAS

TEXAS ENVIRONMENTAL RESEARCH

126 SCEPTRE DRIVE TEL: (972) 772-4283
ROCKWALL, TEXAS 75032 FAX: (972) 772-4283

ENVIRONMENTAL LIEN SEARCH

THE ATTACHED REPORT IS BEING PROVIDED TO APPLICANT SOLELY FOR THE PURPOSE OF FACILITATING LANDOWNER OR PURCHASE DEFENSES WHICH MAY BE AVAILABLE UNDER THE LIABILITY ACT OF 1980. AS AMENDED IT IS PROVIDED FOR THE SOLE USE AND BENEFIT OF APPLICANT AND MAY NOT BE USED OR RELIED UPON BY ANY OTHER PARTY FOR ANY REASON.

NOTE: THIS SEARCH REPRESENTS SURFACE CONVEYANCES ONLY.
TOTAL LIABILITY OF TEXAS ENVIRONMENTAL RESEARCH COMPANY
IS LIMITED TO THE AMOUNT PAID FOR THIS REPORT.

THIS REPORT WAS PREPARED FOR THE PURPOSE OF ASSISTING IN AN
ENVIRONMENTAL HAZARD INSPECTION OF THE FOLLOWING
DESCRIBED PROPERTY.

LEGAL DESCRIPTION

Parcel: 267345, 31 Woodlawn 11 to 16 & PT of 4 to 10, El Paso County, Texas.

CURRENT OWNER

People of the State of Texas

DATE	GRANTOR	GRANTEE	DOCUMENT TYPE
1-8-01	City of El Paso	People of the State of Texas	Warranty Deed File No. 3915846
2-9-36	County of El Paso	City of El Paso	Commissioners Court Docket# 1763

ENVIRONMENTAL LIEN RESEARCH

AFTER COMPLETING AN ENVIRONMENTAL LIEN SEARCH A
FINDING THAT NO ENVIRONMENTAL LIENS HAVE BEEN FILED
OF PUBLIC RECORD AND THAT IT HAS BEEN DETERMINED THAT
THE PROPERTY RESEARCHED IN THIS REPORT COMPLIES WITH
ASTM E 1527-21-SEC. 8.3.4.9 AND SECTION 6.2

THIS REPORT MEETS OR EXCEEDS A.S.T.M. E 1527-21.

DATE : 11-8-2023

RICK ROBERTSON

TERRA-SOLVE INCORPORATED

P.O. BOX 702522

DALLAS, TEXAS 75370-2522

CHAMIZAL NATL MEMOR

EL PASO COUNTY, TEXAS

TEXAS ENVIRONMENTAL RESEARCH

126 SCEPTRE DRIVE TEL: (972) 772-4283
ROCKWALL, TEXAS 75032 FAX: (972) 772-4283

ENVIRONMENTAL LIEN SEARCH

THE ATTACHED REPORT IS BEING PROVIDED TO APPLICANT SOLELY FOR THE PURPOSE OF FACILITATING LANDOWNER OR PURCHASE DEFENSES WHICH MAY BE AVAILABLE UNDER THE LIABILITY ACT OF 1980. AS AMENDED IT IS PROVIDED FOR THE SOLE USE AND BENEFIT OF APPLICANT AND MAY NOT BE USED OR RELIED UPON BY ANY OTHER PARTY FOR ANY REASON.

NOTE: THIS SEARCH REPRESENTS SURFACE CONVEYANCES ONLY.
TOTAL LIABILITY OF TEXAS ENVIRONMENTAL RESEARCH COMPANY
IS LIMITED TO THE AMOUNT PAID FOR THIS REPORT.

THIS REPORT WAS PREPARED FOR THE PURPOSE OF ASSISTING IN AN
ENVIRONMENTAL HAZARD INSPECTION OF THE FOLLOWING
DESCRIBED PROPERTY.

LEGAL DESCRIPTION

Parcel: 191285, 2 Cordova Gardens Blocks 3 to 16, Chamizal Natl Memor, El Paso County,
Texas.

CURRENT OWNER

United States of America (Tr)

DATE	GRANTOR	GRANTEE	DOCUMENT TYPE
1-5-69	United States of America	United States of America (Tr)	Declaration-Grant

ENVIRONMENTAL LIEN RESEARCH

AFTER COMPLETING AN ENVIRONMENTAL LIEN SEARCH A
FINDING THAT NO ENVIRONMENTAL LIENS HAVE BEEN FILED
OF PUBLIC RECORD AND THAT IT HAS BEEN DETERMINED THAT
THE PROPERTY RESEARCHED IN THIS REPORT COMPLIES WITH
ASTM E 1527-21-SEC. 8.3.4.9 AND SECTION 6.2

THIS REPORT MEETS OR EXCEEDS A.S.T.M. E 1527-21.

DATE : 11-8-2023

RICK ROBERTSON

TERRA-SOLVE INCORPORATED

P.O. BOX 702522

DALLAS, TEXAS 75370-2522

CENTRAL-SOUTH

EL PASO COUNTY, TEXAS

TEXAS ENVIRONMENTAL RESEARCH

126 SCEPTRE DRIVE TEL: (972) 772-4283
ROCKWALL, TEXAS 75032 FAX: (972) 772-4283

ENVIRONMENTAL LIEN SEARCH

THE ATTACHED REPORT IS BEING PROVIDED TO APPLICANT SOLELY FOR THE PURPOSE OF FACILITATING LANDOWNER OR PURCHASE DEFENSES WHICH MAY BE AVAILABLE UNDER THE LIABILITY ACT OF 1980. AS AMENDED IT IS PROVIDED FOR THE SOLE USE AND BENEFIT OF APPLICANT AND MAY NOT BE USED OR RELIED UPON BY ANY OTHER PARTY FOR ANY REASON.

NOTE: THIS SEARCH REPRESENTS SURFACE CONVEYANCES ONLY.
TOTAL LIABILITY OF TEXAS ENVIRONMENTAL RESEARCH COMPANY
IS LIMITED TO THE AMOUNT PAID FOR THIS REPORT.

THIS REPORT WAS PREPARED FOR THE PURPOSE OF ASSISTING IN AN
ENVIRONMENTAL HAZARD INSPECTION OF THE FOLLOWING
DESCRIBED PROPERTY.

LEGAL DESCRIPTION

Parcel: 129697, 34 Woodlawn, El Paso County, Texas.

CURRENT OWNER

People of the State of Texas

DATE	GRANTOR	GRANTEE	DOCUMENT TYPE
1-8-01	City of El Paso	People of the State of Texas	Warranty Deed File No. 3915846
11-16-34	County of El Paso	City of El Paso	Commissioners Court Docket# 1763

ENVIRONMENTAL LIEN RESEARCH

AFTER COMPLETING AN ENVIRONMENTAL LIEN SEARCH A
FINDING THAT NO ENVIRONMENTAL LIENS HAVE BEEN FILED
OF PUBLIC RECORD AND THAT IT HAS BEEN DETERMINED THAT
THE PROPERTY RESEARCHED IN THIS REPORT COMPLIES WITH
ASTM E 1527-21-SEC. 8.3.4.9 AND SECTION 6.2

THIS REPORT MEETS OR EXCEEDS A.S.T.M. E 1527-21.

DATE : 11-8-2023

RICK ROBERTSON

TERRA-SOLVE INCORPORATED

P.O. BOX 702522

DALLAS, TEXAS 75370-2522

3650 E. PAISANO DRIVE

EL PASO COUNTY, TEXAS

TEXAS ENVIRONMENTAL RESEARCH

126 SCEPTRE DRIVE TEL: (972) 772-4283
ROCKWALL, TEXAS 75032 FAX: (972) 772-4283

ENVIRONMENTAL LIEN SEARCH

THE ATTACHED REPORT IS BEING PROVIDED TO APPLICANT SOLELY FOR THE PURPOSE OF FACILITATING LANDOWNER OR PURCHASE DEFENSES WHICH MAY BE AVAILABLE UNDER THE LIABILITY ACT OF 1980. AS AMENDED IT IS PROVIDED FOR THE SOLE USE AND BENEFIT OF APPLICANT AND MAY NOT BE USED OR RELIED UPON BY ANY OTHER PARTY FOR ANY REASON.

NOTE: THIS SEARCH REPRESENTS SURFACE CONVEYANCES ONLY.
TOTAL LIABILITY OF TEXAS ENVIRONMENTAL RESEARCH COMPANY
IS LIMITED TO THE AMOUNT PAID FOR THIS REPORT.

THIS REPORT WAS PREPARED FOR THE PURPOSE OF ASSISTING IN AN
ENVIRONMENTAL HAZARD INSPECTION OF THE FOLLOWING
DESCRIBED PROPERTY.

LEGAL DESCRIPTION

Parcel: 107119, 1 US 1A Subdivision, Lot 1, 3650 E. Paisano Drive, El Paso County, Texas.

CURRENT OWNER

United States of America (Tr)

DATE	GRANTOR	GRANTEE	DOCUMENT TYPE
1-5-69	United States of America	United States of America (Tr)	Declaration-Grant

ENVIRONMENTAL LIEN RESEARCH

AFTER COMPLETING AN ENVIRONMENTAL LIEN SEARCH A
FINDING THAT NO ENVIRONMENTAL LIENS HAVE BEEN FILED
OF PUBLIC RECORD AND THAT IT HAS BEEN DETERMINED THAT
THE PROPERTY RESEARCHED IN THIS REPORT COMPLIES WITH
ASTM E 1527-21-SEC. 8.3.4.9 AND SECTION 6.2

THIS REPORT MEETS OR EXCEEDS A.S.T.M. E 1527-21.

DATE : 11-8-2023

RICK ROBERTSON

TERRA-SOLVE INCORPORATED

P.O. BOX 702522

DALLAS, TEXAS 75370-2522

CENTRAL-SOUTH

EL PASO COUNTY, TEXAS

TEXAS ENVIRONMENTAL RESEARCH

126 SCEPTRE DRIVE TEL: (972) 772-4283
ROCKWALL, TEXAS 75032 FAX: (972) 772-4283

ENVIRONMENTAL LIEN SEARCH

THE ATTACHED REPORT IS BEING PROVIDED TO APPLICANT SOLELY FOR THE PURPOSE OF FACILITATING LANDOWNER OR PURCHASE DEFENSES WHICH MAY BE AVAILABLE UNDER THE LIABILITY ACT OF 1980. AS AMENDED IT IS PROVIDED FOR THE SOLE USE AND BENEFIT OF APPLICANT AND MAY NOT BE USED OR RELIED UPON BY ANY OTHER PARTY FOR ANY REASON.

NOTE: THIS SEARCH REPRESENTS SURFACE CONVEYANCES ONLY.
TOTAL LIABILITY OF TEXAS ENVIRONMENTAL RESEARCH COMPANY
IS LIMITED TO THE AMOUNT PAID FOR THIS REPORT.

THIS REPORT WAS PREPARED FOR THE PURPOSE OF ASSISTING IN AN
ENVIRONMENTAL HAZARD INSPECTION OF THE FOLLOWING
DESCRIBED PROPERTY.

LEGAL DESCRIPTION

Parcel: 68093, A Rivera 1 to 20 & E 9ft of 21, Central-South, El Paso County, Texas.

CURRENT OWNER

People of the State of Texas

DATE	GRANTOR	GRANTEE	DOCUMENT TYPE
2-13-08	City of El Paso	People of the State of Texas	Certificate-Grant
9-13-33	County of El Paso	City of El Paso	Commissioners Court Docket #5013

ENVIRONMENTAL LIEN RESEARCH

AFTER COMPLETING AN ENVIRONMENTAL LIEN SEARCH A
FINDING THAT NO ENVIRONMENTAL LIENS HAVE BEEN FILED
OF PUBLIC RECORD AND THAT IT HAS BEEN DETERMINED THAT
THE PROPERTY RESEARCHED IN THIS REPORT COMPLIES WITH
ASTM E 1527-21-SEC. 8.3.4.9 AND SECTION 6.2

THIS REPORT MEETS OR EXCEEDS A.S.T.M. E 1527-21.

DATE : 11-8-2023

RICK ROBERTSON

TERRA-SOLVE INCORPORATED

P.O. BOX 702522

DALLAS, TEXAS 75370-2522

4100 E. PAISANO DRIVE

EL PASO COUNTY, TEXAS

TEXAS ENVIRONMENTAL RESEARCH

126 SCEPTRE DRIVE TEL: (972) 772-4283
ROCKWALL, TEXAS 75032 FAX: (972) 772-4283

ENVIRONMENTAL LIEN SEARCH

THE ATTACHED REPORT IS BEING PROVIDED TO APPLICANT SOLELY FOR THE PURPOSE OF FACILITATING LANDOWNER OR PURCHASE DEFENSES WHICH MAY BE AVAILABLE UNDER THE LIABILITY ACT OF 1980. AS AMENDED IT IS PROVIDED FOR THE SOLE USE AND BENEFIT OF APPLICANT AND MAY NOT BE USED OR RELIED UPON BY ANY OTHER PARTY FOR ANY REASON.

NOTE: THIS SEARCH REPRESENTS SURFACE CONVEYANCES ONLY.
TOTAL LIABILITY OF TEXAS ENVIRONMENTAL RESEARCH COMPANY
IS LIMITED TO THE AMOUNT PAID FOR THIS REPORT.

THIS REPORT WAS PREPARED FOR THE PURPOSE OF ASSISTING IN AN
ENVIRONMENTAL HAZARD INSPECTION OF THE FOLLOWING
DESCRIBED PROPERTY.

LEGAL DESCRIPTION

Parcel: 14489, E R Talley Survey 7, 4100 E. Paisano Drive, El Paso County, Texas.

CURRENT OWNER

County of El Paso

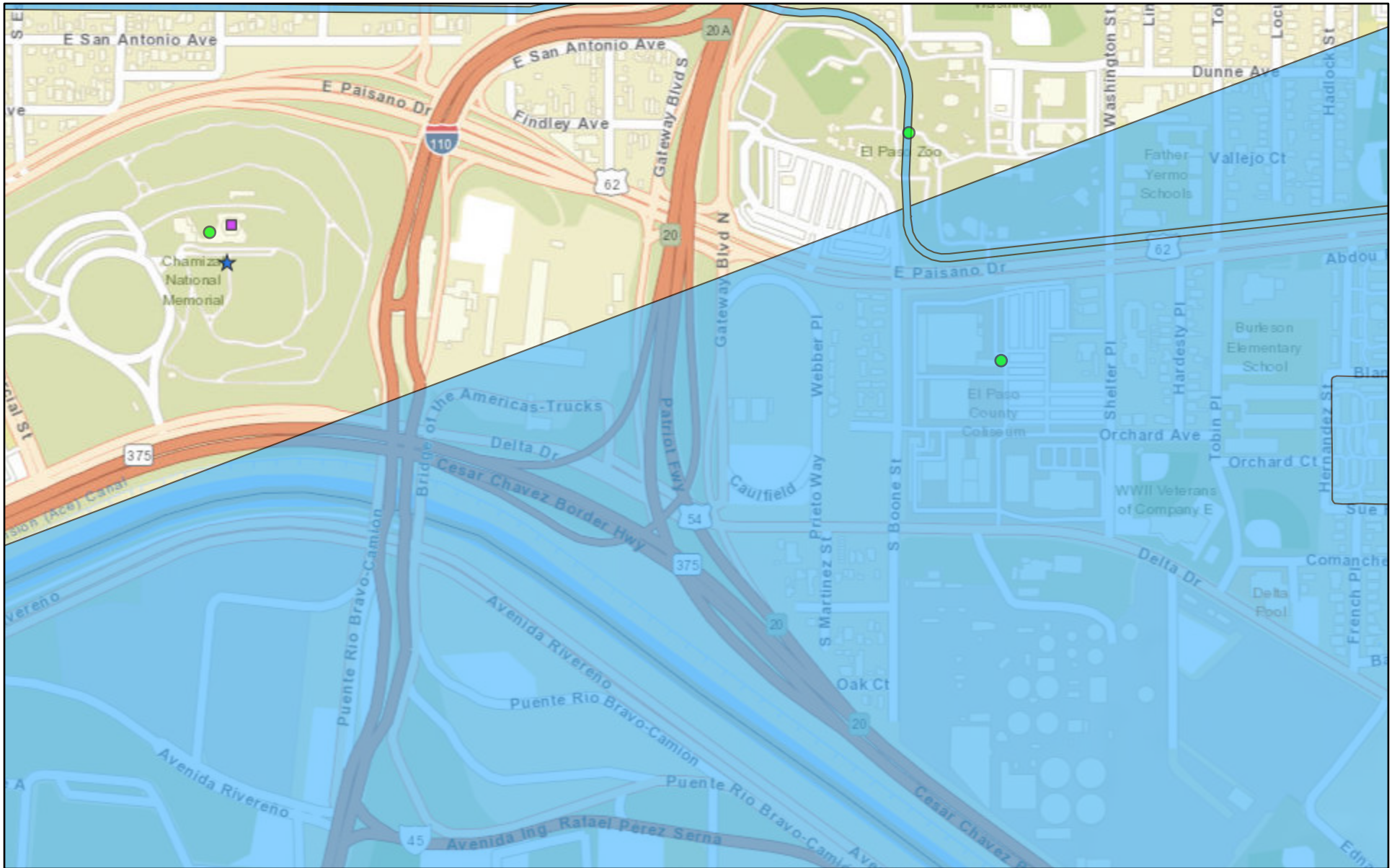
DATE	GRANTOR	GRANTEE	DOCUMENT TYPE
3-16-1870	United States of America	County of El Paso	Declaration-Grant

ENVIRONMENTAL LIEN RESEARCH

AFTER COMPLETING AN ENVIRONMENTAL LIEN SEARCH A
FINDING THAT NO ENVIRONMENTAL LIENS HAVE BEEN FILED
OF PUBLIC RECORD AND THAT IT HAS BEEN DETERMINED THAT
THE PROPERTY RESEARCHED IN THIS REPORT COMPLIES WITH
ASTM E 1527-21-SEC. 8.3.4.9 AND SECTION 6.2

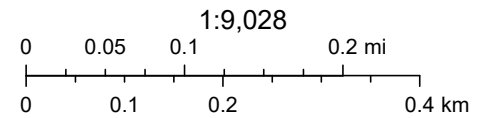
THIS REPORT MEETS OR EXCEEDS A.S.T.M. E 1527-21.

Texas Historical Map



November 1, 2023

- Museum
- ★ National Register Properties
- Historical Marker



City of El Paso, IMIP, Bureau of Land Management, Esri, HERE, Garmin, INCREMENT P, Intermap, NGA, USGS

HOME (/) ATLAS MAP (/MAP) ADVANCED SEARCH (/ADVANCEDSEARCH) ABOUT ATLAS (/ABOUT) DOWNLOADS (/DATA/DATADOWNLOAD)

Details for El Paso County Water Improvement District No. 1

National Register Listing — Atlas Number 2097000885

Data

Property Name	El Paso County Water Improvement District No. 1
Other Name	
County	El Paso
Address	Starting at the jct. of US 80 and US 85, along TX 20 to Alamo Alto
City	El Paso
Date Listed	8/25/1997
Reference Number	97000885
Multiple Property Name	(/AdvancedSearch/MPS?mpsid=)
To SBR	
Vicinity	No
Status	Listed
Date Removed from National Register	
To NPS	
Date Notified	
Certified Local District	
National Historic Landmark	
Local Significance	No
State Significance	Yes
National Significance	No
Area of Significance	Agriculture, Engineering
Criteria	C (design/architecture), A (historic events)
Architectural Style	None Listed
Time Period	1925-1949, 1900-1924
Resource Type	District
Architect	Bureau of Reclamation

REFNUM='97000885'

Location Map

Files

[National Register Nomination File \(https://atlas.thc.texas.gov/NR/pdfs/97000885/97000885.pdf\)](https://atlas.thc.texas.gov/NR/pdfs/97000885/97000885.pdf)



[Texas Homeland Security \(http://www.texashomelandsecurity.com/\)](http://www.texashomelandsecurity.com/) | [Texas Veterans Portal \(http://www.texvet.org/partners/texgov\)](http://www.texvet.org/partners/texgov) | [Texas.gov \(http://www.texas.gov\)](http://www.texas.gov)
[TRAIL Search \(https://www.tsl.state.tx.us/trail/index.html\)](https://www.tsl.state.tx.us/trail/index.html) | [Site Map \(http://www.thc.texas.gov/sitemap\)](http://www.thc.texas.gov/sitemap) | [Policies \(http://www.thc.texas.gov/policies\)](http://www.thc.texas.gov/policies) | [Archeological Log In \(/Account/Login?Length=5\)](/Account/Login?Length=5)
© 2020 Texas Historical Commission.

[HOME \(/\)](#) [ATLAS MAP \(/MAP\)](#) [ADVANCED SEARCH \(/ADVANCEDSEARCH\)](#) [ABOUT ATLAS \(/ABOUT\)](#) [DOWNLOADS \(/DATA/DATADOWNLOAD\)](#)

Details for Southwestern International Livestock Show and Rodeo

Historical Marker — Atlas Number 5507014719

Data


Marker Number	14719
Atlas Number	5507014719
Marker Title	Southwestern International Livestock Show and Rodeo
Index Entry	Southwestern International Livestock Show and Rodeo
Address	4100 East Paisano Drive
City	El Paso
County	El Paso
UTM Zone	
UTM Easting	
UTM Northing	
Subject Codes	animals; cowboys; cattle, cattle industry topics
Marker Year	2004
Recorded Texas Historic Landmark	No
Private Property	No
Marker Location	
Marker Condition	In Situ
Marker Size	27" x 42"
Marker Text	<p>Livestock shows and rodeos have a grand heritage in Texas. Drawing from traditions of Hispanic vaqueros and Western cattle drives, organized competitions in the state date from the 1880s, with the first documented El Paso rodeo occurring in 1896. The city hosted the Texas Livestock Association convention in 1902, and within a few years local stock shows and rodeos were common. In April 1929, the El Paso Commercial Club sponsored a Ranchmen's Reunion and Rodeo, which proved so popular another event was held in September. The Optimists, Kiwanis and other civic groups began hosting competitions that evolved into the Southwestern Baby Beef, Hog and Sheep Show. In 1934, the El Paso Chamber of Commerce became the sponsor of the growing event, then billed as the Southwestern Livestock Show, which included strong participation from 4-H clubs, the Future Farmers of America (FFA) and other groups. Rodeos sponsored by the El Paso Police Department and Sheriff's Posse debuted in the late 1930s, with a combined Southwestern Livestock Show and Rodeo taking shape in 1940. After being held at various locations, including Washington Park, the show has made the El Paso County Coliseum its permanent home since the facility opened in 1942. New activities, including horse shows and parades, were added as the event grew, and in 1964 the expanded festivities were renamed the Southwestern International Livestock Show and Rodeo. This citywide celebration provides support to young people and continues to recall the ranching tradition of the region, and important link between the state's rural and urban character. (2005)</p>

ATLAS_NUM=5507014719

Location Map



Texas Homeland Security (<http://www.texashomelandsecurity.com/>) | Texas Veterans Portal (<http://www.texvet.org/partners/texgov>) | Texas.gov (<http://www.texas.gov>)
TRAIL Search (<https://www.tsl.state.tx.us/trail/index.html>) | Site Map (<http://www.thc.texas.gov/sitemap>) | Policies (<http://www.thc.texas.gov/policies>) | Archeological Log In (</Account/Login?Length=5>)
© 2020 Texas Historical Commission.



BOTA LPOE
3600 E Paisano Dr.
El Paso, TX 79905

Inquiry Number: 7323306.3

May 01, 2023

Certified Sanborn® Map Report



6 Armstrong Road, 4th floor
Shelton, CT 06484
Toll Free: 800.352.0050
www.edrnet.com

Certified Sanborn® Map Report

05/01/23

Site Name:

BOTA LPOE
3600 E Paisano Dr.
El Paso, TX 79905
EDR Inquiry # 7323306.3

Client Name:

Quaternary Resource Invest.LLC
13588 Florida Boulevard
Baton Rouge, LA 70819
Contact: Ron Moore



The Sanborn Library has been searched by EDR and maps covering the target property location as provided by Quaternary Resource Invest.LLC were identified for the years listed below. The Sanborn Library is the largest, most complete collection of fire insurance maps. The collection includes maps from Sanborn, Bromley, Perris & Browne, Hopkins, Barlow, and others. Only Environmental Data Resources Inc. (EDR) is authorized to grant rights for commercial reproduction of maps by the Sanborn Library LLC, the copyright holder for the collection. Results can be authenticated by visiting www.edrnet.com/sanborn.

The Sanborn Library is continually enhanced with newly identified map archives. This report accesses all maps in the collection as of the day this report was generated.

Certified Sanborn Results:

Certification # BB9E-472B-B893
PO # NA
Project BOTA LPOE Improvements EA
Maps Provided:
1970
1954
1952



Sanborn® Library search results

Certification #: BB9E-472B-B893

The Sanborn Library includes more than 1.2 million fire insurance maps from Sanborn, Bromley, Perris & Browne, Hopkins, Barlow and others which track historical property usage in approximately 12,000 American cities and towns. Collections searched:

- Library of Congress
- University Publications of America
- EDR Private Collection

The Sanborn Library LLC Since 1866™

Limited Permission To Make Copies

Quaternary Resource Invest.LLC (the client) is permitted to make up to FIVE photocopies of this Sanborn Map transmittal and each fire insurance map accompanying this report solely for the limited use of its customer. No one other than the client is authorized to make copies. Upon request made directly to an EDR Account Executive, the client may be permitted to make a limited number of additional photocopies. This permission is conditioned upon compliance by the client, its customer and their agents with EDR's copyright policy; a copy of which is available upon request.

Disclaimer - Copyright and Trademark Notice

This Report contains certain information obtained from a variety of public and other sources reasonably available to Environmental Data Resources, LLC. It cannot be concluded from this Report that coverage information for the target and surrounding properties does not exist from other sources. This Report is provided on an "AS IS", "AS AVAILABLE" basis. NO WARRANTY EXPRESS OR IMPLIED IS MADE WHATSOEVER IN CONNECTION WITH THIS REPORT. ENVIRONMENTAL DATA RESOURCES, LLC AND ITS SUBSIDIARIES, AFFILIATES AND THIRD PARTY SUPPLIERS DISCLAIM ALL WARRANTIES, OF ANY KIND OR NATURE, EXPRESS OR IMPLIED, ARISING OUT OF OR RELATED TO THIS REPORT OR ANY OF THE DATA AND INFORMATION PROVIDED IN THIS REPORT, INCLUDING WITHOUT LIMITATION, ANY WARRANTIES REGARDING ACCURACY, QUALITY, CORRECTNESS, COMPLETENESS, COMPREHENSIVENESS, SUITABILITY, MERCHANTABILITY, FITNESS FOR A PARTICULAR PURPOSE, TITLE, NON-INFRINGEMENT, MISAPPROPRIATION, OR OTHERWISE. ALL RISK IS ASSUMED BY THE USER. IN NO EVENT SHALL ENVIRONMENTAL DATA RESOURCES, LLC OR ITS SUBSIDIARIES, AFFILIATES OR THIRD PARTY SUPPLIERS BE LIABLE TO ANYONE FOR ANY DIRECT, INCIDENTAL, INDIRECT, SPECIAL, CONSEQUENTIAL OR OTHER DAMAGES OF ANY TYPE OR KIND (INCLUDING BUT NOT LIMITED TO LOSS OF PROFITS, LOSS OF USE, OR LOSS OF DATA), ARISING OUT OF OR IN ANY WAY CONNECTED WITH THIS REPORT OR ANY OF THE DATA AND INFORMATION PROVIDED IN THIS REPORT. Any analyses, estimates, ratings, environmental risk levels, or risk codes provided in this Report are provided for illustrative purposes only, and are not intended to provide, nor should they be interpreted as providing any facts regarding, or prediction or forecast of, any environmental risk for any property. Only an assessment performed by a qualified environmental professional can provide findings, opinions or conclusions regarding the environmental risk or conditions in, on or at any property.

Copyright 2023 by Environmental Data Resources, Inc. All rights reserved. Reproduction in any media or format, in whole or in part, of any report or map of Environmental Data Resources, Inc., or its affiliates, is prohibited without prior written permission.

EDR and its logos (including Sanborn and Sanborn Map) are trademarks of Environmental Data Resources, LLC or its affiliates. All other trademarks used herein are the property of their respective owners.

Sanborn Sheet Key

This Certified Sanborn Map Report is based upon the following Sanborn Fire Insurance map sheets.



1970 Source Sheets



Volume 1A, Sheet 125
1970

1954 Source Sheets



Volume 1A, Sheet 79
1954



Volume 1A, Sheet 125
1954

1952 Source Sheets



Volume 1A, Sheet 125
1952



Volume 1A, Sheet 80
1952



Volume 1A, Sheet 79
1952

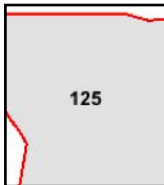
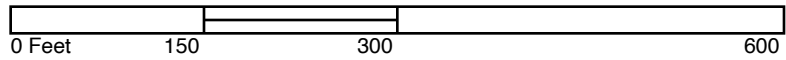
Site Name: BOTA LPOE
 Address: 3600 E Paisano Dr.
 City, ST, ZIP: El Paso, TX 79905
 Client: Quaternary Resource InvestLLC
 EDR Inquiry: 7323306.3
 Order Date: 05/01/2023
 Certification # BB9E-472B-B893
 Copyright: 1970



The certified Sanborn Library search results in this report can be authenticated by visiting www.edrnet.com/sanborn and entering the certification number. Only Environmental Data Resources Inc. (EDR) is authorized to grant rights for commercial reproduction of maps by The Sanborn Library LLC, the copyright holder for the collection.

Certification # BB9E-472B-B893

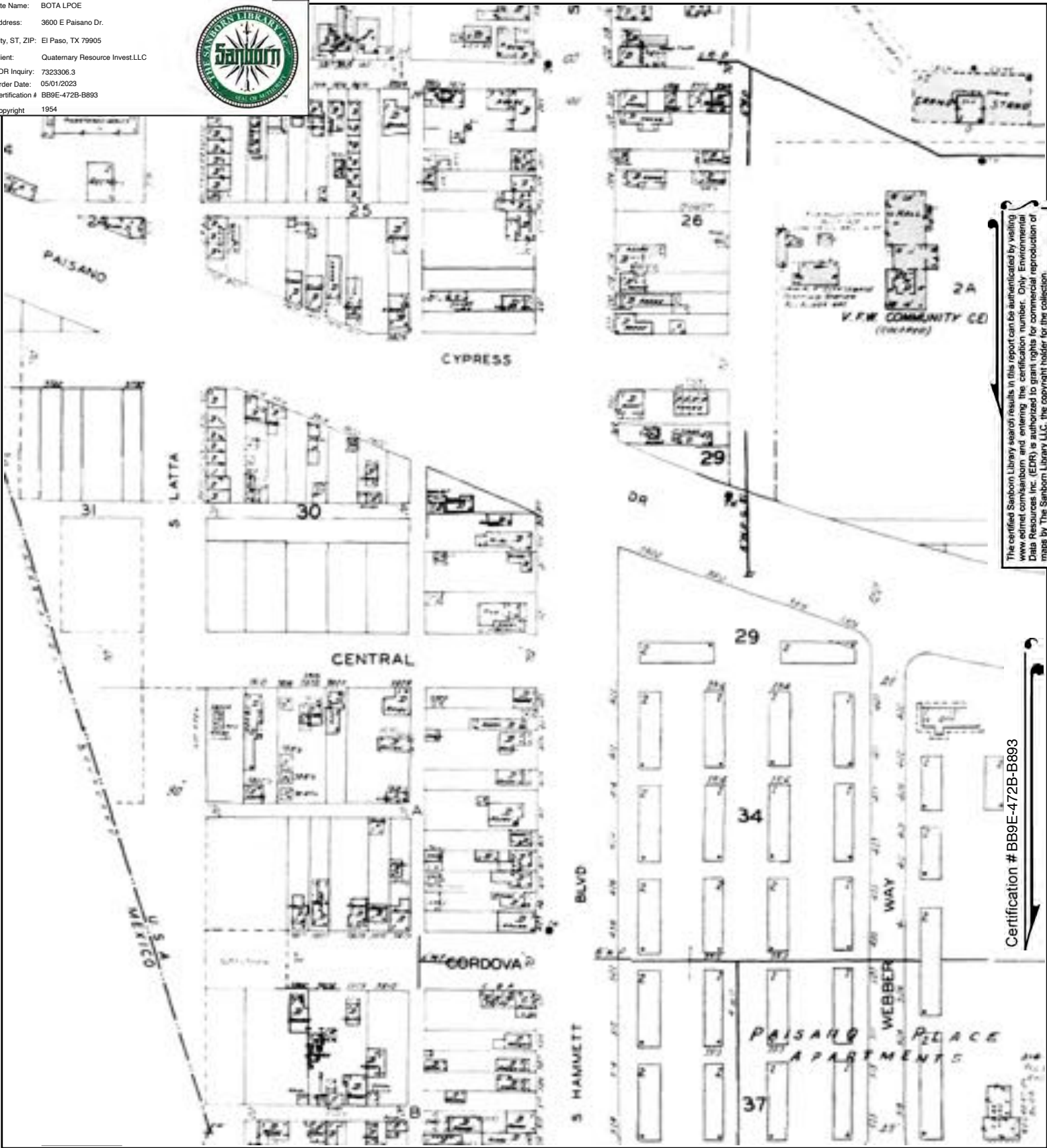
This Certified Sanborn Map combines the following sheets. Outlined areas indicate map sheets within the collection.



Volume 1A, Sheet 125



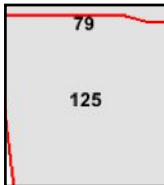
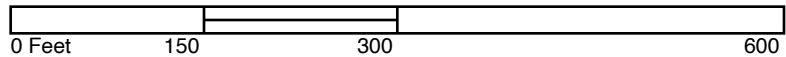
Site Name: BOTA LPOE
 Address: 3600 E Paisano Dr.
 City, ST, ZIP: El Paso, TX 79905
 Client: Quaternary Resource InvestLLC
 EDR Inquiry: 7323306.3
 Order Date: 05/01/2023
 Certification # BB9E-472B-B893
 Copyright: 1954



The certified Sanborn Library search results in this report can be authenticated by visiting www.edrinc.com/sanborn and entering the certification number. Only Environmental Data Resources Inc. (EDR) is authorized to grant rights for commercial reproduction of maps by The Sanborn Library LLC, the copyright holder for the collection.

Certification # BB9E-472B-B893

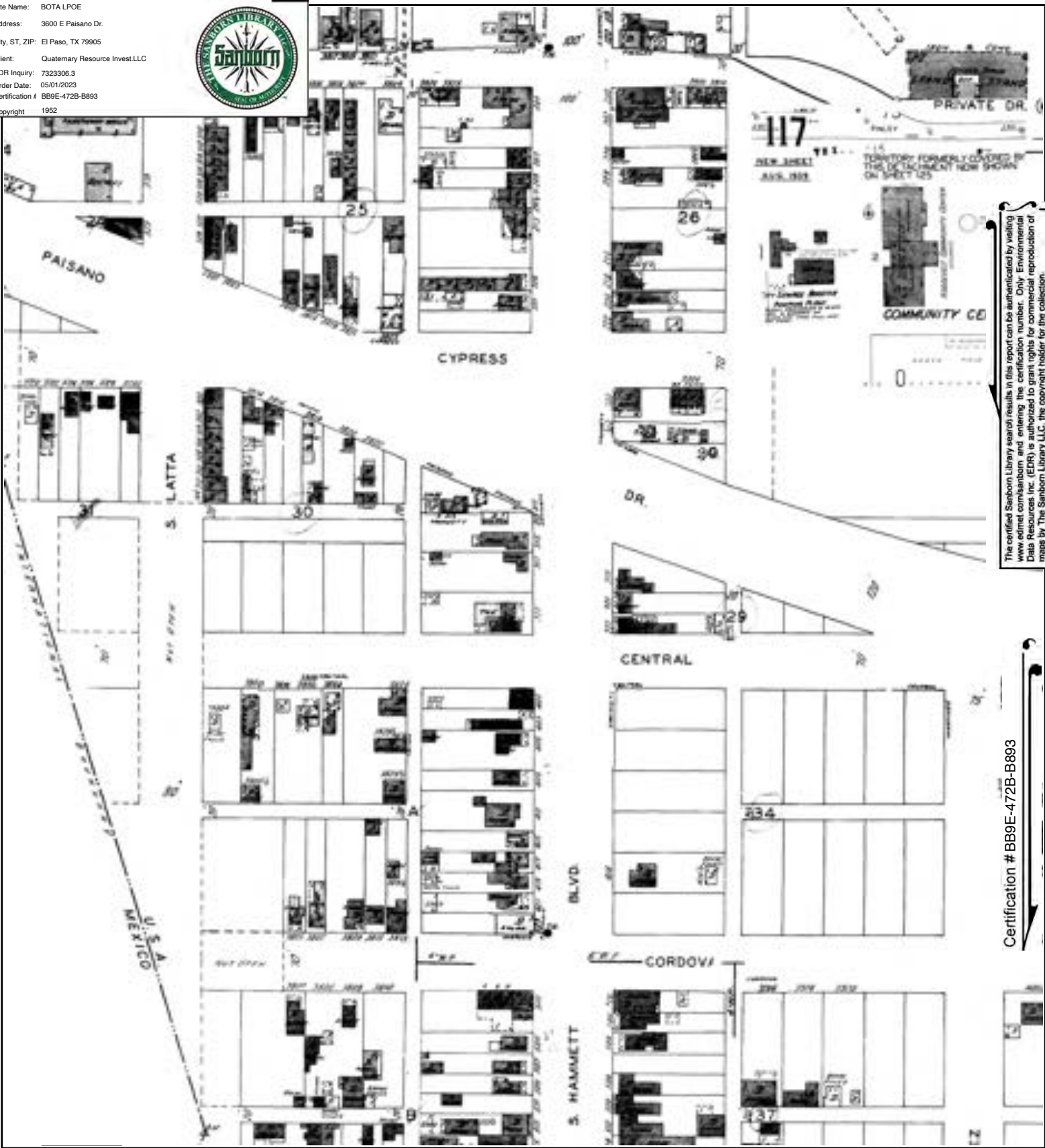
This Certified Sanborn Map combines the following sheets. Outlined areas indicate map sheets within the collection.



Volume 1A, Sheet 125
 Volume 1A, Sheet 79



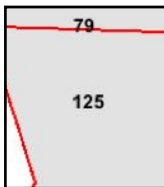
Site Name: BOTA LPOE
 Address: 3600 E Paisano Dr.
 City, ST, ZIP: El Paso, TX 79905
 Client: Quaternary Resource InvestLLC
 EDR Inquiry: 7323306.3
 Order Date: 05/01/2023
 Certification # BB9E-472B-B893
 Copyright: 1952



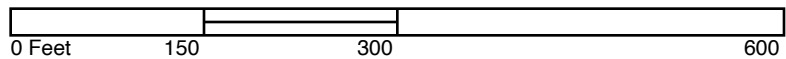
The certified Sanborn Library search results in this report can be authenticated by visiting www.edrnet.com/sanborn and entering the certification number. Only Environmental Data Resources Inc. (EDR) is authorized to grant rights for commercial reproduction of maps by The Sanborn Library LLC, the copyright holder for the collection.


Certification # BB9E-472B-B893

This Certified Sanborn Map combines the following sheets. Outlined areas indicate map sheets within the collection.



Volume 1A, Sheet 79
 Volume 1A, Sheet 80
 Volume 1A, Sheet 125





BOTA LPOE
3600 E Paisano Dr.
El Paso, TX 79905

Inquiry Number: 7323306.3

May 01, 2023

Certified Sanborn® Map Report



6 Armstrong Road, 4th floor
Shelton, CT 06484
Toll Free: 800.352.0050
www.edrnet.com

Certified Sanborn® Map Report

05/01/23

Site Name:

BOTA LPOE
3600 E Paisano Dr.
El Paso, TX 79905
EDR Inquiry # 7323306.3

Client Name:

Quaternary Resource Invest.LLC
13588 Florida Boulevard
Baton Rouge, LA 70819
Contact: Ron Moore



The Sanborn Library has been searched by EDR and maps covering the target property location as provided by Quaternary Resource Invest.LLC were identified for the years listed below. The Sanborn Library is the largest, most complete collection of fire insurance maps. The collection includes maps from Sanborn, Bromley, Perris & Browne, Hopkins, Barlow, and others. Only Environmental Data Resources Inc. (EDR) is authorized to grant rights for commercial reproduction of maps by the Sanborn Library LLC, the copyright holder for the collection. Results can be authenticated by visiting www.edrnet.com/sanborn.

The Sanborn Library is continually enhanced with newly identified map archives. This report accesses all maps in the collection as of the day this report was generated.

Certified Sanborn Results:

Certification # BB9E-472B-B893
PO # NA
Project BOTA LPOE Improvements EA
Maps Provided:
1970
1954
1952



Sanborn® Library search results

Certification #: BB9E-472B-B893

The Sanborn Library includes more than 1.2 million fire insurance maps from Sanborn, Bromley, Perris & Browne, Hopkins, Barlow and others which track historical property usage in approximately 12,000 American cities and towns. Collections searched:

- Library of Congress
- University Publications of America
- EDR Private Collection

The Sanborn Library LLC Since 1866™

Limited Permission To Make Copies

Quaternary Resource Invest.LLC (the client) is permitted to make up to FIVE photocopies of this Sanborn Map transmittal and each fire insurance map accompanying this report solely for the limited use of its customer. No one other than the client is authorized to make copies. Upon request made directly to an EDR Account Executive, the client may be permitted to make a limited number of additional photocopies. This permission is conditioned upon compliance by the client, its customer and their agents with EDR's copyright policy; a copy of which is available upon request.

Disclaimer - Copyright and Trademark Notice

This Report contains certain information obtained from a variety of public and other sources reasonably available to Environmental Data Resources, LLC. It cannot be concluded from this Report that coverage information for the target and surrounding properties does not exist from other sources. This Report is provided on an "AS IS", "AS AVAILABLE" basis. NO WARRANTY EXPRESS OR IMPLIED IS MADE WHATSOEVER IN CONNECTION WITH THIS REPORT. ENVIRONMENTAL DATA RESOURCES, LLC AND ITS SUBSIDIARIES, AFFILIATES AND THIRD PARTY SUPPLIERS DISCLAIM ALL WARRANTIES, OF ANY KIND OR NATURE, EXPRESS OR IMPLIED, ARISING OUT OF OR RELATED TO THIS REPORT OR ANY OF THE DATA AND INFORMATION PROVIDED IN THIS REPORT, INCLUDING WITHOUT LIMITATION, ANY WARRANTIES REGARDING ACCURACY, QUALITY, CORRECTNESS, COMPLETENESS, COMPREHENSIVENESS, SUITABILITY, MERCHANTABILITY, FITNESS FOR A PARTICULAR PURPOSE, TITLE, NON-INFRINGEMENT, MISAPPROPRIATION, OR OTHERWISE. ALL RISK IS ASSUMED BY THE USER. IN NO EVENT SHALL ENVIRONMENTAL DATA RESOURCES, LLC OR ITS SUBSIDIARIES, AFFILIATES OR THIRD PARTY SUPPLIERS BE LIABLE TO ANYONE FOR ANY DIRECT, INCIDENTAL, INDIRECT, SPECIAL, CONSEQUENTIAL OR OTHER DAMAGES OF ANY TYPE OR KIND (INCLUDING BUT NOT LIMITED TO LOSS OF PROFITS, LOSS OF USE, OR LOSS OF DATA), ARISING OUT OF OR IN ANY WAY CONNECTED WITH THIS REPORT OR ANY OF THE DATA AND INFORMATION PROVIDED IN THIS REPORT. Any analyses, estimates, ratings, environmental risk levels, or risk codes provided in this Report are provided for illustrative purposes only, and are not intended to provide, nor should they be interpreted as providing any facts regarding, or prediction or forecast of, any environmental risk for any property. Only an assessment performed by a qualified environmental professional can provide findings, opinions or conclusions regarding the environmental risk or conditions in, on or at any property.

Copyright 2023 by Environmental Data Resources, Inc. All rights reserved. Reproduction in any media or format, in whole or in part, of any report or map of Environmental Data Resources, Inc., or its affiliates, is prohibited without prior written permission.

EDR and its logos (including Sanborn and Sanborn Map) are trademarks of Environmental Data Resources, LLC or its affiliates. All other trademarks used herein are the property of their respective owners.

Sanborn Sheet Key

This Certified Sanborn Map Report is based upon the following Sanborn Fire Insurance map sheets.



1970 Source Sheets



Volume 1A, Sheet 125
1970

1954 Source Sheets



Volume 1A, Sheet 79
1954



Volume 1A, Sheet 125
1954

1952 Source Sheets



Volume 1A, Sheet 125
1952



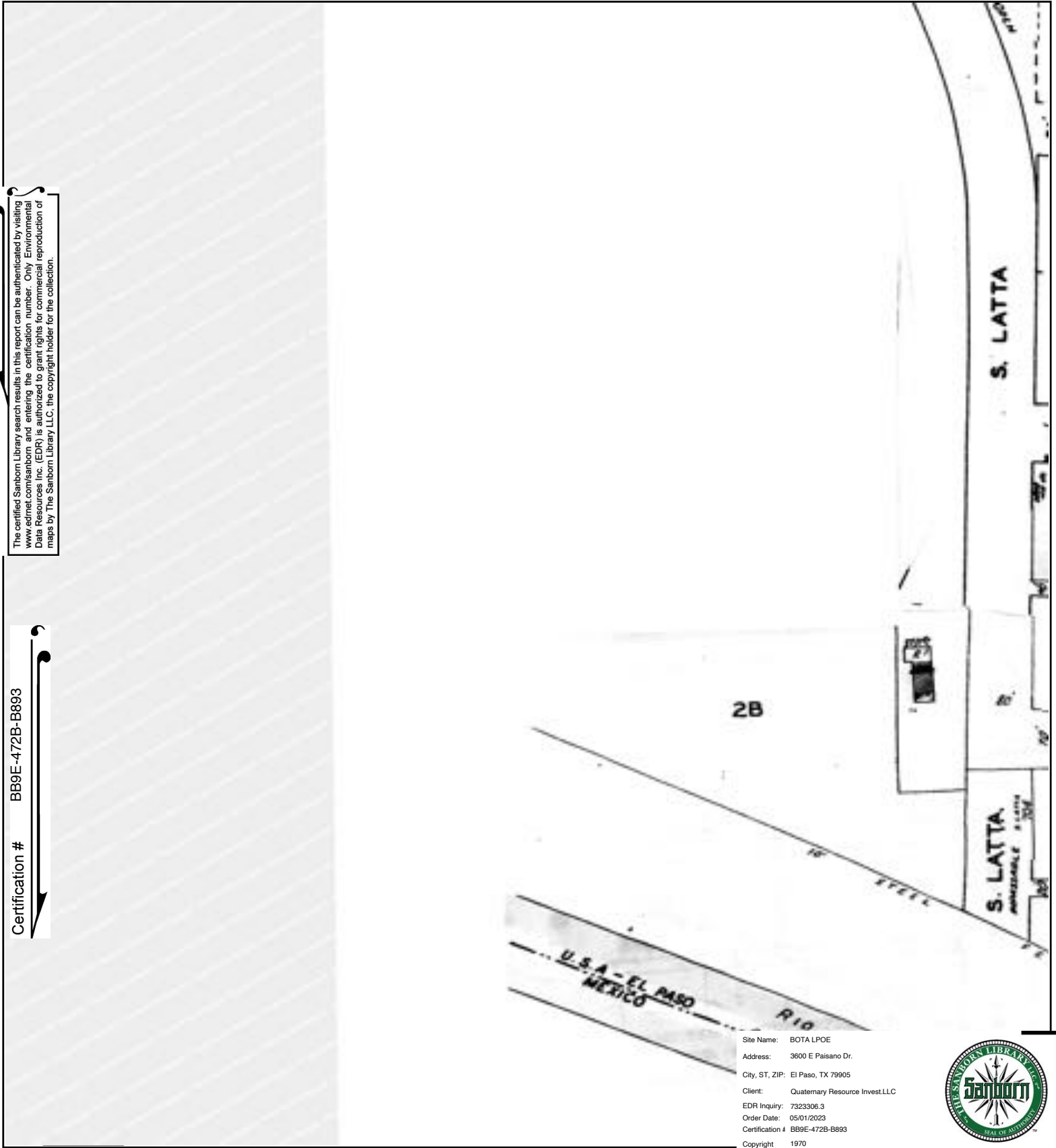
Volume 1A, Sheet 80
1952



Volume 1A, Sheet 79
1952

The certified Sanborn Library search results in this report can be authenticated by visiting www.edrnet.com/sanborn and entering the certification number. Only Environmental Data Resources Inc. (EDR) is authorized to grant rights for commercial reproduction of maps by The Sanborn Library LLC, the copyright holder for the collection.

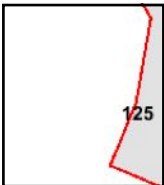
Certification # BB9E-472B-B893



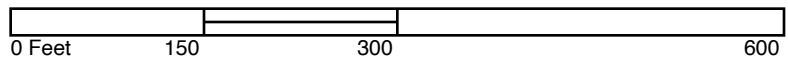
Site Name: BOTA LPOE
Address: 3600 E Paisano Dr.
City, ST, ZIP: El Paso, TX 79905
Client: Quaternary Resource Invest.LLC
EDR Inquiry: 7323306.3
Order Date: 05/01/2023
Certification # BB9E-472B-B893
Copyright 1970



This Certified Sanborn Map combines the following sheets.
Outlined areas indicate map sheets within the collection.




Volume 1A, Sheet 125



The certified Sanborn Library search results in this report can be authenticated by visiting www.edrnet.com/sanborn and entering the certification number. Only Environmental Data Resources Inc. (EDR) is authorized to grant rights for commercial reproduction of maps by The Sanborn Library LLC, the copyright holder for the collection.

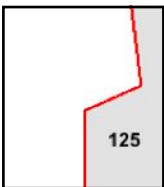
Certification # BB9E-472B-B893



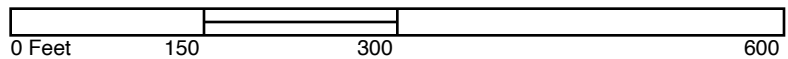
Site Name: BOTA LPOE
Address: 3600 E Paisano Dr.
City, ST, ZIP: El Paso, TX 79905
Client: Quaternary Resource Invest.LLC
EDR Inquiry: 7323306.3
Order Date: 05/01/2023
Certification # BB9E-472B-B893
Copyright 1954



This Certified Sanborn Map combines the following sheets.
Outlined areas indicate map sheets within the collection.

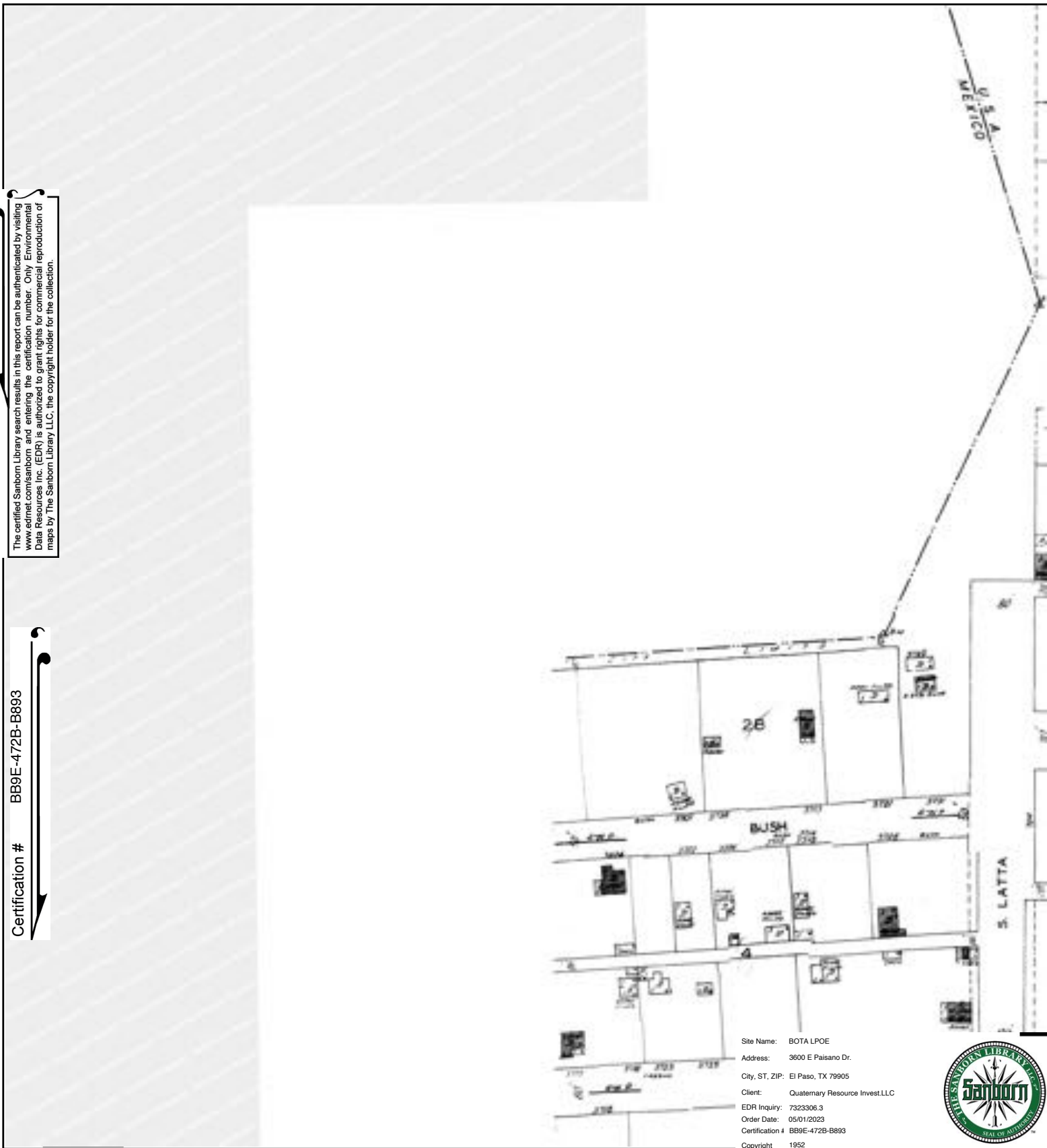


Volume 1A, Sheet 125
Volume 1A, Sheet 79

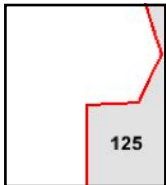


The certified Sanborn Library search results in this report can be authenticated by visiting www.edrnet.com/sanborn and entering the certification number. Only Environmental Data Resources Inc. (EDR) is authorized to grant rights for commercial reproduction of maps by The Sanborn Library LLC, the copyright holder for the collection.

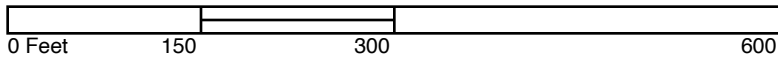
Certification # BB9E-472B-B893




This Certified Sanborn Map combines the following sheets. Outlined areas indicate map sheets within the collection.



Volume 1A, Sheet 79
 Volume 1A, Sheet 80
 Volume 1A, Sheet 125





BOTA LPOE
3600 E Paisano Dr.
El Paso, TX 79905

Inquiry Number: 7323306.3

May 01, 2023

Certified Sanborn® Map Report



6 Armstrong Road, 4th floor
Shelton, CT 06484
Toll Free: 800.352.0050
www.edrnet.com

Certified Sanborn® Map Report

05/01/23

Site Name:

BOTA LPOE
3600 E Paisano Dr.
El Paso, TX 79905
EDR Inquiry # 7323306.3

Client Name:

Quaternary Resource Invest.LLC
13588 Florida Boulevard
Baton Rouge, LA 70819
Contact: Ron Moore



The Sanborn Library has been searched by EDR and maps covering the target property location as provided by Quaternary Resource Invest.LLC were identified for the years listed below. The Sanborn Library is the largest, most complete collection of fire insurance maps. The collection includes maps from Sanborn, Bromley, Perris & Browne, Hopkins, Barlow, and others. Only Environmental Data Resources Inc. (EDR) is authorized to grant rights for commercial reproduction of maps by the Sanborn Library LLC, the copyright holder for the collection. Results can be authenticated by visiting www.edrnet.com/sanborn.

The Sanborn Library is continually enhanced with newly identified map archives. This report accesses all maps in the collection as of the day this report was generated.

Certified Sanborn Results:

Certification # BB9E-472B-B893
PO # NA
Project BOTA LPOE Improvements EA
Maps Provided:
1970
1954
1952



Sanborn® Library search results

Certification #: BB9E-472B-B893

The Sanborn Library includes more than 1.2 million fire insurance maps from Sanborn, Bromley, Perris & Browne, Hopkins, Barlow and others which track historical property usage in approximately 12,000 American cities and towns. Collections searched:

- Library of Congress
- University Publications of America
- EDR Private Collection

The Sanborn Library LLC Since 1866™

Limited Permission To Make Copies

Quaternary Resource Invest.LLC (the client) is permitted to make up to FIVE photocopies of this Sanborn Map transmittal and each fire insurance map accompanying this report solely for the limited use of its customer. No one other than the client is authorized to make copies. Upon request made directly to an EDR Account Executive, the client may be permitted to make a limited number of additional photocopies. This permission is conditioned upon compliance by the client, its customer and their agents with EDR's copyright policy; a copy of which is available upon request.

Disclaimer - Copyright and Trademark Notice

This Report contains certain information obtained from a variety of public and other sources reasonably available to Environmental Data Resources, LLC. It cannot be concluded from this Report that coverage information for the target and surrounding properties does not exist from other sources. This Report is provided on an "AS IS", "AS AVAILABLE" basis. NO WARRANTY EXPRESS OR IMPLIED IS MADE WHATSOEVER IN CONNECTION WITH THIS REPORT. ENVIRONMENTAL DATA RESOURCES, LLC AND ITS SUBSIDIARIES, AFFILIATES AND THIRD PARTY SUPPLIERS DISCLAIM ALL WARRANTIES, OF ANY KIND OR NATURE, EXPRESS OR IMPLIED, ARISING OUT OF OR RELATED TO THIS REPORT OR ANY OF THE DATA AND INFORMATION PROVIDED IN THIS REPORT, INCLUDING WITHOUT LIMITATION, ANY WARRANTIES REGARDING ACCURACY, QUALITY, CORRECTNESS, COMPLETENESS, COMPREHENSIVENESS, SUITABILITY, MERCHANTABILITY, FITNESS FOR A PARTICULAR PURPOSE, TITLE, NON-INFRINGEMENT, MISAPPROPRIATION, OR OTHERWISE. ALL RISK IS ASSUMED BY THE USER. IN NO EVENT SHALL ENVIRONMENTAL DATA RESOURCES, LLC OR ITS SUBSIDIARIES, AFFILIATES OR THIRD PARTY SUPPLIERS BE LIABLE TO ANYONE FOR ANY DIRECT, INCIDENTAL, INDIRECT, SPECIAL, CONSEQUENTIAL OR OTHER DAMAGES OF ANY TYPE OR KIND (INCLUDING BUT NOT LIMITED TO LOSS OF PROFITS, LOSS OF USE, OR LOSS OF DATA), ARISING OUT OF OR IN ANY WAY CONNECTED WITH THIS REPORT OR ANY OF THE DATA AND INFORMATION PROVIDED IN THIS REPORT. Any analyses, estimates, ratings, environmental risk levels, or risk codes provided in this Report are provided for illustrative purposes only, and are not intended to provide, nor should they be interpreted as providing any facts regarding, or prediction or forecast of, any environmental risk for any property. Only an assessment performed by a qualified environmental professional can provide findings, opinions or conclusions regarding the environmental risk or conditions in, on or at any property.

Copyright 2023 by Environmental Data Resources, Inc. All rights reserved. Reproduction in any media or format, in whole or in part, of any report or map of Environmental Data Resources, Inc., or its affiliates, is prohibited without prior written permission.

EDR and its logos (including Sanborn and Sanborn Map) are trademarks of Environmental Data Resources, LLC or its affiliates. All other trademarks used herein are the property of their respective owners.

Sanborn Sheet Key

This Certified Sanborn Map Report is based upon the following Sanborn Fire Insurance map sheets.



1970 Source Sheets



Volume 1A, Sheet 125
1970

1954 Source Sheets



Volume 1A, Sheet 125
1954



Volume 1A, Sheet 79
1954

1952 Source Sheets



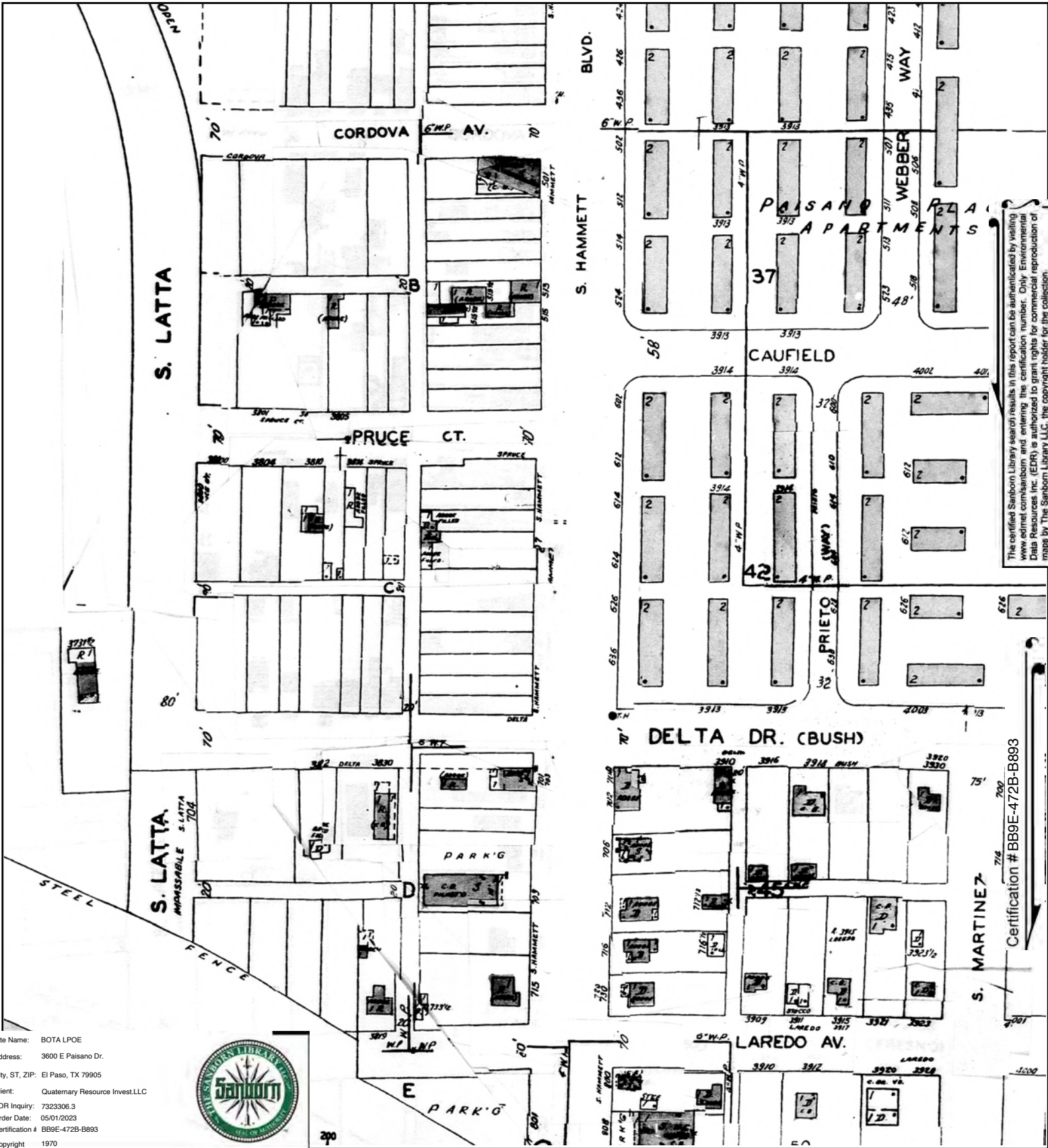
Volume 1A, Sheet 79
1952



Volume 1A, Sheet 125
1952



Volume 1A, Sheet 80
1952



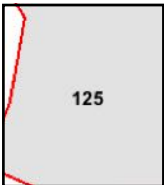
The certified Sanborn Library search results in this report can be authenticated by visiting www.edr.com/sanborn and entering the certification number. Only Environmental Data Resources Inc. (EDR) is authorized to grant rights for commercial reproduction of maps by The Sanborn Library LLC, the copyright holder for the collection.

Certification #BB9E-472B-B893

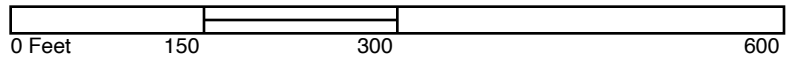
Site Name: BOTA LPOE
 Address: 3600 E Paisano Dr.
 City, ST, ZIP: El Paso, TX 79905
 Client: Quaternary Resource InvestLLC
 EDR Inquiry: 7323306.3
 Order Date: 05/01/2023
 Certification # BB9E-472B-B893
 Copyright 1970

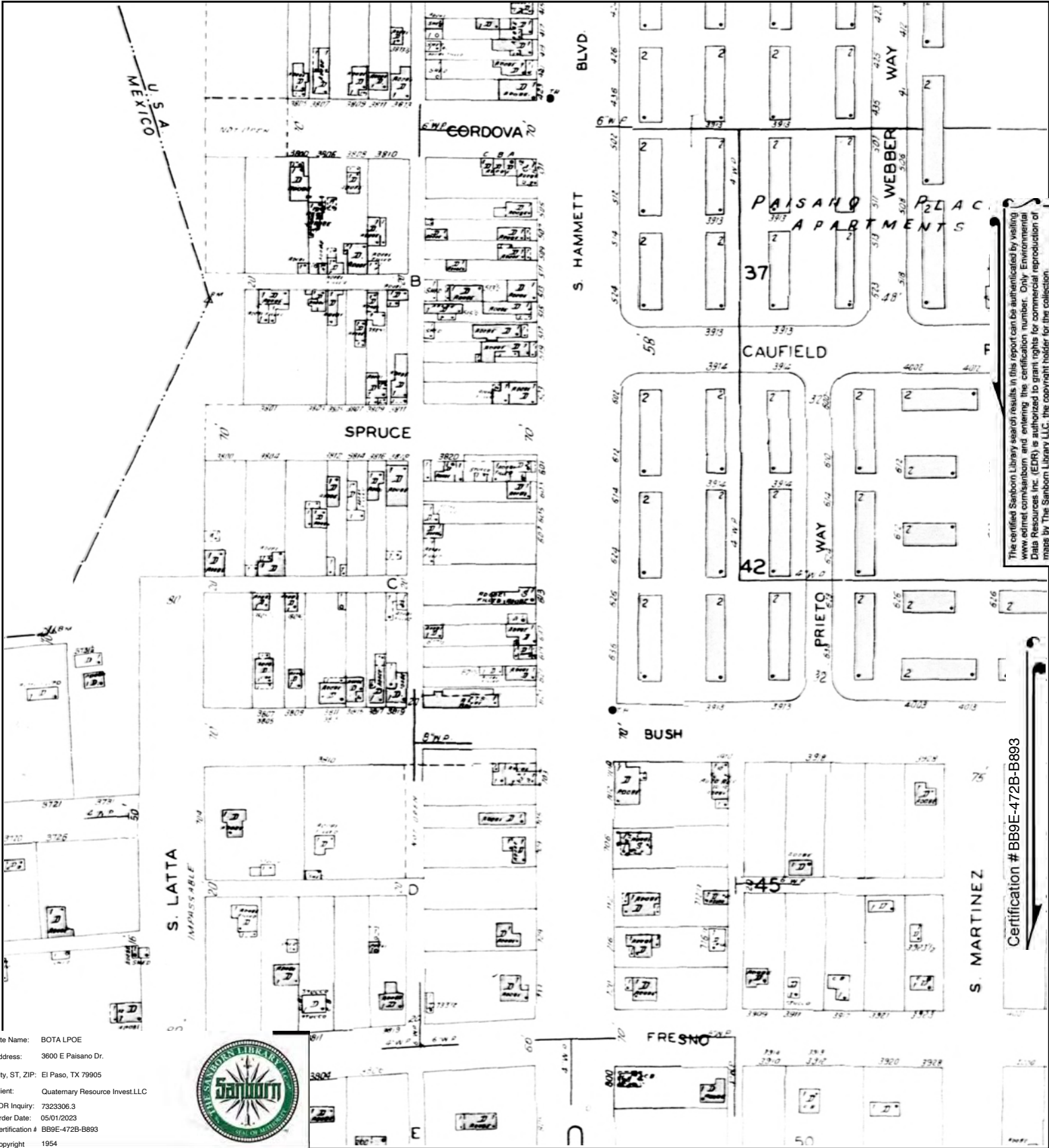


This Certified Sanborn Map combines the following sheets. Outlined areas indicate map sheets within the collection.



Volume 1A, Sheet 125






The certified Sanborn Library search results in this report can be authorized by visiting www.edrnet.com/sanborn and entering the certification number. Only Environmental Data Resources Inc. (EDR) is authorized to grant rights for commercial reproduction of maps by The Sanborn Library LLC, the copyright holder for the collection.

Certification # BB9E-472B-B893

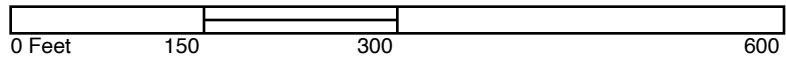
Site Name: BOTA LPOE
 Address: 3600 E Paisano Dr.
 City, ST, ZIP: El Paso, TX 79905
 Client: Quaternary Resource InvestLLC
 EDR Inquiry: 7323306.3
 Order Date: 05/01/2023
 Certification # BB9E-472B-B893
 Copyright 1954

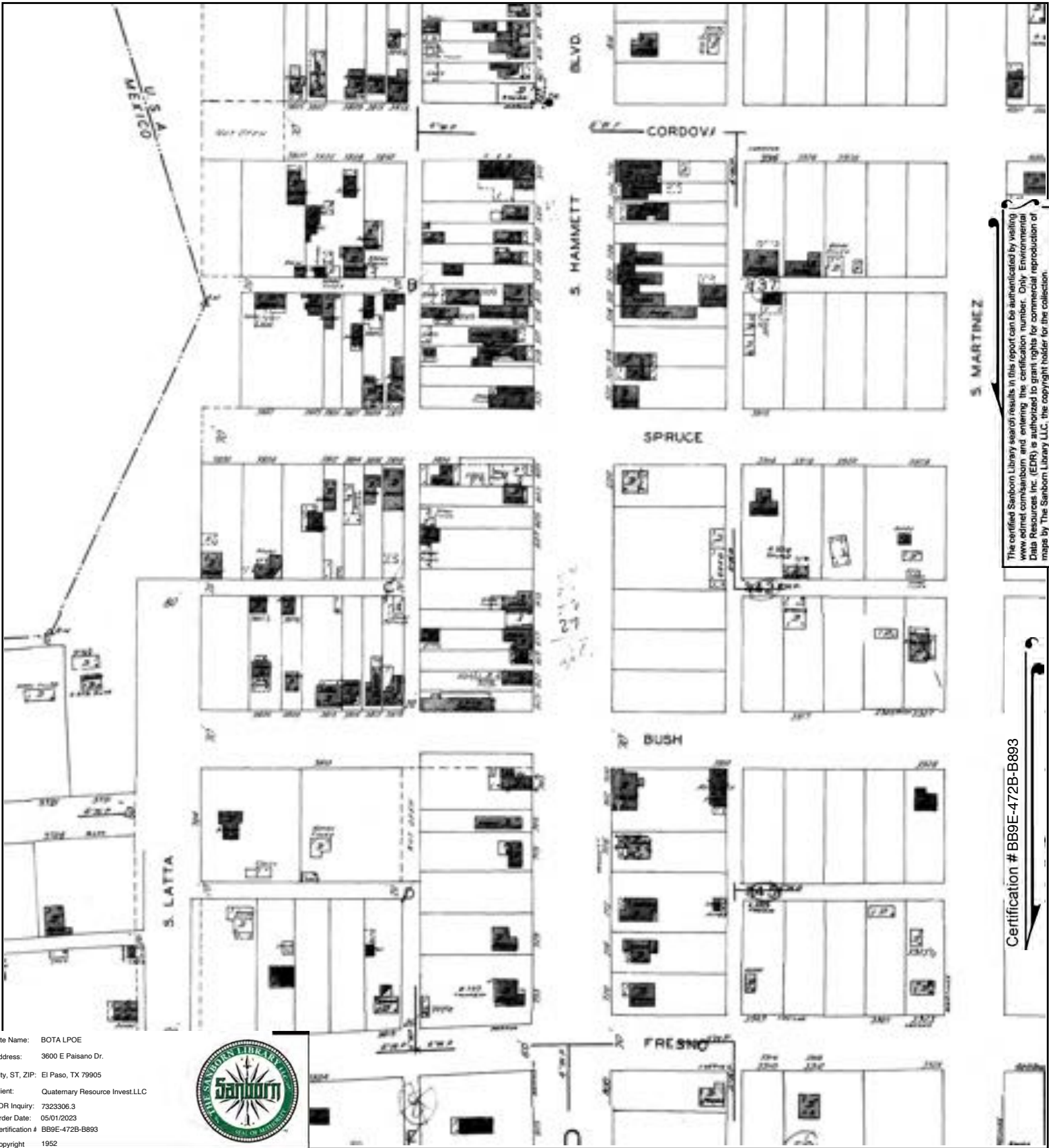


This Certified Sanborn Map combines the following sheets. Outlined areas indicate map sheets within the collection.



Volume 1A, Sheet 79
 Volume 1A, Sheet 125





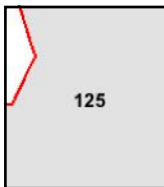
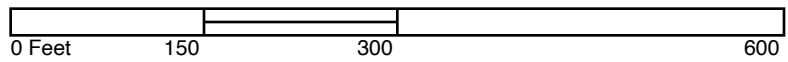
The certified Sanborn Library search results in this report can be authenticated by visiting www.edrnet.com/sanborn and entering the certification number. Only Environmental Data Resources Inc. (EDR) is authorized to grant rights for commercial reproduction of maps by The Sanborn Library LLC, the copyright holder for the collection.

Certification # BB9E-472B-B893

Site Name: BOTA LPOE
 Address: 3600 E Paisano Dr.
 City, ST, ZIP: El Paso, TX 79905
 Client: Quaternary Resource Invest LLC
 EDR Inquiry: 7323306.3
 Order Date: 05/01/2023
 Certification # BB9E-472B-B893
 Copyright 1952




This Certified Sanborn Map combines the following sheets.
 Outlined areas indicate map sheets within the collection.



Volume 1A, Sheet 80
 Volume 1A, Sheet 125
 Volume 1A, Sheet 79





BOTA LPOE
3600 E Paisano Dr.
El Paso, TX 79905

Inquiry Number: 7323306.3

May 01, 2023

Certified Sanborn® Map Report



6 Armstrong Road, 4th floor
Shelton, CT 06484
Toll Free: 800.352.0050
www.edrnet.com

Certified Sanborn® Map Report

05/01/23

Site Name:

BOTA LPOE
3600 E Paisano Dr.
El Paso, TX 79905
EDR Inquiry # 7323306.3

Client Name:

Quaternary Resource Invest.LLC
13588 Florida Boulevard
Baton Rouge, LA 70819
Contact: Ron Moore



The Sanborn Library has been searched by EDR and maps covering the target property location as provided by Quaternary Resource Invest.LLC were identified for the years listed below. The Sanborn Library is the largest, most complete collection of fire insurance maps. The collection includes maps from Sanborn, Bromley, Perris & Browne, Hopkins, Barlow, and others. Only Environmental Data Resources Inc. (EDR) is authorized to grant rights for commercial reproduction of maps by the Sanborn Library LLC, the copyright holder for the collection. Results can be authenticated by visiting www.edrnet.com/sanborn.

The Sanborn Library is continually enhanced with newly identified map archives. This report accesses all maps in the collection as of the day this report was generated.

Certified Sanborn Results:

Certification # BB9E-472B-B893
PO # NA
Project BOTA LPOE Improvements EA
Maps Provided:
1970
1954
1952
1908



Sanborn® Library search results

Certification #: BB9E-472B-B893

The Sanborn Library includes more than 1.2 million fire insurance maps from Sanborn, Bromley, Perris & Browne, Hopkins, Barlow and others which track historical property usage in approximately 12,000 American cities and towns. Collections searched:

- Library of Congress
- University Publications of America
- EDR Private Collection

The Sanborn Library LLC Since 1866™

Limited Permission To Make Copies

Quaternary Resource Invest.LLC (the client) is permitted to make up to FIVE photocopies of this Sanborn Map transmittal and each fire insurance map accompanying this report solely for the limited use of its customer. No one other than the client is authorized to make copies. Upon request made directly to an EDR Account Executive, the client may be permitted to make a limited number of additional photocopies. This permission is conditioned upon compliance by the client, its customer and their agents with EDR's copyright policy; a copy of which is available upon request.

Disclaimer - Copyright and Trademark Notice

This Report contains certain information obtained from a variety of public and other sources reasonably available to Environmental Data Resources, LLC. It cannot be concluded from this Report that coverage information for the target and surrounding properties does not exist from other sources. This Report is provided on an "AS IS", "AS AVAILABLE" basis. NO WARRANTY EXPRESS OR IMPLIED IS MADE WHATSOEVER IN CONNECTION WITH THIS REPORT. ENVIRONMENTAL DATA RESOURCES, LLC AND ITS SUBSIDIARIES, AFFILIATES AND THIRD PARTY SUPPLIERS DISCLAIM ALL WARRANTIES, OF ANY KIND OR NATURE, EXPRESS OR IMPLIED, ARISING OUT OF OR RELATED TO THIS REPORT OR ANY OF THE DATA AND INFORMATION PROVIDED IN THIS REPORT, INCLUDING WITHOUT LIMITATION, ANY WARRANTIES REGARDING ACCURACY, QUALITY, CORRECTNESS, COMPLETENESS, COMPREHENSIVENESS, SUITABILITY, MERCHANTABILITY, FITNESS FOR A PARTICULAR PURPOSE, TITLE, NON-INFRINGEMENT, MISAPPROPRIATION, OR OTHERWISE. ALL RISK IS ASSUMED BY THE USER. IN NO EVENT SHALL ENVIRONMENTAL DATA RESOURCES, LLC OR ITS SUBSIDIARIES, AFFILIATES OR THIRD PARTY SUPPLIERS BE LIABLE TO ANYONE FOR ANY DIRECT, INCIDENTAL, INDIRECT, SPECIAL, CONSEQUENTIAL OR OTHER DAMAGES OF ANY TYPE OR KIND (INCLUDING BUT NOT LIMITED TO LOSS OF PROFITS, LOSS OF USE, OR LOSS OF DATA), ARISING OUT OF OR IN ANY WAY CONNECTED WITH THIS REPORT OR ANY OF THE DATA AND INFORMATION PROVIDED IN THIS REPORT. Any analyses, estimates, ratings, environmental risk levels, or risk codes provided in this Report are provided for illustrative purposes only, and are not intended to provide, nor should they be interpreted as providing any facts regarding, or prediction or forecast of, any environmental risk for any property. Only an assessment performed by a qualified environmental professional can provide findings, opinions or conclusions regarding the environmental risk or conditions in, on or at any property.

Copyright 2023 by Environmental Data Resources, Inc. All rights reserved. Reproduction in any media or format, in whole or in part, of any report or map of Environmental Data Resources, Inc., or its affiliates, is prohibited without prior written permission.

EDR and its logos (including Sanborn and Sanborn Map) are trademarks of Environmental Data Resources, LLC or its affiliates. All other trademarks used herein are the property of their respective owners.

Sanborn Sheet Key

This Certified Sanborn Map Report is based upon the following Sanborn Fire Insurance map sheets.



1970 Source Sheets



Volume 1A, Sheet 125
1970

1954 Source Sheets



Volume 1A, Sheet 79
1954



Volume 1A, Sheet 125
1954

1952 Source Sheets



Volume 1A, Sheet 125
1952



Volume 1A, Sheet 80
1952




Volume 1A, Sheet 79
1952

1908 Source Sheets

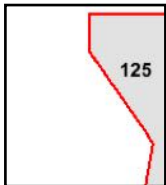


Volume 1, Sheet 80
1908

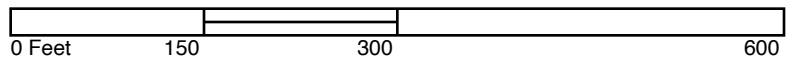


Certification # BB9E-472B-B893

This Certified Sanborn Map combines the following sheets. Outlined areas indicate map sheets within the collection.




Volume 1A, Sheet 125



The certified Sanborn Library search results in this report can be authenticated by visiting www.edr.com/sanborn and entering the certification number. Only Environmental Data Resources Inc. (EDR) is authorized to grant rights for commercial reproduction of maps by The Sanborn Library LLC, the copyright holder for the collection.

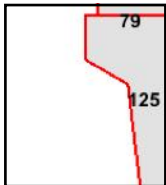
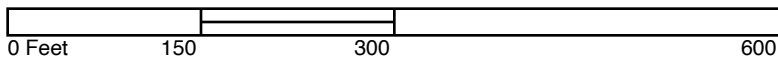
Certification # BB9E-472B-B893



Site Name: BOTA LPOE
 Address: 3600 E Paisano Dr.
 City, ST, ZIP: El Paso, TX 79905
 Client: Quaternary Resource Invest.LLC
 EDR Inquiry: 7323306.3
 Order Date: 05/01/2023
 Certification # BB9E-472B-B893
 Copyright 1954




This Certified Sanborn Map combines the following sheets. Outlined areas indicate map sheets within the collection.



Volume 1A, Sheet 125
Volume 1A, Sheet 79

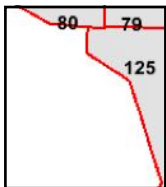




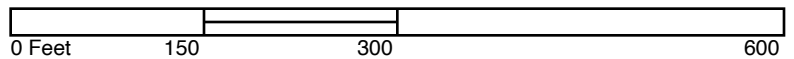
The certified Sanborn Library search results in this report can be authenticated by visiting www.edr.com/sanborn and entering the certification number. Only Environmental Data Resources Inc. (EDR) is authorized to grant rights for commercial reproduction of maps by The Sanborn Library LLC, the copyright holder for the collection.


Certification # BB9E-472B-B893

This Certified Sanborn Map combines the following sheets. Outlined areas indicate map sheets within the collection.



Volume 1A, Sheet 79
 Volume 1A, Sheet 80
 Volume 1A, Sheet 125





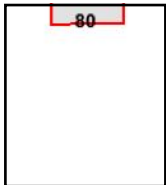
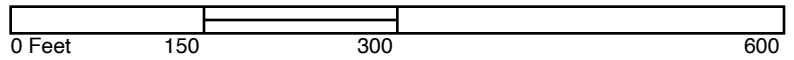
The certified Sanborn Library search results in this report can be authenticated by visiting www.edr.com/sanborn and entering the certification number. Only Environmental Data Resources Inc. (EDR) is authorized to grant rights for commercial reproduction of maps by The Sanborn Library LLC, the copyright holder for the collection.

Certification # BB9E-472B-B893

Site Name: BOTA LPOE
 Address: 3600 E Paisano Dr.
 City, ST, ZIP: El Paso, TX 79905
 Client: Quaternary Resource Invest.LLC
 EDR Inquiry: 7323306.3
 Order Date: 05/01/2023
 Certification # BB9E-472B-B893
 Copyright 1908



This Certified Sanborn Map combines the following sheets. Outlined areas indicate map sheets within the collection.



Volume 1, Sheet 80





—
FIRE
INSURANCE
MAPS

Project Property: BOTA LPOE
Bridge of the Americas LPOE
El Paso TX

Project No: 23809

Requested By: Terra-Solve

Order No: 23111100005

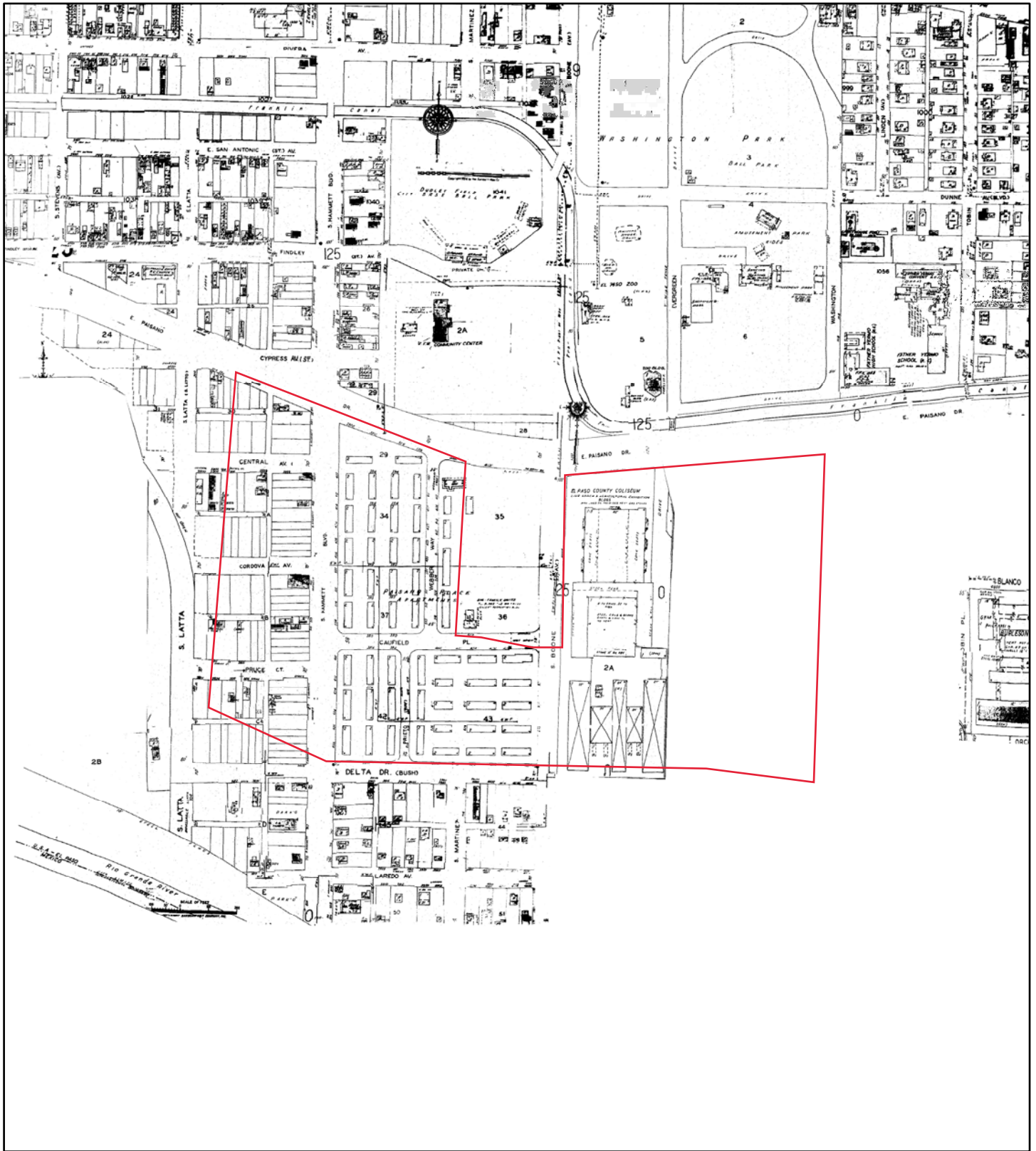
Date Completed: November 12, 2023

Listed below, please find the results of our search for historic fire insurance maps from our in-house collection, performed in conjunction with your ERIS report.

Date	City	State	Volume	Sheet Number(s)
1970	El Paso	Texas	1A	108, 125, 79, 89
1954	El Paso	Texas	1A	108, 125, 79, 89
1952	El Paso	Texas	1A	108, 125, 79, 89
1951	El Paso	Texas	1	68
1948	El Paso	Texas	1	68
1908	El Paso	Texas		89

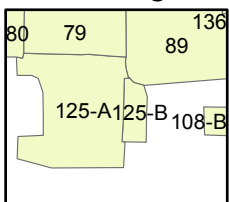

Individual Fire Insurance Maps for the subject property and/or adjacent sites are included with the ERIS environmental database report to be used for research purposes only and cannot be resold for any other commercial uses other than for use in a Phase I environmental assessment.

Fire Insurance Map



1970

Address: Bridge of the Americas LPOE El Paso TX

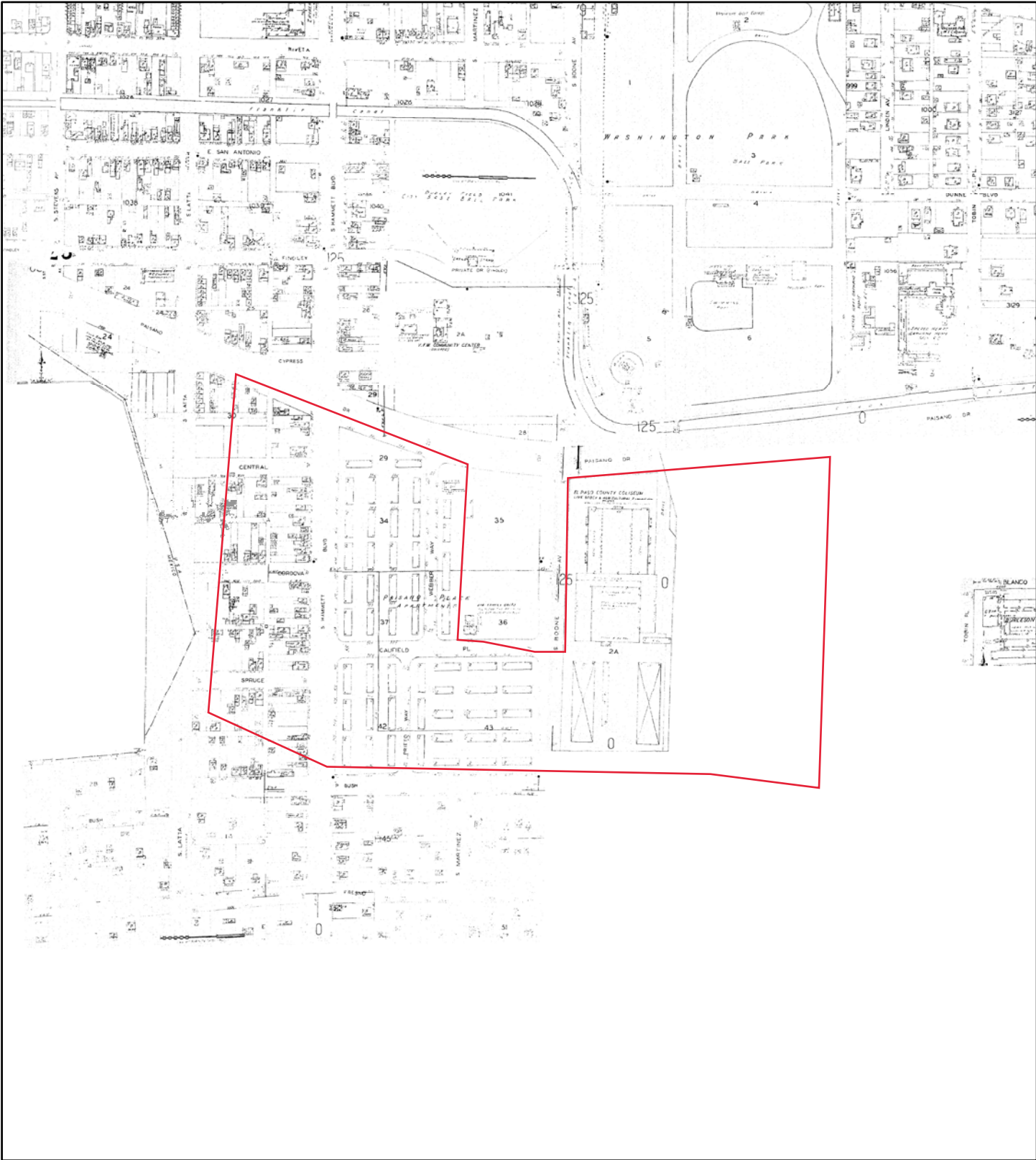


Map sheet(s):
Volume 1A: 108,125,79,89;

Order Number 2311110005

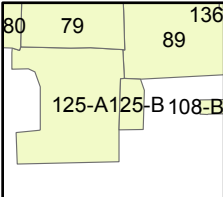
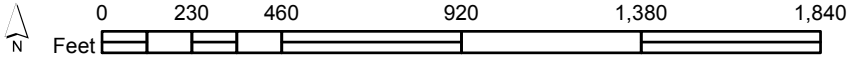


Fire Insurance Map



1954

Address: Bridge of the Americas LPOE El Paso TX

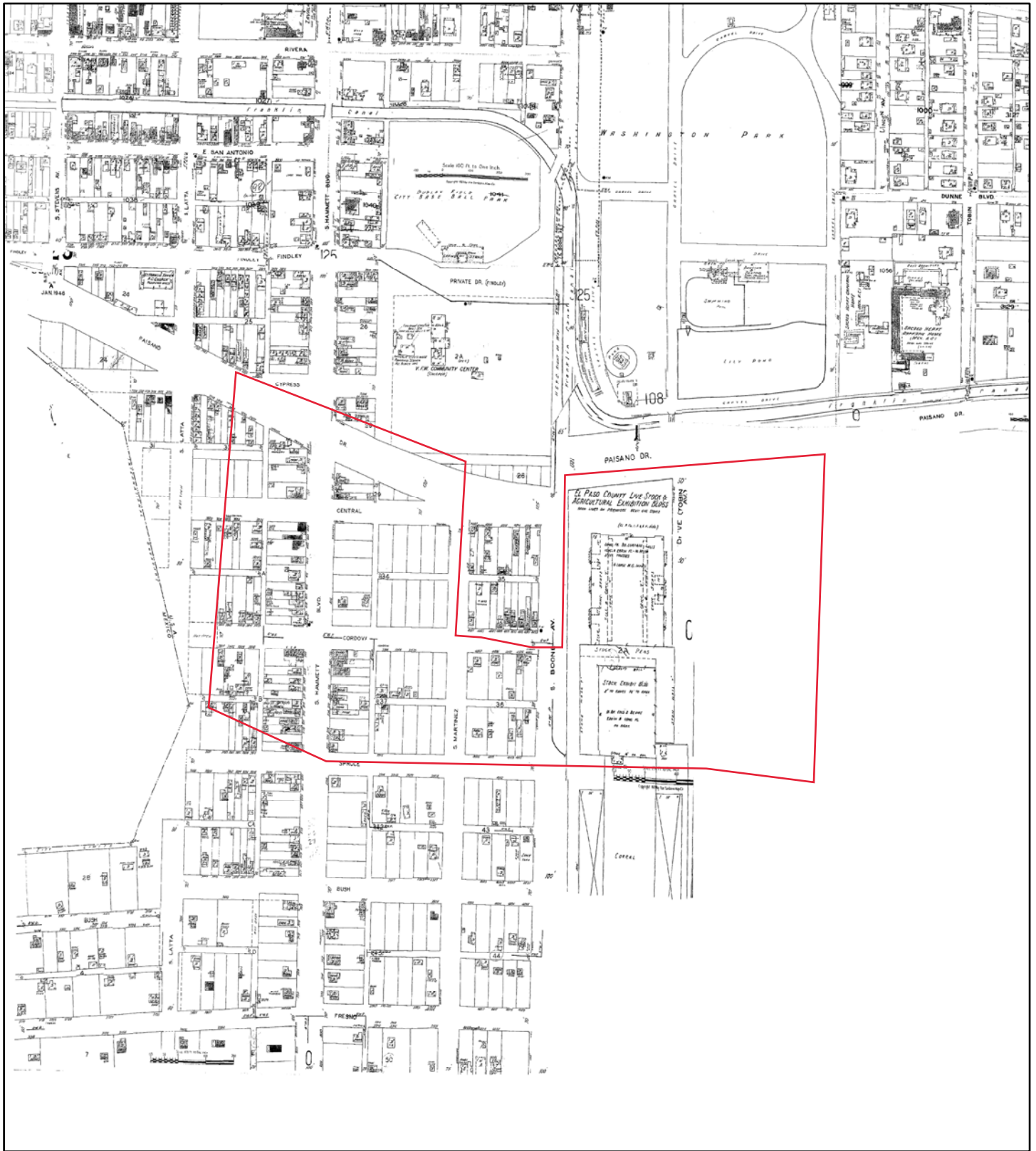


Map sheet(s):
Volume 1A: 108,125,79,89;

Order Number 2311110005

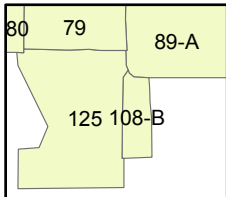
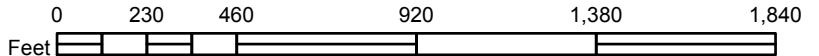


Fire Insurance Map



1952

Address: Bridge of the Americas LPOE El Paso TX

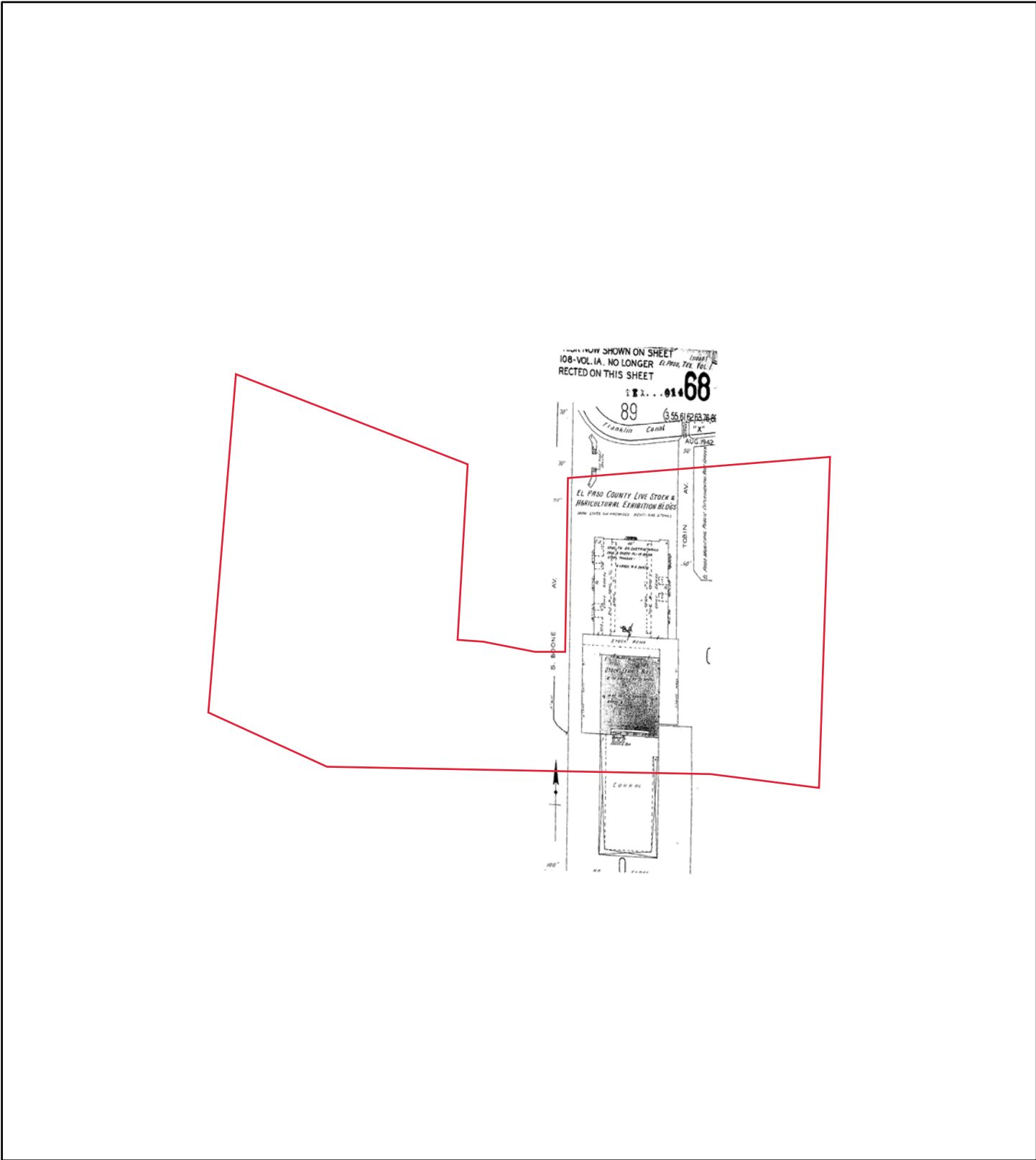


Map sheet(s):
Volume 1A: 108,125,79,89;

Order Number 2311110005

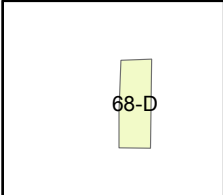


Fire Insurance Map

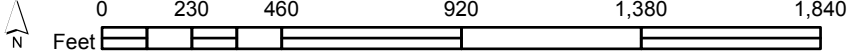


1951

Address: Bridge of the Americas LPOE El Paso TX



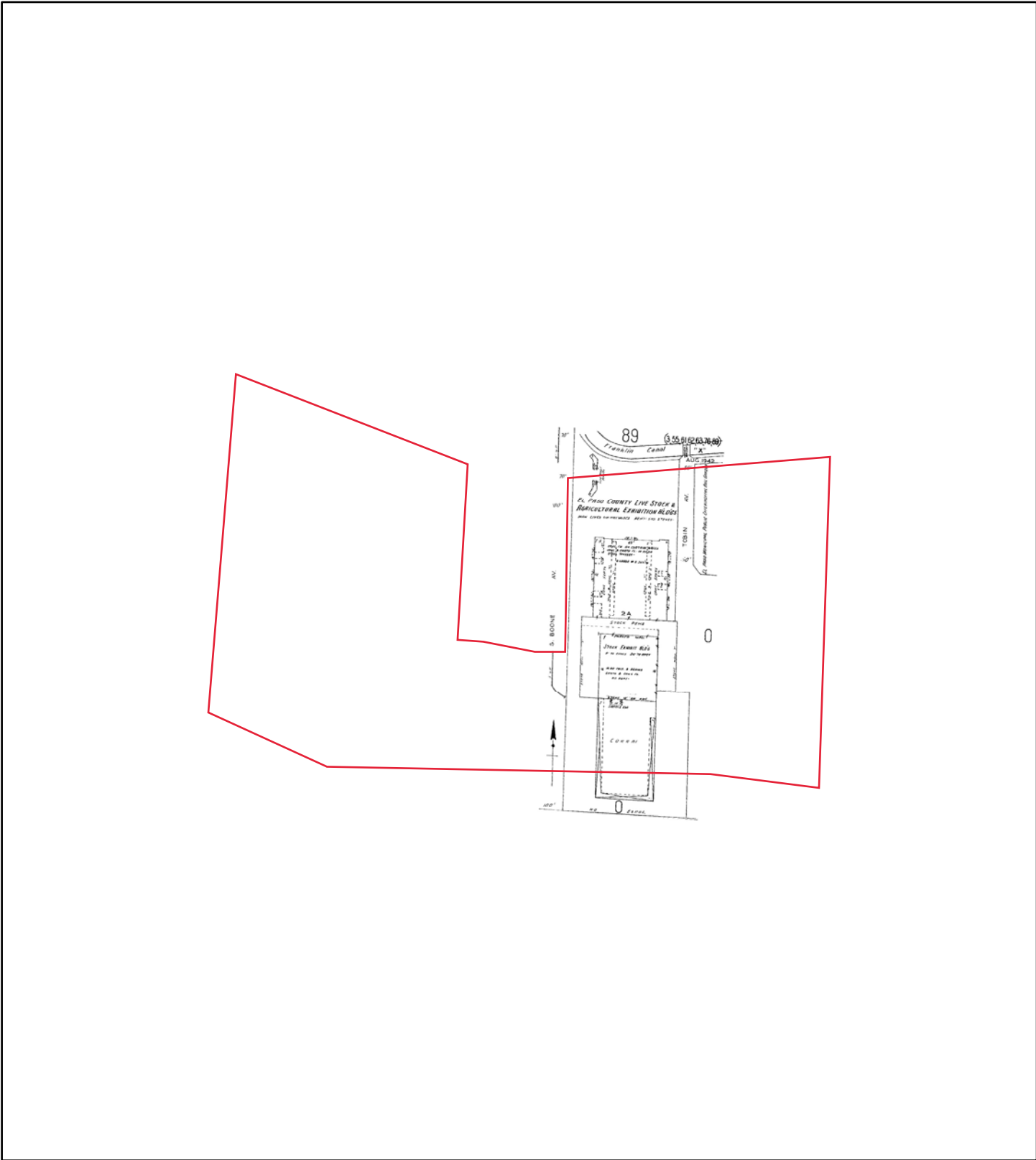
Map sheet(s):
Volume 1: 68;



Order Number 2311110005

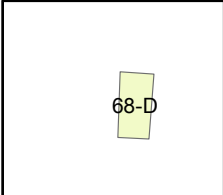


Fire Insurance Map

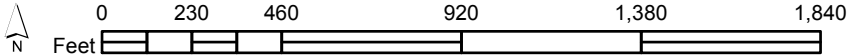


1948

Address: Bridge of the Americas LPOE El Paso TX



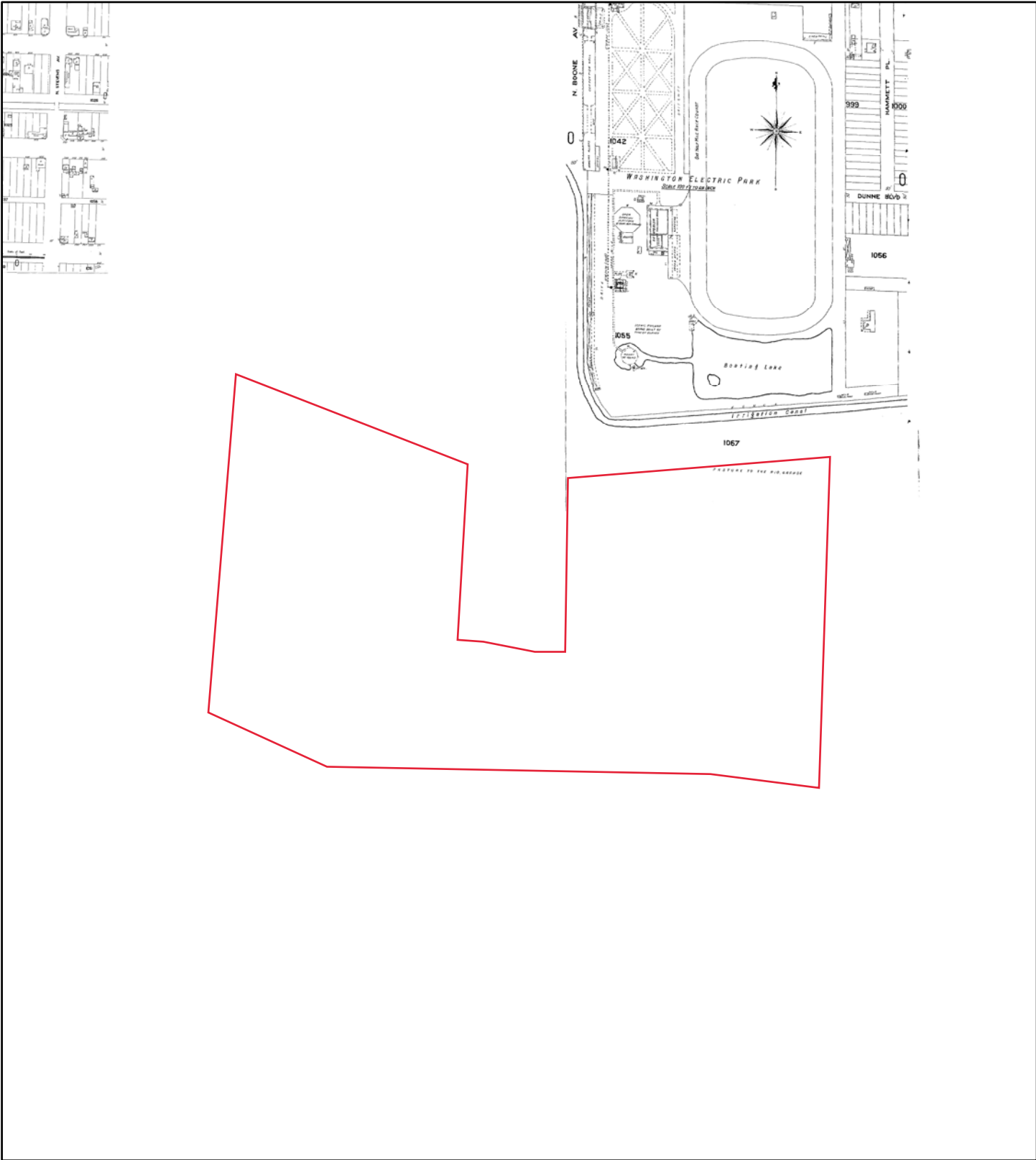
Map sheet(s):
Volume 1: 68;



Order Number 2311110005

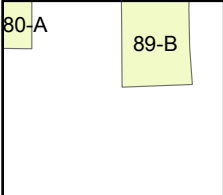


Fire Insurance Map

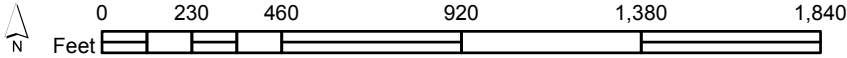


1908

Address: Bridge of the Americas LPOE El Paso TX




Map sheet(s):
Volume NA: 89;



Order Number 2311110005





BOTA LPOE
3600 E Paisano Dr.
El Paso, TX 79905

Inquiry Number: 7323306.4

April 30, 2023

EDR Historical Topo Map Report

with QuadMatch™



6 Armstrong Road, 4th floor
Shelton, CT 06484
Toll Free: 800.352.0050
www.edrnet.com

EDR Historical Topo Map Report

04/30/23

Site Name:

BOTA LPOE
3600 E Paisano Dr.
El Paso, TX 79905
EDR Inquiry # 7323306.4

Client Name:

Quaternary Resource Invest.LLC
13588 Florida Boulevard
Baton Rouge, LA 70819
Contact: Ron Moore



EDR Topographic Map Library has been searched by EDR and maps covering the target property location as provided by Quaternary Resource Invest.LLC were identified for the years listed below. EDR's Historical Topo Map Report is designed to assist professionals in evaluating potential liability on a target property resulting from past activities. EDR's Historical Topo Map Report includes a search of a collection of public and private color historical topographic maps, dating back to the late 1800s.

Search Results:

Coordinates:

P.O.#	NA	Latitude:	31.768337 31° 46' 6" North
Project:	BOTA LPOE Improvements EA	Longitude:	-106.448344 -106° 26' 54" West
		UTM Zone:	Zone 13 North
		UTM X Meters:	362846.76
		UTM Y Meters:	3515670.85
		Elevation:	3702.00' above sea level

Maps Provided:

2019	1955
2016	1948
2012	1945
1997	1943
1994	1941
1991	1908
1976	1896
1973	

Disclaimer - Copyright and Trademark Notice

This Report contains certain information obtained from a variety of public and other sources reasonably available to Environmental Data Resources, LLC. It cannot be concluded from this Report that coverage information for the target and surrounding properties does not exist from other sources. This Report is provided on an "AS IS", "AS AVAILABLE" basis. NO WARRANTY EXPRESS OR IMPLIED IS MADE WHATSOEVER IN CONNECTION WITH THIS REPORT. ENVIRONMENTAL DATA RESOURCES, LLC AND ITS SUBSIDIARIES, AFFILIATES AND THIRD PARTY SUPPLIERS DISCLAIM ALL WARRANTIES, OF ANY KIND OR NATURE, EXPRESS OR IMPLIED, ARISING OUT OF OR RELATED TO THIS REPORT OR ANY OF THE DATA AND INFORMATION PROVIDED IN THIS REPORT, INCLUDING WITHOUT LIMITATION, ANY WARRANTIES REGARDING ACCURACY, QUALITY, CORRECTNESS, COMPLETENESS, COMPREHENSIVENESS, SUITABILITY, MERCHANTABILITY, FITNESS FOR A PARTICULAR PURPOSE, TITLE, NON-INFRINGEMENT, MISAPPROPRIATION, OR OTHERWISE. ALL RISK IS ASSUMED BY THE USER. IN NO EVENT SHALL ENVIRONMENTAL DATA RESOURCES, LLC OR ITS SUBSIDIARIES, AFFILIATES OR THIRD PARTY SUPPLIERS BE LIABLE TO ANYONE FOR ANY DIRECT, INCIDENTAL, INDIRECT, SPECIAL, CONSEQUENTIAL OR OTHER DAMAGES OF ANY TYPE OR KIND (INCLUDING BUT NOT LIMITED TO LOSS OF PROFITS, LOSS OF USE, OR LOSS OF DATA), ARISING OUT OF OR IN ANY WAY CONNECTED WITH THIS REPORT OR ANY OF THE DATA AND INFORMATION PROVIDED IN THIS REPORT. Any analyses, estimates, ratings, environmental risk levels, or risk codes provided in this Report are provided for illustrative purposes only, and are not intended to provide, nor should they be interpreted as providing any facts regarding, or prediction or forecast of, any environmental risk for any property. Only an assessment performed by a qualified environmental professional can provide findings, opinions or conclusions regarding the environmental risk or conditions in, on or at any property.

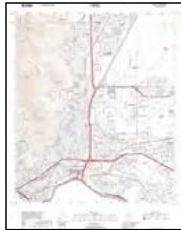
Copyright 2023 by Environmental Data Resources, Inc. All rights reserved. Reproduction in any media or format, in whole or in part, of any report or map of Environmental Data Resources, Inc., or its affiliates, is prohibited without prior written permission.

EDR and its logos (including Sanborn and Sanborn Map) are trademarks of Environmental Data Resources, LLC or its affiliates. All other trademarks used herein are the property of their respective owners.


Topo Sheet Key

This EDR Topo Map Report is based upon the following USGS topographic map sheets.

2019 Source Sheets



El Paso
2019
7.5-minute, 24000



Ysleta NW
2019
7.5-minute, 24000

2016 Source Sheets



El Paso
2016
7.5-minute, 24000



Ysleta NW
2016
7.5-minute, 24000

2012 Source Sheets



El Paso
2012
7.5-minute, 24000



Ysleta NW
2012
7.5-minute, 24000

1997 Source Sheets



El Paso
1997
7.5-minute, 24000
Aerial Photo Revised 1991

Topo Sheet Key

This EDR Topo Map Report is based upon the following USGS topographic map sheets.

1994 Source Sheets



Ysleta NW
1994
7.5-minute, 24000
Aerial Photo Revised 1991



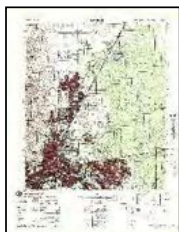
El Paso
1994
7.5-minute, 24000
Aerial Photo Revised 1991

1991 Source Sheets



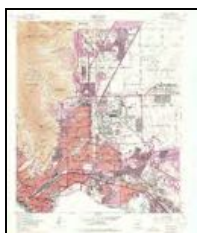
EL PASO
1991
15-minute, 50000

1976 Source Sheets



FORT BLISS
1976
15-minute, 50000

1973 Source Sheets



El Paso
1973
7.5-minute, 24000
Aerial Photo Revised 1973




Ysleta NW
1973
7.5-minute, 24000
Aerial Photo Revised 1967

Topo Sheet Key

This EDR Topo Map Report is based upon the following USGS topographic map sheets.

1955 Source Sheets

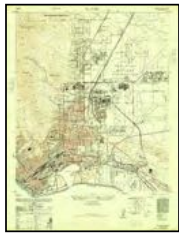


El Paso
1955
7.5-minute, 24000
Aerial Photo Revised 1954



Ysleta NW
1955
7.5-minute, 24000
Aerial Photo Revised 1954

1948 Source Sheets

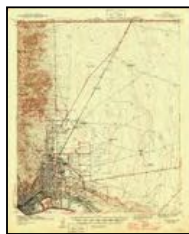


El Paso
1948
7.5-minute, 24000
Aerial Photo Revised 1946

1945 Source Sheets

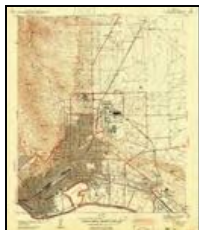


Ysleta
1945
15-minute, 62500



Fort Bliss
1945
15-minute, 62500

1943 Source Sheets

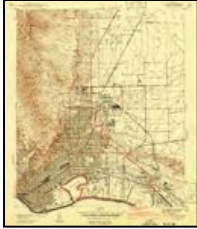


El Paso
1943
7.5-minute, 31680

Topo Sheet Key


This EDR Topo Map Report is based upon the following USGS topographic map sheets.

1941 Source Sheets



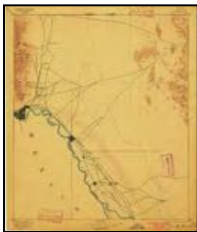
El Paso
1941
7.5-minute, 31680

1908 Source Sheets



El Paso
1908
30-minute, 125000

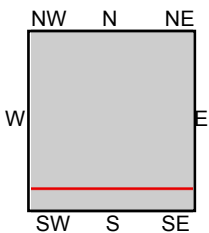
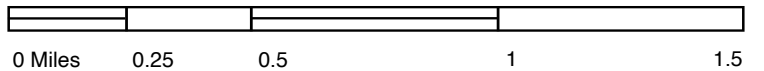
1896 Source Sheets



El Paso
1896
30-minute, 125000



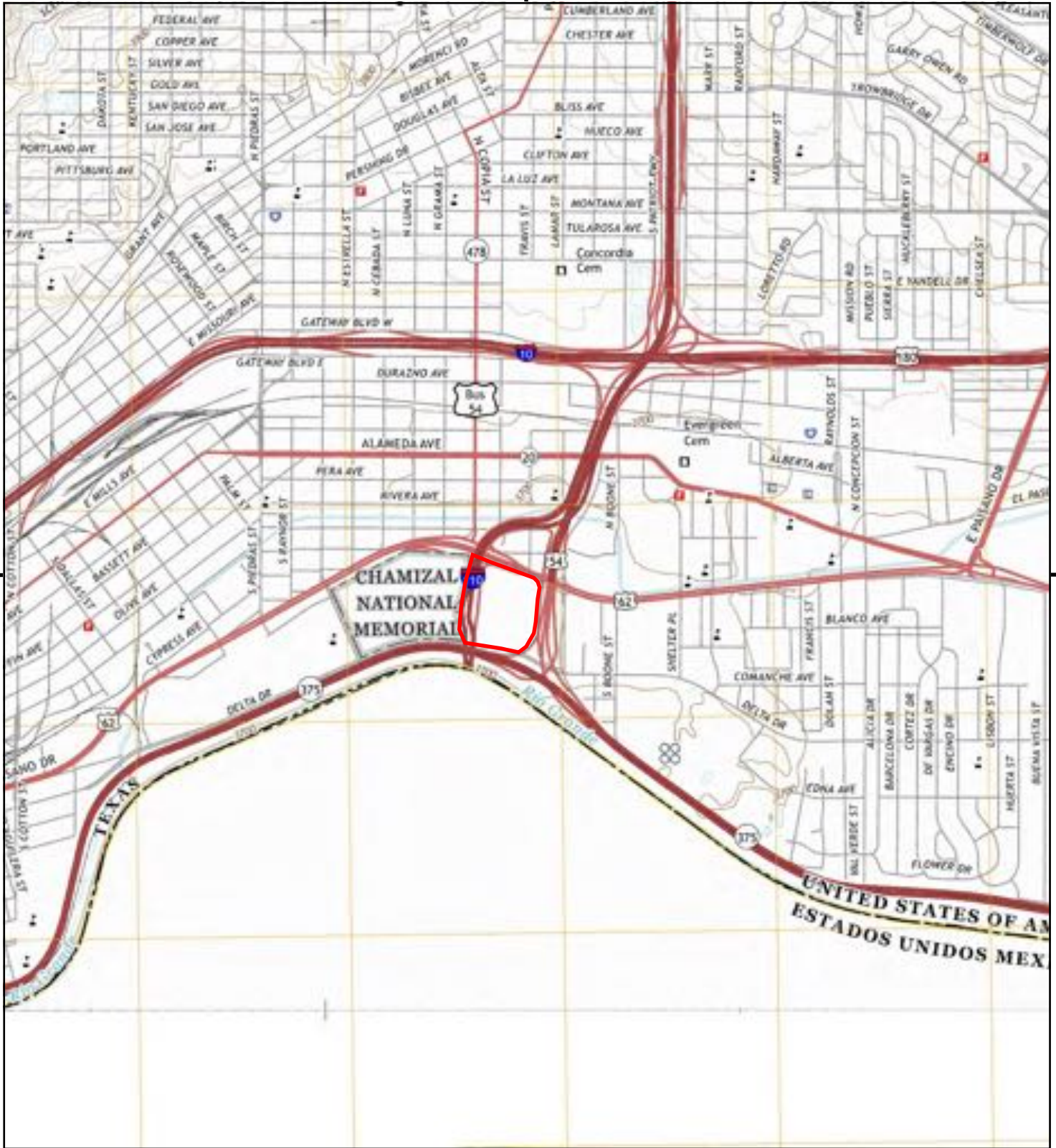
This report includes information from the following map sheet(s).



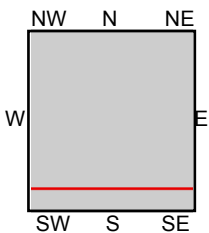
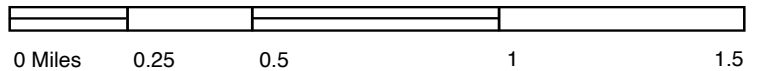
TP, El Paso, 2019, 7.5-minute
S, Ysleta NW, 2019, 7.5-minute

SITE NAME: BOTA LPOE
ADDRESS: 3600 E Paisano Dr.
 El Paso, TX 79905
CLIENT: Quaternary Resource Invest.LLC





This report includes information from the following map sheet(s).



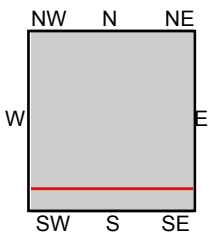
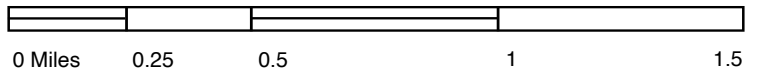
TP, El Paso, 2016, 7.5-minute
S, Ysleta NW, 2016, 7.5-minute

SITE NAME: BOTA LPOE
ADDRESS: 3600 E Paisano Dr.
El Paso, TX 79905
CLIENT: Quaternary Resource Invest.LLC





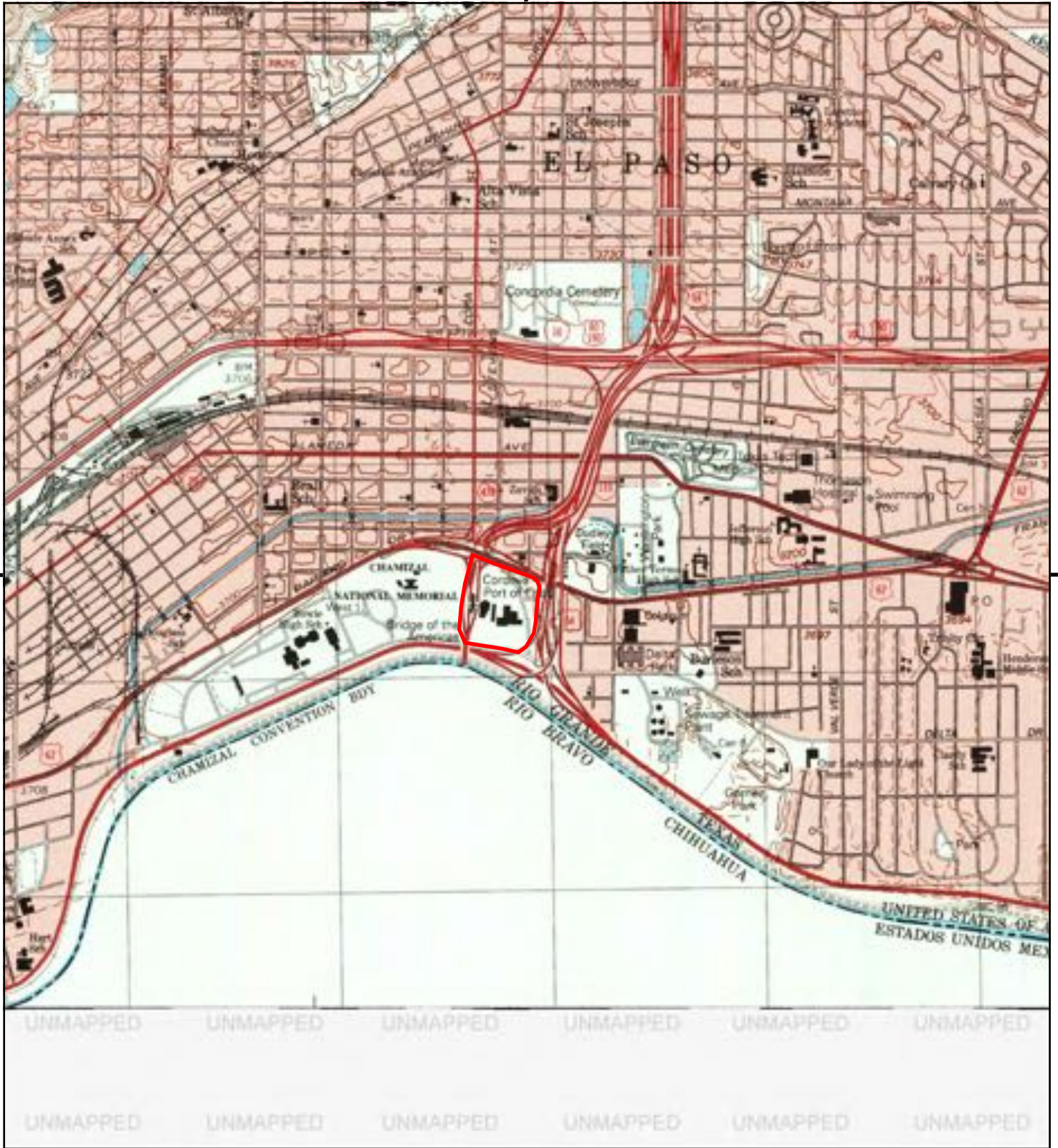
This report includes information from the following map sheet(s).



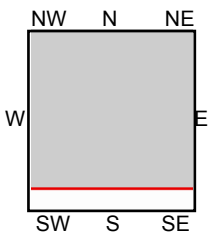
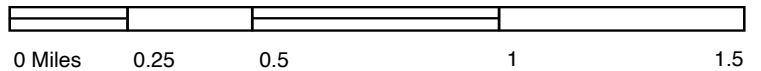
TP, El Paso, 2012, 7.5-minute
S, Ysleta NW, 2012, 7.5-minute

SITE NAME: BOTA LPOE
ADDRESS: 3600 E Paisano Dr.
El Paso, TX 79905
CLIENT: Quaternary Resource Invest.LLC





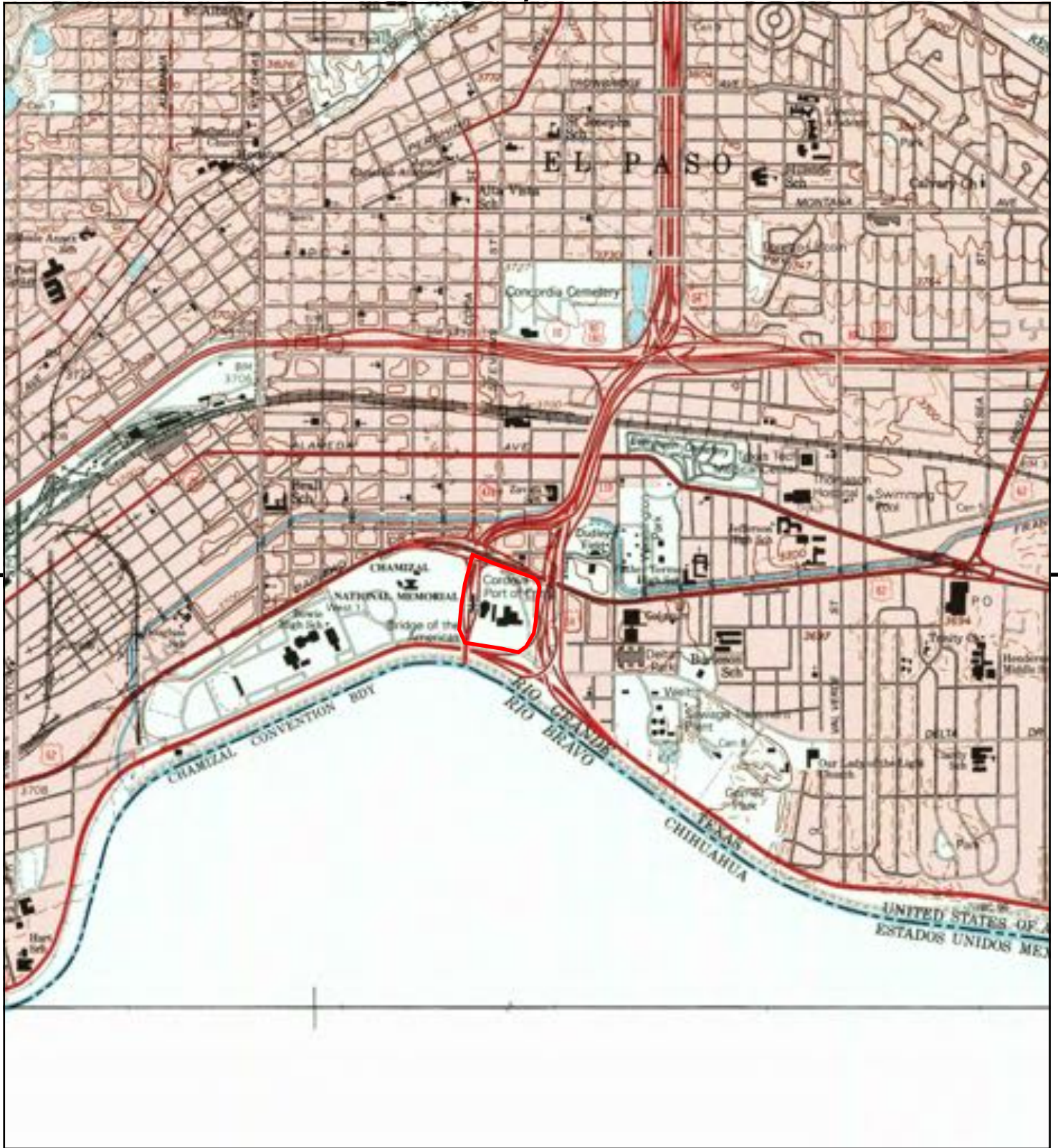
This report includes information from the following map sheet(s).



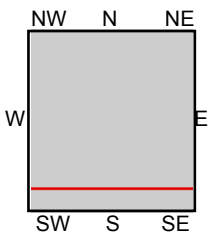
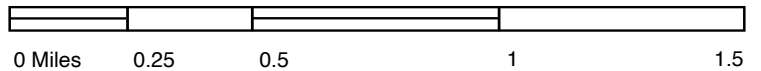
TP, El Paso, 1997, 7.5-minute

SITE NAME: BOTA LPOE
 ADDRESS: 3600 E Paisano Dr.
 El Paso, TX 79905
 CLIENT: Quaternary Resource Invest.LLC





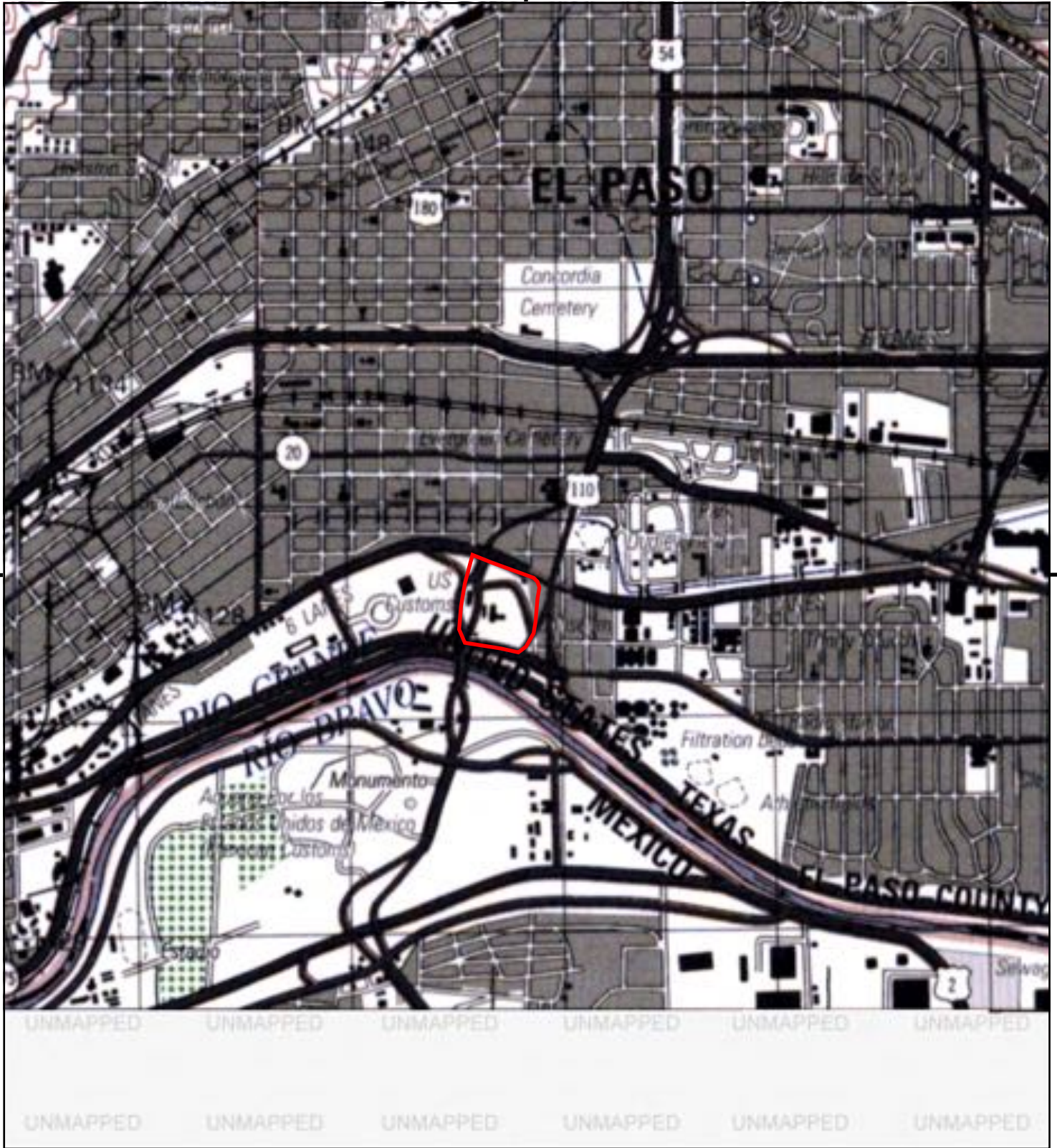
This report includes information from the following map sheet(s).



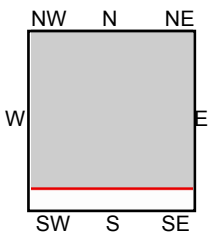
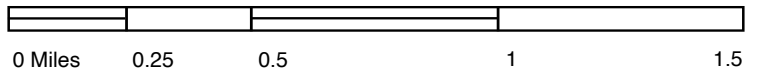
TP, El Paso, 1994, 7.5-minute
S, Ysleta NW, 1994, 7.5-minute

SITE NAME: BOTA LPOE
ADDRESS: 3600 E Paisano Dr.
El Paso, TX 79905
CLIENT: Quaternary Resource Invest.LLC





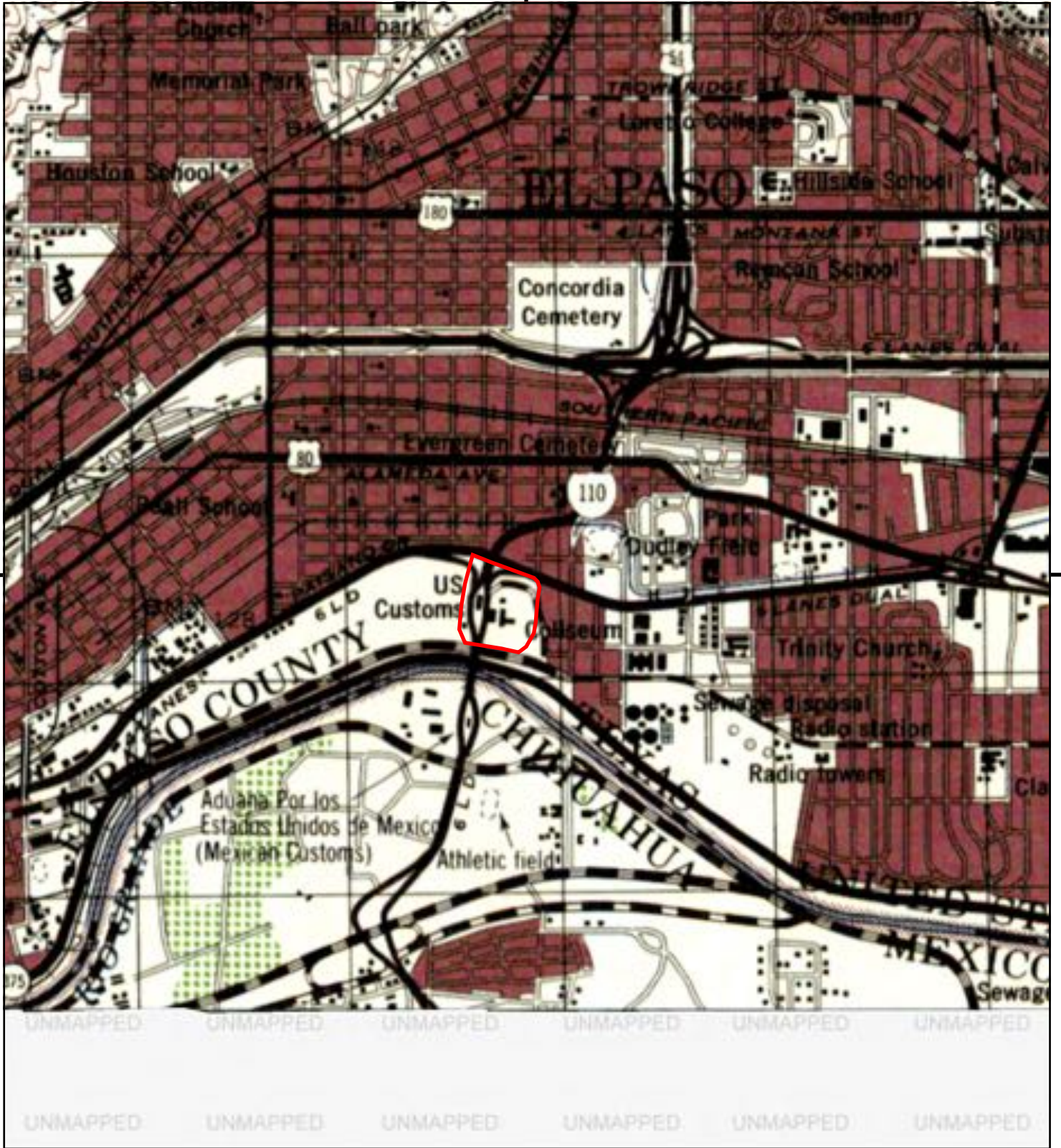
This report includes information from the following map sheet(s).



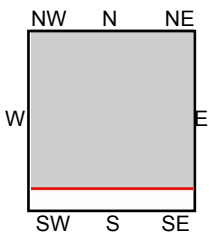
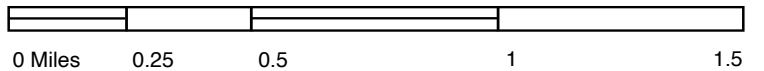
TP, EL PASO, 1991, 15-minute

SITE NAME: BOTA LPOE
 ADDRESS: 3600 E Paisano Dr.
 El Paso, TX 79905
 CLIENT: Quaternary Resource Invest.LLC





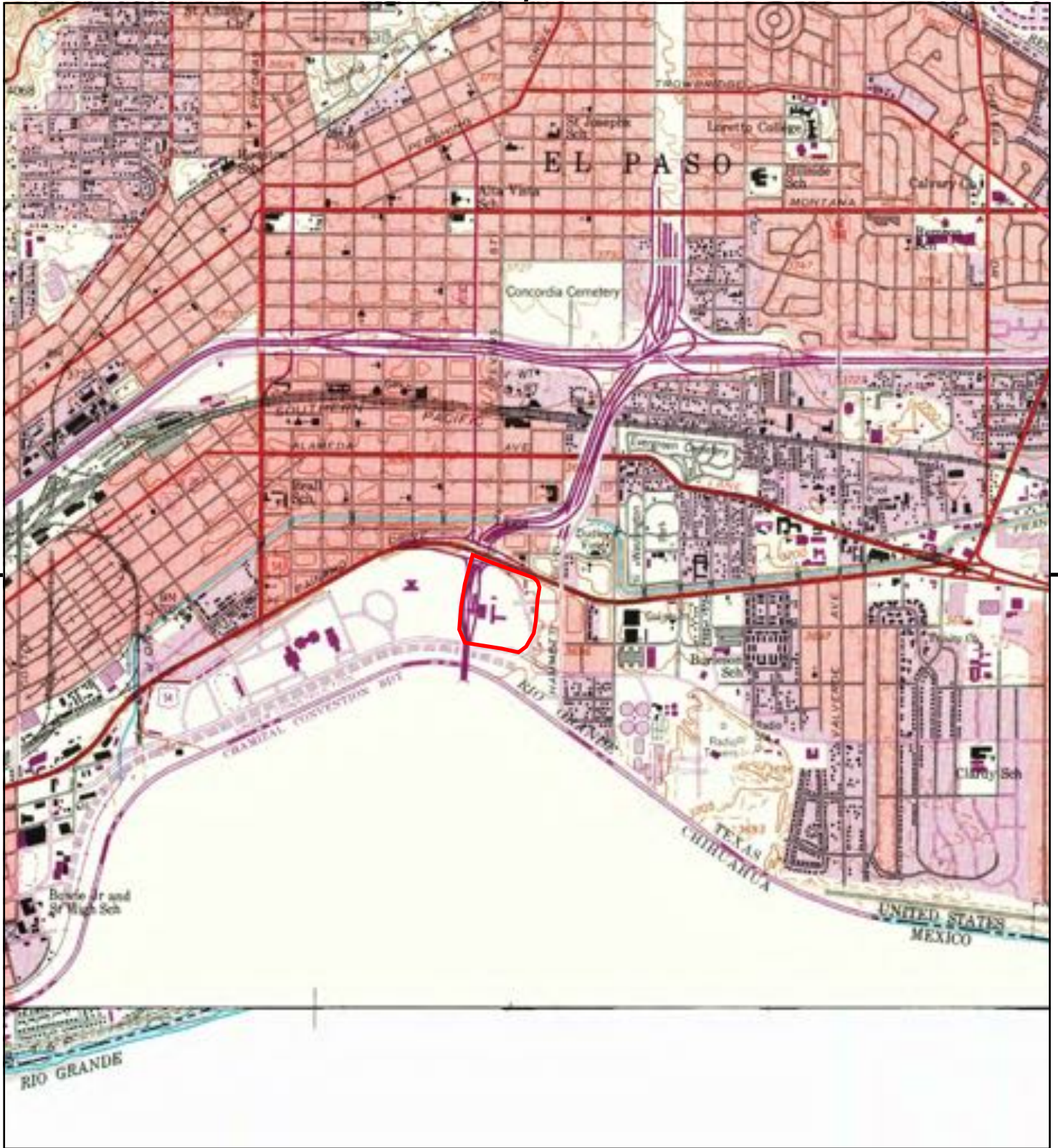
This report includes information from the following map sheet(s).



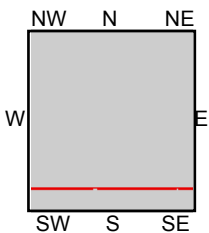
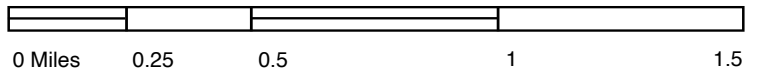
TP, FORT BLISS, 1976, 15-minute

SITE NAME: BOTA LPOE
 ADDRESS: 3600 E Paisano Dr.
 El Paso, TX 79905
 CLIENT: Quaternary Resource Invest.LLC





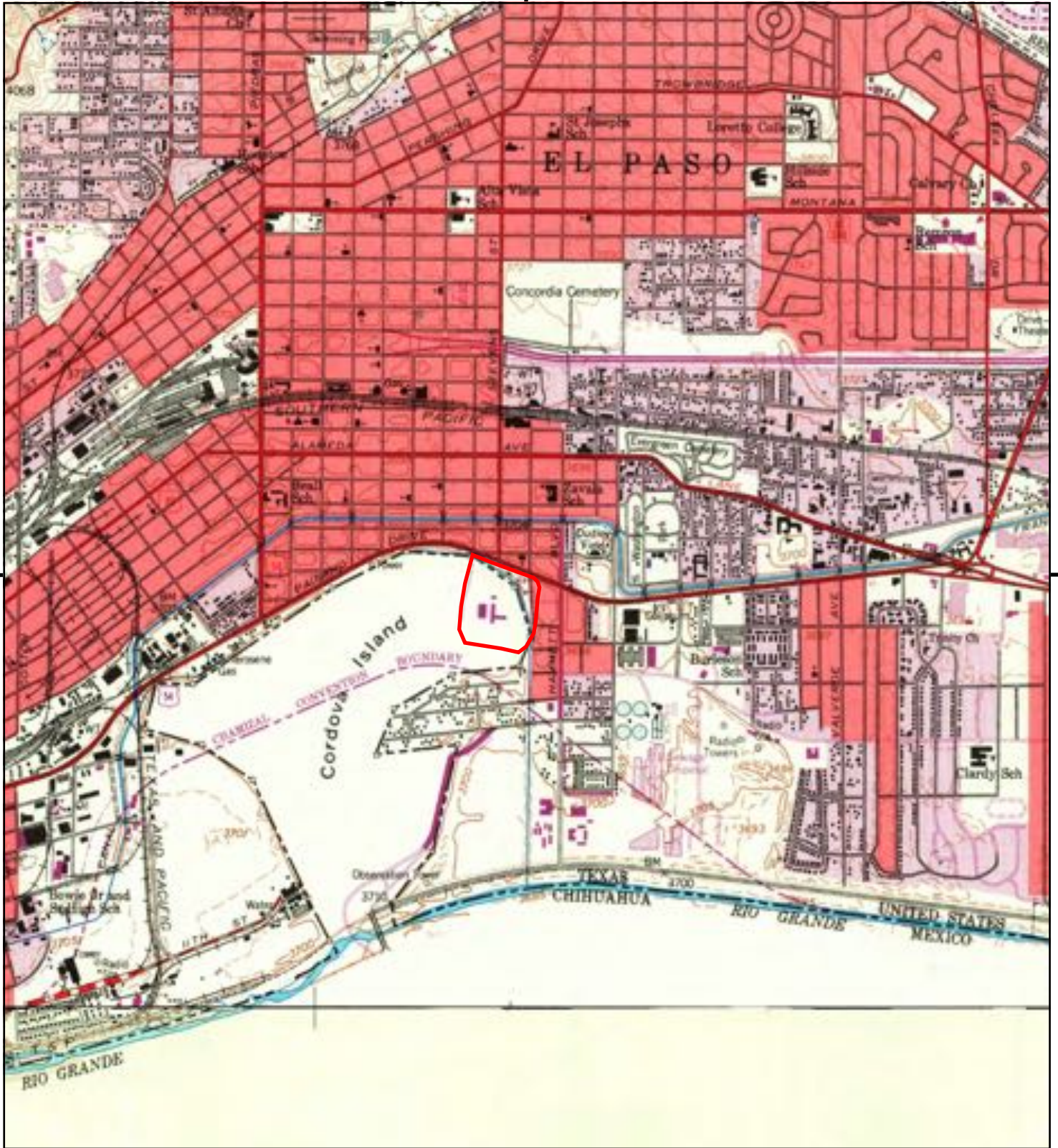
This report includes information from the following map sheet(s).



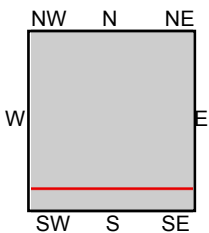
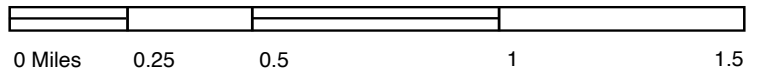
TP, El Paso, 1973, 7.5-minute
S, Ysleta NW, 1973, 7.5-minute

SITE NAME: BOTA LPOE
 ADDRESS: 3600 E Paisano Dr.
 El Paso, TX 79905
 CLIENT: Quaternary Resource Invest.LLC





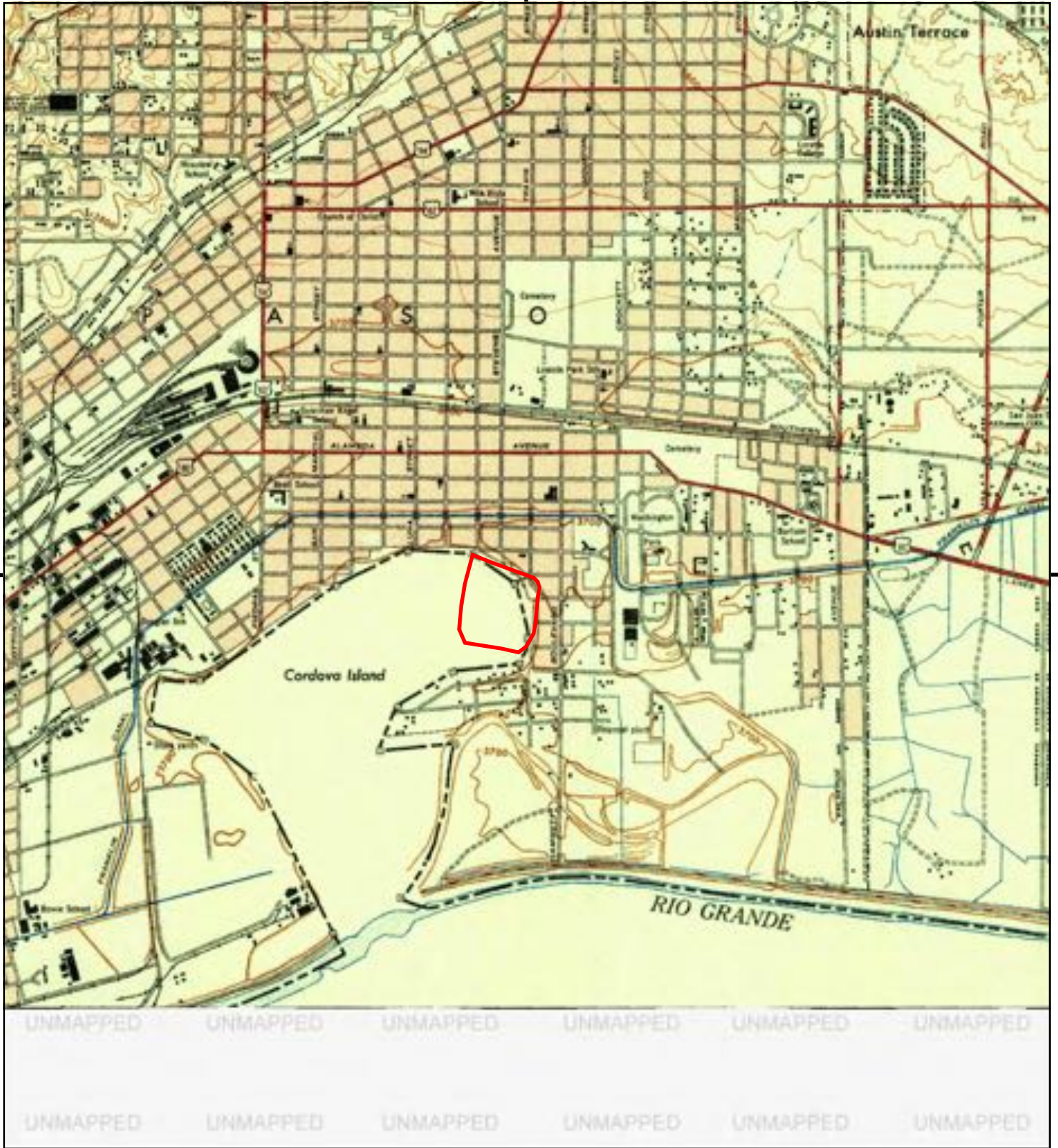
This report includes information from the following map sheet(s).



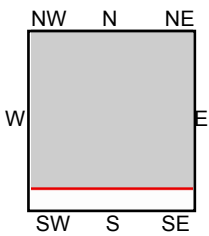
TP, El Paso, 1955, 7.5-minute
S, Ysleta NW, 1955, 7.5-minute

SITE NAME: BOTA LPOE
ADDRESS: 3600 E Paisano Dr.
El Paso, TX 79905
CLIENT: Quaternary Resource Invest.LLC





This report includes information from the following map sheet(s).



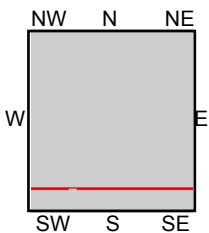
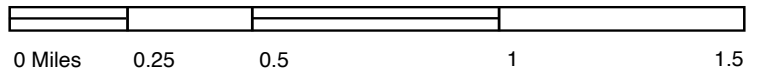
TP, El Paso, 1948, 7.5-minute

SITE NAME: BOTA LPOE
 ADDRESS: 3600 E Paisano Dr.
 El Paso, TX 79905
 CLIENT: Quaternary Resource Invest.LLC





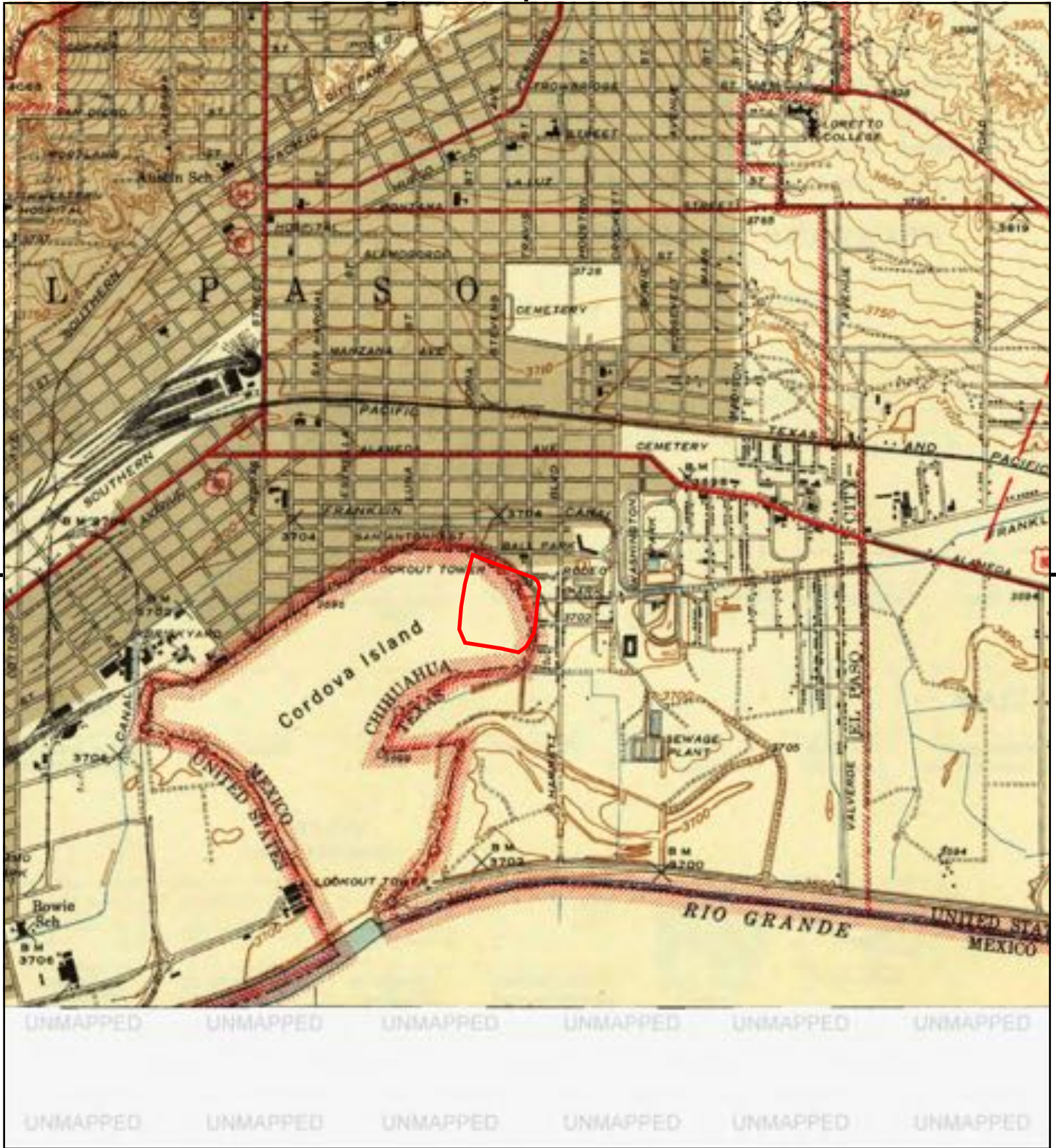
This report includes information from the following map sheet(s).



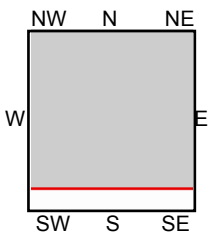
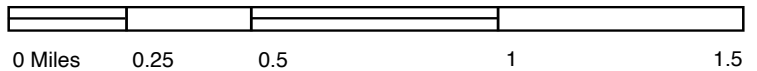
TP, Fort Bliss, 1945, 15-minute
SE, Ysleta, 1945, 15-minute

SITE NAME: BOTA LPOE
ADDRESS: 3600 E Paisano Dr.
El Paso, TX 79905
CLIENT: Quaternary Resource Invest.LLC





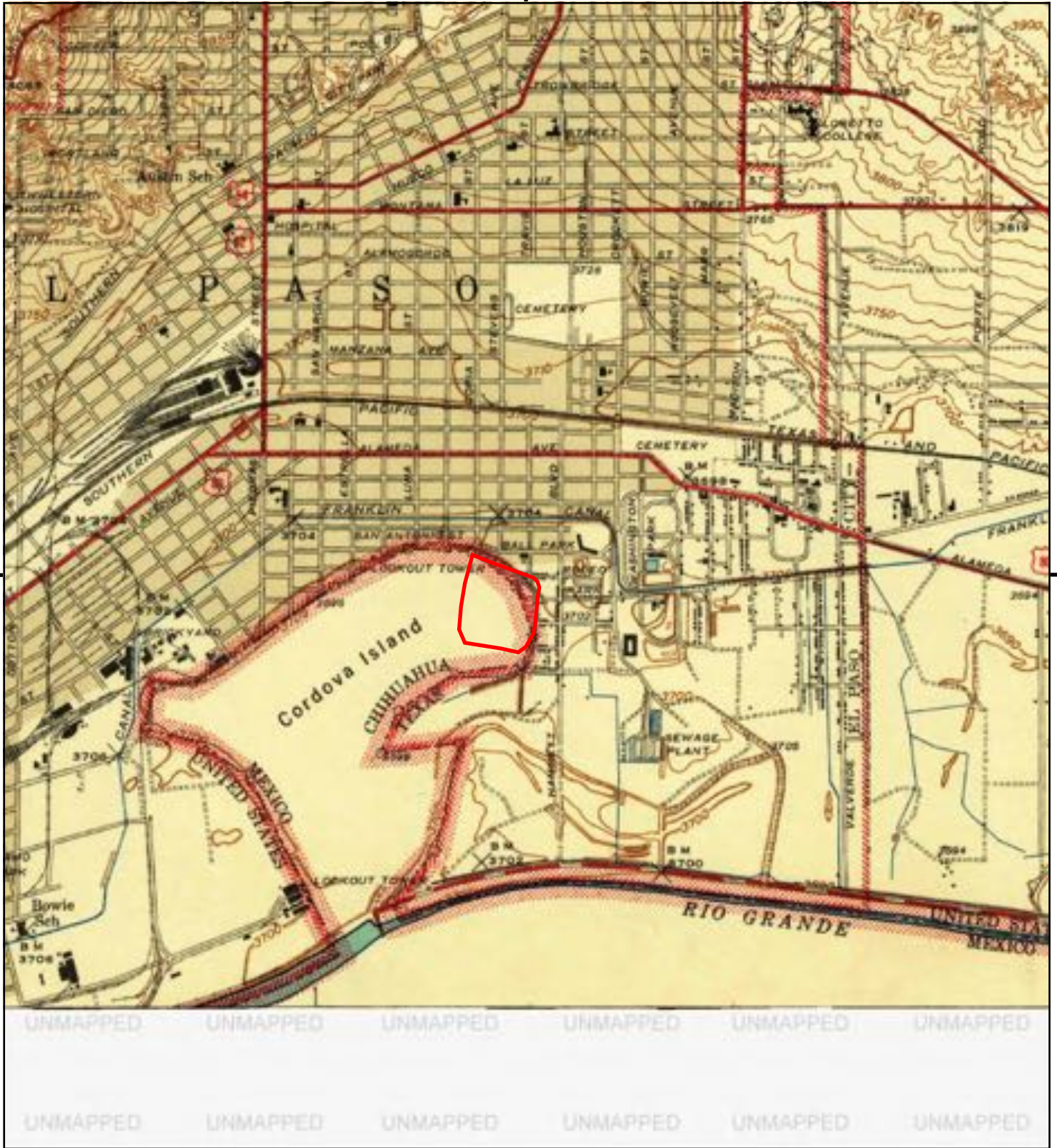
This report includes information from the following map sheet(s).



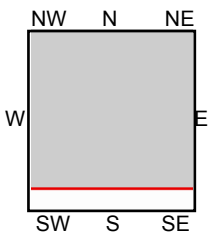
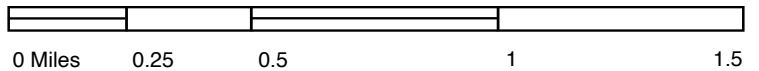
TP, El Paso, 1943, 7.5-minute

SITE NAME: BOTA LPOE
 ADDRESS: 3600 E Paisano Dr.
 El Paso, TX 79905
 CLIENT: Quaternary Resource Invest.LLC





This report includes information from the following map sheet(s).



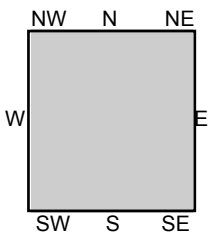
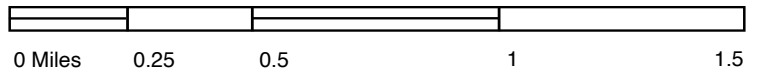
TP, El Paso, 1941, 7.5-minute

SITE NAME: BOTA LPOE
 ADDRESS: 3600 E Paisano Dr.
 El Paso, TX 79905
 CLIENT: Quaternary Resource Invest.LLC





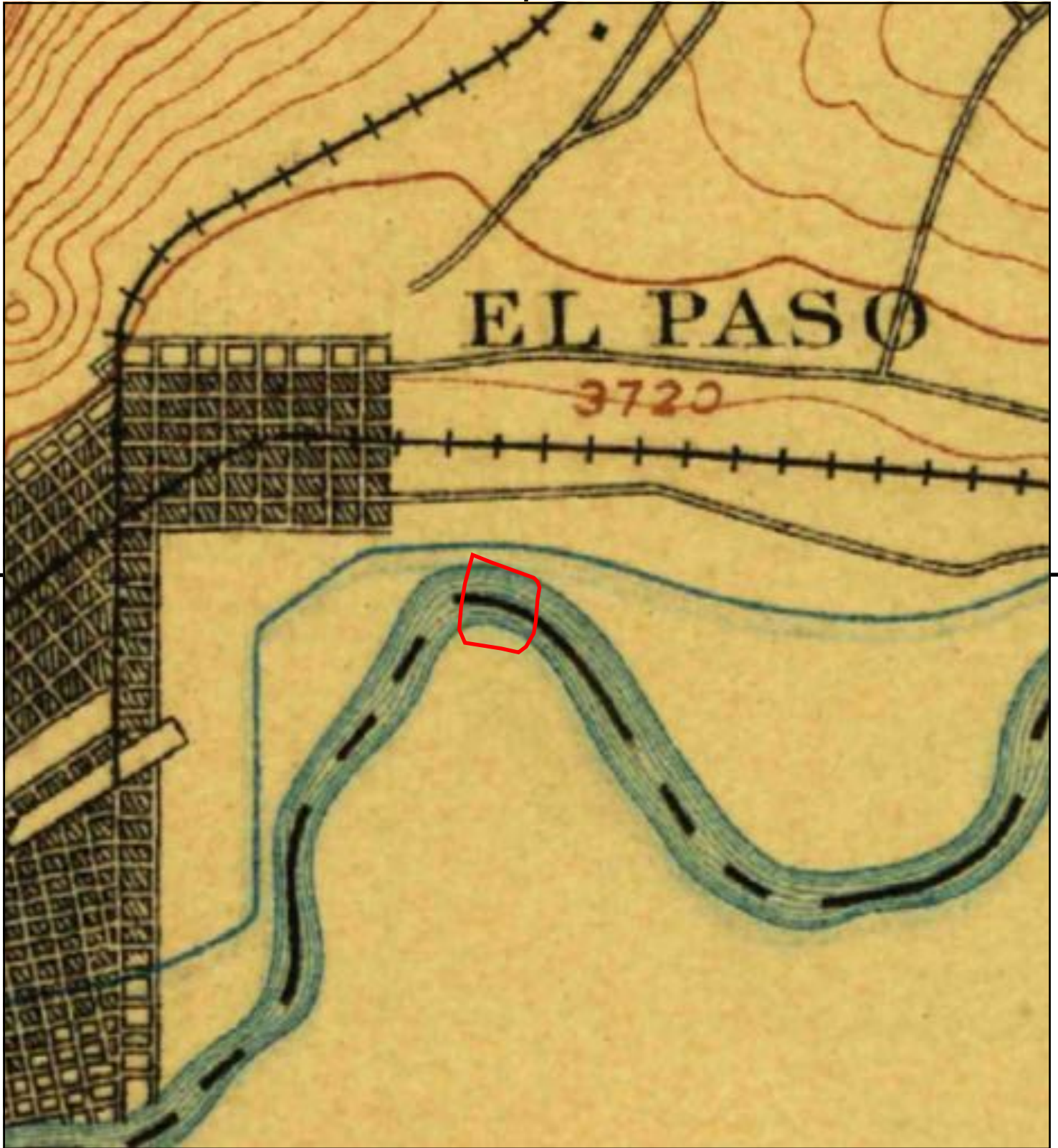
This report includes information from the following map sheet(s).



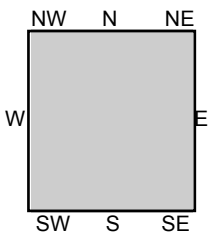
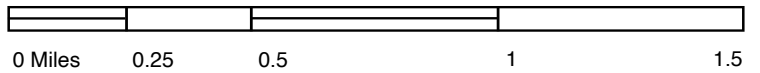
TP, El Paso, 1908, 30-minute

SITE NAME: BOTA LPOE
ADDRESS: 3600 E Paisano Dr.
El Paso, TX 79905
CLIENT: Quaternary Resource Invest.LLC





This report includes information from the following map sheet(s).



TP, El Paso, 1896, 30-minute

SITE NAME: BOTA LPOE
ADDRESS: 3600 E Paisano Dr.
El Paso, TX 79905
CLIENT: Quaternary Resource Invest.LLC



BOTALPOE

3600 E Paisano Dr.
El Paso, TX 79905

Inquiry Number: 7323306.5
May 01, 2023

The EDR-City Directory Abstract

TABLE OF CONTENTS

SECTION

Executive Summary

Findings

City Directory Images

Thank you for your business.

Please contact EDR at 1-800-352-0050
with any questions or comments.

Disclaimer - Copyright and Trademark Notice

This Report contains certain information obtained from a variety of public and other sources reasonably available to Environmental Data Resources, LLC. It cannot be concluded from this Report that coverage information for the target and surrounding properties does not exist from other sources. This Report is provided on an "AS IS", "AS AVAILABLE" basis. **NO WARRANTY EXPRESS OR IMPLIED IS MADE WHATSOEVER IN CONNECTION WITH THIS REPORT. ENVIRONMENTAL DATA RESOURCES, LLC AND ITS SUBSIDIARIES, AFFILIATES AND THIRD PARTY SUPPLIERS DISCLAIM ALL WARRANTIES, OF ANY KIND OR NATURE, EXPRESS OR IMPLIED, ARISING OUT OF OR RELATED TO THIS REPORT OR ANY OF THE DATA AND INFORMATION PROVIDED IN THIS REPORT, INCLUDING WITHOUT LIMITATION, ANY WARRANTIES REGARDING ACCURACY, QUALITY, CORRECTNESS, COMPLETENESS, COMPREHENSIVENESS, SUITABILITY, MERCHANTABILITY, FITNESS FOR A PARTICULAR PURPOSE, TITLE, NON-INFRINGEMENT, MISAPPROPRIATION, OR OTHERWISE. ALL RISK IS ASSUMED BY THE USER. IN NO EVENT SHALL ENVIRONMENTAL DATA RESOURCES, LLC OR ITS SUBSIDIARIES, AFFILIATES OR THIRD PARTY SUPPLIERS BE LIABLE TO ANYONE FOR ANY DIRECT, INCIDENTAL, INDIRECT, SPECIAL, CONSEQUENTIAL OR OTHER DAMAGES OF ANY TYPE OR KIND (INCLUDING BUT NOT LIMITED TO LOSS OF PROFITS, LOSS OF USE, OR LOSS OF DATA), ARISING OUT OF OR IN ANY WAY CONNECTED WITH THIS REPORT OR ANY OF THE DATA AND INFORMATION PROVIDED IN THIS REPORT.** Any analyses, estimates, ratings, environmental risk levels, or risk codes provided in this Report are provided for illustrative purposes only, and are not intended to provide, nor should they be interpreted as providing any facts regarding, or prediction or forecast of, any environmental risk for any property. Only an assessment performed by a qualified environmental professional can provide findings, opinions or conclusions regarding the environmental risk or conditions in, on or at any property.

Copyright 2023 by Environmental Data Resources, LLC. All rights reserved. Reproduction in any media or format, in whole or in part, of any report or map of Environmental Data Resources, LLC, or its affiliates, is prohibited without prior written permission.

EDR and its logos (including Sanborn and Sanborn Map) are trademarks of Environmental Data Resources, LLC or its affiliates. All other trademarks used herein are the property of their respective owners.

EXECUTIVE SUMMARY

DESCRIPTION

Environmental Data Resources, Inc.'s (EDR) City Directory Abstract is a screening tool designed to assist environmental professionals in evaluating potential liability on a target property resulting from past activities. EDR's City Directory Abstract includes a search and abstract of available city directory data. For each address, the directory lists the name of the corresponding occupant at approximately five year intervals.

Business directories including city, cross reference and telephone directories were reviewed, if available, at approximately five year intervals for the years spanning 1905 through current. This report compiles information gathered in this review by geocoding the latitude and longitude of properties identified and gathering information about properties within 660 feet of the target property.

Summary information obtained is provided in the text of this report.

RECORD SOURCES

The EDR City Directory Report accesses a variety of business directory sources, including Haines, InfoUSA, Polk, Cole, Bresser, and Stewart. Listings marked as EDR Digital Archive access Cole and InfoUSA records. The various directory sources enhance and complement each other to provide a more thorough and accurate report.

EDR is licensed to reproduce certain City Directory works by the copyright holders of those works. The purchaser of this EDR City Directory Report may include it in report(s) delivered to a customer.

RESEARCH SUMMARY

The following research sources were consulted in the preparation of this report. An "X" indicates where information was identified in the source and provided in this report.

<u>Year</u>	<u>Source</u>	<u>TP</u>	<u>Adjoining</u>	<u>Text Abstract</u>	<u>Source Image</u>
2020	EDR Digital Archive	X	X	X	-
2017	Cole Information	X	X	X	-
2014	Cole Information	X	X	X	-
2010	Cole Information	X	X	X	-
2006	Cole Information	X	X	X	X
2005	Cole Information	X	X	X	-
2000	Cole Information	X	X	X	-
	Cole Information	X	X	X	X
	R. L. Polk Co.	X	X	X	X
1995	Cole Information	X	X	X	-
	Cole Information	X	X	X	X
	R. L. Polk Co.	X	X	X	X
1992	Cole Information	X	X	X	-
1990	R. L. Polk Co., Publishers	X	X	X	X
1985	R. L. Polk Co., Publishers	X	X	X	X
1980	R. L. Polk Co., Publishers	X	X	X	X

EXECUTIVE SUMMARY

<u>Year</u>	<u>Source</u>	<u>TP</u>	<u>Adjoining</u>	<u>Text Abstract</u>	<u>Source Image</u>
1975	R. L. Polk Co., Publishers	-	X	X	-
1970	Hudspeth Directory Co.	-	X	X	-
1965	Hudspeth Directory Co.	-	X	X	-
1962	Hudspeth Directory Co., Publishers	-	X	X	-
1958	Hudspeth Directory Co., Publishers	-	X	X	-
1952	Hudspeth Directory Co. (Inc.) Publishers	-	X	X	-
1945	Hudspeth Directory Co., Publishers	-	X	X	-
1940	Hudspeth Directory Co., Compilers and Publishers	-	X	X	-
1935	Hudspeth Directory Co., Compilers and Publishers	-	X	X	-
1930	Hudspeth Directory Co., Compilers and Publishers	-	X	X	-
1925	Hudspeth Directory Co., Compilers and Publishers	-	X	X	-
1920	Hudspeth Directory Co., Compilers and Publishers	-	X	X	-
1916	John F. Worley Directory Company	-	X	X	-
1910	John F. Worley Directory Co., Publishers	-	-	-	-
1905	John F. Worley Directory Co., Publishers	-	-	-	-

RECORD SOURCES

The EDR City Directory Report accesses a variety of business directory sources, including Haines, InfoUSA, Polk, Cole, Bresser, and Stewart. Listings marked as EDR Digital Archive access Cole and InfoUSA records. The various directory sources enhance and complement each other to provide a more thorough and accurate report.

EDR is licensed to reproduce certain City Directory works by the copyright holders of those works. The purchaser of this EDR City Directory Report may include it in report(s) delivered to a customer.

FINDINGS

TARGET PROPERTY INFORMATION

ADDRESS

3600 E Paisano Dr.
El Paso, TX 79905

FINDINGS DETAIL

Target Property research detail.

E PAISANO DR

3600 E PAISANO DR

<u>Year</u>	<u>Uses</u>	<u>Source</u>	
2020	TEXAS ALCOHOLIC BEVERAGE COMM	EDR Digital Archive	
	US FISH & WILDLIFE	EDR Digital Archive	
2017	PRIMESTAR CONSTRUCTION CORP	Cole Information	
	TRAINING REHABILITATION	Cole Information	
	UNITED STATES GOVERNMENT	Cole Information	
2014	EML LLC	Cole Information	
	FELHABER F C & CO INC	Cole Information	
	TRAINING REHABILITATION G	Cole Information	
	UNITED STATES GOVERNMENT	Cole Information	
2010	CBP RAIL	Cole Information	
	F C FELHABER & CO INC	Cole Information	
	TEXAS ALCOHOLIC BEVERAGE COMM	Cole Information	
	US AGRICULTURAL DEPT	Cole Information	
	US ANIMAL PLANT HEALTH INSPCTN	Cole Information	
	US CUSTOMS SVC	Cole Information	
	US FISH & WILDLIFE	Cole Information	
	US FOOD & DRUG ADMINISTRATION	Cole Information	
	US TREASURY DEPT	Cole Information	
2006	Animal & Pnt Health Inspection Serv	Cole Information Services	Image pg. A1
	Danzas AEI	Cole Information Services	Image pg. A1
	Feod & Drug Administration	Cole Information Services	Image pg. A1
2005	ANIMAL & PLNT HEALTH INSPECTION SERV	Cole Information	

FINDINGS

<u>Year</u>	<u>Uses</u>	<u>Source</u>	
2005	CUSTOMS BORDER PROTECTION BR	Cole Information	
	FOOD & DRUG ADMINISTRATION	Cole Information	
	TEXAS ALCOHOLICS BEVERAGE COMMISSION	Cole Information	
2000	AIR-SEA INTERNATIONAL INCORPORATED	Cole Information	
	CIRCLE INTERNATIONAL INCORPORATED	Cole Information	
	E I FREIGHT USA INCORPORATED	Cole Information	
	EASTCO BUILDING SERVICES	Cole Information	
	F W MYERS & COMPANY INCORPORATED BOTA BRIDGE	Cole Information	
	UNICCO GOVERNMENT SERVICES INCORPORATED	Cole Information	
	UNITED STATES GOVERNMENT CORPS OF ENGINEERS	Cole Information	
	UNITED STATES GOVERNMENT TREASURY DEPARTMENT	Cole Information	
	101D Chavarria Luis C	R. L. Polk Co.	Image pg. A8
	Marisa a	R. L. Polk Co.	Image pg. A8
1995	ALCOHOLIC BEVERAGE COMM ENTRY	Cole Information	
	MARTIN BROKERAGE CORP	Cole Information	
	MILES RUDOLPH & SONS INC	Cole Information	
	US ANIMAL PLANT HEALTH INSPCTN	Cole Information	
	US FOOD & DRUG ADM	Cole Information	
	USDA VETERINARY SVC	Cole Information	
	A U S DEPT OF AGRL plant & quarantine	R. L. Polk Co.	Image pg. A19
	B B U S CUSTOMS SERV govt ofc	R. L. Polk Co.	Image pg. A19
	B LOBBY	R. L. Polk Co.	Image pg. A19
	Building	R. L. Polk Co.	Image pg. A19
	COMMISSION port of entry	R. L. Polk Co.	Image pg. A19
	NATURALIZATION SERV govt ofc	R. L. Polk Co.	Image pg. A19
	STATE ALCOHOLIC BEVERAGE	R. L. Polk Co.	Image pg. A19
	U S IMMIGRATION	R. L. Polk Co.	Image pg. A19
1992	MARTIN BROKERAGE	Cole Information	
	US PLANT PROTCTION	Cole Information	
1990	a U S Dept Of Agril Plant	R. L. Polk Co., Publishers	Image pg. A25

FINDINGS

<u>Year</u>	<u>Uses</u>	<u>Source</u>	
1990	B Lobby	R. L. Polk Co., Publishers	Image pg. A25
	Building U S Paso Del Norte Bridge	R. L. Polk Co., Publishers	Image pg. A25
	Quarantine	R. L. Polk Co., Publishers	Image pg. A25
	State Alcoholic Beverage Commission	R. L. Polk Co., Publishers	Image pg. A25
	U S Immigration & Naturalization Serv	R. L. Polk Co., Publishers	Image pg. A25
1985	a U S Custom Serv custom patrol st	R. L. Polk Co., Publishers	Image pg. A32
	a U S Dept Of Agrl Plant	R. L. Polk Co., Publishers	Image pg. A32
	a U S Dept Of Customs Serv ofc of investigation	R. L. Polk Co., Publishers	Image pg. A32
	Building Bridge Of The Americas	R. L. Polk Co., Publishers	Image pg. A32
	Commission port of entry div	R. L. Polk Co., Publishers	Image pg. A32
	Immigration & Naturalization Serv sub ofc	R. L. Polk Co., Publishers	Image pg. A32
	Protection & Quarantine	R. L. Polk Co., Publishers	Image pg. A32
	Texas Alcoholic Beverage	R. L. Polk Co., Publishers	Image pg. A32
	U S Customs Serv Dist Dir	R. L. Polk Co., Publishers	Image pg. A32
1980	Bridge Of The Americas Cordova Crossing genl serv admn	R. L. Polk Co., Publishers	Image pg. A40
	Building	R. L. Polk Co., Publishers	Image pg. A40
	Immigration & Naturalization Serv sub ofc	R. L. Polk Co., Publishers	Image pg. A40

PAISANO DR

3600 PAISANO DR

<u>Year</u>	<u>Uses</u>	<u>Source</u>	
2006	Animal & Pnt Health Inspection Serv	Cole Information	Image pg. A1
	Danzas AEI	Cole Information	Image pg. A1
	Feod & Drug Administration	Cole Information	Image pg. A1
2000	101D Chavarria Luis C	R. L. Polk Co.	Image pg. A8
	Marisa a	R. L. Polk Co.	Image pg. A8
1995	A U S DEPT OF AGRL plant & quarantine	R. L. Polk Co.	Image pg. A19
	B B U S CUSTOMS SERV govt ofc	R. L. Polk Co.	Image pg. A19
	B LOBBY	R. L. Polk Co.	Image pg. A19
	Building	R. L. Polk Co.	Image pg. A19
	COMMISSION port of entry	R. L. Polk Co.	Image pg. A19
	NATURALIZATION SERV govt ofc	R. L. Polk Co.	Image pg. A19

FINDINGS

<u>Year</u>	<u>Uses</u>	<u>Source</u>	
1995	STATE ALCOHOLIC BEVERAGE	R. L. Polk Co.	Image pg. A19
	U S IMMIGRATION	R. L. Polk Co.	Image pg. A19
1990	a U S Dept Of Agril Plant	R. L. Polk Co., Publishers	Image pg. A25
	B Lobby	R. L. Polk Co., Publishers	Image pg. A25
	Building U S Paso Del Norte Bridge	R. L. Polk Co., Publishers	Image pg. A25
	Quarantine	R. L. Polk Co., Publishers	Image pg. A25
	State Alcoholic Beverage Commission	R. L. Polk Co., Publishers	Image pg. A25
	U S Immigration & Naturalization Serv	R. L. Polk Co., Publishers	Image pg. A25
1985	a U S Custom Serv custom patrol st	R. L. Polk Co., Publishers	Image pg. A32
	a U S Dept Of Agril Plant	R. L. Polk Co., Publishers	Image pg. A32
	a U S Dept Of Customs Serv ofc of investigation	R. L. Polk Co., Publishers	Image pg. A32
	Building Bridge Of The Americas	R. L. Polk Co., Publishers	Image pg. A32
	Commission port of entry div	R. L. Polk Co., Publishers	Image pg. A32
	Immigration & Naturalization Serv sub ofc	R. L. Polk Co., Publishers	Image pg. A32
	Protection & Quarantine	R. L. Polk Co., Publishers	Image pg. A32
	Texas Alcoholic Beverage	R. L. Polk Co., Publishers	Image pg. A32
	U S Customs Serv Dist Dir	R. L. Polk Co., Publishers	Image pg. A32
1980	Bridge Of The Americas Cordova Crossing genl serv admn	R. L. Polk Co., Publishers	Image pg. A40
	Building	R. L. Polk Co., Publishers	Image pg. A40
	Immigration & Naturalization Serv sub ofc	R. L. Polk Co., Publishers	Image pg. A40

FINDINGS

ADJOINING PROPERTY DETAIL

The following Adjoining Property addresses were researched for this report. Detailed findings are provided for each address.

CENTRAL AVE

3800 CENTRAL AVE

<u>Year</u>	<u>Uses</u>	<u>Source</u>		
1995	a 1 Melendez Maria L M	R. L. Polk Co.	Image pg. A20	
	Gonzales Rodolfo	R. L. Polk Co.	Image pg. A20	
	Melendez Alma P 2 E	R. L. Polk Co.	Image pg. A20	
	b 2 Rodriguez Jose & Claudia	R. L. Polk Co.	Image pg. A20	
	c 3 Guzman Irene	R. L. Polk Co.	Image pg. A20	
	d 4 Caraveo Salvador & Hilda	R. L. Polk Co.	Image pg. A20	
	Sema Termzas	R. L. Polk Co.	Image pg. A20	
	a 1 Melendez Maria L M	R. L. Polk Co.	Image pg. A20	
	Gonzales Rodolfo	R. L. Polk Co.	Image pg. A20	
	Melendez Alma P 2 E	R. L. Polk Co.	Image pg. A20	
	b 2 Rodriguez Jose & Claudia	R. L. Polk Co.	Image pg. A20	
	c 3 Guzman Irene	R. L. Polk Co.	Image pg. A20	
	d 4 Caraveo Salvador & Hilda	R. L. Polk Co.	Image pg. A20	
	Sema Termzas	R. L. Polk Co.	Image pg. A20	
	1990	a Melendez Maria L	R. L. Polk Co., Publishers	Image pg. A26
		b Puente Victor	R. L. Polk Co., Publishers	Image pg. A26
c Guzman Irene Mrs		R. L. Polk Co., Publishers	Image pg. A26	
d Marin Tomas		R. L. Polk Co., Publishers	Image pg. A26	
a Melendez Maria L		R. L. Polk Co., Publishers	Image pg. A26	
b Puente Victor		R. L. Polk Co., Publishers	Image pg. A26	
c Guzman Irene Mrs		R. L. Polk Co., Publishers	Image pg. A26	
d Marin Tomas		R. L. Polk Co., Publishers	Image pg. A26	
1985	a Ramirez Rene	R. L. Polk Co., Publishers	Image pg. A33	
	b Puente Victor	R. L. Polk Co., Publishers	Image pg. A33	
	c Guzman Irene Mrs	R. L. Polk Co., Publishers	Image pg. A33	
	d Vacant	R. L. Polk Co., Publishers	Image pg. A33	

FINDINGS

<u>Year</u>	<u>Uses</u>	<u>Source</u>		
1985	a Ramirez Rene	R. L. Polk Co., Publishers	Image pg. A33	
	b Puente Victor	R. L. Polk Co., Publishers	Image pg. A33	
	c Guzman Irene Mrs	R. L. Polk Co., Publishers	Image pg. A33	
	d Vacant	R. L. Polk Co., Publishers	Image pg. A33	
1980	Gallegos Cipriano	R. L. Polk Co., Publishers	Image pg. A41	
	Vasquez Elena Mrs	R. L. Polk Co., Publishers	Image pg. A41	
	Guzman Irene Mrs	R. L. Polk Co., Publishers	Image pg. A41	
	Gutierrez Andres	R. L. Polk Co., Publishers	Image pg. A41	
	Gallegos Cipriano	R. L. Polk Co., Publishers	Image pg. A41	
	Vasquez Elena Mrs	R. L. Polk Co., Publishers	Image pg. A41	
	Guzman Irene Mrs	R. L. Polk Co., Publishers	Image pg. A41	
	Gutierrez Andres	R. L. Polk Co., Publishers	Image pg. A41	
1975	aGallegos Cipriano	R. L. Polk Co., Publishers		
	b Lopez Teresa Mrs	R. L. Polk Co., Publishers		
	c Guzman Irene Mrs	R. L. Polk Co., Publishers		
	d Martinez Pablo	R. L. Polk Co., Publishers		
	aGallegos Cipriano	R. L. Polk Co., Publishers		
	b Lopez Teresa Mrs	R. L. Polk Co., Publishers		
	c Guzman Irene Mrs	R. L. Polk Co., Publishers		
	d Martinez Pablo	R. L. Polk Co., Publishers		
1970	Vacant	Hudspeth Directory Co.		
	a Lopez Federico	Hudspeth Directory Co.		
	b Perez Pedro	Hudspeth Directory Co.		
	c Guzman Irene Mrs	Hudspeth Directory Co.		
	d Martinez Pablo	Hudspeth Directory Co.		
	Vacant	Hudspeth Directory Co.		
	a Lopez Federico	Hudspeth Directory Co.		
	b Perez Pedro	Hudspeth Directory Co.		
	c Guzman Irene Mrs	Hudspeth Directory Co.		
	d Martinez Pablo	Hudspeth Directory Co.		
	1965	DOVALI LUIS	Hudspeth Directory Co.	
		CORONA MARTIN	Hudspeth Directory Co.	

FINDINGS

<u>Year</u>	<u>Uses</u>	<u>Source</u>
1965	LOPEZ FELECITAS G MRS	Hudspeth Directory Co.
	DOVALI LUIS	Hudspeth Directory Co.
	CORONA MARTIN	Hudspeth Directory Co.
	LOPEZ FELECITAS G MRS	Hudspeth Directory Co.
1962	Dovali Luis	Hudspeth Directory Co., Publishers
	Corona Martin	Hudspeth Directory Co., Publishers
	Lopez Felecitas G	Hudspeth Directory Co., Publishers
	Dovali Luis	Hudspeth Directory Co., Publishers
	Corona Martin	Hudspeth Directory Co., Publishers
	Lopez Felecitas G	Hudspeth Directory Co., Publishers
1958	Corona Martin	Hudspeth Directory Co., Publishers
	rear Ramirez Luis S	Hudspeth Directory Co., Publishers
	Corona Martin	Hudspeth Directory Co., Publishers
	rear Ramirez Luis S	Hudspeth Directory Co., Publishers
1930	de la Rosa Jesus	Hudspeth Directory Co., Compilers and Publishers
	de la Rosa Jesus	Hudspeth Directory Co., Compilers and Publishers
1925	de la Rosa Jesus	Hudspeth Directory Co., Compilers and Publishers
	de la Rosa Jesus	Hudspeth Directory Co., Compilers and Publishers
1920	de la Rosa Jesus	Hudspeth Directory Co., Compilers and Publishers
	de la Rosa Jesus	Hudspeth Directory Co., Compilers and Publishers

3804 CENTRAL AVE

<u>Year</u>	<u>Uses</u>	<u>Source</u>
1970	Dovali Luis	Hudspeth Directory Co.
	Rear Corona Martin	Hudspeth Directory Co.
	Dovali Luis	Hudspeth Directory Co.
	Rear Corona Martin	Hudspeth Directory Co.
1920	Ramirez Lionides	Hudspeth Directory Co., Compilers and Publishers
	Ramirez Lionides	Hudspeth Directory Co., Compilers and Publishers

FINDINGS

3808 CENTRAL AVE

<u>Year</u>	<u>Uses</u>	<u>Source</u>
1920	Gonzales Calsildo	Hudspeth Directory Co., Compilers and Publishers
	Gonzales Calsildo	Hudspeth Directory Co., Compilers and Publishers

3820 CENTRAL AVE

<u>Year</u>	<u>Uses</u>	<u>Source</u>
1970	Gomez Isabel	Hudspeth Directory Co.
	Rear Reta Serapio	Hudspeth Directory Co.
	Rear Reyes Anselmo	Hudspeth Directory Co.
	Gomez Isabel	Hudspeth Directory Co.
	Rear Reta Serapio	Hudspeth Directory Co.
	Rear Reyes Anselmo	Hudspeth Directory Co.
1965	VACANT	Hudspeth Directory Co.
	RETA SERAPIO	Hudspeth Directory Co.
	REYES ANSELMO	Hudspeth Directory Co.
	VACANT	Hudspeth Directory Co.
	RETA SERAPIO	Hudspeth Directory Co.
	REYES ANSELMO	Hudspeth Directory Co.
1962	Rodriguez Jesus	Hudspeth Directory Co., Publishers
	Vacant	Hudspeth Directory Co., Publishers
	Amezaga Jose	Hudspeth Directory Co., Publishers
	Rueta Gerapio	Hudspeth Directory Co., Publishers
	Rodriguez Jesus	Hudspeth Directory Co., Publishers
	Vacant	Hudspeth Directory Co., Publishers
	Amezaga Jose	Hudspeth Directory Co., Publishers
	Rueta Gerapio	Hudspeth Directory Co., Publishers
1958	Ornelas Jose	Hudspeth Directory Co., Publishers
	rear Vacant	Hudspeth Directory Co., Publishers
	Ornelas Jose	Hudspeth Directory Co., Publishers
	rear Vacant	Hudspeth Directory Co., Publishers
1930	Hernandez Felipa Mrs	Hudspeth Directory Co., Compilers and Publishers

FINDINGS

<u>Year</u>	<u>Uses</u>	<u>Source</u>
1930	Hernandez Felipa Mrs	Hudspeth Directory Co., Compilers and Publishers
1925	Calderon Fernando	Hudspeth Directory Co., Compilers and Publishers
	Calderon Fernando	Hudspeth Directory Co., Compilers and Publishers

3822 CENTRAL AVE

<u>Year</u>	<u>Uses</u>	<u>Source</u>
1970	Gonzalez Gilberto	Hudspeth Directory Co.
	Gonzalez Gilberto	Hudspeth Directory Co.
1965	URBINA OSCAR	Hudspeth Directory Co.
	URBINA OSCAR	Hudspeth Directory Co.
1962	Castaneda Armando	Hudspeth Directory Co., Publishers
	Castaneda Armando	Hudspeth Directory Co., Publishers
1958	Ramirez Carlos	Hudspeth Directory Co., Publishers
	Ramirez Carlos	Hudspeth Directory Co., Publishers
1930	Franco Jose	Hudspeth Directory Co., Compilers and Publishers
	Franco Jose	Hudspeth Directory Co., Compilers and Publishers
1925	Franco Jose	Hudspeth Directory Co., Compilers and Publishers
	Franco Jose	Hudspeth Directory Co., Compilers and Publishers

3828 CENTRAL AVE

<u>Year</u>	<u>Uses</u>	<u>Source</u>
1970	Vacant	Hudspeth Directory Co.
	Rear Castorena Ines C Mrs	Hudspeth Directory Co.
	Vacant	Hudspeth Directory Co.
	Rear Castorena Ines C Mrs	Hudspeth Directory Co.
1965	GUERERRO JOSEFINA MRS	Hudspeth Directory Co.
	CASTORENA INES C MRS	Hudspeth Directory Co.
	AGUILAR IGNACIO J	Hudspeth Directory Co.
	PONCE MARIA M	Hudspeth Directory Co.
	GUERERRO JOSEFINA MRS	Hudspeth Directory Co.
	CASTORENA INES C MRS	Hudspeth Directory Co.

FINDINGS

<u>Year</u>	<u>Uses</u>	<u>Source</u>
1965	AGUILAR IGNACIO J	Hudspeth Directory Co.
	PONCE MARIA M	Hudspeth Directory Co.
1962	Cabral Candelario	Hudspeth Directory Co., Publishers
	Castorena Ines C	Hudspeth Directory Co., Publishers
	Ponce Maria Mrs	Hudspeth Directory Co., Publishers
	Cabral Candelario	Hudspeth Directory Co., Publishers
	Castorena Ines C	Hudspeth Directory Co., Publishers
	Ponce Maria Mrs	Hudspeth Directory Co., Publishers
1958	Ortega Francisco	Hudspeth Directory Co., Publishers
	rear Castorena Ines C	Hudspeth Directory Co., Publishers
	Mrs	Hudspeth Directory Co., Publishers
	rear Ponce Maria Mrs	Hudspeth Directory Co., Publishers
	Ortega Francisco	Hudspeth Directory Co., Publishers
	rear Castorena Ines C	Hudspeth Directory Co., Publishers
	Mrs	Hudspeth Directory Co., Publishers
	rear Ponce Maria Mrs	Hudspeth Directory Co., Publishers
1930	Troncosa J B	Hudspeth Directory Co., Compilers and Publishers
	Troncosa J B	Hudspeth Directory Co., Compilers and Publishers
1925	Troncoso J M	Hudspeth Directory Co., Compilers and Publishers
	Troncoso J M	Hudspeth Directory Co., Compilers and Publishers
1920	Troncoso J M	Hudspeth Directory Co., Compilers and Publishers
	Troncoso J M	Hudspeth Directory Co., Compilers and Publishers

CENTRAL ST

3800 CENTRAL ST

<u>Year</u>	<u>Uses</u>	<u>Source</u>
1952	Gonzalez Francisco	Hudspeth Directory Co. (Inc.) Publishers
	Lopez Francisca M Mrs	Hudspeth Directory Co. (Inc.) Publishers
	Gonzalez Francisco	Hudspeth Directory Co. (Inc.) Publishers
	Lopez Francisca M Mrs	Hudspeth Directory Co. (Inc.) Publishers

FINDINGS

<u>Year</u>	<u>Uses</u>	<u>Source</u>
1945	Corona Martin	Hudspeth Directory Co., Publishers
	Corona Martin	Hudspeth Directory Co., Publishers
1940	de la Rosa Josefa	Hudspeth Directory Co., Compilers and Publishers
	de la Rosa Josefa	Hudspeth Directory Co., Compilers and Publishers
1935	de la Rosa Jesus	Hudspeth Directory Co., Compilers and Publishers
	de la Rosa Jesus	Hudspeth Directory Co., Compilers and Publishers

3820 CENTRAL ST

<u>Year</u>	<u>Uses</u>	<u>Source</u>
1952	Ornelas Jose S Q	Hudspeth Directory Co. (Inc.) Publishers
	Ornelas Jose S Q	Hudspeth Directory Co. (Inc.) Publishers
1945	Ornelas Jose	Hudspeth Directory Co., Publishers
	Ornelas Jose	Hudspeth Directory Co., Publishers
1940	Ornelas Jose	Hudspeth Directory Co., Compilers and Publishers
	Ornelas Jose	Hudspeth Directory Co., Compilers and Publishers
1935	Vacant	Hudspeth Directory Co., Compilers and Publishers
	Vacant	Hudspeth Directory Co., Compilers and Publishers

3822 CENTRAL ST

<u>Year</u>	<u>Uses</u>	<u>Source</u>
1952	Perez Alberto	Hudspeth Directory Co. (Inc.) Publishers
	Perez Alberto	Hudspeth Directory Co. (Inc.) Publishers
1945	Perez Alberto	Hudspeth Directory Co., Publishers
	Perez Alberto	Hudspeth Directory Co., Publishers
1940	Perez Alberto	Hudspeth Directory Co., Compilers and Publishers
	Perez Alberto	Hudspeth Directory Co., Compilers and Publishers
1935	Molina Leonila	Hudspeth Directory Co., Compilers and Publishers
	Molina Leonila	Hudspeth Directory Co., Compilers and Publishers

FINDINGS

3828 CENTRAL ST

<u>Year</u>	<u>Uses</u>	<u>Source</u>
1952	Soto Dolores	Hudspeth Directory Co. (Inc.) Publishers
	Castorena Inez	Hudspeth Directory Co. (Inc.) Publishers
	Soto Dolores	Hudspeth Directory Co. (Inc.) Publishers
	Castorena Inez	Hudspeth Directory Co. (Inc.) Publishers
1945	Castorena Inez Mrs	Hudspeth Directory Co., Publishers
	Castorena Inez Mrs	Hudspeth Directory Co., Publishers
1940	Castorena Inez Mrs	Hudspeth Directory Co., Compilers and Publishers
	Castorena Inez Mrs	Hudspeth Directory Co., Compilers and Publishers
1935	Troncoso J B	Hudspeth Directory Co., Compilers and Publishers
	Troncoso J B	Hudspeth Directory Co., Compilers and Publishers

CUSTOMS DR

610 CUSTOMS DR

<u>Year</u>	<u>Uses</u>	<u>Source</u>	
1995	A B A C 0 CUSTOM HOUSE BROKERS INC	R. L. Polk Co.	Image pg. A21
	A B A C 0 CUSTOM HOUSE BROKERS INC	R. L. Polk Co.	Image pg. A21
1992	ABACO CUSTMHS BRKR	Cole Information	
	ABACO CUSTMHS BRKR	Cole Information	
1990	A B A C 0 Customhouse Brokers Inc	R. L. Polk Co., Publishers	Image pg. A27
	A B A C 0 Customhouse Brokers Inc	R. L. Polk Co., Publishers	Image pg. A27
1985	A B A C 0 Customhouse Brokers	R. L. Polk Co., Publishers	Image pg. A34
	A B A C 0 Customhouse Brokers	R. L. Polk Co., Publishers	Image pg. A34
1980	P B & S Of El Paso auto finishes	R. L. Polk Co., Publishers	Image pg. A42
	P B & S Of El Paso auto finishes	R. L. Polk Co., Publishers	Image pg. A42

660 CUSTOMS DR

<u>Year</u>	<u>Uses</u>	<u>Source</u>	
1995	LOCKWOOD H R & CO INC brokers custom hse	R. L. Polk Co.	Image pg. A21
	LOCKWOOD H R & CO INC brokers custom hse	R. L. Polk Co.	Image pg. A21

FINDINGS

<u>Year</u>	<u>Uses</u>	<u>Source</u>
1995	H R LOCKWOOD & CO	Cole Information
	H R LOCKWOOD & CO	Cole Information

666 CUSTOMS DR

<u>Year</u>	<u>Uses</u>	<u>Source</u>	
1995	SUPERIOR MOLDING & LUMBER CORP	Cole Information	
	LOCKWOOD, HAROLD R	Cole Information	
	SUPERIOR MOLDING & LUMBER CORP	Cole Information	
	LOCKWOOD, HAROLD R	Cole Information	
1992	HAROLD R LOCKWOOD	Cole Information	
	SUPERIOR MOLDING	Cole Information	
	H R LOCKWOOD&CO	Cole Information	
	LOCKWOOD, HAROLD R	Cole Information	
	HAROLD R LOCKWOOD	Cole Information	
	SUPERIOR MOLDING	Cole Information	
	H R LOCKWOOD&CO	Cole Information	
	LOCKWOOD, HAROLD R	Cole Information	
1990	Lockw ood H R & Co Inc brokerscustom hse	R. L. Polk Co., Publishers	Image pg. A27
	Lockw ood H R & Co Inc brokerscustom hse	R. L. Polk Co., Publishers	Image pg. A27
1985	Lockw ood H R & Co Inc	R. L. Polk Co., Publishers	Image pg. A34
	Lockw ood H R & Co Inc	R. L. Polk Co., Publishers	Image pg. A34
1980	Lockw ood Harold R Licensed U S Custom Hse Broker	R. L. Polk Co., Publishers	Image pg. A42
	Lockw ood Harold R Licensed U S Custom Hse Broker	R. L. Polk Co., Publishers	Image pg. A42

E PAISANO DR

3809 E PAISANO DR

<u>Year</u>	<u>Uses</u>	<u>Source</u>
2017	ABDULNASSIR ALMAGHRABI	Cole Information
	ABDULNASSIR ALMAGHRABI	Cole Information
2014	SALEM FATEMA	Cole Information
	SALEM FATEMA	Cole Information
2010	SALEM FATEMA	Cole Information

FINDINGS

<u>Year</u>	<u>Uses</u>	<u>Source</u>
2010	SALEM FATEMA	Cole Information
2005	FATEMA BAARMAH	Cole Information
	FATEMA BAARMAH	Cole Information

E SAN ANTONIO AVE

3706 E SAN ANTONIO AVE

<u>Year</u>	<u>Uses</u>	<u>Source</u>
2020	Gorgonio Hernandez	EDR Digital Archive
	Gorgonio Hernandez	EDR Digital Archive
2017	GORGONIO HERNANDEZ	Cole Information
	GORGONIO HERNANDEZ	Cole Information
2014	GORGONIO HERNANDEZ	Cole Information
	GORGONIO HERNANDEZ	Cole Information
2010	GORGONIO HERNANDEZ	Cole Information
	GORGONIO HERNANDEZ	Cole Information
2005	GORGONIO HERNANDEZ	Cole Information
	GORGONIO HERNANDEZ	Cole Information
2000	G HERNANDEZ	Cole Information
	G HERNANDEZ	Cole Information
1995	HERNANDEZ, G	Cole Information
	HERNANDEZ, G	Cole Information
1992	HERNANDEZ, G	Cole Information
	HERNANDEZ, G	Cole Information

3718 E SAN ANTONIO AVE

<u>Year</u>	<u>Uses</u>	<u>Source</u>
2005	OCCUPANT UNKNOWN	Cole Information
	OCCUPANT UNKNOWN	Cole Information
2000	OCCUPANT UNKNOWN	Cole Information
	OCCUPANT UNKNOWN	Cole Information
1995	UTAJARA, ELVIRA T	Cole Information
	UTAJARA, ELVIRA T	Cole Information
1992	TORRES, ELVIRA	Cole Information

FINDINGS

<u>Year</u>	<u>Uses</u>	<u>Source</u>
1992	TORRES, ELVIRA	Cole Information

3720 E SAN ANTONIO AVE

<u>Year</u>	<u>Uses</u>	<u>Source</u>
2020	Ramon Trejo	EDR Digital Archive
	Irma Ramirez	EDR Digital Archive
	Ramon Trejo	EDR Digital Archive
	Irma Ramirez	EDR Digital Archive
2017	MANUEL RAMIREZ	Cole Information
	MANUEL RAMIREZ	Cole Information
2014	MANUEL RAMIREZ	Cole Information
	MANUEL RAMIREZ	Cole Information
2010	MARGARITA RAMIREZ	Cole Information
	MARGARITA RAMIREZ	Cole Information
2005	ARMANDO RAMIREZ	Cole Information
	ARMANDO RAMIREZ	Cole Information
2000	M RAMIREZ	Cole Information
	M RAMIREZ	Cole Information
1995	RAMIREZ, M L	Cole Information
	RAMIREZ, M L	Cole Information
1992	RAMIREZ, M L	Cole Information
	RAMIREZ, M L	Cole Information

3722 E SAN ANTONIO AVE

<u>Year</u>	<u>Uses</u>	<u>Source</u>
2020	Jose Munoz	EDR Digital Archive
	Jose Munoz	EDR Digital Archive
2014	OCCUPANT UNKNOWN	Cole Information
	OCCUPANT UNKNOWN	Cole Information
2010	OCCUPANT UNKNOWN	Cole Information
	OCCUPANT UNKNOWN	Cole Information
2005	VICTORIA MUNOZ	Cole Information
	VICTORIA MUNOZ	Cole Information
2000	MARIA FOWLER	Cole Information

FINDINGS

<u>Year</u>	<u>Uses</u>	<u>Source</u>
2000	MARIA FOWLER	Cole Information
1995	OCCUPANT UNKNOWNN	Cole Information
	OCCUPANT UNKNOWNN	Cole Information

3724 E SAN ANTONIO AVE

<u>Year</u>	<u>Uses</u>	<u>Source</u>
2020	Victoria Munoz	EDR Digital Archive
	Victoria Munoz	EDR Digital Archive
2017	JOSE MUNOZ	Cole Information
	JOSE MUNOZ	Cole Information
2014	JOSE MUNOZ	Cole Information
	JOSE MUNOZ	Cole Information
2010	G MUNOZ	Cole Information
	G MUNOZ	Cole Information
2005	OCCUPANT UNKNOWN	Cole Information
	OCCUPANT UNKNOWN	Cole Information
2000	ANGEL MUNOZ	Cole Information
	ANGEL MUNOZ	Cole Information
1995	MUNOZ, ANGEL	Cole Information
	MUNOZ, ANGEL	Cole Information
1992	MUNOZ, ANGEL	Cole Information
	MUNOZ, ANGEL	Cole Information

3726 E SAN ANTONIO AVE

<u>Year</u>	<u>Uses</u>	<u>Source</u>
2020	Ricardo Leon	EDR Digital Archive
	Rebecca Leon	EDR Digital Archive
	Ricardo Leon	EDR Digital Archive
	Rebecca Leon	EDR Digital Archive
2017	RICARDO LEON	Cole Information
	RICARDO LEON	Cole Information
2014	RICARDO LEON	Cole Information
	RICARDO LEON	Cole Information
2010	RICARDO LEON	Cole Information

FINDINGS

<u>Year</u>	<u>Uses</u>	<u>Source</u>
2010	RICARDO LEON	Cole Information
2005	RICARDO LEON	Cole Information
	RICARDO LEON	Cole Information
2000	REYES CARBAJAL	Cole Information
	MARIA BRECEDA	Cole Information
	REYES CARBAJAL	Cole Information
	MARIA BRECEDA	Cole Information
1995	CARBAJAL, RODOLFO	Cole Information
	CARBAJAL, RODOLFO	Cole Information
1992	MARIN, ADELINA	Cole Information
	CARBAJAL, RODOLFO	Cole Information
	MARIN, ADELINA	Cole Information
	CARBAJAL, RODOLFO	Cole Information

3800 E SAN ANTONIO AVE

<u>Year</u>	<u>Uses</u>	<u>Source</u>
2020	Ricardo Leon	EDR Digital Archive
	Patricia Leon	EDR Digital Archive
	Victoria Ulloa	EDR Digital Archive
	Victoria Leon	EDR Digital Archive
	Rebecca Leon	EDR Digital Archive
	Ricardo Leon	EDR Digital Archive
	Patricia Leon	EDR Digital Archive
	Victoria Ulloa	EDR Digital Archive
	Victoria Leon	EDR Digital Archive
	Rebecca Leon	EDR Digital Archive
	2017	REBECCA LEON
REBECCA LEON		Cole Information
2014	REBECCA LEON	Cole Information
	REBECCA LEON	Cole Information
2010	VICTORIO LEON	Cole Information
	VICTORIO LEON	Cole Information
2005	OCCUPANT UNKNOWN	Cole Information

FINDINGS

<u>Year</u>	<u>Uses</u>	<u>Source</u>
2005	OCCUPANT UNKNOWN	Cole Information
2000	JOSE LEON	Cole Information
	JOSE LEON	Cole Information
1995	LEON, JOSE A	Cole Information
	LEON, JOSE A	Cole Information
1992	LEON, JOSE A	Cole Information
	LEON, JOSE A	Cole Information

3802 E SAN ANTONIO AVE

<u>Year</u>	<u>Uses</u>	<u>Source</u>
2014	JOSEFINA WITTER	Cole Information
	JOSEFINA WITTER	Cole Information
2010	JOSEFINA WITTER	Cole Information
	JOSEFINA WITTER	Cole Information
2005	JOSEFINA WITTER	Cole Information
	JOSEFINA WITTER	Cole Information
2000	J WITTER	Cole Information
	J WITTER	Cole Information

3804 E SAN ANTONIO AVE

<u>Year</u>	<u>Uses</u>	<u>Source</u>
2005	OCCUPANT UNKNOWN	Cole Information
	OCCUPANT UNKNOWN	Cole Information
1995	DTR, ROSE Q	Cole Information
	DTR, ROSE Q	Cole Information
1992	WITTER, J	Cole Information
	WITTER, J	Cole Information

3816 E SAN ANTONIO AVE

<u>Year</u>	<u>Uses</u>	<u>Source</u>
2020	Jaline Valero	EDR Digital Archive
	Jaline Valero	EDR Digital Archive
2017	LORENA PINON	Cole Information
	LORENA PINON	Cole Information

FINDINGS

<u>Year</u>	<u>Uses</u>	<u>Source</u>
2014	LORENA PINON	Cole Information
	LORENA PINON	Cole Information
2010	LORENA PINON	Cole Information
	LORENA PINON	Cole Information
2005	OCCUPANT UNKNOWN	Cole Information
	OCCUPANT UNKNOWN	Cole Information
2000	OCCUPANT UNKNOWN	Cole Information
	OCCUPANT UNKNOWN	Cole Information
1995	AVILA, RAUL	Cole Information
	JAMES, FATHER	Cole Information
	AVILA, RAUL	Cole Information
	JAMES, FATHER	Cole Information
1992	JAMES, FATHER	Cole Information
	JAMES, FATHER	Cole Information

3820 E SAN ANTONIO AVE

<u>Year</u>	<u>Uses</u>	<u>Source</u>
2017	MARCO FAVELA	Cole Information
	MARCO FAVELA	Cole Information
2014	MARCO FAVELA	Cole Information
	MARCO FAVELA	Cole Information
2010	MARTIN AGUILAR	Cole Information
	MARTIN AGUILAR	Cole Information
2005	CESAR HERNANDEZ	Cole Information
	CESAR HERNANDEZ	Cole Information
2000	JOSE AGUILAR	Cole Information
	JOSE AGUILAR	Cole Information
1995	AGUILAR, JOSE I	Cole Information
	AGUILAR, JOSE I	Cole Information

3822 E SAN ANTONIO AVE

<u>Year</u>	<u>Uses</u>	<u>Source</u>
2020	Mario Godinez	EDR Digital Archive
	Modesta Acosta	EDR Digital Archive

FINDINGS

<u>Year</u>	<u>Uses</u>	<u>Source</u>
2020	Mario Godínez	EDR Digital Archive
	Modesta Acosta	EDR Digital Archive
2017	MODESTA ACOSTA	Cole Information
	MODESTA ACOSTA	Cole Information
2014	MODESTA ACOSTA	Cole Information
	MODESTA ACOSTA	Cole Information
2010	MODESTA ACOSTA	Cole Information
	MODESTA ACOSTA	Cole Information
2005	JUANA CHAVARRIA	Cole Information
	JUANA CHAVARRIA	Cole Information
2000	JUANA VASQUEZ	Cole Information
	JUANA ASTORGA	Cole Information
	MARIA FERNANDEZ	Cole Information
	JUANA VASQUEZ	Cole Information
	JUANA ASTORGA	Cole Information
	MARIA FERNANDEZ	Cole Information
	MARIA FERNANDEZ	Cole Information
1995	VASQUEZ, JUANA	Cole Information
	FERNANDEZ, MARIA	Cole Information
	ASTORGA, JUANA	Cole Information
	VASQUEZ, JUANA	Cole Information
	FERNANDEZ, MARIA	Cole Information
	ASTORGA, JUANA	Cole Information
1992	FERNANDEZ, MARIA	Cole Information
	ASTORGA, JUANA	Cole Information
	FERNANDEZ, MARIA	Cole Information
	ASTORGA, JUANA	Cole Information

3824 E SAN ANTONIO AVE

<u>Year</u>	<u>Uses</u>	<u>Source</u>
2020	Ofelia Provencio	EDR Digital Archive
	Rosario Provencio	EDR Digital Archive
	Alma Viera	EDR Digital Archive
	Enrique Provencio	EDR Digital Archive

FINDINGS

<u>Year</u>	<u>Uses</u>	<u>Source</u>
2020	Ofelia Provencio	EDR Digital Archive
	Rosario Provencio	EDR Digital Archive
	Alma Viera	EDR Digital Archive
	Enrique Provencio	EDR Digital Archive
2017	ROSARIO PROVENCIO	Cole Information
	ROSARIO PROVENCIO	Cole Information
2014	OFELIA PROVENCIO	Cole Information
	OFELIA PROVENCIO	Cole Information
2010	ENRIQUE PROVENCIO	Cole Information
	ENRIQUE PROVENCIO	Cole Information
2005	ENRIQUE PROVENCIO	Cole Information
	ENRIQUE PROVENCIO	Cole Information
2000	ENRIQUE PROVENCIO	Cole Information
	ENRIQUE PROVENCIO	Cole Information
1995	PROVENCIO, ENRIQUE	Cole Information
	PROVENCIO, ENRIQUE	Cole Information
1992	PROVENCIO, ENRIQUE	Cole Information
	PROVENCIO, ENRIQUE	Cole Information

3826 E SAN ANTONIO AVE

<u>Year</u>	<u>Uses</u>	<u>Source</u>
2020	Juana Merjil	EDR Digital Archive
	Juana Merjil	EDR Digital Archive
2010	JUANA MERJIL	Cole Information
	JUANA MERJIL	Cole Information
2005	FRANCISCO DELAROSA	Cole Information
	FRANCISCO DELAROSA	Cole Information
2000	LIONEL TORRES	Cole Information
	LIONEL TORRES	Cole Information
1995	TORRES, LIONEL	Cole Information
	INGO, MARIA I	Cole Information
	TORRES, LIONEL	Cole Information
	INGO, MARIA I	Cole Information

FINDINGS

<u>Year</u>	<u>Uses</u>	<u>Source</u>
1992	SANCHEZ, MARTHA	Cole Information
	SANCHEZ, MARTHA	Cole Information

3828 E SAN ANTONIO AVE

<u>Year</u>	<u>Uses</u>	<u>Source</u>
2020	Brenda Lara	EDR Digital Archive
	Cristy Lara	EDR Digital Archive
	Blasa Lra	EDR Digital Archive
	Brenda Lara	EDR Digital Archive
	Cristy Lara	EDR Digital Archive
	Blasa Lra	EDR Digital Archive
2017	BLASA CATANO	Cole Information
	BLASA CATANO	Cole Information
2014	CRISTY LARA	Cole Information
	CRISTY LARA	Cole Information
2010	MARIA LARA	Cole Information
	MARIA LARA	Cole Information
2005	BLASA CATANO	Cole Information
	BLASA CATANO	Cole Information

FINDLEY AVE

532 FINDLEY AVE

<u>Year</u>	<u>Uses</u>	<u>Source</u>
2000	15	R. L. Polk Co. Image pg. A10
	1 2 Not Verified 2 Apts	R. L. Polk Co. Image pg. A10
	1 2 Not Verified 2 Apts	R. L. Polk Co. Image pg. A10
	Calvillo Fernando A & Maria	R. L. Polk Co. Image pg. A10
	15	R. L. Polk Co. Image pg. A10
	1 2 Not Verified 2 Apts	R. L. Polk Co. Image pg. A10
	1 2 Not Verified 2 Apts	R. L. Polk Co. Image pg. A10
	Calvillo Fernando A & Maria	R. L. Polk Co. Image pg. A10

FINDINGS

2424 FINDLEY AVE

<u>Year</u>	<u>Uses</u>	<u>Source</u>	
1995	Apartments	R. L. Polk Co.	Image pg. A22
	Apartments	R. L. Polk Co.	Image pg. A22

3611 FINDLEY AVE

<u>Year</u>	<u>Uses</u>	<u>Source</u>
1970	Vacant 4 Hses	Hudspeth Directory Co.
	Vacant 4 Hses	Hudspeth Directory Co.

3701 FINDLEY AVE

<u>Year</u>	<u>Uses</u>	<u>Source</u>	
2020	Dina Duran	EDR Digital Archive	
	Leonardo Duran	EDR Digital Archive	
	Pedro Duran	EDR Digital Archive	
	Maria Duran	EDR Digital Archive	
	Dina Duran	EDR Digital Archive	
	Leonardo Duran	EDR Digital Archive	
	Pedro Duran	EDR Digital Archive	
	Maria Duran	EDR Digital Archive	
2017	PEDRO DURAN	Cole Information	
	PEDRO DURAN	Cole Information	
2014	PEDRO DURAN	Cole Information	
	PEDRO DURAN	Cole Information	
2010	LEONARDO DORAN	Cole Information	
	LEONARDO DORAN	Cole Information	
2006	Leonardo Doran 89 NP	Cole Information	Image pg. A2
	Mada Guadalupe Doran 89 NP	Cole Information	Image pg. A2
	Leonardo Doran 89 NP	Cole Information	Image pg. A2
	Mada Guadalupe Doran 89 NP	Cole Information	Image pg. A2
2005	LEONARDO DORAN	Cole Information	
	LEONARDO DORAN	Cole Information	
2000	Hernandez Maria G 31+ A	R. L. Polk Co.	Image pg. A9
	Hernandez Hortencia C	R. L. Polk Co.	Image pg. A9
	Hernandez Maria G 31+ A	R. L. Polk Co.	Image pg. A9

FINDINGS

<u>Year</u>	<u>Uses</u>	<u>Source</u>	
2000	Hernandez Hortencia C	R. L. Polk Co.	Image pg. A9
1995	Hamandez Maria 1 A	R. L. Polk Co.	Image pg. A22
	Hernandez Hortencia	R. L. Polk Co.	Image pg. A22
	Hamandez Maria 1 A	R. L. Polk Co.	Image pg. A22
	Hernandez Hortencia	R. L. Polk Co.	Image pg. A22
1990	Hernandez Maria	R. L. Polk Co., Publishers	Image pg. A28
	Hernandez Maria	R. L. Polk Co., Publishers	Image pg. A28
1985	Duran Leonardo	R. L. Polk Co., Publishers	Image pg. A35
	Duran Leonardo	R. L. Polk Co., Publishers	Image pg. A35
1980	Duran Leonardo	R. L. Polk Co., Publishers	Image pg. A43
	Duran Leonardo	R. L. Polk Co., Publishers	Image pg. A43
1975	Castorena Inez C Mrs	R. L. Polk Co., Publishers	
	Castorena Inez C Mrs	R. L. Polk Co., Publishers	
1970	Blanco Amparo	Hudspeth Directory Co.	
	Blanco Amparo	Hudspeth Directory Co.	
1965	BLANCO AMPARO	Hudspeth Directory Co.	
	BLANCO AMPARO	Hudspeth Directory Co.	

3703 FINDLEY AVE

<u>Year</u>	<u>Uses</u>	<u>Source</u>	
2020	Jose Gonzalez	EDR Digital Archive	
	Ester Gonzalez	EDR Digital Archive	
	Jose Gonzalez	EDR Digital Archive	
	Ester Gonzalez	EDR Digital Archive	
2017	JOSE GONZALEZ	Cole Information	
	JOSE GONZALEZ	Cole Information	
2014	JOSE GONZALEZ	Cole Information	
	JOSE GONZALEZ	Cole Information	
2010	JOE GONZALEZ	Cole Information	
	JOE GONZALEZ	Cole Information	
2006	Esther Gon	Cole Information	Image pg. A2
	Joe Gon	Cole Information	Image pg. A2
	Esther Gon	Cole Information	Image pg. A2

FINDINGS

<u>Year</u>	<u>Uses</u>	<u>Source</u>	
2006	Joe Gon	Cole Information	Image pg. A2
2005	JOE GONZALEZ	Cole Information	
	JOE GONZALEZ	Cole Information	
2000	Gonzalez Armando & Ester	R. L. Polk Co.	Image pg. A9
	Gonzalez Armando & Ester	R. L. Polk Co.	Image pg. A9
	ESTHER GONZALEZ	Cole Information	
	ESTHER GONZALEZ	Cole Information	
1995	Gonzalez Esther 81+ A	R. L. Polk Co.	Image pg. A22
	Gonzaez Jose m	R. L. Polk Co.	Image pg. A22
	Gonzalez Esther 81+ A	R. L. Polk Co.	Image pg. A22
	Gonzaez Jose m	R. L. Polk Co.	Image pg. A22
	GONZALEZ, ESTHER	Cole Information	
	GONZALEZ, ESTHER	Cole Information	
1992	GONZALEZ, ESTHER	Cole Information	
	GONZALEZ, ESTHER	Cole Information	
1990	Gonzalez Esther	R. L. Polk Co., Publishers	Image pg. A28
	Gonzalez Esther	R. L. Polk Co., Publishers	Image pg. A28
1985	Gonzalez Jose	R. L. Polk Co., Publishers	Image pg. A35
	Gonzalez Jose	R. L. Polk Co., Publishers	Image pg. A35
1980	Gonzalez Jose	R. L. Polk Co., Publishers	Image pg. A43
	Gonzalez Jose	R. L. Polk Co., Publishers	Image pg. A43
1975	Gonzalez Jose	R. L. Polk Co., Publishers	
	Gonzalez Jose	R. L. Polk Co., Publishers	
1970	Gonzalez Jose	Hudspeth Directory Co.	
	Gonzalez Jose	Hudspeth Directory Co.	
1965	GONZALEZ JOSE	Hudspeth Directory Co.	
	GONZALEZ JOSE	Hudspeth Directory Co.	
1962	Gonzalez Jose T	Hudspeth Directory Co., Publishers	
	Gonzalez Jose T	Hudspeth Directory Co., Publishers	
1958	Gonzalez Jose T	Hudspeth Directory Co., Publishers	
	Gonzalez Jose T	Hudspeth Directory Co., Publishers	

FINDINGS

3704 FINDLEY AVE

<u>Year</u>	<u>Uses</u>	<u>Source</u>
1965	MORENO ANDRES	Hudspeth Directory Co.
	MORENO ANDRES	Hudspeth Directory Co.
1962	Sausamedo Concep	Hudspeth Directory Co., Publishers
	Sausamedo Concep	Hudspeth Directory Co., Publishers
1958	Sanchez Armando	Hudspeth Directory Co., Publishers
	Sanchez Armando	Hudspeth Directory Co., Publishers

3705 FINDLEY AVE

<u>Year</u>	<u>Uses</u>	<u>Source</u>	
2020	Fernando Rivera	EDR Digital Archive	
	Fernando Rivera	EDR Digital Archive	
2017	FERNANDO RIVERA	Cole Information	
	FERNANDO RIVERA	Cole Information	
2014	FERNANDO RIVERA	Cole Information	
	FERNANDO RIVERA	Cole Information	
2010	FERNANDO RIVERA	Cole Information	
	FERNANDO RIVERA	Cole Information	
2006	Femando D Rivera 77 NP	Cole Information	Image pg. A2
	Maria TRivera 770 NP	Cole Information	Image pg. A2
	Femando D Rivera 77 NP	Cole Information	Image pg. A2
	Maria TRivera 770 NP	Cole Information	Image pg. A2
2005	FERNANDO RIVERA	Cole Information	
	FERNANDO RIVERA	Cole Information	
2000	Rivera Fernando D & Maria	R. L. Polk Co.	Image pg. A9
	Rivera Fernando D & Maria	R. L. Polk Co.	Image pg. A9
	OCCUPANT UNKNOWN	Cole Information	
	OCCUPANT UNKNOWN	Cole Information	
1995	Rivera Francisca D+ A	R. L. Polk Co.	Image pg. A22
	Rivera Femando & Maria T	R. L. Polk Co.	Image pg. A22
	Rivera Francisca D+ A	R. L. Polk Co.	Image pg. A22
	Rivera Femando & Maria T	R. L. Polk Co.	Image pg. A22
1990	Rivera Francsca Mrs	R. L. Polk Co., Publishers	Image pg. A28

FINDINGS

<u>Year</u>	<u>Uses</u>	<u>Source</u>	
1990	Rivera Francsca Mrs	R. L. Polk Co., Publishers	Image pg. A28
1985	Rivera Francisca Mrs	R. L. Polk Co., Publishers	Image pg. A35
	Rivera Francisca Mrs	R. L. Polk Co., Publishers	Image pg. A35
1980	Rivera Romulo	R. L. Polk Co., Publishers	Image pg. A43
	Rivera Romulo	R. L. Polk Co., Publishers	Image pg. A43
1970	Rivera Romulo	Hudspeth Directory Co.	
	Rivera Romulo	Hudspeth Directory Co.	
1965	RIVERA ROMULO	Hudspeth Directory Co.	
	RIVERA ROMULO	Hudspeth Directory Co.	
1962	Rivera Romulo	Hudspeth Directory Co., Publishers	
	Rivera Romulo	Hudspeth Directory Co., Publishers	
1958	Rivera Romulo	Hudspeth Directory Co., Publishers	
	Rivera Romulo	Hudspeth Directory Co., Publishers	

3706 FINDLEY AVE

<u>Year</u>	<u>Uses</u>	<u>Source</u>	
1975	Rivera Romulo	R. L. Polk Co., Publishers	
	Rivera Romulo	R. L. Polk Co., Publishers	
1965	VALENZUELA JESUS	Hudspeth Directory Co.	
	VALENZUELA JESUS	Hudspeth Directory Co.	

3707 FINDLEY AVE

<u>Year</u>	<u>Uses</u>	<u>Source</u>	
2020	Jesus Ysordia	EDR Digital Archive	
	Jesus Ysordia	EDR Digital Archive	
2017	JESUS YSORDIA	Cole Information	
	JESUS YSORDIA	Cole Information	
2014	JESUS YSORDIA	Cole Information	
	JESUS YSORDIA	Cole Information	
2010	AURORA RIVERA	Cole Information	
	AURORA RIVERA	Cole Information	
2006	Virdiana Ramirez 03 NP	Cole Information	Image pg. A2
	Virdiana Ramirez 03 NP	Cole Information	Image pg. A2
2005	VIRIDIANA RAMIREZ	Cole Information	

FINDINGS

<u>Year</u>	<u>Uses</u>	<u>Source</u>	
2005	VIRIDIANA RAMIREZ	Cole Information	
2000	Medina Antonia	R. L. Polk Co.	Image pg. A9
	Medina Rocio R	R. L. Polk Co.	Image pg. A9
	Medina Antonia	R. L. Polk Co.	Image pg. A9
	Medina Rocio R	R. L. Polk Co.	Image pg. A9
	JESUS MORALES	Cole Information	
	JESUS MORALES	Cole Information	
1995	Vacant	R. L. Polk Co.	Image pg. A22
	Vacant	R. L. Polk Co.	Image pg. A22
	OCCUPANT UNKNOWNN	Cole Information	
	OCCUPANT UNKNOWNN	Cole Information	
1990	Sandoval Graciela	R. L. Polk Co., Publishers	Image pg. A28
	Sandoval Graciela	R. L. Polk Co., Publishers	Image pg. A28
1985	No Return	R. L. Polk Co., Publishers	Image pg. A35
	No Return	R. L. Polk Co., Publishers	Image pg. A35
1980	Martell Josefina Mrs	R. L. Polk Co., Publishers	Image pg. A43
	Martell Josefina Mrs	R. L. Polk Co., Publishers	Image pg. A43
1970	Martell Natalia R Mrs	Hudspeth Directory Co.	
	Martell Natalia R Mrs	Hudspeth Directory Co.	
1965	MARTELL NATALIA R MRS	Hudspeth Directory Co.	
	MARTELL NATALIA R MRS	Hudspeth Directory Co.	
1962	Martell Natalia R	Hudspeth Directory Co., Publishers	
	Martell Natalia R	Hudspeth Directory Co., Publishers	
1958	Martill Natalia R Mrs	Hudspeth Directory Co., Publishers	
	Martill Natalia R Mrs	Hudspeth Directory Co., Publishers	

3708 FINDLEY AVE

<u>Year</u>	<u>Uses</u>	<u>Source</u>
1965	VELO ADRIANA M MRS	Hudspeth Directory Co.
	VELO ADRIANA M MRS	Hudspeth Directory Co.
1962	Velo Gilberto	Hudspeth Directory Co., Publishers
	Velo Gilberto	Hudspeth Directory Co., Publishers
1958	3708 10 Velo Gilberto	Hudspeth Directory Co., Publishers

FINDINGS

<u>Year</u>	<u>Uses</u>	<u>Source</u>
1958	3708 10 Velo Gilberto	Hudspeth Directory Co., Publishers

3709 FINDLEY AVE

<u>Year</u>	<u>Uses</u>	<u>Source</u>	
2020	Javier Salas	EDR Digital Archive	
	Javier Salas	EDR Digital Archive	
2017	ROSA MARTINEZ	Cole Information	
	ROSA MARTINEZ	Cole Information	
2014	ROSA MARTINEZ	Cole Information	
	ROSA MARTINEZ	Cole Information	
2010	VICENTE MARTNEZ	Cole Information	
	VICENTE MARTNEZ	Cole Information	
2006	Rosa Martinez	Cole Information	Image pg. A2
	Vicente T Martnez	Cole Information	Image pg. A2
	Rosa Martinez	Cole Information	Image pg. A2
	Vicente T Martnez	Cole Information	Image pg. A2
2005	VICENTE MARTNEZ	Cole Information	
	VICENTE MARTNEZ	Cole Information	
2000	Castro Guadalupe	R. L. Polk Co.	Image pg. A9
	Castro Guadalupe	R. L. Polk Co.	Image pg. A9
	JUAN DOMINGUEZ	Cole Information	
	JUAN DOMINGUEZ	Cole Information	
1995	Caudillo tnocencio & Carmen	R. L. Polk Co.	Image pg. A22
	Caudillo Annette	R. L. Polk Co.	Image pg. A22
	Caudillo tnocencio & Carmen	R. L. Polk Co.	Image pg. A22
	Caudillo Annette	R. L. Polk Co.	Image pg. A22
	MAYORGA, MARIA E	Cole Information	
	MAYORGA, MARIA E	Cole Information	
1990	Vacant	R. L. Polk Co., Publishers	Image pg. A28
	Vacant	R. L. Polk Co., Publishers	Image pg. A28
1985	Vacant	R. L. Polk Co., Publishers	Image pg. A35
	Vacant	R. L. Polk Co., Publishers	Image pg. A35
1980	Martell Minerva	R. L. Polk Co., Publishers	Image pg. A43

FINDINGS

<u>Year</u>	<u>Uses</u>	<u>Source</u>	
1980	Martell Minerva	R. L. Polk Co., Publishers	Image pg. A43

3710 FINDLEY AVE

<u>Year</u>	<u>Uses</u>	<u>Source</u>	
1958	3708 10 Velo Gilberto	Hudspeth Directory Co., Publishers	
	3708 10 Velo Gilberto	Hudspeth Directory Co., Publishers	

3711 FINDLEY AVE

<u>Year</u>	<u>Uses</u>	<u>Source</u>	
2014	RODOLFO MOYA	Cole Information	
	RODOLFO MOYA	Cole Information	

3715 FINDLEY AVE

<u>Year</u>	<u>Uses</u>	<u>Source</u>	
2020	Maria Zapata	EDR Digital Archive	
	Norma Moya	EDR Digital Archive	
	Rodolfo Moya	EDR Digital Archive	
	Maria Zapata	EDR Digital Archive	
	Norma Moya	EDR Digital Archive	
	Rodolfo Moya	EDR Digital Archive	
2017	RODOLFO MOYA	Cole Information	
	RODOLFO MOYA	Cole Information	
2014	MARIA TOVAR	Cole Information	
	OCCUPANT UNKNOWN	Cole Information	
	MARIA TOVAR	Cole Information	
	OCCUPANT UNKNOWN	Cole Information	
2010	MARIA ZAPATA	Cole Information	
	RODOLFO MOYA	Cole Information	
	MARIA ZAPATA	Cole Information	
	RODOLFO MOYA	Cole Information	
2006	Norma VMoya 02 NP	Cole Information	Image pg. A2
	Rodolfo Moya 02 NP	Cole Information	Image pg. A2
	Maria E Zapata	Cole Information	Image pg. A2
	Norma VMoya 02 NP	Cole Information	Image pg. A2

FINDINGS

<u>Year</u>	<u>Uses</u>	<u>Source</u>	
2006	Rodolfo Moya 02 NP	Cole Information	Image pg. A2
	Maria E Zapata	Cole Information	Image pg. A2
2005	MARIA ZAPATA	Cole Information	
	RODOLFO MOYA	Cole Information	
	MARIA ZAPATA	Cole Information	
	RODOLFO MOYA	Cole Information	
2000	Nieto Ramon & Maria E 1+ A	R. L. Polk Co.	Image pg. A9
	Zapata Maria E E 3 A	R. L. Polk Co.	Image pg. A9
	Zapata Maria C	R. L. Polk Co.	Image pg. A9
	Tovar Gilberto	R. L. Polk Co.	Image pg. A9
	Nieto Ramon & Maria E 1+ A	R. L. Polk Co.	Image pg. A9
	Zapata Maria E E 3 A	R. L. Polk Co.	Image pg. A9
	Zapata Maria C	R. L. Polk Co.	Image pg. A9
	Tovar Gilberto	R. L. Polk Co.	Image pg. A9
	ANDRES NIETO	Cole Information	
	ANDRES NIETO	Cole Information	
1995	Vacant	R. L. Polk Co.	Image pg. A22
	Zapata Maria Del 81 A	R. L. Polk Co.	Image pg. A22
	Tobar Gilberto	R. L. Polk Co.	Image pg. A22
	Zasata Maria Eva C	R. L. Polk Co.	Image pg. A22
	Vacant	R. L. Polk Co.	Image pg. A22
	Zapata Maria Del 81 A	R. L. Polk Co.	Image pg. A22
	Tobar Gilberto	R. L. Polk Co.	Image pg. A22
	Zasata Maria Eva C	R. L. Polk Co.	Image pg. A22
	ZAPATA, MARIA	Cole Information	
	ZAPATA, MARIA	Cole Information	
1990	Nieto Andres O	R. L. Polk Co., Publishers	Image pg. A28
	A Aguirre Adela Mrs	R. L. Polk Co., Publishers	Image pg. A28
	Nieto Andres O	R. L. Polk Co., Publishers	Image pg. A28
	A Aguirre Adela Mrs	R. L. Polk Co., Publishers	Image pg. A28
1985	Nieto Estela	R. L. Polk Co., Publishers	Image pg. A35
	/ Aguirre Adela Mrs	R. L. Polk Co., Publishers	Image pg. A35

FINDINGS

<u>Year</u>	<u>Uses</u>	<u>Source</u>	
1985	Nieto Estela	R. L. Polk Co., Publishers	Image pg. A35
	/ Aguirre Adela Mrs	R. L. Polk Co., Publishers	Image pg. A35
1980	Nieto Andres	R. L. Polk Co., Publishers	Image pg. A43
	Aguirre Adela Mrs	R. L. Polk Co., Publishers	Image pg. A43
	Nieto Andres	R. L. Polk Co., Publishers	Image pg. A43
	Aguirre Adela Mrs	R. L. Polk Co., Publishers	Image pg. A43
1975	Nieto Andres	R. L. Polk Co., Publishers	
	Aguirre Adela Mrs	R. L. Polk Co., Publishers	
	Nieto Andres	R. L. Polk Co., Publishers	
	Aguirre Adela Mrs	R. L. Polk Co., Publishers	
1970	Nieto Andres	Hudspeth Directory Co.	
	Nieto Andres	Hudspeth Directory Co.	
1965	NIETO MANUEL	Hudspeth Directory Co.	
	NIETO MANUEL	Hudspeth Directory Co.	
1962	Nieto Ramon	Hudspeth Directory Co., Publishers	
	Nieto Ramon	Hudspeth Directory Co., Publishers	
1958	Nieto Andres jr	Hudspeth Directory Co., Publishers	
	Nieto Andres jr	Hudspeth Directory Co., Publishers	

3717 FINDLEY AVE

<u>Year</u>	<u>Uses</u>	<u>Source</u>	
2010	ROBERTO GONZALES	Cole Information	
	ROBERTO GONZALES	Cole Information	
2000	ROBERTO GONZALES	Cole Information	
	ROBERTO GONZALES	Cole Information	
1995	Vacant	R. L. Polk Co.	Image pg. A22
	Vacant	R. L. Polk Co.	Image pg. A22
	OCCUPANT UNKNOWNN	Cole Information	
	OCCUPANT UNKNOWNN	Cole Information	
1990	Vacant	R. L. Polk Co., Publishers	Image pg. A28
	Vacant	R. L. Polk Co., Publishers	Image pg. A28
1985	Gonzales Roberto	R. L. Polk Co., Publishers	Image pg. A35
	Gonzales Roberto	R. L. Polk Co., Publishers	Image pg. A35

FINDINGS

<u>Year</u>	<u>Uses</u>	<u>Source</u>	
1980	Gonzales Roberto	R. L. Polk Co., Publishers	Image pg. A44
	Gonzales Roberto	R. L. Polk Co., Publishers	Image pg. A44
1975	Vacant	R. L. Polk Co., Publishers	
	Vacant	R. L. Polk Co., Publishers	
1970	Guerrero Luz	Hudspeth Directory Co.	
	Guerrero Luz	Hudspeth Directory Co.	
1965	GUERRERO MARGARITA MRS	Hudspeth Directory Co.	
	GUERRERO MARGARITA MRS	Hudspeth Directory Co.	
1962	Guerrero Juan	Hudspeth Directory Co., Publishers	
	Guerrero Juan	Hudspeth Directory Co., Publishers	
1958	Guerrero Luz	Hudspeth Directory Co., Publishers	
	Guerrero Luz	Hudspeth Directory Co., Publishers	

3719 FINDLEY AVE

<u>Year</u>	<u>Uses</u>	<u>Source</u>	
2020	Manuel Estrada	EDR Digital Archive	
	Jesus Estrada	EDR Digital Archive	
	Manuel Estrada	EDR Digital Archive	
	Jesus Estrada	EDR Digital Archive	
2017	MANUEL ESTRADA	Cole Information	
	MANUEL ESTRADA	Cole Information	
2014	JESUS ESTRADA	Cole Information	
	JESUS ESTRADA	Cole Information	
2010	JESUS ESTRADA	Cole Information	
	JESUS ESTRADA	Cole Information	
2006	Jesus Es	Cole Information	Image pg. A2
	Manuel Estradau	Cole Information	Image pg. A2
	Jesus Es	Cole Information	Image pg. A2
	Manuel Estradau	Cole Information	Image pg. A2
2005	JESUS ESTRADA	Cole Information	
	JESUS ESTRADA	Cole Information	
2000	Estrada Manuel E+	R. L. Polk Co.	Image pg. A9
	Estrada Jesus	R. L. Polk Co.	Image pg. A9

FINDINGS

<u>Year</u>	<u>Uses</u>	<u>Source</u>	
2000	Estrada Manuel E+	R. L. Polk Co.	Image pg. A9
	Estrada Jesus	R. L. Polk Co.	Image pg. A9
	JESUS ESTRADA	Cole Information	
	JESUS ESTRADA	Cole Information	
1995	Estrada Sebastiana E+ A	R. L. Polk Co.	Image pg. A22
	Estrada Manuel E	R. L. Polk Co.	Image pg. A22
	Estrada Sebastiana E+ A	R. L. Polk Co.	Image pg. A22
	Estrada Manuel E	R. L. Polk Co.	Image pg. A22
	ESTRADA, JESUS	Cole Information	
	ESTRADA, JESUS	Cole Information	
1992	ESTRADA, JESUS	Cole Information	
	ESTRADA, JESUS	Cole Information	
1990	Estrada Jesus	R. L. Polk Co., Publishers	Image pg. A28
	Estrada Jesus	R. L. Polk Co., Publishers	Image pg. A28
1985	Estrada Jesus	R. L. Polk Co., Publishers	Image pg. A35
	Estrada Jesus	R. L. Polk Co., Publishers	Image pg. A35
1980	Estrada Jesus	R. L. Polk Co., Publishers	Image pg. A44
	Estrada Jesus	R. L. Polk Co., Publishers	Image pg. A44
1975	Estrada Jesus	R. L. Polk Co., Publishers	
	Estrada Jesus	R. L. Polk Co., Publishers	
1970	Tinajero Antonio N	Hudspeth Directory Co.	
	Tinajero Antonio N	Hudspeth Directory Co.	
1965	TINAJERO ANTONIO	Hudspeth Directory Co.	
	TINAJERO ANTONIO	Hudspeth Directory Co.	
1962	Tinajero Antonio N	Hudspeth Directory Co., Publishers	
	Tinajero Antonio N	Hudspeth Directory Co., Publishers	
1958	Tinajero Antonio N	Hudspeth Directory Co., Publishers	
	Tinajero Antonio N	Hudspeth Directory Co., Publishers	

3721 FINDLEY AVE

<u>Year</u>	<u>Uses</u>	<u>Source</u>
2020	Humberto Arellanes	EDR Digital Archive
	Perla Arellanes	EDR Digital Archive

FINDINGS

<u>Year</u>	<u>Uses</u>	<u>Source</u>	
2020	Yvette Aspeitia	EDR Digital Archive	
	Mirella Arellanes	EDR Digital Archive	
	Humberto Arellanes	EDR Digital Archive	
	Perla Arellanes	EDR Digital Archive	
	Yvette Aspeitia	EDR Digital Archive	
	Mirella Arellanes	EDR Digital Archive	
2017	HUMBERTO ARELLANES	Cole Information	
	HUMBERTO ARELLANES	Cole Information	
2014	HUMBERTO ARELLANES	Cole Information	
	HUMBERTO ARELLANES	Cole Information	
2010	HUMBERTO ARELLANES	Cole Information	
	HUMBERTO ARELLANES	Cole Information	
2006	Humberto L Arel	Cole Information	Image pg. A2
	Mirella AArellanes	Cole Information	Image pg. A2
	Humberto L Arel	Cole Information	Image pg. A2
	Mirella AArellanes	Cole Information	Image pg. A2
2005	HUMBERTO ARELLANES	Cole Information	
	HUMBERTO ARELLANES	Cole Information	
2000	Arrellanes Humberto L	R. L. Polk Co.	Image pg. A9
	Mirella E + A	R. L. Polk Co.	Image pg. A9
	Arrellanes Humberto L	R. L. Polk Co.	Image pg. A9
	Mirella E + A	R. L. Polk Co.	Image pg. A9
	HUMBERT ARELLANES	Cole Information	
	HUMBERT ARELLANES	Cole Information	
1995	Arellanes Humberto & Mirella	R. L. Polk Co.	Image pg. A22
	Arellanes Humberto & Mirella	R. L. Polk Co.	Image pg. A22
	ARELLANES, H	Cole Information	
	ARELLANES, H	Cole Information	
1992	ARELLANES, H	Cole Information	
	ARELLANES, H	Cole Information	
1990	Arelanes Humbento	R. L. Polk Co., Publishers	Image pg. A28
	Arelanes Humbento	R. L. Polk Co., Publishers	Image pg. A28

FINDINGS

<u>Year</u>	<u>Uses</u>	<u>Source</u>	
1985	Perez Guadalupe	R. L. Polk Co., Publishers	Image pg. A35
	Perez Guadalupe	R. L. Polk Co., Publishers	Image pg. A35
1980	Cuellar Jose L	R. L. Polk Co., Publishers	Image pg. A44
	Cuellar Jose L	R. L. Polk Co., Publishers	Image pg. A44
1975	Cuellar Jose L	R. L. Polk Co., Publishers	
	Cuellar Jose L	R. L. Polk Co., Publishers	
1970	Valenzuela Juan N	Hudspeth Directory Co.	
	Valenzuela Juan N	Hudspeth Directory Co.	
1965	ESPARZA ISIDORO M	Hudspeth Directory Co.	
	ESPARZA ISIDORO M	Hudspeth Directory Co.	
1962	Esparza Isidoro M	Hudspeth Directory Co., Publishers	
	Esparza Isidoro M	Hudspeth Directory Co., Publishers	
1958	Esparza Isidoro M	Hudspeth Directory Co., Publishers	
	Esparza Isidoro M	Hudspeth Directory Co., Publishers	

3723 FINDLEY AVE

<u>Year</u>	<u>Uses</u>	<u>Source</u>	
1995	Vacant	R. L. Polk Co.	Image pg. A22
	Vacant	R. L. Polk Co.	Image pg. A22

3729 FINDLEY AVE

<u>Year</u>	<u>Uses</u>	<u>Source</u>
1970	Quintanilla Enrique	Hudspeth Directory Co.
	Quintanilla Enrique	Hudspeth Directory Co.
1962	Oporto Benito	Hudspeth Directory Co., Publishers
	Oporto Benito	Hudspeth Directory Co., Publishers
1958	Oporto Benito	Hudspeth Directory Co., Publishers
	Oporto Benito	Hudspeth Directory Co., Publishers

3731 FINDLEY AVE

<u>Year</u>	<u>Uses</u>	<u>Source</u>	
1985	Vacant	R. L. Polk Co., Publishers	Image pg. A35
	Vacant	R. L. Polk Co., Publishers	Image pg. A35
1980	Rodriguez Carmen C Mrs	R. L. Polk Co., Publishers	Image pg. A44

FINDINGS

<u>Year</u>	<u>Uses</u>	<u>Source</u>	
1980	Rodriguez Carmen C Mrs	R. L. Polk Co., Publishers	Image pg. A44
1975	Rodriguez Carmen C Mrs	R. L. Polk Co., Publishers	
	Rodriguez Carmen C Mrs	R. L. Polk Co., Publishers	
1970	Rodriguez Carmen C Mrs	Hudspeth Directory Co.	
	Rodriguez Carmen C Mrs	Hudspeth Directory Co.	
1965	RODRIQUEZ GUADALUPE	Hudspeth Directory Co.	
	RODRIQUEZ GUADALUPE	Hudspeth Directory Co.	
1962	Rodriguez Guadalupe	Hudspeth Directory Co., Publishers	
	Rodriguez Guadalupe	Hudspeth Directory Co., Publishers	
1958	Rodriquez Guadalupe	Hudspeth Directory Co., Publishers	
	Rodriquez Guadalupe	Hudspeth Directory Co., Publishers	

3733 FINDLEY AVE

<u>Year</u>	<u>Uses</u>	<u>Source</u>	
2020	Sergio Rodriguez	EDR Digital Archive	
	Irma Garcia	EDR Digital Archive	
	Sergio Rodriguez	EDR Digital Archive	
	Irma Garcia	EDR Digital Archive	
2017	V GARCIA	Cole Information	
	V GARCIA	Cole Information	
2014	SERGIO RODRIGUEZ	Cole Information	
	SERGIO RODRIGUEZ	Cole Information	
2010	SERGIO RODRIGUEZ	Cole Information	
	SERGIO RODRIGUEZ	Cole Information	
2006	Antonio Torres 02 NP	Cole Information	Image pg. A2
	Antonio Torres 02 NP	Cole Information	Image pg. A2
2005	ANTONIO TORRES	Cole Information	
	ANTONIO TORRES	Cole Information	
2000	Not Verified	R. L. Polk Co.	Image pg. A9
	Not Verified	R. L. Polk Co.	Image pg. A9
	MANUELA CALSADILLAZ	Cole Information	
	MANUELA CALSADILLAZ	Cole Information	
1995	Calzadillas Manuela E+ A	R. L. Polk Co.	Image pg. A22

FINDINGS

<u>Year</u>	<u>Uses</u>	<u>Source</u>	
1995	Jaquez David	R. L. Polk Co.	Image pg. A22
	Vargas Janie	R. L. Polk Co.	Image pg. A22
	Verges Anita G E	R. L. Polk Co.	Image pg. A22
	Calzadillas Manuela E+ A	R. L. Polk Co.	Image pg. A22
	Jaquez David	R. L. Polk Co.	Image pg. A22
	Vargas Janie	R. L. Polk Co.	Image pg. A22
	Verges Anita G E	R. L. Polk Co.	Image pg. A22
	CALSADILLAZ, MANUELA	Cole Information	
	CALSADILLAZ, MANUELA	Cole Information	
1992	CALSADILLAZ, MANUELA	Cole Information	
	CALSADILLAZ, MANUELA	Cole Information	
1990	Calzadillas Manuela Mrs	R. L. Polk Co., Publishers	Image pg. A28
	Campusano Cruz	R. L. Polk Co., Publishers	Image pg. A28
	Calzadillas Manuela Mrs	R. L. Polk Co., Publishers	Image pg. A28
	Campusano Cruz	R. L. Polk Co., Publishers	Image pg. A28
1985	Calzadillas Manuela Mrs	R. L. Polk Co., Publishers	Image pg. A35
	Campsan Cruz	R. L. Polk Co., Publishers	Image pg. A35
	Calzadillas Manuela Mrs	R. L. Polk Co., Publishers	Image pg. A35
	Campsan Cruz	R. L. Polk Co., Publishers	Image pg. A35
1980	Montelongo Antonia G Mrs	R. L. Polk Co., Publishers	Image pg. A44
	Montelongo Antonia G Mrs	R. L. Polk Co., Publishers	Image pg. A44
1975	Montelongo Antonia G Mrs	R. L. Polk Co., Publishers	
	Montelongo Antonia G Mrs	R. L. Polk Co., Publishers	
1970	Montelongo Antonia Mrs	Hudspeth Directory Co.	
	Montelongo Antonia Mrs	Hudspeth Directory Co.	
1965	GOMEZ GONZALO	Hudspeth Directory Co.	
	GOMEZ GONZALO	Hudspeth Directory Co.	
1962	Gomez Gonzalo	Hudspeth Directory Co., Publishers	
	Gomez Gonzalo	Hudspeth Directory Co., Publishers	
1958	Montelongo Francisco	Hudspeth Directory Co., Publishers	
	rear Macias Nieves	Hudspeth Directory Co., Publishers	
	Montelongo Francisco	Hudspeth Directory Co., Publishers	

FINDINGS

<u>Year</u>	<u>Uses</u>	<u>Source</u>
1958	rear Macias Nieves	Hudspeth Directory Co., Publishers

3735 FINDLEY AVE

<u>Year</u>	<u>Uses</u>	<u>Source</u>	
2020	Efren Almeraz	EDR Digital Archive	
	Efren Almeraz	EDR Digital Archive	
2017	EFREN ALMERAZ	Cole Information	
	EFREN ALMERAZ	Cole Information	
2014	EFREN ALMERAZ	Cole Information	
	EFREN ALMERAZ	Cole Information	
2010	EFREN ALMERAZ	Cole Information	
	EFREN ALMERAZ	Cole Information	
2006	Efren MAI	Cole Information	Image pg. A2
	Efren MAI	Cole Information	Image pg. A2
2005	EFREN ALMERAZ	Cole Information	
	EFREN ALMERAZ	Cole Information	
2000	Torres Maria A 2 A	R. L. Polk Co.	Image pg. A9
	Torres Maria A 2 A	R. L. Polk Co.	Image pg. A9
1995	Ayers Kenneth J	R. L. Polk Co.	Image pg. A22
	Almraz Rosa	R. L. Polk Co.	Image pg. A22
	Almeraz Efren	R. L. Polk Co.	Image pg. A22
	Ayers Kenneth J	R. L. Polk Co.	Image pg. A22
	Almraz Rosa	R. L. Polk Co.	Image pg. A22
	Almeraz Efren	R. L. Polk Co.	Image pg. A22
	ALMERAZ, R	Cole Information	
	ALMERAZ, R	Cole Information	
1990	Almeraz Rosa M	R. L. Polk Co., Publishers	Image pg. A28
	Almeraz Rosa M	R. L. Polk Co., Publishers	Image pg. A28
1985	Vacant	R. L. Polk Co., Publishers	Image pg. A35
	Vacant	R. L. Polk Co., Publishers	Image pg. A35
1980	Almeraz Rosa M	R. L. Polk Co., Publishers	Image pg. A44
	Almeraz Rosa M	R. L. Polk Co., Publishers	Image pg. A44
1970	Mesa Margarita Mrs	Hudspeth Directory Co.	

FINDINGS

<u>Year</u>	<u>Uses</u>	<u>Source</u>
1970	Rear Vacant	Hudspeth Directory Co.
	Mesa Margarita Mrs	Hudspeth Directory Co.
	Rear Vacant	Hudspeth Directory Co.
1965	GARCIA LUIS J	Hudspeth Directory Co.
	HERNANDEZ SIMONA	Hudspeth Directory Co.
	GARCIA LUIS J	Hudspeth Directory Co.
	HERNANDEZ SIMONA	Hudspeth Directory Co.
1962	Portillo Alfonso	Hudspeth Directory Co., Publishers
	Hernandez Simona	Hudspeth Directory Co., Publishers
	Portillo Alfonso	Hudspeth Directory Co., Publishers
	Hernandez Simona	Hudspeth Directory Co., Publishers
1958	dela Rosa Julia	Hudspeth Directory Co., Publishers
	dela Rosa Julia	Hudspeth Directory Co., Publishers

3736 FINDLEY AVE

<u>Year</u>	<u>Uses</u>	<u>Source</u>
1975	Cervantes Jesus	R. L. Polk Co., Publishers
	Cervantes Jesus	R. L. Polk Co., Publishers

3737 FINDLEY AVE

<u>Year</u>	<u>Uses</u>	<u>Source</u>	
2020	Maria Olivares	EDR Digital Archive	
	Maria Olivares	EDR Digital Archive	
2017	JUAN OLIVARES	Cole Information	
	JUAN OLIVARES	Cole Information	
2014	JUAN OLIVARES	Cole Information	
	JUAN OLIVARES	Cole Information	
2010	JUAN OLIVARES	Cole Information	
	JUAN OLIVARES	Cole Information	
2006	NP	Cole Information	Image pg. A2
	NP	Cole Information	Image pg. A2
2005	JUAN OLIVARES	Cole Information	
	JUAN OLIVARES	Cole Information	
2000	Olivares Juan & Maria	R. L. Polk Co.	Image pg. A9

FINDINGS

<u>Year</u>	<u>Uses</u>	<u>Source</u>	
2000	Olivares Juan & Maria	R. L. Polk Co.	Image pg. A9
	MARTHA OLIVARES	Cole Information	
	MARTHA OLIVARES	Cole Information	
1995	Olivares Juan & Maria M El+ A	R. L. Polk Co.	Image pg. A22
	Olivares Juan & Maria M El+ A	R. L. Polk Co.	Image pg. A22
	OLIVARES, JUAN	Cole Information	
	OLIVARES, JUAN	Cole Information	
1990	Olivares Juan S	R. L. Polk Co., Publishers	Image pg. A28
	Olivares Juan S	R. L. Polk Co., Publishers	Image pg. A28
1980	Olivarez Lucia Mrs	R. L. Polk Co., Publishers	Image pg. A44
	Olivarez Lucia Mrs	R. L. Polk Co., Publishers	Image pg. A44
1975	Cervantes Salvador	R. L. Polk Co., Publishers	
	Cervantes Salvador	R. L. Polk Co., Publishers	
1970	Oporto Josefa C Mrs	Hudspeth Directory Co.	
	Oporto Josefa C Mrs	Hudspeth Directory Co.	
1965	OPORTO FRANCISCO	Hudspeth Directory Co.	
	OPORTO FRANCISCO	Hudspeth Directory Co.	
1962	Oporto Francisco	Hudspeth Directory Co., Publishers	
	Oporto Francisco	Hudspeth Directory Co., Publishers	
1958	Oporto Francisco	Hudspeth Directory Co., Publishers	
	Oporto Francisco	Hudspeth Directory Co., Publishers	

3808 FINDLEY AVE

<u>Year</u>	<u>Uses</u>	<u>Source</u>
2020	Victor Vargas	EDR Digital Archive
	Ricardo Vasquez	EDR Digital Archive
	Rosario Vargas	EDR Digital Archive
	Maria Vargas	EDR Digital Archive
	Miriam Vargas	EDR Digital Archive
	Ricardo Vasquez	EDR Digital Archive
	Rosario Vargas	EDR Digital Archive
	Maria Vargas	EDR Digital Archive
	Miriam Vargas	EDR Digital Archive

FINDINGS

<u>Year</u>	<u>Uses</u>	<u>Source</u>	
2020	Victor Vargas	EDR Digital Archive	
2014	VICTOR VARGAS	Cole Information	
	VICTOR VARGAS	Cole Information	
2010	VICTOR VARGAS	Cole Information	
	VICTOR VARGAS	Cole Information	
2006	Maria RV	Cole Information	Image pg. A2
	Victor M Vargas	Cole Information	Image pg. A2
	Maria RV	Cole Information	Image pg. A2
	Victor M Vargas	Cole Information	Image pg. A2
2005	VICTOR VARGAS	Cole Information	
	VICTOR VARGAS	Cole Information	
2000	Vargas Juan ME 1+ A	R. L. Polk Co.	Image pg. A9
	Vargas Victor M	R. L. Polk Co.	Image pg. A9
	Vargas Juan ME 1+ A	R. L. Polk Co.	Image pg. A9
	Vargas Victor M	R. L. Polk Co.	Image pg. A9
	VICTOR VARGAS	Cole Information	
	VICTOR VARGAS	Cole Information	
1995	Vargas Victor & Maria	R. L. Polk Co.	Image pg. A22
	Vargas Victor & Maria	R. L. Polk Co.	Image pg. A22
	VARGAS, VICTOR	Cole Information	
	VARGAS, VICTOR	Cole Information	
1992	VARGAS, VICTOR	Cole Information	
	VARGAS, VICTOR	Cole Information	
1990	Vacant	R. L. Polk Co., Publishers	Image pg. A28
	Vacant	R. L. Polk Co., Publishers	Image pg. A28
1985	Marrufo Juana	R. L. Polk Co., Publishers	Image pg. A35
	Marrufo Juana	R. L. Polk Co., Publishers	Image pg. A35
1980	Marrufo Juana B Mrs	R. L. Polk Co., Publishers	Image pg. A44
	Marrufo Juana B Mrs	R. L. Polk Co., Publishers	Image pg. A44
1975	Marrufo Amalio	R. L. Polk Co., Publishers	
	Marrufo Amalio	R. L. Polk Co., Publishers	
1970	Marrufo Amalio	Hudspeth Directory Co.	

FINDINGS

<u>Year</u>	<u>Uses</u>	<u>Source</u>
1970	Marrufo Amalio	Hudspeth Directory Co.
1965	MARRUFO AMALIO	Hudspeth Directory Co.
	MARRUFO AMALIO	Hudspeth Directory Co.
1962	Marrufo Amalio	Hudspeth Directory Co., Publishers
	Marrufo Amalio	Hudspeth Directory Co., Publishers
1958	Marrufo Amalio	Hudspeth Directory Co., Publishers
	Marrufo Amalio	Hudspeth Directory Co., Publishers

3809 FINDLEY AVE

<u>Year</u>	<u>Uses</u>	<u>Source</u>	
2020	Daniel Valenzuela	EDR Digital Archive	
	Daniel Valenzuela	EDR Digital Archive	
2017	DANIEL VALENZUELA	Cole Information	
	DANIEL VALENZUELA	Cole Information	
2014	DANIEL VALENZUELA	Cole Information	
	DANIEL VALENZUELA	Cole Information	
2010	RICARDO VALENZUELA	Cole Information	
	RICARDO VALENZUELA	Cole Information	
2006	Ricardo Valenzuela	Cole Information	Image pg. A2
	Ricardo Valenzuela	Cole Information	Image pg. A2
2005	RICARDO VALENZUELA	Cole Information	
	RICARDO VALENZUELA	Cole Information	
2000	De Ortiz Catalina V	R. L. Polk Co.	Image pg. A9
	De Ortiz Catalina V	R. L. Polk Co.	Image pg. A9
	C VALENZUELA	Cole Information	
	C VALENZUELA	Cole Information	
1995	Not Verified	R. L. Polk Co.	Image pg. A22
	Not Verified	R. L. Polk Co.	Image pg. A22
	GONZALEZ, JOSE	Cole Information	
	GONZALEZ, JOSE	Cole Information	
1990	Acevedo Manuel	R. L. Polk Co., Publishers	Image pg. A28
	Acevedo Manuel	R. L. Polk Co., Publishers	Image pg. A28
1985	Valenzuela Antonio	R. L. Polk Co., Publishers	Image pg. A35

FINDINGS

<u>Year</u>	<u>Uses</u>	<u>Source</u>	
1985	Valenzuela Antonio	R. L. Polk Co., Publishers	Image pg. A35
1980	Valenzuela Antonio	R. L. Polk Co., Publishers	Image pg. A44
	Valenzuela Antonio	R. L. Polk Co., Publishers	Image pg. A44
1975	Valenzuela Antonio	R. L. Polk Co., Publishers	
	Valenzuela Antonio	R. L. Polk Co., Publishers	
1970	Valenzuela Antonio	Hudspeth Directory Co.	
	Valenzuela Antonio	Hudspeth Directory Co.	
1965	VALENZUELA ANTONIO	Hudspeth Directory Co.	
	VALENZUELA ANTONIO	Hudspeth Directory Co.	
1962	Valenzuela Antonio	Hudspeth Directory Co., Publishers	
	Valenzuela Antonio	Hudspeth Directory Co., Publishers	

3810 FINDLEY AVE

<u>Year</u>	<u>Uses</u>	<u>Source</u>	
2020	Miguel Sarellano	EDR Digital Archive	
	Silvia Sarellano	EDR Digital Archive	
	Jesus Sarellano	EDR Digital Archive	
	Miguel Sarellano	EDR Digital Archive	
	Silvia Sarellano	EDR Digital Archive	
	Jesus Sarellano	EDR Digital Archive	
2017	JESUS SARELLANO	Cole Information	
	JESUS SARELLANO	Cole Information	
2014	JESUS SARELLANO	Cole Information	
	JESUS SARELLANO	Cole Information	
2010	OSCAR REYES	Cole Information	
	JESUS SARELLANO	Cole Information	
	OSCAR REYES	Cole Information	
	JESUS SARELLANO	Cole Information	
2006	Estela Reyes 010 NP	Cole Information	Image pg. A2
	Oscar Reyes 01 NP	Cole Information	Image pg. A2
	Jesus M Sarellano	Cole Information	Image pg. A2
	Silvia Sarellano	Cole Information	Image pg. A2
	Estela Reyes 010 NP	Cole Information	Image pg. A2

FINDINGS

<u>Year</u>	<u>Uses</u>	<u>Source</u>	
2006	Oscar Reyes 01 NP	Cole Information	Image pg. A2
	Jesus M Sarellano	Cole Information	Image pg. A2
	Silvia Sarellano	Cole Information	Image pg. A2
2005	SILVIA SARELLANO	Cole Information	
	OSCAR REYES	Cole Information	
	SILVIA SARELLANO	Cole Information	
	OSCAR REYES	Cole Information	
2000	Díaz Luciano & Lydia	R. L. Polk Co.	Image pg. A9
	Sarellano Miguel S	R. L. Polk Co.	Image pg. A9
	Sarellano Dora A	R. L. Polk Co.	Image pg. A9
	Díaz Luciano & Lydia	R. L. Polk Co.	Image pg. A9
	Sarellano Miguel S	R. L. Polk Co.	Image pg. A9
	Sarellano Dora A	R. L. Polk Co.	Image pg. A9
	DORA SARELLANO	Cole Information	
	LYDIA DIAZ	Cole Information	
	DORA SARELLANO	Cole Information	
	LYDIA DIAZ	Cole Information	
1995	a Mejia Ernesto & Hilda	R. L. Polk Co.	Image pg. A22
	b Mendoza Rafael & Consuelo	R. L. Polk Co.	Image pg. A22
	a Mejia Ernesto & Hilda	R. L. Polk Co.	Image pg. A22
	b Mendoza Rafael & Consuelo	R. L. Polk Co.	Image pg. A22
1992	SILVA, AMELIA	Cole Information	
	SILVA, AMELIA	Cole Information	
1990	a Delgado Cruz E Mrs	R. L. Polk Co., Publishers	Image pg. A28
	b Silva Juan E	R. L. Polk Co., Publishers	Image pg. A28
	a Delgado Cruz E Mrs	R. L. Polk Co., Publishers	Image pg. A28
	b Silva Juan E	R. L. Polk Co., Publishers	Image pg. A28
1985	a Marcos Jesus P	R. L. Polk Co., Publishers	Image pg. A35
	b Garcia Fracisco	R. L. Polk Co., Publishers	Image pg. A35
	a Marcos Jesus P	R. L. Polk Co., Publishers	Image pg. A35
	b Garcia Fracisco	R. L. Polk Co., Publishers	Image pg. A35
1980	Vacant	R. L. Polk Co., Publishers	Image pg. A44

FINDINGS

<u>Year</u>	<u>Uses</u>	<u>Source</u>	
1980	Vacant	R. L. Polk Co., Publishers	Image pg. A44
	Vacant	R. L. Polk Co., Publishers	Image pg. A44
	Vacant	R. L. Polk Co., Publishers	Image pg. A44
1975	Castruita Felipe R	R. L. Polk Co., Publishers	
	a Morales R	R. L. Polk Co., Publishers	
	Rosales Jose	R. L. Polk Co., Publishers	
	Castruita Felipe R	R. L. Polk Co., Publishers	
	a Morales R	R. L. Polk Co., Publishers	
	Rosales Jose	R. L. Polk Co., Publishers	
1970	Cadena Benigno	Hudspeth Directory Co.	
	Randeros Gilberto	Hudspeth Directory Co.	
	Cadena Benigno	Hudspeth Directory Co.	
	Randeros Gilberto	Hudspeth Directory Co.	
1965	ZAMBRANO REYNALDO	Hudspeth Directory Co.	
	ZAMBRANO REYNALDO	Hudspeth Directory Co.	
1962	Gonzales Jesus	Hudspeth Directory Co., Publishers	
	Valles Ramon	Hudspeth Directory Co., Publishers	
	Gonzales Jesus	Hudspeth Directory Co., Publishers	
	Valles Ramon	Hudspeth Directory Co., Publishers	
1958	Resendez Reymundo	Hudspeth Directory Co., Publishers	
	Hill Eton	Hudspeth Directory Co., Publishers	
	Resendez Reymundo	Hudspeth Directory Co., Publishers	
	Hill Eton	Hudspeth Directory Co., Publishers	

3811 FINDLEY AVE

<u>Year</u>	<u>Uses</u>	<u>Source</u>
1958	Under Constn	Hudspeth Directory Co., Publishers
	Under Constn	Hudspeth Directory Co., Publishers

3812 FINDLEY AVE

<u>Year</u>	<u>Uses</u>	<u>Source</u>
2017	BERTHA MEDRANO	Cole Information
	BERTHA MEDRANO	Cole Information
2014	BERTHA MEDRANO	Cole Information

FINDINGS

<u>Year</u>	<u>Uses</u>	<u>Source</u>	
2014	BERTHA MEDRANO	Cole Information	
2010	BERTHA MEDRANO	Cole Information	
	BERTHA MEDRANO	Cole Information	
2006	Bertha Medrano 986 NP	Cole Information	Image pg. A2
	Bertha Medrano 986 NP	Cole Information	Image pg. A2
2005	BERTHA MEDRANO	Cole Information	
	BERTHA MEDRANO	Cole Information	
2000	Medrano Bertha	R. L. Polk Co.	Image pg. A9
	Medrano Bertha	R. L. Polk Co.	Image pg. A9
	BERTHA MEDRANO	Cole Information	
	BERTHA MEDRANO	Cole Information	
1995	Medrano Bertha E 1+ A	R. L. Polk Co.	Image pg. A22
	Medrano Bertha E 1+ A	R. L. Polk Co.	Image pg. A22
	MEDRANO, BERTHA	Cole Information	
	MEDRANO, BERTHA	Cole Information	
1990	Medrano Bertha S I	R. L. Polk Co., Publishers	Image pg. A28
	Medrano Bertha S I	R. L. Polk Co., Publishers	Image pg. A28
1985	Medrano Bertha	R. L. Polk Co., Publishers	Image pg. A35
	Medrano Bertha	R. L. Polk Co., Publishers	Image pg. A35
1980	Medrano Bertha	R. L. Polk Co., Publishers	Image pg. A44
	Medrano Bertha	R. L. Polk Co., Publishers	Image pg. A44
1975	Medrano Rafael F	R. L. Polk Co., Publishers	
	Medrano Rafael F	R. L. Polk Co., Publishers	
1970	Medrano Rafael F	Hudspeth Directory Co.	
	Medrano Rafael F	Hudspeth Directory Co.	
1965	MEDRANO RAFAEL	Hudspeth Directory Co.	
	MEDRANO RAFAEL	Hudspeth Directory Co.	
1962	Medrano Rafael	Hudspeth Directory Co., Publishers	
	Medrano Rafael	Hudspeth Directory Co., Publishers	
1958	Medrano Rafael F	Hudspeth Directory Co., Publishers	
	Medrano Rafael F	Hudspeth Directory Co., Publishers	

FINDINGS

3813 FINDLEY AVE

<u>Year</u>	<u>Uses</u>	<u>Source</u>	
1985	Vacant	R. L. Polk Co., Publishers	Image pg. A35
	Vacant	R. L. Polk Co., Publishers	Image pg. A35
1980	Vacant	R. L. Polk Co., Publishers	Image pg. A44
	Vacant	R. L. Polk Co., Publishers	Image pg. A44
1975	Vacant	R. L. Polk Co., Publishers	
	Vacant	R. L. Polk Co., Publishers	
1970	Rodriguez Ricardo	Hudspeth Directory Co.	
	Rodriguez Ricardo	Hudspeth Directory Co.	
1965	APARTMENTS	Hudspeth Directory Co.	
	LOPEZ ARTEMIO	Hudspeth Directory Co.	
	DIAZ REFUGUIO E MRS	Hudspeth Directory Co.	
	BRISINO SANTIAGO	Hudspeth Directory Co.	
	GAMBOA MARIA MRS	Hudspeth Directory Co.	
	CORRAL JOSE	Hudspeth Directory Co.	
	VASQUEZ ANTONIA MRS	Hudspeth Directory Co.	
	APARTMENTS	Hudspeth Directory Co.	
	LOPEZ ARTEMIO	Hudspeth Directory Co.	
	DIAZ REFUGUIO E MRS	Hudspeth Directory Co.	
	BRISINO SANTIAGO	Hudspeth Directory Co.	
	GAMBOA MARIA MRS	Hudspeth Directory Co.	
	CORRAL JOSE	Hudspeth Directory Co.	
	VASQUEZ ANTONIA MRS	Hudspeth Directory Co.	
1962	Apartments	Hudspeth Directory Co., Publishers	
	Sandoval Salvador	Hudspeth Directory Co., Publishers	
	Gonzalez Ernesto	Hudspeth Directory Co., Publishers	
	Esparza Refugio Mrs	Hudspeth Directory Co., Publishers	
	Hernandez Ramon	Hudspeth Directory Co., Publishers	
	Vacant	Hudspeth Directory Co., Publishers	
	Corral Juan S	Hudspeth Directory Co., Publishers	
	Vacant	Hudspeth Directory Co., Publishers	
	Vacant	Hudspeth Directory Co., Publishers	

FINDINGS

<u>Year</u>	<u>Uses</u>	<u>Source</u>
1962	a Vacant	Hudspeth Directory Co., Publishers
	Melendez Rebecca	Hudspeth Directory Co., Publishers
	Corral Margarito	Hudspeth Directory Co., Publishers
	Under Constn	Hudspeth Directory Co., Publishers
	Hernandez Ricardo	Hudspeth Directory Co., Publishers
	Hernandez Carlos	Hudspeth Directory Co., Publishers
	Castillo Paz Mrs	Hudspeth Directory Co., Publishers
	Apartments	Hudspeth Directory Co., Publishers
	Sandoval Salvador	Hudspeth Directory Co., Publishers
	Gonzalez Ernesto	Hudspeth Directory Co., Publishers
	Esparza Refugio Mrs	Hudspeth Directory Co., Publishers
	Hernandez Ramon	Hudspeth Directory Co., Publishers
	Vacant	Hudspeth Directory Co., Publishers
	Corral Juan S	Hudspeth Directory Co., Publishers
	Vacant	Hudspeth Directory Co., Publishers
	Vacant	Hudspeth Directory Co., Publishers
	a Vacant	Hudspeth Directory Co., Publishers
	Melendez Rebecca	Hudspeth Directory Co., Publishers
	Corral Margarito	Hudspeth Directory Co., Publishers
	Under Constn	Hudspeth Directory Co., Publishers
	Hernandez Ricardo	Hudspeth Directory Co., Publishers
	Hernandez Carlos	Hudspeth Directory Co., Publishers
	Castillo Paz Mrs	Hudspeth Directory Co., Publishers
1958	Apartments	Hudspeth Directory Co., Publishers
	A Gutierrez Ramon	Hudspeth Directory Co., Publishers
	Hernandez Teodora Mrs	Hudspeth Directory Co., Publishers
	Vacant	Hudspeth Directory Co., Publishers
	Esparza Refugio	Hudspeth Directory Co., Publishers
	Hernandez Ramon	Hudspeth Directory Co., Publishers
	Vacant	Hudspeth Directory Co., Publishers
	Mesa M del Refugio	Hudspeth Directory Co., Publishers
	Vacant	Hudspeth Directory Co., Publishers

FINDINGS

<u>Year</u>	<u>Uses</u>	<u>Source</u>
1958	Telles Teresa S Mrs	Hudspeth Directory Co., Publishers
	Apartments	Hudspeth Directory Co., Publishers
	A Gutierrez Ramon	Hudspeth Directory Co., Publishers
	Hernandez Teodora Mrs	Hudspeth Directory Co., Publishers
	Vacant	Hudspeth Directory Co., Publishers
	Esparza Refugio	Hudspeth Directory Co., Publishers
	Hernandez Ramon	Hudspeth Directory Co., Publishers
	Vacant	Hudspeth Directory Co., Publishers
	Mesa M del Refugio	Hudspeth Directory Co., Publishers
	Vacant	Hudspeth Directory Co., Publishers
	Telles Teresa S Mrs	Hudspeth Directory Co., Publishers

3815 FINDLEY AVE

<u>Year</u>	<u>Uses</u>	<u>Source</u>	
1985	Melendez Roberto	R. L. Polk Co., Publishers	Image pg. A35
	Melendez Roberto	R. L. Polk Co., Publishers	Image pg. A35
1980	Melendez Roberto	R. L. Polk Co., Publishers	Image pg. A44
	Melendez Roberto	R. L. Polk Co., Publishers	Image pg. A44
1975	Melendez Roberto	R. L. Polk Co., Publishers	
	Melendez Roberto	R. L. Polk Co., Publishers	
1970	Melendez Rebecca Mrs	Hudspeth Directory Co.	
	Melendez Rebecca Mrs	Hudspeth Directory Co.	
1965	MELENDEZ REBECCA MRS	Hudspeth Directory Co.	
	MELENDEZ REBECCA MRS	Hudspeth Directory Co.	
1958	Melendez Rebecca	Hudspeth Directory Co., Publishers	
	Melendez Rebecca	Hudspeth Directory Co., Publishers	

3816 FINDLEY AVE

<u>Year</u>	<u>Uses</u>	<u>Source</u>
2017	CHRISTOPHER CORRAL	Cole Information
	CHRISTOPHER CORRAL	Cole Information
2014	CHRISTOPHER CORRAL	Cole Information
	CHRISTOPHER CORRAL	Cole Information
2010	MANUELA CALSADILLAZ	Cole Information

FINDINGS

<u>Year</u>	<u>Uses</u>	<u>Source</u>	
2010	MANUELA CALSADILLAZ	Cole Information	
2006	Blanch Corral 64 NP	Cole Information	Image pg. A2
	Ricardo Corral 640 NP	Cole Information	Image pg. A2
	Blanch Corral 64 NP	Cole Information	Image pg. A2
	Ricardo Corral 640 NP	Cole Information	Image pg. A2
2005	RICARDO CORRAL	Cole Information	
	RICARDO CORRAL	Cole Information	
2000	Corral Jose S	R. L. Polk Co.	Image pg. A9
	Corral Ricardo	R. L. Polk Co.	Image pg. A9
	Corral Jose S	R. L. Polk Co.	Image pg. A9
	Corral Ricardo	R. L. Polk Co.	Image pg. A9
	RICARDO CORRAL	Cole Information	
	RICARDO CORRAL	Cole Information	
1995	Cornal Jose 1+ A	R. L. Polk Co.	Image pg. A22
	Ricardo Corral	R. L. Polk Co.	Image pg. A22
	Cornal Jose 1+ A	R. L. Polk Co.	Image pg. A22
	Ricardo Corral	R. L. Polk Co.	Image pg. A22
	CORRAL, JOSE	Cole Information	
	CORRAL, JOSE	Cole Information	
1992	CORRAL, JOSE	Cole Information	
	CORRAL, JOSE	Cole Information	
1990	Corral Jose	R. L. Polk Co., Publishers	Image pg. A28
	Corral Jose	R. L. Polk Co., Publishers	Image pg. A28
1985	Corral Margarito	R. L. Polk Co., Publishers	Image pg. A35
	Corral Margarito	R. L. Polk Co., Publishers	Image pg. A35
1980	Corral Margarito	R. L. Polk Co., Publishers	Image pg. A44
	Corral Margarito	R. L. Polk Co., Publishers	Image pg. A44
1975	Corral Margarito	R. L. Polk Co., Publishers	
	Corral Margarito	R. L. Polk Co., Publishers	
1970	Corral Marg	Hudspeth Directory Co.	
	Corral Marg	Hudspeth Directory Co.	
1965	CORRAL MARGARITO	Hudspeth Directory Co.	

FINDINGS

<u>Year</u>	<u>Uses</u>	<u>Source</u>
1965	CORRAL MARGARITO	Hudspeth Directory Co.
1958	Corral Margarito	Hudspeth Directory Co., Publishers
	Corral Margarito	Hudspeth Directory Co., Publishers

3817 FINDLEY AVE

<u>Year</u>	<u>Uses</u>	<u>Source</u>	
2020	Juan Diaz	EDR Digital Archive	
	Juan Diaz	EDR Digital Archive	
2017	ANGEL MORENO	Cole Information	
	ANGEL MORENO	Cole Information	
2014	ANGEL MORENO	Cole Information	
	ANGEL MORENO	Cole Information	
2010	MIRIAM VARGAS	Cole Information	
	MIRIAM VARGAS	Cole Information	
2006	Midan Vargas 05 NP	Cole Information	Image pg. A2
	Midan Vargas 05 NP	Cole Information	Image pg. A2
2005	MARIA ROSA	Cole Information	
	MARIA ROSA	Cole Information	
2000	Rodriguez Rosa M	R. L. Polk Co.	Image pg. A9
	Rodriguez Rosa M	R. L. Polk Co.	Image pg. A9
	ROSA RODRIGUEZ	Cole Information	
	ROSA RODRIGUEZ	Cole Information	
1995	Vacant	R. L. Polk Co.	Image pg. A22
	Vacant	R. L. Polk Co.	Image pg. A22
	RANGEL, SUSANA G	Cole Information	
	RANGEL, SUSANA G	Cole Information	
1990	Rodriguez Mario A	R. L. Polk Co., Publishers	Image pg. A28
	Rodriguez Mario A	R. L. Polk Co., Publishers	Image pg. A28
1985	Rosales Jose	R. L. Polk Co., Publishers	Image pg. A35
	Rosales Jose	R. L. Polk Co., Publishers	Image pg. A35
1980	Rodriguez Jose	R. L. Polk Co., Publishers	Image pg. A44
	Rodriguez Jose	R. L. Polk Co., Publishers	Image pg. A44
1975	Chavez Antonio	R. L. Polk Co., Publishers	

FINDINGS

<u>Year</u>	<u>Uses</u>	<u>Source</u>
1975	Chavez Antonio	R. L. Polk Co., Publishers
1970	Tenajero Roberto J	Hudspeth Directory Co.
	Tenajero Roberto J	Hudspeth Directory Co.
1965	VALENZUELA FRANSISCA R MRS	Hudspeth Directory Co.
	VALENZUELA FRANSISCA R MRS	Hudspeth Directory Co.
1958	Vasquez Raul	Hudspeth Directory Co., Publishers
	Vasquez Raul	Hudspeth Directory Co., Publishers

3818 FINDLEY AVE

<u>Year</u>	<u>Uses</u>	<u>Source</u>
1970	Hernandez Ricardo	Hudspeth Directory Co.
	Hernandez Ricardo	Hudspeth Directory Co.
1965	HERNANDEZ RICARDO	Hudspeth Directory Co.
	ARMENDARIZ JESUS	Hudspeth Directory Co.
	HERNANDEZ RICARDO	Hudspeth Directory Co.
	ARMENDARIZ JESUS	Hudspeth Directory Co.
1958	Hernandez Ricardo	Hudspeth Directory Co., Publishers
	Vacant	Hudspeth Directory Co., Publishers
	Hernandez Ricardo	Hudspeth Directory Co., Publishers
	Vacant	Hudspeth Directory Co., Publishers

3819 FINDLEY AVE

<u>Year</u>	<u>Uses</u>	<u>Source</u>	
2020	Maria Ortiz	EDR Digital Archive	
	Maria Ortiz	EDR Digital Archive	
2017	MARIA ORTIZ	Cole Information	
	MARIA ORTIZ	Cole Information	
2014	MARIA ORTIZ	Cole Information	
	MARIA ORTIZ	Cole Information	
2010	ERIC NAVARRETE	Cole Information	
	ERIC NAVARRETE	Cole Information	
2006	Carmen Salas	Cole Information	Image pg. A2
	Carmen Salas	Cole Information	Image pg. A2
2005	ERIC NAVARRETE	Cole Information	

FINDINGS

<u>Year</u>	<u>Uses</u>	<u>Source</u>	
2005	ERIC NAVARRETE	Cole Information	
2000	Navarette Magdaleno	R. L. Polk Co.	Image pg. A9
	FINDLEY AVE	R. L. Polk Co.	Image pg. A9
	Navarette Maria J	R. L. Polk Co.	Image pg. A9
	Navarrette Eduardo Z E 1+ A	R. L. Polk Co.	Image pg. A9
	Navarrette Magdaleno	R. L. Polk Co.	Image pg. A9
	Zapata Angel	R. L. Polk Co.	Image pg. A9
	B Not Verified	R. L. Polk Co.	Image pg. A9
	Not Verified 2 Hses	R. L. Polk Co.	Image pg. A9
	Navarette Magdaleno	R. L. Polk Co.	Image pg. A9
	FINDLEY AVE	R. L. Polk Co.	Image pg. A9
	Navarette Maria J	R. L. Polk Co.	Image pg. A9
	Navarrette Eduardo Z E 1+ A	R. L. Polk Co.	Image pg. A9
	Navarrette Magdaleno	R. L. Polk Co.	Image pg. A9
	Zapata Angel	R. L. Polk Co.	Image pg. A9
	B Not Verified	R. L. Polk Co.	Image pg. A9
	Not Verified 2 Hses	R. L. Polk Co.	Image pg. A9
	M NAVARETTE	Cole Information	
	M NAVARETTE	Cole Information	
1995	Navarrete Magdaleno & Maria L 3 A	R. L. Polk Co.	Image pg. A22
	Navarrete Magdaleno & Maria L 3 A	R. L. Polk Co.	Image pg. A22
	NAVARETTE, M	Cole Information	
	NAVARETTE, M	Cole Information	
1992	NAVARETTE, M	Cole Information	
	NAVARETTE, M	Cole Information	
1990	Vacant	R. L. Polk Co., Publishers	Image pg. A28
	Vacant	R. L. Polk Co., Publishers	Image pg. A28
1985	Utayara Raul	R. L. Polk Co., Publishers	Image pg. A35
	Utayara Raul	R. L. Polk Co., Publishers	Image pg. A35
1980	Delgado Ismael	R. L. Polk Co., Publishers	Image pg. A44
	Delgado Ismael	R. L. Polk Co., Publishers	Image pg. A44
1975	Delgado Ismael	R. L. Polk Co., Publishers	

FINDINGS

<u>Year</u>	<u>Uses</u>	<u>Source</u>
1975	Delgado Ismael	R. L. Polk Co., Publishers
1970	Montes Alfonso	Hudspeth Directory Co.
	Montes Alfonso	Hudspeth Directory Co.
1965	ARELLANO JESUS	Hudspeth Directory Co.
	ARELLANO JESUS	Hudspeth Directory Co.
1958	Lopez Jose	Hudspeth Directory Co., Publishers
	Lopez Jose	Hudspeth Directory Co., Publishers

3820 FINDLEY AVE

<u>Year</u>	<u>Uses</u>	<u>Source</u>
1970	Apartments	Hudspeth Directory Co.
	Acosta Santiago	Hudspeth Directory Co.
	Holguin Rosa	Hudspeth Directory Co.
	Diaz Refugio Mrs	Hudspeth Directory Co.
	Vacant	Hudspeth Directory Co.
	Apartments	Hudspeth Directory Co.
	Acosta Santiago	Hudspeth Directory Co.
	Holguin Rosa	Hudspeth Directory Co.
	Diaz Refugio Mrs	Hudspeth Directory Co.
	Vacant	Hudspeth Directory Co.
1965	APARTMENTS	Hudspeth Directory Co.
	ACOSTA SANTIAGO	Hudspeth Directory Co.
	HOLGUIN ROSA	Hudspeth Directory Co.
	ACOSTA JESUS	Hudspeth Directory Co.
	TORRES PATRICIA MRS	Hudspeth Directory Co.
	APARTMENTS	Hudspeth Directory Co.
	ACOSTA SANTIAGO	Hudspeth Directory Co.
	HOLGUIN ROSA	Hudspeth Directory Co.
	ACOSTA JESUS	Hudspeth Directory Co.
	TORRES PATRICIA MRS	Hudspeth Directory Co.
1962	Apartments	Hudspeth Directory Co., Publishers
	costa Santiago	Hudspeth Directory Co., Publishers
	Ruiz Rafael	Hudspeth Directory Co., Publishers

FINDINGS

<u>Year</u>	<u>Uses</u>	<u>Source</u>
1962	Montenegro Jesus	Hudspeth Directory Co., Publishers
	Ojeda Jose D	Hudspeth Directory Co., Publishers
	Apartments	Hudspeth Directory Co., Publishers
	costa Santiago	Hudspeth Directory Co., Publishers
	Ruiz Rafael	Hudspeth Directory Co., Publishers
	Montenegro Jesus	Hudspeth Directory Co., Publishers
	Ojeda Jose D	Hudspeth Directory Co., Publishers
1958	Apartments	Hudspeth Directory Co., Publishers
	1 2 3 Acosta Santiago	Hudspeth Directory Co., Publishers
	1 2 3 Acosta Santiago	Hudspeth Directory Co., Publishers
	4 5 Vacant	Hudspeth Directory Co., Publishers
	4 5 Vacant	Hudspeth Directory Co., Publishers
	6 7 Flores Jesus	Hudspeth Directory Co., Publishers
	6 7 Flores Jesus	Hudspeth Directory Co., Publishers
	8 9 Salazar Magdalena Mrs	Hudspeth Directory Co., Publishers
	Apartments	Hudspeth Directory Co., Publishers
	1 2 3 Acosta Santiago	Hudspeth Directory Co., Publishers
	1 2 3 Acosta Santiago	Hudspeth Directory Co., Publishers
	4 5 Vacant	Hudspeth Directory Co., Publishers
	4 5 Vacant	Hudspeth Directory Co., Publishers
	6 7 Flores Jesus	Hudspeth Directory Co., Publishers
	6 7 Flores Jesus	Hudspeth Directory Co., Publishers
	8 9 Salazar Magdalena Mrs	Hudspeth Directory Co., Publishers
	8 9 Salazar Magdalena Mrs	Hudspeth Directory Co., Publishers
8 9 Salazar Magdalena Mrs	Hudspeth Directory Co., Publishers	

3821 FINDLEY AVE

<u>Year</u>	<u>Uses</u>	<u>Source</u>
2017	VICTOR VARGAS	Cole Information
	VICTOR VARGAS	Cole Information
2014	GENARO BALDERRAMA	Cole Information
	GENARO BALDERRAMA	Cole Information
2005	FRANCISCO VASQUEZ	Cole Information

FINDINGS

<u>Year</u>	<u>Uses</u>	<u>Source</u>	
2005	FRANCISCO VASQUEZ	Cole Information	
2000	ANTONIO BALDERRAMA	Cole Information	
	ANTONIO BALDERRAMA	Cole Information	
1995	Ramos Jesus M & Manuela M+ At	R. L. Polk Co.	Image pg. A22
	Ramos Jesus M & Manuela M+ At	R. L. Polk Co.	Image pg. A22
	RAMOS, MANUELA	Cole Information	
	RAMOS, MANUELA	Cole Information	
1992	RAMOS, MANUELA	Cole Information	
	RAMOS, MANUELA	Cole Information	
1990	Ramos Jesus	R. L. Polk Co., Publishers	Image pg. A28
	Ramos Jesus	R. L. Polk Co., Publishers	Image pg. A28
1985	Ramos Jesus	R. L. Polk Co., Publishers	Image pg. A35
	Ramos Jesus	R. L. Polk Co., Publishers	Image pg. A35
1980	Vacant	R. L. Polk Co., Publishers	Image pg. A44
	Vacant	R. L. Polk Co., Publishers	Image pg. A44
1975	Muriel Jose	R. L. Polk Co., Publishers	
	Muriel Jose	R. L. Polk Co., Publishers	
1970	Muriel Jose	Hudspeth Directory Co.	
	Muriel Jose	Hudspeth Directory Co.	
1965	CORDOVA DELFINA MRS	Hudspeth Directory Co.	
	CORDOVA DELFINA MRS	Hudspeth Directory Co.	
1962	Cordova Delfina	Hudspeth Directory Co., Publishers	
	Cordova Delfina	Hudspeth Directory Co., Publishers	
1958	Perez Ramon Z	Hudspeth Directory Co., Publishers	
	rear Ramirez Roberto	Hudspeth Directory Co., Publishers	
	Perez Ramon Z	Hudspeth Directory Co., Publishers	
	rear Ramirez Roberto	Hudspeth Directory Co., Publishers	

3823 FINDLEY AVE

<u>Year</u>	<u>Uses</u>	<u>Source</u>
1970	Perez Ramon Z	Hudspeth Directory Co.
	Rear Treviso Andres	Hudspeth Directory Co.
	Perez Ramon Z	Hudspeth Directory Co.

FINDINGS

<u>Year</u>	<u>Uses</u>	<u>Source</u>
1970	Rear Treviso Andres	Hudspeth Directory Co.
1965	PEREZ RAMON Z	Hudspeth Directory Co.
	TORRES FRANSISCO	Hudspeth Directory Co.
	PEREZ RAMON Z	Hudspeth Directory Co.
	TORRES FRANSISCO	Hudspeth Directory Co.
1962	Perez Ramon Z	Hudspeth Directory Co., Publishers
	Serna Bertha Mrs	Hudspeth Directory Co., Publishers
	Lopez Alejandro	Hudspeth Directory Co., Publishers
	Perez Ramon Z	Hudspeth Directory Co., Publishers
	Serna Bertha Mrs	Hudspeth Directory Co., Publishers
	Lopez Alejandro	Hudspeth Directory Co., Publishers

3824 FINDLEY AVE

<u>Year</u>	<u>Uses</u>	<u>Source</u>
1970	Hernandez Jesus C	Hudspeth Directory Co.
	Hernandez Jesus C	Hudspeth Directory Co.
1965	HERNANDEZ JESUS C	Hudspeth Directory Co.
	HERNANDEZ JESUS C	Hudspeth Directory Co.
1962	Hernandez Jesus C	Hudspeth Directory Co., Publishers
	Hernandez Jesus C	Hudspeth Directory Co., Publishers
1958	Hernandez Jesus C	Hudspeth Directory Co., Publishers
	Hernandez Jesus C	Hudspeth Directory Co., Publishers

3826 FINDLEY AVE

<u>Year</u>	<u>Uses</u>	<u>Source</u>
1970	Valles Ramon TEL	Hudspeth Directory Co.
	Valles Ramon TEL	Hudspeth Directory Co.
1965	VALLES RAMON	Hudspeth Directory Co.
	VALLES RAMON	Hudspeth Directory Co.
1962	Rojas Eduardo	Hudspeth Directory Co., Publishers
	Rojas Eduardo	Hudspeth Directory Co., Publishers
1958	Lombrana Raul	Hudspeth Directory Co., Publishers
	Lombrana Raul	Hudspeth Directory Co., Publishers

FINDINGS

3828 FINDLEY AVE

<u>Year</u>	<u>Uses</u>	<u>Source</u>
1970	Adame Jesusita Mrs	Hudspeth Directory Co.
	Adame Jesusita Mrs	Hudspeth Directory Co.
1965	ALVARA LUCIA MRS	Hudspeth Directory Co.
	ALVARA LUCIA MRS	Hudspeth Directory Co.
1962	Alvara Lucia Mrs	Hudspeth Directory Co., Publishers
	Alvara Lucia Mrs	Hudspeth Directory Co., Publishers
1958	Alvaro Agustin	Hudspeth Directory Co., Publishers
	Alvaro Agustin	Hudspeth Directory Co., Publishers

3906 FINDLEY AVE

<u>Year</u>	<u>Uses</u>	<u>Source</u>
1958	Gomez Saml B	Hudspeth Directory Co., Publishers
	Gomez Saml B	Hudspeth Directory Co., Publishers

3910 FINDLEY AVE

<u>Year</u>	<u>Uses</u>	<u>Source</u>
1970	Caldera Heliodoro G	Hudspeth Directory Co.
	Caldera Heliodoro G	Hudspeth Directory Co.
1965	CALDERA HELIODORO G	Hudspeth Directory Co.
	CALDERA HELIODORO G	Hudspeth Directory Co.
1962	Aceves Luz A Mrs	Hudspeth Directory Co., Publishers
	Aceves Luz A Mrs	Hudspeth Directory Co., Publishers
1958	Aceves Luz Aurora Mrs	Hudspeth Directory Co., Publishers
	Aceves Luz Aurora Mrs	Hudspeth Directory Co., Publishers

3912 FINDLEY AVE

<u>Year</u>	<u>Uses</u>	<u>Source</u>
2010	OCCUPANT UNKNOWN	Cole Information
	OCCUPANT UNKNOWN	Cole Information
2005	OCCUPANT UNKNOWN	Cole Information
	OCCUPANT UNKNOWN	Cole Information

FINDINGS

3930 FINDLEY AVE

<u>Year</u>	<u>Uses</u>	<u>Source</u>
1995	SEGURA MC DONALD HALL	Cole Information
	VETERANS OF FOREIGN WARS	Cole Information
	SEGURA MC DONALD HALL	Cole Information
	VETERANS OF FOREIGN WARS	Cole Information
1992	SEGURA MCDNLD HALL	Cole Information
	V F W LOUNGE	Cole Information
	SEGURA MCDNLD HALL	Cole Information
	V F W LOUNGE	Cole Information

29152 FINDLEY AVE

<u>Year</u>	<u>Uses</u>	<u>Source</u>
1970	Marquez Epigmenio	Hudspeth Directory Co.
	Marquez Epigmenio	Hudspeth Directory Co.

29182 FINDLEY AVE

<u>Year</u>	<u>Uses</u>	<u>Source</u>
1970	Mercado Raul	Hudspeth Directory Co.
	Mercado Raul	Hudspeth Directory Co.

37152 FINDLEY AVE

<u>Year</u>	<u>Uses</u>	<u>Source</u>
1970	Aguirre Adela Mrs	Hudspeth Directory Co.
	Aguirre Adela Mrs	Hudspeth Directory Co.

320512 FINDLEY AVE

<u>Year</u>	<u>Uses</u>	<u>Source</u>
1970	Vacant	Hudspeth Directory Co.
	Vacant	Hudspeth Directory Co.

FINDLEY DR

3703 FINDLEY DR

<u>Year</u>	<u>Uses</u>	<u>Source</u>
1945	Medina Jesus	Hudspeth Directory Co., Publishers
	Medina Jesus	Hudspeth Directory Co., Publishers

FINDINGS

3704 FINDLEY DR

<u>Year</u>	<u>Uses</u>	<u>Source</u>
1945	Sanchez Sixto	Hudspeth Directory Co., Publishers
	Sanchez Sixto	Hudspeth Directory Co., Publishers

3705 FINDLEY DR

<u>Year</u>	<u>Uses</u>	<u>Source</u>
1945	Rivera Antonio	Hudspeth Directory Co., Publishers
	Rivera Antonio	Hudspeth Directory Co., Publishers

3706 FINDLEY DR

<u>Year</u>	<u>Uses</u>	<u>Source</u>
1945	Cisneros Jose r	Hudspeth Directory Co., Publishers
	Cisneros Jose r	Hudspeth Directory Co., Publishers

3707 FINDLEY DR

<u>Year</u>	<u>Uses</u>	<u>Source</u>
1945	3707 9 Martel Jose	Hudspeth Directory Co., Publishers
	3707 9 Martel Jose	Hudspeth Directory Co., Publishers

3708 FINDLEY DR

<u>Year</u>	<u>Uses</u>	<u>Source</u>
1945	Velo Gilberto c	Hudspeth Directory Co., Publishers
	Velo Gilberto c	Hudspeth Directory Co., Publishers

3709 FINDLEY DR

<u>Year</u>	<u>Uses</u>	<u>Source</u>
1945	3707 9 Martel Jose	Hudspeth Directory Co., Publishers
	3707 9 Martel Jose	Hudspeth Directory Co., Publishers

3710 FINDLEY DR

<u>Year</u>	<u>Uses</u>	<u>Source</u>
1945	Martinez J A	Hudspeth Directory Co., Publishers
	rear Gonzalez Marcelino	Hudspeth Directory Co., Publishers
	Martinez J A	Hudspeth Directory Co., Publishers
	rear Gonzalez Marcelino	Hudspeth Directory Co., Publishers

FINDINGS

3712 FINDLEY DR

<u>Year</u>	<u>Uses</u>	<u>Source</u>
1945	Carrasco Felipe	Hudspeth Directory Co., Publishers
	Carrasco Felipe	Hudspeth Directory Co., Publishers

3715 FINDLEY DR

<u>Year</u>	<u>Uses</u>	<u>Source</u>
1945	Nieto Andres	Hudspeth Directory Co., Publishers
	Nieto Andres	Hudspeth Directory Co., Publishers

3717 FINDLEY DR

<u>Year</u>	<u>Uses</u>	<u>Source</u>
1945	Guerrero Luz	Hudspeth Directory Co., Publishers
	Guerrero Luz	Hudspeth Directory Co., Publishers

3719 FINDLEY DR

<u>Year</u>	<u>Uses</u>	<u>Source</u>
1945	Tinajero A N	Hudspeth Directory Co., Publishers
	Tinajero A N	Hudspeth Directory Co., Publishers

3721 FINDLEY DR

<u>Year</u>	<u>Uses</u>	<u>Source</u>
1945	Esparza Isidro	Hudspeth Directory Co., Publishers
	Esparza Isidro	Hudspeth Directory Co., Publishers

3729 FINDLEY DR

<u>Year</u>	<u>Uses</u>	<u>Source</u>
1945	Macias Faustin	Hudspeth Directory Co., Publishers
	Macias Faustin	Hudspeth Directory Co., Publishers

3731 FINDLEY DR

<u>Year</u>	<u>Uses</u>	<u>Source</u>
1945	Carbajal Jesus	Hudspeth Directory Co., Publishers
	Carbajal Jesus	Hudspeth Directory Co., Publishers

3733 FINDLEY DR

<u>Year</u>	<u>Uses</u>	<u>Source</u>
1945	Guerrero Valentin	Hudspeth Directory Co., Publishers

FINDINGS

<u>Year</u>	<u>Uses</u>	<u>Source</u>
1945	Guerrero Valentin	Hudspeth Directory Co., Publishers

3735 FINDLEY DR

<u>Year</u>	<u>Uses</u>	<u>Source</u>
1945	de la Rosa Julia	Hudspeth Directory Co., Publishers
	rear de la Rosa David	Hudspeth Directory Co., Publishers
	de la Rosa Julia	Hudspeth Directory Co., Publishers
	rear de la Rosa David	Hudspeth Directory Co., Publishers

3737 FINDLEY DR

<u>Year</u>	<u>Uses</u>	<u>Source</u>
1945	Oporto Francisco	Hudspeth Directory Co., Publishers
	Oporto Francisco	Hudspeth Directory Co., Publishers

3808 FINDLEY DR

<u>Year</u>	<u>Uses</u>	<u>Source</u>
1945	Stiefel J R	Hudspeth Directory Co., Publishers
	Stiefel J R	Hudspeth Directory Co., Publishers

3810 FINDLEY DR

<u>Year</u>	<u>Uses</u>	<u>Source</u>
1945	Lopez Francisca S Mrs	Hudspeth Directory Co., Publishers
	Lopez Francisca S Mrs	Hudspeth Directory Co., Publishers

3812 FINDLEY DR

<u>Year</u>	<u>Uses</u>	<u>Source</u>
1945	Medrano R F	Hudspeth Directory Co., Publishers
	Medrano R F	Hudspeth Directory Co., Publishers

3813 FINDLEY DR

<u>Year</u>	<u>Uses</u>	<u>Source</u>
1945	Apartments	Hudspeth Directory Co., Publishers
	Rodriguez Juana S Mrs	Hudspeth Directory Co., Publishers
	Morales Fuljencia Mrs	Hudspeth Directory Co., Publishers
	Brito Manuel	Hudspeth Directory Co., Publishers
	Vizcaino Jose	Hudspeth Directory Co., Publishers

FINDINGS

<u>Year</u>	<u>Uses</u>	<u>Source</u>
1945	Jacquez Alex	Hudspeth Directory Co., Publishers
	Fernandez Manuela Mrs	Hudspeth Directory Co., Publishers
	Castro Jesus	Hudspeth Directory Co., Publishers
	Gomez Marie B	Hudspeth Directory Co., Publishers
	Apartments	Hudspeth Directory Co., Publishers
	Rodriguez Juana S Mrs	Hudspeth Directory Co., Publishers
	Morales Fuljencia Mrs	Hudspeth Directory Co., Publishers
	Brito Manuel	Hudspeth Directory Co., Publishers
	Vizcaino Jose	Hudspeth Directory Co., Publishers
	Jacquez Alex	Hudspeth Directory Co., Publishers
	Fernandez Manuela Mrs	Hudspeth Directory Co., Publishers
	Castro Jesus	Hudspeth Directory Co., Publishers
	Gomez Marie B	Hudspeth Directory Co., Publishers

3815 FINDLEY DR

<u>Year</u>	<u>Uses</u>	<u>Source</u>
1945	Montelongo Manuel	Hudspeth Directory Co., Publishers
	Montelongo Manuel	Hudspeth Directory Co., Publishers

3816 FINDLEY DR

<u>Year</u>	<u>Uses</u>	<u>Source</u>
1945	Corral Margarito	Hudspeth Directory Co., Publishers
	Corral Margarito	Hudspeth Directory Co., Publishers

3817 FINDLEY DR

<u>Year</u>	<u>Uses</u>	<u>Source</u>
1945	Lopez Crispin	Hudspeth Directory Co., Publishers
	Lopez Crispin	Hudspeth Directory Co., Publishers

3818 FINDLEY DR

<u>Year</u>	<u>Uses</u>	<u>Source</u>
1945	Gonzalez D Mrs	Hudspeth Directory Co., Publishers
	Gonzalez D Mrs	Hudspeth Directory Co., Publishers

FINDINGS

3819 FINDLEY DR

<u>Year</u>	<u>Uses</u>	<u>Source</u>
1945	Cordova Guillermo	Hudspeth Directory Co., Publishers
	Cordova Guillermo	Hudspeth Directory Co., Publishers

3820 FINDLEY DR

<u>Year</u>	<u>Uses</u>	<u>Source</u>
1945	Apartments	Hudspeth Directory Co., Publishers
	Acosta Santiago	Hudspeth Directory Co., Publishers
	Alvarez Maria Mrs	Hudspeth Directory Co., Publishers
	Medina M de J	Hudspeth Directory Co., Publishers
	Medina M J Mrs	Hudspeth Directory Co., Publishers
	Apartments	Hudspeth Directory Co., Publishers
	Acosta Santiago	Hudspeth Directory Co., Publishers
	Alvarez Maria Mrs	Hudspeth Directory Co., Publishers
	Medina M de J	Hudspeth Directory Co., Publishers
	Medina M J Mrs	Hudspeth Directory Co., Publishers

3821 FINDLEY DR

<u>Year</u>	<u>Uses</u>	<u>Source</u>
1945	Campos Ramon	Hudspeth Directory Co., Publishers
	Campos Ramon	Hudspeth Directory Co., Publishers

3824 FINDLEY DR

<u>Year</u>	<u>Uses</u>	<u>Source</u>
1945	Jaquez Jose	Hudspeth Directory Co., Publishers
	Jaquez Jose	Hudspeth Directory Co., Publishers

3826 FINDLEY DR

<u>Year</u>	<u>Uses</u>	<u>Source</u>
1945	Tells Santiago	Hudspeth Directory Co., Publishers
	Tells Santiago	Hudspeth Directory Co., Publishers

3910 FINDLEY DR

<u>Year</u>	<u>Uses</u>	<u>Source</u>
1945	Flores L A Mrs	Hudspeth Directory Co., Publishers

FINDINGS

<u>Year</u>	<u>Uses</u>	<u>Source</u>
1945	Flores L A Mrs	Hudspeth Directory Co., Publishers

3912 FINDLEY DR

<u>Year</u>	<u>Uses</u>	<u>Source</u>
1945	Paz Ramon	Hudspeth Directory Co., Publishers
	Paz Ramon	Hudspeth Directory Co., Publishers

FINDLEY ST

3701 FINDLEY ST

<u>Year</u>	<u>Uses</u>	<u>Source</u>
1930	Romero Gregorio	Hudspeth Directory Co., Compilers and Publishers
	Romero Gregorio	Hudspeth Directory Co., Compilers and Publishers
1925	Duran Reriedios	Hudspeth Directory Co., Compilers and Publishers
	Duran Reriedios	Hudspeth Directory Co., Compilers and Publishers
1920	Navarro Paula Mrs	Hudspeth Directory Co., Compilers and Publishers
	Navarro Paula Mrs	Hudspeth Directory Co., Compilers and Publishers

3703 FINDLEY ST

<u>Year</u>	<u>Uses</u>	<u>Source</u>
1952	Gonzalez Jose	Hudspeth Directory Co. (Inc.) Publishers
	Gonzalez Jose	Hudspeth Directory Co. (Inc.) Publishers
1940	Najer 4 Andres Mrs	Hudspeth Directory Co., Compilers and Publishers
	Najer 4 Andres Mrs	Hudspeth Directory Co., Compilers and Publishers
1935	Penalber Jorge	Hudspeth Directory Co., Compilers and Publishers
	Penalber Jorge	Hudspeth Directory Co., Compilers and Publishers
1930	Hernandez Manuel	Hudspeth Directory Co., Compilers and Publishers
	Hernandez Manuel	Hudspeth Directory Co., Compilers and Publishers
1925	Hernandez Manuel	Hudspeth Directory Co., Compilers and Publishers

FINDINGS

<u>Year</u>	<u>Uses</u>	<u>Source</u>
1925	Hernandez Manuel	Hudspeth Directory Co., Compilers and Publishers
1920	Villa Bruno	Hudspeth Directory Co., Compilers and Publishers
	Villa Bruno	Hudspeth Directory Co., Compilers and Publishers

3704 FINDLEY ST

<u>Year</u>	<u>Uses</u>	<u>Source</u>
1952	Sanchez Sixta	Hudspeth Directory Co. (Inc.) Publishers
	Sanchez Sixta	Hudspeth Directory Co. (Inc.) Publishers
1940	Sanchez Sixta Mrs	Hudspeth Directory Co., Compilers and Publishers
	Sanchez Sixta Mrs	Hudspeth Directory Co., Compilers and Publishers
1935	Sanchez Sixta Mrs	Hudspeth Directory Co., Compilers and Publishers
	Sanchez Sixta Mrs	Hudspeth Directory Co., Compilers and Publishers
1930	Hernandez Jose	Hudspeth Directory Co., Compilers and Publishers
	Hernandez Jose	Hudspeth Directory Co., Compilers and Publishers
1925	Gaillen Andres	Hudspeth Directory Co., Compilers and Publishers
	Gaillen Andres	Hudspeth Directory Co., Compilers and Publishers
1920	Payan Anastacio	Hudspeth Directory Co., Compilers and Publishers
	Payan Anastacio	Hudspeth Directory Co., Compilers and Publishers

3705 FINDLEY ST

<u>Year</u>	<u>Uses</u>	<u>Source</u>
1952	Rivera Antonio	Hudspeth Directory Co. (Inc.) Publishers
	Balsach Gro	Hudspeth Directory Co. (Inc.) Publishers
	Rivera Antonio	Hudspeth Directory Co. (Inc.) Publishers
	Balsach Gro	Hudspeth Directory Co. (Inc.) Publishers
1940	Rivera Antonio	Hudspeth Directory Co., Compilers and Publishers
	Rivera Antonio	Hudspeth Directory Co., Compilers and Publishers

FINDINGS

<u>Year</u>	<u>Uses</u>	<u>Source</u>
1935	Rivera Antonio	Hudspeth Directory Co., Compilers and Publishers
	Rivera Antonio	Hudspeth Directory Co., Compilers and Publishers
1930	Martel Jose	Hudspeth Directory Co., Compilers and Publishers
	Martel Jose	Hudspeth Directory Co., Compilers and Publishers
1925	Agudo Jose	Hudspeth Directory Co., Compilers and Publishers
	Agudo Jose	Hudspeth Directory Co., Compilers and Publishers
1920	Sapien Juan	Hudspeth Directory Co., Compilers and Publishers
	Sapien Juan	Hudspeth Directory Co., Compilers and Publishers

3706 FINDLEY ST

<u>Year</u>	<u>Uses</u>	<u>Source</u>
1940	Cisneros Jose	Hudspeth Directory Co., Compilers and Publishers
	Cisneros Jose	Hudspeth Directory Co., Compilers and Publishers
1935	Cisneros Jose	Hudspeth Directory Co., Compilers and Publishers
	Cisneros Jose	Hudspeth Directory Co., Compilers and Publishers
1930	Cisneros Jose	Hudspeth Directory Co., Compilers and Publishers
	Cisneros Jose	Hudspeth Directory Co., Compilers and Publishers
1925	Cisneros Jose	Hudspeth Directory Co., Compilers and Publishers
	Cisneros Jose	Hudspeth Directory Co., Compilers and Publishers
1920	Cisneros Jose	Hudspeth Directory Co., Compilers and Publishers
	Cisneros Jose	Hudspeth Directory Co., Compilers and Publishers

3707 FINDLEY ST

<u>Year</u>	<u>Uses</u>	<u>Source</u>
1952	Martel Jose	Hudspeth Directory Co. (Inc.) Publishers
	Martel Jose	Hudspeth Directory Co. (Inc.) Publishers

FINDINGS

<u>Year</u>	<u>Uses</u>	<u>Source</u>
1940	Martel Jose	Hudspeth Directory Co., Compilers and Publishers
	Martel Jose	Hudspeth Directory Co., Compilers and Publishers
1935	Martel Jose	Hudspeth Directory Co., Compilers and Publishers
	Martel Jose	Hudspeth Directory Co., Compilers and Publishers
1930	Valenzuela Romulo	Hudspeth Directory Co., Compilers and Publishers
	Valenzuela Romulo	Hudspeth Directory Co., Compilers and Publishers
1925	Cuellar Luis	Hudspeth Directory Co., Compilers and Publishers
	Cuellar Luis	Hudspeth Directory Co., Compilers and Publishers
1920	Flores Ignacio	Hudspeth Directory Co., Compilers and Publishers
	Flores Ignacio	Hudspeth Directory Co., Compilers and Publishers

3708 FINDLEY ST

<u>Year</u>	<u>Uses</u>	<u>Source</u>
1952	Belo Gilberto	Hudspeth Directory Co. (Inc.) Publishers
	Belo Gilberto	Hudspeth Directory Co. (Inc.) Publishers
1940	Espinoza Juan	Hudspeth Directory Co., Compilers and Publishers
	Velo Gilberto	Hudspeth Directory Co., Compilers and Publishers
	Espinoza Juan	Hudspeth Directory Co., Compilers and Publishers
	Velo Gilberto	Hudspeth Directory Co., Compilers and Publishers
1935	Bueno Manuel	Hudspeth Directory Co., Compilers and Publishers
	Bueno Manuel	Hudspeth Directory Co., Compilers and Publishers
1930	Bueno Manuel	Hudspeth Directory Co., Compilers and Publishers
	Bueno Manuel	Hudspeth Directory Co., Compilers and Publishers
1925	Vacant	Hudspeth Directory Co., Compilers and Publishers

FINDINGS

<u>Year</u>	<u>Uses</u>	<u>Source</u>
1925	Vacant	Hudspeth Directory Co., Compilers and Publishers
1920	Bueno Manuel	Hudspeth Directory Co., Compilers and Publishers
	Bueno Manuel	Hudspeth Directory Co., Compilers and Publishers

3709 FINDLEY ST

<u>Year</u>	<u>Uses</u>	<u>Source</u>
1935	Gonzalez Tomas	Hudspeth Directory Co., Compilers and Publishers
	Gonzalez Tomas	Hudspeth Directory Co., Compilers and Publishers
1930	Santana Belem Mrs	Hudspeth Directory Co., Compilers and Publishers
	Santana Belem Mrs	Hudspeth Directory Co., Compilers and Publishers
1925	Perez Aniceto	Hudspeth Directory Co., Compilers and Publishers
	Perez Aniceto	Hudspeth Directory Co., Compilers and Publishers

3710 FINDLEY ST

<u>Year</u>	<u>Uses</u>	<u>Source</u>
1935	Velo Gilberto	Hudspeth Directory Co., Compilers and Publishers
	Velo Gilberto	Hudspeth Directory Co., Compilers and Publishers
1930	Vela Gilberto	Hudspeth Directory Co., Compilers and Publishers
	Vela Gilberto	Hudspeth Directory Co., Compilers and Publishers
1925	Garcia Pancho	Hudspeth Directory Co., Compilers and Publishers
	Garcia Pancho	Hudspeth Directory Co., Compilers and Publishers

3712 FINDLEY ST

<u>Year</u>	<u>Uses</u>	<u>Source</u>
1952	Carrasco Felipe	Hudspeth Directory Co. (Inc.) Publishers
	Carrasco Felipe	Hudspeth Directory Co. (Inc.) Publishers
1940	Carrasco Felipe	Hudspeth Directory Co., Compilers and Publishers

FINDINGS

<u>Year</u>	<u>Uses</u>	<u>Source</u>
1940	Carrasco Felipe	Hudspeth Directory Co., Compilers and Publishers
1935	Carrasco Felipe	Hudspeth Directory Co., Compilers and Publishers
	Carrasco Felipe	Hudspeth Directory Co., Compilers and Publishers

3715 FINDLEY ST

<u>Year</u>	<u>Uses</u>	<u>Source</u>
1952	Nieto Andres	Hudspeth Directory Co. (Inc.) Publishers
	Nieto Andres	Hudspeth Directory Co. (Inc.) Publishers
1940	Garcia Celerino	Hudspeth Directory Co., Compilers and Publishers
	Garcia Celerino	Hudspeth Directory Co., Compilers and Publishers
1935	Hernandez Manuel	Hudspeth Directory Co., Compilers and Publishers
	Hernandez Manuel	Hudspeth Directory Co., Compilers and Publishers
1930	Gomez Leon	Hudspeth Directory Co., Compilers and Publishers
	Gomez Leon	Hudspeth Directory Co., Compilers and Publishers
1925	Gomez Leon	Hudspeth Directory Co., Compilers and Publishers
	Gomez Leon	Hudspeth Directory Co., Compilers and Publishers
1920	Seanez Modesto	Hudspeth Directory Co., Compilers and Publishers
	Seanez Modesto	Hudspeth Directory Co., Compilers and Publishers

3716 FINDLEY ST

<u>Year</u>	<u>Uses</u>	<u>Source</u>
1935	Gutierrez Juana Mrs	Hudspeth Directory Co., Compilers and Publishers
	Gutierrez Juana Mrs	Hudspeth Directory Co., Compilers and Publishers
1920	Morales Antonio	Hudspeth Directory Co., Compilers and Publishers
	Morales Antonio	Hudspeth Directory Co., Compilers and Publishers

FINDINGS

3717 FINDLEY ST

<u>Year</u>	<u>Uses</u>	<u>Source</u>
1952	Guerrero Luz	Hudspeth Directory Co. (Inc.) Publishers
	Guerrero Luz	Hudspeth Directory Co. (Inc.) Publishers
1940	Guerrero Luz	Hudspeth Directory Co., Compilers and Publishers
	Guerrero Luz	Hudspeth Directory Co., Compilers and Publishers
1935	Guerrero Luz	Hudspeth Directory Co., Compilers and Publishers
	Guerrero Luz	Hudspeth Directory Co., Compilers and Publishers
1930	Franco Maria Mrs	Hudspeth Directory Co., Compilers and Publishers
	Franco Maria Mrs	Hudspeth Directory Co., Compilers and Publishers
1925	Castanon Juan	Hudspeth Directory Co., Compilers and Publishers
	Castanon Juan	Hudspeth Directory Co., Compilers and Publishers
1920	Gallegos Mariano	Hudspeth Directory Co., Compilers and Publishers
	Gallegos Mariano	Hudspeth Directory Co., Compilers and Publishers

3719 FINDLEY ST

<u>Year</u>	<u>Uses</u>	<u>Source</u>
1952	Tinajero Antonio N Q	Hudspeth Directory Co. (Inc.) Publishers
	Tinajero Antonio N Q	Hudspeth Directory Co. (Inc.) Publishers
1940	Tinajero Antonio	Hudspeth Directory Co., Compilers and Publishers
	Tinajero Antonio	Hudspeth Directory Co., Compilers and Publishers
1935	Tinajero Antonio	Hudspeth Directory Co., Compilers and Publishers
	Tinajero Antonio	Hudspeth Directory Co., Compilers and Publishers
1930	Tinajero Antonio	Hudspeth Directory Co., Compilers and Publishers
	Tinajero Antonio	Hudspeth Directory Co., Compilers and Publishers
1925	Valdes Alberto	Hudspeth Directory Co., Compilers and Publishers

FINDINGS

<u>Year</u>	<u>Uses</u>	<u>Source</u>
1925	Valdes Alberto	Hudspeth Directory Co., Compilers and Publishers
1920	Hinojos Epigmenio	Hudspeth Directory Co., Compilers and Publishers
	Hinojos Epigmenio	Hudspeth Directory Co., Compilers and Publishers

3721 FINDLEY ST

<u>Year</u>	<u>Uses</u>	<u>Source</u>
1952	Esparza Isidoro	Hudspeth Directory Co. (Inc.) Publishers
	Esparza Isidoro	Hudspeth Directory Co. (Inc.) Publishers
1940	Esparza Isidro	Hudspeth Directory Co., Compilers and Publishers
	Esparza Isidro	Hudspeth Directory Co., Compilers and Publishers
1935	Martinez Manuel	Hudspeth Directory Co., Compilers and Publishers
	Martinez Manuel	Hudspeth Directory Co., Compilers and Publishers
1930	Jurado Filemon	Hudspeth Directory Co., Compilers and Publishers
	Jurado Filemon	Hudspeth Directory Co., Compilers and Publishers
1925	Burrola Marcos	Hudspeth Directory Co., Compilers and Publishers
	Burrola Marcos	Hudspeth Directory Co., Compilers and Publishers

3727 FINDLEY ST

<u>Year</u>	<u>Uses</u>	<u>Source</u>
1935	Rodriguez Mateo	Hudspeth Directory Co., Compilers and Publishers
	Rodriguez Mateo	Hudspeth Directory Co., Compilers and Publishers

3729 FINDLEY ST

<u>Year</u>	<u>Uses</u>	<u>Source</u>
1952	Vacant	Hudspeth Directory Co. (Inc.) Publishers
	Vacant	Hudspeth Directory Co. (Inc.) Publishers
1940	Jaime Concepcion	Hudspeth Directory Co., Compilers and Publishers
	Jaime Concepcion	Hudspeth Directory Co., Compilers and Publishers

FINDINGS

<u>Year</u>	<u>Uses</u>	<u>Source</u>
1935	Macias Epigmenio	Hudspeth Directory Co., Compilers and Publishers
	Macias Epigmenio	Hudspeth Directory Co., Compilers and Publishers
1930	Jaime Cornelia Mrs	Hudspeth Directory Co., Compilers and Publishers
	Jaime Cornelia Mrs	Hudspeth Directory Co., Compilers and Publishers
1925	Jaime Concepcion Mrs	Hudspeth Directory Co., Compilers and Publishers
	Jaime Concepcion Mrs	Hudspeth Directory Co., Compilers and Publishers

3731 FINDLEY ST

<u>Year</u>	<u>Uses</u>	<u>Source</u>
1952	Carbajal Jesus	Hudspeth Directory Co. (Inc.) Publishers
	Carbajal Jesus	Hudspeth Directory Co. (Inc.) Publishers
1940	Carbajal Jesus	Hudspeth Directory Co., Compilers and Publishers
	Carbajal Jesus	Hudspeth Directory Co., Compilers and Publishers
1935	Carbajal Jesus	Hudspeth Directory Co., Compilers and Publishers
	Carbajal Jesus	Hudspeth Directory Co., Compilers and Publishers
1930	Carbajal Jesus	Hudspeth Directory Co., Compilers and Publishers
	Carbajal Jesus	Hudspeth Directory Co., Compilers and Publishers
1925	Carbajal Jesus	Hudspeth Directory Co., Compilers and Publishers
	Carbajal Jesus	Hudspeth Directory Co., Compilers and Publishers
1920	Carabajal Jesus	Hudspeth Directory Co., Compilers and Publishers
	Carabajal Jesus	Hudspeth Directory Co., Compilers and Publishers

3733 FINDLEY ST

<u>Year</u>	<u>Uses</u>	<u>Source</u>
1940	Guerrero Valentin	Hudspeth Directory Co., Compilers and Publishers
	Guerrero Valentin	Hudspeth Directory Co., Compilers and Publishers

FINDINGS

<u>Year</u>	<u>Uses</u>	<u>Source</u>
1935	Villasana Paz	Hudspeth Directory Co., Compilers and Publishers
	Villasana Paz	Hudspeth Directory Co., Compilers and Publishers
1930	Villasana Paz	Hudspeth Directory Co., Compilers and Publishers
	Villasana Paz	Hudspeth Directory Co., Compilers and Publishers
1925	Munoz Melchor	Hudspeth Directory Co., Compilers and Publishers
	Munoz Melchor	Hudspeth Directory Co., Compilers and Publishers
1920	Vacant	Hudspeth Directory Co., Compilers and Publishers
	Vacant	Hudspeth Directory Co., Compilers and Publishers

3735 FINDLEY ST

<u>Year</u>	<u>Uses</u>	<u>Source</u>
1952	de la Rosa Julia	Hudspeth Directory Co. (Inc.) Publishers
	de la Rosa Julia	Hudspeth Directory Co. (Inc.) Publishers
1940	de la Rosa Julia	Hudspeth Directory Co., Compilers and Publishers
	Palacios Bernabe	Hudspeth Directory Co., Compilers and Publishers
	de la Rosa Julia	Hudspeth Directory Co., Compilers and Publishers
	Palacios Bernabe	Hudspeth Directory Co., Compilers and Publishers
1935	Palacios Bernabe	Hudspeth Directory Co., Compilers and Publishers
	Palacios Bernabe	Hudspeth Directory Co., Compilers and Publishers
1930	Avina Hipolito	Hudspeth Directory Co., Compilers and Publishers
	Avina Hipolito	Hudspeth Directory Co., Compilers and Publishers
1925	Garcia Fernando	Hudspeth Directory Co., Compilers and Publishers
	Garcia Fernando	Hudspeth Directory Co., Compilers and Publishers
1920	Pena Pilar Mrs	Hudspeth Directory Co., Compilers and Publishers

FINDINGS

<u>Year</u>	<u>Uses</u>	<u>Source</u>
1920	Pena Pilar Mrs	Hudspeth Directory Co., Compilers and Publishers

3737 FINDLEY ST

<u>Year</u>	<u>Uses</u>	<u>Source</u>
1952	Oporto Francisco	Hudspeth Directory Co. (Inc.) Publishers
	Oporto Francisco	Hudspeth Directory Co. (Inc.) Publishers
1940	Oporto Francisco	Hudspeth Directory Co., Compilers and Publishers
	Oporto Francisco	Hudspeth Directory Co., Compilers and Publishers
1930	Rodriguez Ventura	Hudspeth Directory Co., Compilers and Publishers
	Rodriguez Ventura	Hudspeth Directory Co., Compilers and Publishers
1925	Lascana Francisco	Hudspeth Directory Co., Compilers and Publishers
	Lascana Francisco	Hudspeth Directory Co., Compilers and Publishers
1920	Dominguez Secundino	Hudspeth Directory Co., Compilers and Publishers
	Dominguez Secundino	Hudspeth Directory Co., Compilers and Publishers

3808 FINDLEY ST

<u>Year</u>	<u>Uses</u>	<u>Source</u>
1952	Marrufo Amallo	Hudspeth Directory Co. (Inc.) Publishers
	Marrufo Amallo	Hudspeth Directory Co. (Inc.) Publishers
1935	Valdez Jesus	Hudspeth Directory Co., Compilers and Publishers
	Valdez Jesus	Hudspeth Directory Co., Compilers and Publishers
1930	Diaz Matias	Hudspeth Directory Co., Compilers and Publishers
	Diaz Matias	Hudspeth Directory Co., Compilers and Publishers
1925	Valdez Jesus	Hudspeth Directory Co., Compilers and Publishers
	Valdez Jesus	Hudspeth Directory Co., Compilers and Publishers
1920	Allen Thomas c	Hudspeth Directory Co., Compilers and Publishers

FINDINGS

<u>Year</u>	<u>Uses</u>	<u>Source</u>
1920	Allen Thomas c	Hudspeth Directory Co., Compilers and Publishers

3810 FINDLEY ST

<u>Year</u>	<u>Uses</u>	<u>Source</u>
1952	Hill Eton M	Hudspeth Directory Co. (Inc.) Publishers
	Telles Teresa S Mrs	Hudspeth Directory Co. (Inc.) Publishers
	Aceves Luz A	Hudspeth Directory Co. (Inc.) Publishers
	Hill Eton M	Hudspeth Directory Co. (Inc.) Publishers
	Telles Teresa S Mrs	Hudspeth Directory Co. (Inc.) Publishers
	Aceves Luz A	Hudspeth Directory Co. (Inc.) Publishers
1940	Aguilar Santiago	Hudspeth Directory Co., Compilers and Publishers
	Aguilar Santiago	Hudspeth Directory Co., Compilers and Publishers
1935	Rivera Inez	Hudspeth Directory Co., Compilers and Publishers
	Rivera Inez	Hudspeth Directory Co., Compilers and Publishers
1930	Vaele Conrado	Hudspeth Directory Co., Compilers and Publishers
	Corral J L	Hudspeth Directory Co., Compilers and Publishers
	Vaele Conrado	Hudspeth Directory Co., Compilers and Publishers
	Corral J L	Hudspeth Directory Co., Compilers and Publishers
1920	Navarro Maria Mrs	Hudspeth Directory Co., Compilers and Publishers
	Navarro Maria Mrs	Hudspeth Directory Co., Compilers and Publishers

3811 FINDLEY ST

<u>Year</u>	<u>Uses</u>	<u>Source</u>
1920	Garcia Wistano	Hudspeth Directory Co., Compilers and Publishers
	Garcia Wistano	Hudspeth Directory Co., Compilers and Publishers

FINDINGS

3812 FINDLEY ST

<u>Year</u>	<u>Uses</u>	<u>Source</u>
1952	Medrano Rafael F	Hudspeth Directory Co. (Inc.) Publishers
	Medrano Rafael F	Hudspeth Directory Co. (Inc.) Publishers
1940	Medrano R F	Hudspeth Directory Co., Compilers and Publishers
	Medrano R F	Hudspeth Directory Co., Compilers and Publishers

3813 FINDLEY ST

<u>Year</u>	<u>Uses</u>	<u>Source</u>
1952	Apartments	Hudspeth Directory Co. (Inc.) Publishers
	Flores Cruz	Hudspeth Directory Co. (Inc.) Publishers
	Morales Fulgencia	Hudspeth Directory Co. (Inc.) Publishers
	Parra Ernest M	Hudspeth Directory Co. (Inc.) Publishers
	Zavala Jose	Hudspeth Directory Co. (Inc.) Publishers
	Mascarro Salvador	Hudspeth Directory Co. (Inc.) Publishers
	Ruiz Ramon	Hudspeth Directory Co. (Inc.) Publishers
	Castro Jesus	Hudspeth Directory Co. (Inc.) Publishers
	Regalado Adolfo	Hudspeth Directory Co. (Inc.) Publishers
	Street continued	Hudspeth Directory Co. (Inc.) Publishers
	Apartments	Hudspeth Directory Co. (Inc.) Publishers
	Flores Cruz	Hudspeth Directory Co. (Inc.) Publishers
	Morales Fulgencia	Hudspeth Directory Co. (Inc.) Publishers
	Parra Ernest M	Hudspeth Directory Co. (Inc.) Publishers
	Zavala Jose	Hudspeth Directory Co. (Inc.) Publishers
	Mascarro Salvador	Hudspeth Directory Co. (Inc.) Publishers
	Ruiz Ramon	Hudspeth Directory Co. (Inc.) Publishers
	Castro Jesus	Hudspeth Directory Co. (Inc.) Publishers
	Regalado Adolfo	Hudspeth Directory Co. (Inc.) Publishers
	Street continued	Hudspeth Directory Co. (Inc.) Publishers
1940	Apartments	Hudspeth Directory Co., Compilers and Publishers
	Rodriguez Felix	Hudspeth Directory Co., Compilers and Publishers
	Morales Fulgencia Mrs	Hudspeth Directory Co., Compilers and Publishers

FINDINGS

<u>Year</u>	<u>Uses</u>	<u>Source</u>
1940	Hill Maria Mrs	Hudspeth Directory Co., Compilers and Publishers
	Parrott Maria Mrs	Hudspeth Directory Co., Compilers and Publishers
	Ramirez Maria Mrs	Hudspeth Directory Co., Compilers and Publishers
	Martinez Manuel	Hudspeth Directory Co., Compilers and Publishers
	Torres Gilberto	Hudspeth Directory Co., Compilers and Publishers
	Apartments	Hudspeth Directory Co., Compilers and Publishers
	Rodriguez Felix	Hudspeth Directory Co., Compilers and Publishers
	Morales Fulgencia Mrs	Hudspeth Directory Co., Compilers and Publishers
	Hill Maria Mrs	Hudspeth Directory Co., Compilers and Publishers
	Parrott Maria Mrs	Hudspeth Directory Co., Compilers and Publishers
	Ramirez Maria Mrs	Hudspeth Directory Co., Compilers and Publishers
	Martinez Manuel	Hudspeth Directory Co., Compilers and Publishers
	Torres Gilberto	Hudspeth Directory Co., Compilers and Publishers
1935	Resendez Raymundo	Hudspeth Directory Co., Compilers and Publishers
	Resendez Raymundo	Hudspeth Directory Co., Compilers and Publishers
1930	Bustamante J M Mrs	Hudspeth Directory Co., Compilers and Publishers
	Bustamante J M Mrs	Hudspeth Directory Co., Compilers and Publishers
1925	Perez Paula Mrs	Hudspeth Directory Co., Compilers and Publishers
	Perez Paula Mrs	Hudspeth Directory Co., Compilers and Publishers

3814 FINDLEY ST

<u>Year</u>	<u>Uses</u>	<u>Source</u>
1920	Arellano Fernando	Hudspeth Directory Co., Compilers and Publishers
	Arellano Fernando	Hudspeth Directory Co., Compilers and Publishers

FINDINGS

3815 FINDLEY ST

<u>Year</u>	<u>Uses</u>	<u>Source</u>
1952	Melendez Rebecca	Hudspeth Directory Co. (Inc.) Publishers
	Melendez Rebecca	Hudspeth Directory Co. (Inc.) Publishers
1940	Lay G M	Hudspeth Directory Co., Compilers and Publishers
	Lay G M	Hudspeth Directory Co., Compilers and Publishers
1935	Lay G M	Hudspeth Directory Co., Compilers and Publishers
	Lay G M	Hudspeth Directory Co., Compilers and Publishers
1930	Ochoa Francisca Mrs	Hudspeth Directory Co., Compilers and Publishers
	Ochoa Francisca Mrs	Hudspeth Directory Co., Compilers and Publishers
1925	Martinez Samuel	Hudspeth Directory Co., Compilers and Publishers
	Martinez Samuel	Hudspeth Directory Co., Compilers and Publishers
1920	Vacant	Hudspeth Directory Co., Compilers and Publishers
	Vacant	Hudspeth Directory Co., Compilers and Publishers

3816 FINDLEY ST

<u>Year</u>	<u>Uses</u>	<u>Source</u>
1952	Corral Margarito	Hudspeth Directory Co. (Inc.) Publishers
	Corral Margarito	Hudspeth Directory Co. (Inc.) Publishers
1940	Corral Margarito	Hudspeth Directory Co., Compilers and Publishers
	Corral Margarito	Hudspeth Directory Co., Compilers and Publishers
1935	Corral Margarito	Hudspeth Directory Co., Compilers and Publishers
	Corral Margarito	Hudspeth Directory Co., Compilers and Publishers
1930	Corral Margarito	Hudspeth Directory Co., Compilers and Publishers
	Corral Margarito	Hudspeth Directory Co., Compilers and Publishers
1925	Corral Margarito	Hudspeth Directory Co., Compilers and Publishers

FINDINGS

<u>Year</u>	<u>Uses</u>	<u>Source</u>
1925	Corral Margarito	Hudspeth Directory Co., Compilers and Publishers
1920	Corral Margarito	Hudspeth Directory Co., Compilers and Publishers
	Corral Margarito	Hudspeth Directory Co., Compilers and Publishers

3817 FINDLEY ST

<u>Year</u>	<u>Uses</u>	<u>Source</u>
1952	Vasquez Raul	Hudspeth Directory Co. (Inc.) Publishers
	Vasquez Raul	Hudspeth Directory Co. (Inc.) Publishers
1940	Acosta Ramon	Hudspeth Directory Co., Compilers and Publishers
	Acosta Ramon	Hudspeth Directory Co., Compilers and Publishers
1935	Vasquez Leon	Hudspeth Directory Co., Compilers and Publishers
	Vasquez Leon	Hudspeth Directory Co., Compilers and Publishers
1930	Vasquez Leon	Hudspeth Directory Co., Compilers and Publishers
	Vasquez Leon	Hudspeth Directory Co., Compilers and Publishers
1925	Vazquez Leon	Hudspeth Directory Co., Compilers and Publishers
	Vazquez Leon	Hudspeth Directory Co., Compilers and Publishers

3818 FINDLEY ST

<u>Year</u>	<u>Uses</u>	<u>Source</u>
1952	Hernandez Ricardo	Hudspeth Directory Co. (Inc.) Publishers
	Lara Manuel	Hudspeth Directory Co. (Inc.) Publishers
	Hernandez Ricardo	Hudspeth Directory Co. (Inc.) Publishers
	Lara Manuel	Hudspeth Directory Co. (Inc.) Publishers
1940	Gonzalez Dominga	Hudspeth Directory Co., Compilers and Publishers
	Gonzalez Dominga	Hudspeth Directory Co., Compilers and Publishers
1935	Gonzalez Guillermo	Hudspeth Directory Co., Compilers and Publishers
	Gonzalez Guillermo	Hudspeth Directory Co., Compilers and Publishers

FINDINGS

<u>Year</u>	<u>Uses</u>	<u>Source</u>
1930	Gonzalez Eufemio	Hudspeth Directory Co., Compilers and Publishers
	Gonzalez Eufemio	Hudspeth Directory Co., Compilers and Publishers
1925	Vacant	Hudspeth Directory Co., Compilers and Publishers
	Vacant	Hudspeth Directory Co., Compilers and Publishers
1920	Vacant	Hudspeth Directory Co., Compilers and Publishers
	Vacant	Hudspeth Directory Co., Compilers and Publishers

3819 FINDLEY ST

<u>Year</u>	<u>Uses</u>	<u>Source</u>
1952	Cordova Guillermo L	Hudspeth Directory Co. (Inc.) Publishers
	Cordova Guillermo L	Hudspeth Directory Co. (Inc.) Publishers
1940	Cordova Guillermo	Hudspeth Directory Co., Compilers and Publishers
	Cordova Guillermo	Hudspeth Directory Co., Compilers and Publishers
1935	Cordova Guillermo	Hudspeth Directory Co., Compilers and Publishers
	Cordova Guillermo	Hudspeth Directory Co., Compilers and Publishers
1930	Cordova Guillermo	Hudspeth Directory Co., Compilers and Publishers
	Cordova Guillermo	Hudspeth Directory Co., Compilers and Publishers
1925	Cordova Guilleirno	Hudspeth Directory Co., Compilers and Publishers
	Cordova Guilleirno	Hudspeth Directory Co., Compilers and Publishers
1920	Cordova Guillermo	Hudspeth Directory Co., Compilers and Publishers
	Cordova Guillermo	Hudspeth Directory Co., Compilers and Publishers

3820 FINDLEY ST

<u>Year</u>	<u>Uses</u>	<u>Source</u>
1952	Apartments	Hudspeth Directory Co. (Inc.) Publishers
	Acosta Santiago	Hudspeth Directory Co. (Inc.) Publishers

FINDINGS

<u>Year</u>	<u>Uses</u>	<u>Source</u>	
1952	Flores Jesus	Hudspeth Directory Co. (Inc.) Publishers	
	Read Robt	Hudspeth Directory Co. (Inc.) Publishers	
	Valverde Julia Mrs	Hudspeth Directory Co. (Inc.) Publishers	
	Street continued	Hudspeth Directory Co. (Inc.) Publishers	
	Apartments	Hudspeth Directory Co. (Inc.) Publishers	
	Acosta Santiago	Hudspeth Directory Co. (Inc.) Publishers	
	Flores Jesus	Hudspeth Directory Co. (Inc.) Publishers	
	Read Robt	Hudspeth Directory Co. (Inc.) Publishers	
	Valverde Julia Mrs	Hudspeth Directory Co. (Inc.) Publishers	
	Street continued	Hudspeth Directory Co. (Inc.) Publishers	
1940	Apartments	Hudspeth Directory Co., Compilers and Publishers	
	Ponce Maria Mrs	Hudspeth Directory Co., Compilers and Publishers	
	Guerrero Julia Mrs	Hudspeth Directory Co., Compilers and Publishers	
	Tarango Agustin	Hudspeth Directory Co., Compilers and Publishers	
	Gonzalez Juana Mrs	Hudspeth Directory Co., Compilers and Publishers	
	Araujo Manuel	Hudspeth Directory Co., Compilers and Publishers	
	Apartments	Hudspeth Directory Co., Compilers and Publishers	
	Ponce Maria Mrs	Hudspeth Directory Co., Compilers and Publishers	
	Guerrero Julia Mrs	Hudspeth Directory Co., Compilers and Publishers	
	Tarango Agustin	Hudspeth Directory Co., Compilers and Publishers	
1935	Flavell Sada Mrs	Hudspeth Directory Co., Compilers and Publishers	
	Flavell Sada Mrs	Hudspeth Directory Co., Compilers and Publishers	
	1930	Moreno A N Mrs	Hudspeth Directory Co., Compilers and Publishers

FINDINGS

<u>Year</u>	<u>Uses</u>	<u>Source</u>
1930	Moreno A N Mrs	Hudspeth Directory Co., Compilers and Publishers
1925	Estrada Florencia Mrs	Hudspeth Directory Co., Compilers and Publishers
	Estrada Florencia Mrs	Hudspeth Directory Co., Compilers and Publishers
1920	Luna Pedro	Hudspeth Directory Co., Compilers and Publishers
	Luna Pedro	Hudspeth Directory Co., Compilers and Publishers

3821 FINDLEY ST

<u>Year</u>	<u>Uses</u>	<u>Source</u>
1952	Campos Elena Mrs	Hudspeth Directory Co. (Inc.) Publishers
	Campos Elena Mrs	Hudspeth Directory Co. (Inc.) Publishers
1940	Campos Ramon	Hudspeth Directory Co., Compilers and Publishers
	Campos Ramon	Hudspeth Directory Co., Compilers and Publishers
1935	Campos Ramon	Hudspeth Directory Co., Compilers and Publishers
	Campos Ramon	Hudspeth Directory Co., Compilers and Publishers
1930	Sandoval Jesus	Hudspeth Directory Co., Compilers and Publishers
	Sandoval Jesus	Hudspeth Directory Co., Compilers and Publishers
1925	Campos Ramon	Hudspeth Directory Co., Compilers and Publishers
	Campos Ramon	Hudspeth Directory Co., Compilers and Publishers
1920	Viescas Agapito	Hudspeth Directory Co., Compilers and Publishers
	Viescas Agapito	Hudspeth Directory Co., Compilers and Publishers

3824 FINDLEY ST

<u>Year</u>	<u>Uses</u>	<u>Source</u>
1952	Hernandez Jesus C	Hudspeth Directory Co. (Inc.) Publishers
	Hernandez Jesus C	Hudspeth Directory Co. (Inc.) Publishers

FINDINGS

3826 FINDLEY ST

<u>Year</u>	<u>Uses</u>	<u>Source</u>
1952	Alvarez Agustin	Hudspeth Directory Co. (Inc.) Publishers
	Alvarez Agustin	Hudspeth Directory Co. (Inc.) Publishers
1940	Cordova Manuela	Hudspeth Directory Co., Compilers and Publishers
	Cordova Manuela	Hudspeth Directory Co., Compilers and Publishers
1935	Ortiz Margarita Mrs	Hudspeth Directory Co., Compilers and Publishers
	Ortiz Margarita Mrs	Hudspeth Directory Co., Compilers and Publishers
1930	de Anda Jose	Hudspeth Directory Co., Compilers and Publishers
	de Anda Jose	Hudspeth Directory Co., Compilers and Publishers
1925	Gomez Bacilio	Hudspeth Directory Co., Compilers and Publishers
	E P Sew erage Disposal Plant	Hudspeth Directory Co., Compilers and Publishers
	Gomez Bacilio	Hudspeth Directory Co., Compilers and Publishers
	E P Sew erage Disposal Plant	Hudspeth Directory Co., Compilers and Publishers
1920	Vacant	Hudspeth Directory Co., Compilers and Publishers
	E P Sew erage Disposal Plant	Hudspeth Directory Co., Compilers and Publishers
	Vacant	Hudspeth Directory Co., Compilers and Publishers
	E P Sew erage Disposal Plant	Hudspeth Directory Co., Compilers and Publishers

3828 FINDLEY ST

<u>Year</u>	<u>Uses</u>	<u>Source</u>
1952	Avila Juan G	Hudspeth Directory Co. (Inc.) Publishers

FINDINGS

<u>Year</u>	<u>Uses</u>	<u>Source</u>
1952	Avila Juan G	Hudspeth Directory Co. (Inc.) Publishers
1940	Talavera Severo	Hudspeth Directory Co., Compilers and Publishers
	Talavera Severo	Hudspeth Directory Co., Compilers and Publishers
1935	Cordova Lorenzo	Hudspeth Directory Co., Compilers and Publishers
	Cordova Lorenzo	Hudspeth Directory Co., Compilers and Publishers
1930	Marquez Felicitas Mrs	Hudspeth Directory Co., Compilers and Publishers
	Marquez Felicitas Mrs	Hudspeth Directory Co., Compilers and Publishers

3910 FINDLEY ST

<u>Year</u>	<u>Uses</u>	<u>Source</u>
1940	Garcia A G	Hudspeth Directory Co., Compilers and Publishers
	Garcia A G	Hudspeth Directory Co., Compilers and Publishers
1935	Zubia Francisco	Hudspeth Directory Co., Compilers and Publishers
	Zubia Francisco	Hudspeth Directory Co., Compilers and Publishers
1930	Marquez Manuel	Hudspeth Directory Co., Compilers and Publishers
	Marquez Manuel	Hudspeth Directory Co., Compilers and Publishers

3912 FINDLEY ST

<u>Year</u>	<u>Uses</u>	<u>Source</u>
1952	Paz Ramon	Hudspeth Directory Co. (Inc.) Publishers
	Paz Ramon	Hudspeth Directory Co. (Inc.) Publishers
1940	Viescas Eduardo	Hudspeth Directory Co., Compilers and Publishers
	Viescas Eduardo	Hudspeth Directory Co., Compilers and Publishers
1930	Parra Fidel	Hudspeth Directory Co., Compilers and Publishers
	Parra Fidel	Hudspeth Directory Co., Compilers and Publishers

FINDINGS

GATEWAY BLVD

200 GATEWAY BLVD

<u>Year</u>	<u>Uses</u>	<u>Source</u>	
2006	Veronica Carrillo 03 NP	Cole Information	Image pg. A3
	Veronica Carrillo 03 NP	Cole Information	Image pg. A3
2000	Lopez Jose A & Evangelina E+	R. L. Polk Co.	Image pg. A11
	LOPEZ SPRINKLER SERVICE	R. L. Polk Co.	Image pg. A11
	plumb htg ac	R. L. Polk Co.	Image pg. A11
	Lopez Jose A & Evangelina E+	R. L. Polk Co.	Image pg. A11
	LOPEZ SPRINKLER SERVICE	R. L. Polk Co.	Image pg. A11
	plumb htg ac	R. L. Polk Co.	Image pg. A11
1990	Lopez Jose A	R. L. Polk Co., Publishers	Image pg. A29
	Lopez Jose A	R. L. Polk Co., Publishers	Image pg. A29

202 GATEWAY BLVD

<u>Year</u>	<u>Uses</u>	<u>Source</u>	
2006	No Current Listing	Cole Information	Image pg. A3
	No Current Listing	Cole Information	Image pg. A3
2000	Guardado Javier C 151 A	R. L. Polk Co.	Image pg. A11
	Guardado Luz E	R. L. Polk Co.	Image pg. A11
	Guardado Javier C 151 A	R. L. Polk Co.	Image pg. A11
	Guardado Luz E	R. L. Polk Co.	Image pg. A11
1990	Vacant	R. L. Polk Co., Publishers	Image pg. A29
	Vacant	R. L. Polk Co., Publishers	Image pg. A29

206 GATEWAY BLVD

<u>Year</u>	<u>Uses</u>	<u>Source</u>	
2006	Gerard G Guerrero 96 NP	Cole Information	Image pg. A3
	Gerard G Guerrero 96 NP	Cole Information	Image pg. A3
2000	Guerrero Carlos A & Gerardo	R. L. Polk Co.	Image pg. A11
	Guerrero Carlos A & Gerardo	R. L. Polk Co.	Image pg. A11
1990	Guerrero Maria Mrs	R. L. Polk Co., Publishers	Image pg. A29
	Guerrero Maria Mrs	R. L. Polk Co., Publishers	Image pg. A29

FINDINGS

208 GATEWAY BLVD

<u>Year</u>	<u>Uses</u>	<u>Source</u>	
2006	Elvia Amelia Rodriguez 99 NP	Cole Information	Image pg. A3
	Marco A Rodriguez 99 NP	Cole Information	Image pg. A3
	Elvia Amelia Rodriguez 99 NP	Cole Information	Image pg. A3
	Marco A Rodriguez 99 NP	Cole Information	Image pg. A3
2000	Rodriguez Alfredo 11+ a	R. L. Polk Co.	Image pg. A11
	Rodriguez Enrique	R. L. Polk Co.	Image pg. A11
	Rodriguez Alfredo 11+ a	R. L. Polk Co.	Image pg. A11
	Rodriguez Enrique	R. L. Polk Co.	Image pg. A11
1990	Rodriguez Carlos	R. L. Polk Co., Publishers	Image pg. A29
	Rodriguez Carlos	R. L. Polk Co., Publishers	Image pg. A29

214 GATEWAY BLVD

<u>Year</u>	<u>Uses</u>	<u>Source</u>	
2006	216 218 NP	Cole Information	Image pg. A3
	216 218 NP	Cole Information	Image pg. A3
2000	Saucedo Pedro P& Petra	R. L. Polk Co.	Image pg. A13
	TEXAS WESTERN	R. L. Polk Co.	Image pg. A12
	TRUCK SCHOOL schs	R. L. Polk Co.	Image pg. A12
	edctl svcs	R. L. Polk Co.	Image pg. A12
	Saucedo Pedro P& Petra	R. L. Polk Co.	Image pg. A13
	TEXAS WESTERN	R. L. Polk Co.	Image pg. A12
	TRUCK SCHOOL schs	R. L. Polk Co.	Image pg. A12
	edctl svcs	R. L. Polk Co.	Image pg. A12
1990	Saucedo Petra Mrs	R. L. Polk Co., Publishers	Image pg. A29
	Rear Valles Angel G	R. L. Polk Co., Publishers	Image pg. A29
	Saucedo Petra Mrs	R. L. Polk Co., Publishers	Image pg. A29
	Rear Valles Angel G	R. L. Polk Co., Publishers	Image pg. A29

216 GATEWAY BLVD

<u>Year</u>	<u>Uses</u>	<u>Source</u>	
2000	Cruz Yolanda R 18+ A	R. L. Polk Co.	Image pg. A13
	Cruz Ruth J	R. L. Polk Co.	Image pg. A13
	Cruz Yolanda R 18+ A	R. L. Polk Co.	Image pg. A13

FINDINGS

<u>Year</u>	<u>Uses</u>	<u>Source</u>	
2000	Cruz Ruth J	R. L. Polk Co.	Image pg. A13
1990	Valdez Maria Mra	R. L. Polk Co., Publishers	Image pg. A29
	Valdez Maria Mra	R. L. Polk Co., Publishers	Image pg. A29

218 GATEWAY BLVD

<u>Year</u>	<u>Uses</u>	<u>Source</u>	
2000	Sanchez Santiago 1+ A	R. L. Polk Co.	Image pg. A13
	Sanchez Santinago	R. L. Polk Co.	Image pg. A13
	Sanchez Santiago 1+ A	R. L. Polk Co.	Image pg. A13
	Sanchez Santinago	R. L. Polk Co.	Image pg. A13
1990	Sanchez Felipe M	R. L. Polk Co., Publishers	Image pg. A29
	Sanchez Felipe M	R. L. Polk Co., Publishers	Image pg. A29

220 GATEWAY BLVD

<u>Year</u>	<u>Uses</u>	<u>Source</u>	
2006	Andresa J Torres 89 NP	Cole Information	Image pg. A3
	Ernestina Torres 89 NP	Cole Information	Image pg. A3
	Andresa J Torres 89 NP	Cole Information	Image pg. A3
	Ernestina Torres 89 NP	Cole Information	Image pg. A3
2000	Silva Domingo	R. L. Polk Co.	Image pg. A13
	Silva Felix V	R. L. Polk Co.	Image pg. A13
	Torres Andres J	R. L. Polk Co.	Image pg. A13
	Torres Ernestina	R. L. Polk Co.	Image pg. A13
	Silva Domingo	R. L. Polk Co.	Image pg. A13
	Silva Felix V	R. L. Polk Co.	Image pg. A13
	Torres Andres J	R. L. Polk Co.	Image pg. A13
	Torres Ernestina	R. L. Polk Co.	Image pg. A13
1990	aReyes Antonia	R. L. Polk Co., Publishers	Image pg. A29
	b No Return	R. L. Polk Co., Publishers	Image pg. A29
	aReyes Antonia	R. L. Polk Co., Publishers	Image pg. A29
	b No Return	R. L. Polk Co., Publishers	Image pg. A29

FINDINGS

222 GATEWAY BLVD

<u>Year</u>	<u>Uses</u>	<u>Source</u>	
2006	Eb Games	Cole Information	Image pg. A4
	Maria 0 Gutierrez 91 NP	Cole Information	Image pg. A3
	Eb Games	Cole Information	Image pg. A4
	Maria 0 Gutierrez 91 NP	Cole Information	Image pg. A3
2000	Arvizo Artemio M 11+ A	R. L. Polk Co.	Image pg. A13
	Gutierrez Maria D	R. L. Polk Co.	Image pg. A13
	Gutierrez Adrian	R. L. Polk Co.	Image pg. A13
	QPorras Leticia	R. L. Polk Co.	Image pg. A13
	Arvizo Artemio M 11+ A	R. L. Polk Co.	Image pg. A13
	Gutierrez Maria D	R. L. Polk Co.	Image pg. A13
	Gutierrez Adrian	R. L. Polk Co.	Image pg. A13
	QPorras Leticia	R. L. Polk Co.	Image pg. A13
1990	aArrellano Guadalupe	R. L. Polk Co., Publishers	Image pg. A29
	b No Return	R. L. Polk Co., Publishers	Image pg. A29
	aArrellano Guadalupe	R. L. Polk Co., Publishers	Image pg. A29
	b No Return	R. L. Polk Co., Publishers	Image pg. A29

300 GATEWAY BLVD

<u>Year</u>	<u>Uses</u>	<u>Source</u>	
2000	Rodriguez Maria L	R. L. Polk Co.	Image pg. A14
	GRodriguez Patricia	R. L. Polk Co.	Image pg. A14
	t Rosario Ricardo L & Raquel	R. L. Polk Co.	Image pg. A14
	DRuiz Yolanda	R. L. Polk Co.	Image pg. A14
	t Salazar Angela	R. L. Polk Co.	Image pg. A14
	QSalinas Maria G	R. L. Polk Co.	Image pg. A14
	ISanchez Beatriz	R. L. Polk Co.	Image pg. A14
	GSanchez Daniel	R. L. Polk Co.	Image pg. A14
	t DSifuentes Miguel A & Maria	R. L. Polk Co.	Image pg. A14
	&Soto Carlos	R. L. Polk Co.	Image pg. A14
	GI Tellez Federico	R. L. Polk Co.	Image pg. A14
	QThurman V	R. L. Polk Co.	Image pg. A14
	DTodd Christian	R. L. Polk Co.	Image pg. A14

FINDINGS

<u>Year</u>	<u>Uses</u>	<u>Source</u>	
2000	DTorres Gustavo	R. L. Polk Co.	Image pg. A14
	Torres Jorge	R. L. Polk Co.	Image pg. A14
	Naldespino Bernardo	R. L. Polk Co.	Image pg. A14
	DValdez Enrique	R. L. Polk Co.	Image pg. A14
	Valdez Sergio	R. L. Polk Co.	Image pg. A14
	t Vasquez A	R. L. Polk Co.	Image pg. A14
	GValquez Ana M	R. L. Polk Co.	Image pg. A14
	Vasquez Antonio	R. L. Polk Co.	Image pg. A14
	t Vasquez Arturo Jr	R. L. Polk Co.	Image pg. A14
	t DValquez Richard A	R. L. Polk Co.	Image pg. A14
	lb Zavala Oscar	R. L. Polk Co.	Image pg. A14
	Rodriguez Maria L	R. L. Polk Co.	Image pg. A14
	GRodriguez Patricia	R. L. Polk Co.	Image pg. A14
	t Rosario Ricardo L & Raquel	R. L. Polk Co.	Image pg. A14
	DRuiz Yolanda	R. L. Polk Co.	Image pg. A14
	t Salazar Angela	R. L. Polk Co.	Image pg. A14
	QISalinas Maria G	R. L. Polk Co.	Image pg. A14
	ISanchez Beatriz	R. L. Polk Co.	Image pg. A14
	GSanchez Daniel	R. L. Polk Co.	Image pg. A14
	t DSifuentes Miguel A & Maria	R. L. Polk Co.	Image pg. A14
	&Soto Carlos	R. L. Polk Co.	Image pg. A14
	GI Tellez Federico	R. L. Polk Co.	Image pg. A14
	QThurman V	R. L. Polk Co.	Image pg. A14
	DTodd Christian	R. L. Polk Co.	Image pg. A14
	DTorres Gustavo	R. L. Polk Co.	Image pg. A14
	Torres Jorge	R. L. Polk Co.	Image pg. A14
	Naldespino Bernardo	R. L. Polk Co.	Image pg. A14
	DValdez Enrique	R. L. Polk Co.	Image pg. A14
	Valdez Sergio	R. L. Polk Co.	Image pg. A14
	t Vasquez A	R. L. Polk Co.	Image pg. A14
	GValquez Ana M	R. L. Polk Co.	Image pg. A14
	Vasquez Antonio	R. L. Polk Co.	Image pg. A14

FINDINGS

<u>Year</u>	<u>Uses</u>	<u>Source</u>	
2000	t Vasquez Arturo Jr	R. L. Polk Co.	Image pg. A14
	t DVasquez Richard A	R. L. Polk Co.	Image pg. A14
	lb Zavala Oscar	R. L. Polk Co.	Image pg. A14

302 GATEWAY BLVD

<u>Year</u>	<u>Uses</u>	<u>Source</u>	
2000	b Mustard Tammy L	R. L. Polk Co.	Image pg. A14
	b Mustard Tammy L	R. L. Polk Co.	Image pg. A14

308 GATEWAY BLVD

<u>Year</u>	<u>Uses</u>	<u>Source</u>
1975	Vacant 10 Suites	R. L. Polk Co., Publishers
	Vacant 10 Suites	R. L. Polk Co., Publishers

313 GATEWAY BLVD

<u>Year</u>	<u>Uses</u>	<u>Source</u>
1975	Acme Building Maintenance Of Dallas El Paso Div	R. L. Polk Co., Publishers
	West Business Service bookkeeping & secretarial	R. L. Polk Co., Publishers
	Acme Building Maintenance Of Dallas El Paso Div	R. L. Polk Co., Publishers
	West Business Service bookkeeping & secretarial	R. L. Polk Co., Publishers

321 GATEWAY BLVD

<u>Year</u>	<u>Uses</u>	<u>Source</u>
1975	Vacant 9 Suites	R. L. Polk Co., Publishers
	Employers Assn Of El Paso	R. L. Polk Co., Publishers
	Fields Guy lw yr	R. L. Polk Co., Publishers
	Scoggins Ralph Wm & Associates lw yrs	R. L. Polk Co., Publishers
	Full Service Mortgage Co Inc	R. L. Polk Co., Publishers
	Vacant	R. L. Polk Co., Publishers
	Diamond Head Corp real est	R. L. Polk Co., Publishers
	Maryland American General Insurance Co	R. L. Polk Co., Publishers
	Me Carthy Stephen R Jr ins adjuster	R. L. Polk Co., Publishers
	American Consumer Insurance Agency	R. L. Polk Co., Publishers

FINDINGS

<u>Year</u>	<u>Uses</u>	<u>Source</u>
1975	Prudential Ins Co	R. L. Polk Co., Publishers
	Escobar Jose lw yr	R. L. Polk Co., Publishers
	Comco Inc data processing	R. L. Polk Co., Publishers
	Vacant	R. L. Polk Co., Publishers
	Leavell Development Co	R. L. Polk Co., Publishers
	Justice Of The Peace Precinct	R. L. Polk Co., Publishers
	Johnson Allen & Aycock lw yrs	R. L. Polk Co., Publishers
	Vacant	R. L. Polk Co., Publishers
	Xerox Corp business machs	R. L. Polk Co., Publishers
	Vacant	R. L. Polk Co., Publishers
	Provident Amer Ins Co	R. L. Polk Co., Publishers
	Little Don Co acctg serv	R. L. Polk Co., Publishers
	Ryder Truck Rental Inc	R. L. Polk Co., Publishers
	Scovill Mfg Co apparel fastners	R. L. Polk Co., Publishers
	Vacant	R. L. Polk Co., Publishers
	International Securities Corp	R. L. Polk Co., Publishers
	Coordinated Capital Consultants ins	R. L. Polk Co., Publishers
	Management Recruiters Placement Service	R. L. Polk Co., Publishers
	Smith Robert B psychiatrist	R. L. Polk Co., Publishers
	Mountain States Financial Corp	R. L. Polk Co., Publishers
	Yetter & Serw atka lw yrs	R. L. Polk Co., Publishers
	National Western Life Insurance Co	R. L. Polk Co., Publishers
	Metropolitan Educational Service	R. L. Polk Co., Publishers
	Vacant	R. L. Polk Co., Publishers
	Medical Information Service	R. L. Polk Co., Publishers
	Vacant 9 Suites	R. L. Polk Co., Publishers
	Employers Assn Of El Paso	R. L. Polk Co., Publishers
	Fields Guy lw yr	R. L. Polk Co., Publishers
	Scoggins Ralph Wm & Associates lw yrs	R. L. Polk Co., Publishers
	Full Service Mortgage Co Inc	R. L. Polk Co., Publishers
	Vacant	R. L. Polk Co., Publishers
	Diamond Head Corp real est	R. L. Polk Co., Publishers

FINDINGS

<u>Year</u>	<u>Uses</u>	<u>Source</u>
1975	Maryland American General Insurance Co	R. L. Polk Co., Publishers
	Me Carthy Stephen R Jr ins adjuster	R. L. Polk Co., Publishers
	American Consumer Insurance Agency	R. L. Polk Co., Publishers
	Prudential Ins Co	R. L. Polk Co., Publishers
	Escobar Jose lw yr	R. L. Polk Co., Publishers
	Comco Inc data processing	R. L. Polk Co., Publishers
	Vacant	R. L. Polk Co., Publishers
	Leavell Development Co	R. L. Polk Co., Publishers
	Justice Of The Peace Precinct	R. L. Polk Co., Publishers
	Johnson Allen & Aycock lw yrs	R. L. Polk Co., Publishers
	Vacant	R. L. Polk Co., Publishers
	Xerox Corp business machs	R. L. Polk Co., Publishers
	Vacant	R. L. Polk Co., Publishers
	Provident Amer Ins Co	R. L. Polk Co., Publishers
	Little Don Co acctg serv	R. L. Polk Co., Publishers
	Ryder Truck Rental Inc	R. L. Polk Co., Publishers
	Scovill Mfg Co apparel fastners	R. L. Polk Co., Publishers
	Vacant	R. L. Polk Co., Publishers
	International Securities Corp	R. L. Polk Co., Publishers
	Coordinated Capital Consultants ins	R. L. Polk Co., Publishers
	Management Recruiters Placement Service	R. L. Polk Co., Publishers
	Smith Robert B psychiatrist	R. L. Polk Co., Publishers
	Mountain States Financial Corp	R. L. Polk Co., Publishers
	Yetter & Serw atka lw yrs	R. L. Polk Co., Publishers
	National Western Life Insurance Co	R. L. Polk Co., Publishers
	Metropolitan Educational Service	R. L. Polk Co., Publishers
	Vacant	R. L. Polk Co., Publishers
	Medical Information Service	R. L. Polk Co., Publishers

402 GATEWAY BLVD

<u>Year</u>	<u>Uses</u>	<u>Source</u>
2000	Hall Earl G A	R. L. Polk Co. Image pg. A15
	Hall Earl G A	R. L. Polk Co. Image pg. A15

FINDINGS

<u>Year</u>	<u>Uses</u>	<u>Source</u>	
1990	Ranirez Maria	R. L. Polk Co., Publishers	Image pg. A29
	Ranirez Maria	R. L. Polk Co., Publishers	Image pg. A29
404 GATEWAY BLVD			
<u>Year</u>	<u>Uses</u>	<u>Source</u>	
1990	Esparpa Arturo	R. L. Polk Co., Publishers	Image pg. A29
	Esparpa Arturo	R. L. Polk Co., Publishers	Image pg. A29
406 GATEWAY BLVD			
<u>Year</u>	<u>Uses</u>	<u>Source</u>	
1990	De Avila Jose A	R. L. Polk Co., Publishers	Image pg. A29
	De Avila Jose A	R. L. Polk Co., Publishers	Image pg. A29
408 GATEWAY BLVD			
<u>Year</u>	<u>Uses</u>	<u>Source</u>	
1990	Valenzuela M&rg Arlto	R. L. Polk Co., Publishers	Image pg. A29
	Valenzuela M&rg Arlto	R. L. Polk Co., Publishers	Image pg. A29
410 GATEWAY BLVD			
<u>Year</u>	<u>Uses</u>	<u>Source</u>	
1990	KMarquez Teres	R. L. Polk Co., Publishers	Image pg. A29
	KMarquez Teres	R. L. Polk Co., Publishers	Image pg. A29
412 GATEWAY BLVD			
<u>Year</u>	<u>Uses</u>	<u>Source</u>	
1990	Vacant	R. L. Polk Co., Publishers	Image pg. A29
	Vacant	R. L. Polk Co., Publishers	Image pg. A29
414 GATEWAY BLVD			
<u>Year</u>	<u>Uses</u>	<u>Source</u>	
1990	Palacloo Lyd	R. L. Polk Co., Publishers	Image pg. A29
	Palacloo Lyd	R. L. Polk Co., Publishers	Image pg. A29
416 GATEWAY BLVD			
<u>Year</u>	<u>Uses</u>	<u>Source</u>	
1990	Torres Enrique	R. L. Polk Co., Publishers	Image pg. A29
	Torres Enrique	R. L. Polk Co., Publishers	Image pg. A29

FINDINGS

418 GATEWAY BLVD

<u>Year</u>	<u>Uses</u>	<u>Source</u>	
1990	Acosta Alfredo	R. L. Polk Co., Publishers	Image pg. A29
	Acosta Alfredo	R. L. Polk Co., Publishers	Image pg. A29

420 GATEWAY BLVD

<u>Year</u>	<u>Uses</u>	<u>Source</u>	
2000	Velarde Silvia B	R. L. Polk Co.	Image pg. A16
	Velarde Silvia B	R. L. Polk Co.	Image pg. A16
1990	Vacant	R. L. Polk Co., Publishers	Image pg. A29
	Vacant	R. L. Polk Co., Publishers	Image pg. A29

422 GATEWAY BLVD

<u>Year</u>	<u>Uses</u>	<u>Source</u>	
1990	Turrey Diana	R. L. Polk Co., Publishers	Image pg. A29
	Turrey Diana	R. L. Polk Co., Publishers	Image pg. A29

424 GATEWAY BLVD

<u>Year</u>	<u>Uses</u>	<u>Source</u>	
1990	Barrera Eliz Mrs	R. L. Polk Co., Publishers	Image pg. A29
	Barrera Eliz Mrs	R. L. Polk Co., Publishers	Image pg. A29

426 GATEWAY BLVD

<u>Year</u>	<u>Uses</u>	<u>Source</u>	
1990	Ontiveros Ramon	R. L. Polk Co., Publishers	Image pg. A29
	Ontiveros Ramon	R. L. Polk Co., Publishers	Image pg. A29

428 GATEWAY BLVD

<u>Year</u>	<u>Uses</u>	<u>Source</u>	
1990	Bautista Anton	R. L. Polk Co., Publishers	Image pg. A29
	Bautista Anton	R. L. Polk Co., Publishers	Image pg. A29

430 GATEWAY BLVD

<u>Year</u>	<u>Uses</u>	<u>Source</u>	
1990	Vacant	R. L. Polk Co., Publishers	Image pg. A29
	Vacant	R. L. Polk Co., Publishers	Image pg. A29

FINDINGS

432 GATEWAY BLVD

<u>Year</u>	<u>Uses</u>	<u>Source</u>	
1990	Gandara Consuelo	R. L. Polk Co., Publishers	Image pg. A29
	Gandara Jesus J	R. L. Polk Co., Publishers	Image pg. A29
	Gandara Consuelo	R. L. Polk Co., Publishers	Image pg. A29
	Gandara Jesus J	R. L. Polk Co., Publishers	Image pg. A29

434 GATEWAY BLVD

<u>Year</u>	<u>Uses</u>	<u>Source</u>	
1990	Chavez Roberto	R. L. Polk Co., Publishers	Image pg. A29
	Chavez Roberto	R. L. Polk Co., Publishers	Image pg. A29

436 GATEWAY BLVD

<u>Year</u>	<u>Uses</u>	<u>Source</u>	
1990	Aguilar Francisco	R. L. Polk Co., Publishers	Image pg. A29
	Aguilar Francisco	R. L. Polk Co., Publishers	Image pg. A29

502 GATEWAY BLVD

<u>Year</u>	<u>Uses</u>	<u>Source</u>	
1990	Marinelarena Hector	R. L. Polk Co., Publishers	Image pg. A29
	Marinelarena Hector	R. L. Polk Co., Publishers	Image pg. A29

504 GATEWAY BLVD

<u>Year</u>	<u>Uses</u>	<u>Source</u>	
1990	Rosales Ramona A	R. L. Polk Co., Publishers	Image pg. A29
	Rosales Ramona A	R. L. Polk Co., Publishers	Image pg. A29

506 GATEWAY BLVD

<u>Year</u>	<u>Uses</u>	<u>Source</u>	
1990	Hernandez Alicia Mrs	R. L. Polk Co., Publishers	Image pg. A29
	Hernandez Alicia Mrs	R. L. Polk Co., Publishers	Image pg. A29

508 GATEWAY BLVD

<u>Year</u>	<u>Uses</u>	<u>Source</u>	
1990	Ceniceros Virgin	R. L. Polk Co., Publishers	Image pg. A29
	Ceniceros Virgin	R. L. Polk Co., Publishers	Image pg. A29

FINDINGS

510 GATEWAY BLVD

<u>Year</u>	<u>Uses</u>	<u>Source</u>	
1990	Vacant	R. L. Polk Co., Publishers	Image pg. A29
	Vacant	R. L. Polk Co., Publishers	Image pg. A29

512 GATEWAY BLVD

<u>Year</u>	<u>Uses</u>	<u>Source</u>	
1990	Lujan Hilaria	R. L. Polk Co., Publishers	Image pg. A29
	Lujan Hilaria	R. L. Polk Co., Publishers	Image pg. A29

514 GATEWAY BLVD

<u>Year</u>	<u>Uses</u>	<u>Source</u>	
1990	Ramirez Pascual	R. L. Polk Co., Publishers	Image pg. A29
	Ramirez Pascual	R. L. Polk Co., Publishers	Image pg. A29

516 GATEWAY BLVD

<u>Year</u>	<u>Uses</u>	<u>Source</u>	
1990	Vacant	R. L. Polk Co., Publishers	Image pg. A29
	Vacant	R. L. Polk Co., Publishers	Image pg. A29

518 GATEWAY BLVD

<u>Year</u>	<u>Uses</u>	<u>Source</u>	
1990	Meza Marta Mrs	R. L. Polk Co., Publishers	Image pg. A29
	Meza Marta Mrs	R. L. Polk Co., Publishers	Image pg. A29

520 GATEWAY BLVD

<u>Year</u>	<u>Uses</u>	<u>Source</u>	
1990	Melero Marlaelena Mrs	R. L. Polk Co., Publishers	Image pg. A29
	Melero Marlaelena Mrs	R. L. Polk Co., Publishers	Image pg. A29

522 GATEWAY BLVD

<u>Year</u>	<u>Uses</u>	<u>Source</u>	
1990	Martinez Soph	R. L. Polk Co., Publishers	Image pg. A29
	Martinez Soph	R. L. Polk Co., Publishers	Image pg. A29

524 GATEWAY BLVD

<u>Year</u>	<u>Uses</u>	<u>Source</u>	
1990	Gonzales Ivan	R. L. Polk Co., Publishers	Image pg. A29

FINDINGS

<u>Year</u>	<u>Uses</u>	<u>Source</u>
1990	Gonzales Ivan	R. L. Polk Co., Publishers Image pg. A29

GATEWAY BLVD N

200 GATEWAY BLVD N

<u>Year</u>	<u>Uses</u>	<u>Source</u>
2010	VERONICA CARRILLO	Cole Information
	VERONICA CARRILLO	Cole Information
2005	VERONICA CARRILLO	Cole Information
	VERONICA CARRILLO	Cole Information
2000	JOE LOPEZ	Cole Information
	JOE LOPEZ	Cole Information
1995	LOPEZ, JOE A	Cole Information
	LOPEZ, JOE A	Cole Information

202 GATEWAY BLVD N

<u>Year</u>	<u>Uses</u>	<u>Source</u>
2010	OCCUPANT UNKNOWN	Cole Information
	OCCUPANT UNKNOWN	Cole Information
2005	OCCUPANT UNKNOWN	Cole Information
	OCCUPANT UNKNOWN	Cole Information
2000	LUZ GUARDADO	Cole Information
	LUZ GUARDADO	Cole Information

206 GATEWAY BLVD N

<u>Year</u>	<u>Uses</u>	<u>Source</u>
2010	OCCUPANT UNKNOWN	Cole Information
	OCCUPANT UNKNOWN	Cole Information
2005	GERARDO GUERRERO	Cole Information
	GERARDO GUERRERO	Cole Information
2000	GERARDO GUERRERO	Cole Information
	GERARDO GUERRERO	Cole Information
1995	VILLEGAS, M	Cole Information
	VILLEGAS, M	Cole Information
1992	GUERRERO, SIMON SR	Cole Information

FINDINGS

<u>Year</u>	<u>Uses</u>	<u>Source</u>
1992	GUERRERO, SIMON SR	Cole Information

208 GATEWAY BLVD N

<u>Year</u>	<u>Uses</u>	<u>Source</u>
2010	MARCO RODRIGUEZ	Cole Information
	MARCO RODRIGUEZ	Cole Information
2005	RAMONA RODRIGUEZ	Cole Information
	RAMONA RODRIGUEZ	Cole Information
2000	ANA RODRIGUEZ	Cole Information
	ANA RODRIGUEZ	Cole Information

214 GATEWAY BLVD N

<u>Year</u>	<u>Uses</u>	<u>Source</u>
2010	OCCUPANT UNKNOWN	Cole Information
	OCCUPANT UNKNOWN	Cole Information
2005	OCCUPANT UNKNOWN	Cole Information
	OCCUPANT UNKNOWN	Cole Information
2000	PETRA SAUCEDO	Cole Information
	PETRA SAUCEDO	Cole Information
1995	SAUCEDO, PEDRO	Cole Information
	SAUCEDO, PEDRO	Cole Information
1992	VALLES, ANGEL G	Cole Information
	SAUCEDO, PEDRO	Cole Information
	VALLES, ANGEL G	Cole Information
	SAUCEDO, PEDRO	Cole Information

216 GATEWAY BLVD N

<u>Year</u>	<u>Uses</u>	<u>Source</u>
2010	OCCUPANT UNKNOWN	Cole Information
	OCCUPANT UNKNOWN	Cole Information
2005	MARIA VALDEZ	Cole Information
	MARIA VALDEZ	Cole Information
2000	RUTH CRUZ	Cole Information
	RUTH CRUZ	Cole Information

FINDINGS

<u>Year</u>	<u>Uses</u>	<u>Source</u>
1995	JENNINGS, R	Cole Information
	JENNINGS, R	Cole Information
1992	JENNINGS, R	Cole Information
	JENNINGS, R	Cole Information

218 GATEWAY BLVD N

<u>Year</u>	<u>Uses</u>	<u>Source</u>
2010	OCCUPANT UNKNOWN	Cole Information
	OCCUPANT UNKNOWN	Cole Information
2005	OCCUPANT UNKNOWN	Cole Information
	OCCUPANT UNKNOWN	Cole Information
2000	S SANCHEZ	Cole Information
	S SANCHEZ	Cole Information
1995	OCCUPANT UNKNOWNN	Cole Information
	OCCUPANT UNKNOWNN	Cole Information
1992	SANCHEZ, FELIPE M	Cole Information
	SANCHEZ, FELIPE M	Cole Information

220 GATEWAY BLVD N

<u>Year</u>	<u>Uses</u>	<u>Source</u>
2005	ANDRES TORRES	Cole Information
	ANDRES TORRES	Cole Information
2000	J VALLECILLO	Cole Information
	J VALLECILLO	Cole Information
1995	OCCUPANT UNKNOWNN	Cole Information
	OCCUPANT UNKNOWNN	Cole Information
1992	MEDINA, ANTONIA R	Cole Information
	MEDINA, ANTONIA R	Cole Information

222 GATEWAY BLVD N

<u>Year</u>	<u>Uses</u>	<u>Source</u>
2010	MARIA GUTIERREZ	Cole Information
	MARIA GUTIERREZ	Cole Information
2005	ADRIAN GUTIERREZ	Cole Information

FINDINGS

<u>Year</u>	<u>Uses</u>	<u>Source</u>
2005	ADRIAN GUTIERREZ	Cole Information
2000	MARIA GUTIERREZ	Cole Information
	ARTEMIO ARVIZO	Cole Information
	LETICIA PORRAS	Cole Information
	MARIA GUTIERREZ	Cole Information
	ARTEMIO ARVIZO	Cole Information
	LETICIA PORRAS	Cole Information
	1995	GUTIERREZ, MARIA
	GUTIERREZ, MARIA	Cole Information
1992	VILLA, MARIA	Cole Information
	GUTIERREZ, MARIA	Cole Information
	VILLA, MARIA	Cole Information
	GUTIERREZ, MARIA	Cole Information

404 GATEWAY BLVD N

<u>Year</u>	<u>Uses</u>	<u>Source</u>
1995	ESPARZA, ARTURO	Cole Information
	ESPARZA, ARTURO	Cole Information
1992	TINOCO, ROSALIA	Cole Information
	TINOCO, ROSALIA	Cole Information

406 GATEWAY BLVD N

<u>Year</u>	<u>Uses</u>	<u>Source</u>
1992	DEAVILA, JOSE A	Cole Information
	DEAVILA, JOSE A	Cole Information

408 GATEWAY BLVD N

<u>Year</u>	<u>Uses</u>	<u>Source</u>
1995	VALDEZ, MANUEL	Cole Information
	VALDEZ, MANUEL	Cole Information
1992	VALENZUELA, LUCIA	Cole Information
	VALENZUELA, LUCIA	Cole Information

FINDINGS

410 GATEWAY BLVD N

<u>Year</u>	<u>Uses</u>	<u>Source</u>
1995	ORTIZ, TERESA	Cole Information
	ORTIZ, TERESA	Cole Information
1992	MARQUEZ, TERESA	Cole Information
	MARQUEZ, TERESA	Cole Information

412 GATEWAY BLVD N

<u>Year</u>	<u>Uses</u>	<u>Source</u>
1995	GONZALEZ, A	Cole Information
	GONZALEZ, A	Cole Information

414 GATEWAY BLVD N

<u>Year</u>	<u>Uses</u>	<u>Source</u>
1995	OCCUPANT UNKNOWNNN	Cole Information
	OCCUPANT UNKNOWNNN	Cole Information
1992	PALACIOS, LYDIA	Cole Information
	PALACIOS, LYDIA	Cole Information

418 GATEWAY BLVD N

<u>Year</u>	<u>Uses</u>	<u>Source</u>
1995	ACOSTA, ANTONIA	Cole Information
	ACOSTA, ANTONIA	Cole Information

420 GATEWAY BLVD N

<u>Year</u>	<u>Uses</u>	<u>Source</u>
1995	OLIVAS, ANDRES	Cole Information
	ANDRES, R	Cole Information
	OLIVAS, ANDRES	Cole Information
	ANDRES, R	Cole Information

422 GATEWAY BLVD N

<u>Year</u>	<u>Uses</u>	<u>Source</u>
1995	TORREZ, JOEL	Cole Information
	TORREZ, JOEL	Cole Information

FINDINGS

424 GATEWAY BLVD N

<u>Year</u>	<u>Uses</u>	<u>Source</u>
1995	BARRERA, JESUS D	Cole Information
	BARRERA, JESUS D	Cole Information
1992	BARRERA, JESUS D	Cole Information
	BARRERA, JESUS D	Cole Information

426 GATEWAY BLVD N

<u>Year</u>	<u>Uses</u>	<u>Source</u>
1995	OCCUPANT UNKNOWN	Cole Information
	OCCUPANT UNKNOWN	Cole Information
1992	ONTIVEROS, RAMONA	Cole Information
	ONTIVEROS, RAMONA	Cole Information

428 GATEWAY BLVD N

<u>Year</u>	<u>Uses</u>	<u>Source</u>
1995	URANGA, SOCORRO	Cole Information
	URANGA, SOCORRO	Cole Information
1992	BAUTISTA, ANTONIA R	Cole Information
	BAUTISTA, ANTONIA R	Cole Information

430 GATEWAY BLVD N

<u>Year</u>	<u>Uses</u>	<u>Source</u>
1995	OCCUPANT UNKNOWN	Cole Information
	OCCUPANT UNKNOWN	Cole Information

436 GATEWAY BLVD N

<u>Year</u>	<u>Uses</u>	<u>Source</u>
1995	AGUILAR, MARIA J	Cole Information
	AGUILAR, MARIA J	Cole Information
1992	AGUILAR, JAVIER	Cole Information
	AGUILAR, JAVIER	Cole Information

FINDINGS

HAMMETT

200 HAMMETT

<u>Year</u>	<u>Uses</u>	<u>Source</u>
1962	Mellado Ramon R	Hudspeth Directory Co., Publishers
	Mellado Ramon R	Hudspeth Directory Co., Publishers
1958	Mellado Ramon	Hudspeth Directory Co., Publishers
	Mellado Ramon	Hudspeth Directory Co., Publishers

201 HAMMETT

<u>Year</u>	<u>Uses</u>	<u>Source</u>
1962	La Lonja Gro	Hudspeth Directory Co., Publishers
	La Lonja Gro	Hudspeth Directory Co., Publishers
1958	La Lonja Gro	Hudspeth Directory Co., Publishers
	La Lonja Gro	Hudspeth Directory Co., Publishers

202 HAMMETT

<u>Year</u>	<u>Uses</u>	<u>Source</u>
1962	Herrera Jesus	Hudspeth Directory Co., Publishers
	Herrera Jesus	Hudspeth Directory Co., Publishers
1958	Herrera Jesus	Hudspeth Directory Co., Publishers
	Herrera Jesus	Hudspeth Directory Co., Publishers

203 HAMMETT

<u>Year</u>	<u>Uses</u>	<u>Source</u>
1962	Sierra Alfonso L	Hudspeth Directory Co., Publishers
	Sierra Alfonso L	Hudspeth Directory Co., Publishers
1958	Sierra Alfonso L	Hudspeth Directory Co., Publishers
	Sierra Alfonso L	Hudspeth Directory Co., Publishers

206 HAMMETT

<u>Year</u>	<u>Uses</u>	<u>Source</u>
1962	Chavez Jesus	Hudspeth Directory Co., Publishers
	Ortega Manuel	Hudspeth Directory Co., Publishers
	Chavez Jesus	Hudspeth Directory Co., Publishers
	Ortega Manuel	Hudspeth Directory Co., Publishers

FINDINGS

<u>Year</u>	<u>Uses</u>	<u>Source</u>
1958	Chavez Jesus	Hudspeth Directory Co., Publishers
	Ferrel Marcos	Hudspeth Directory Co., Publishers
	Chavez Jesus	Hudspeth Directory Co., Publishers
	Ferrel Marcos	Hudspeth Directory Co., Publishers

207 HAMMETT

<u>Year</u>	<u>Uses</u>	<u>Source</u>
1962	Jacquez Jose	Hudspeth Directory Co., Publishers
	Campso Eduardo	Hudspeth Directory Co., Publishers
	Jacquez Jose	Hudspeth Directory Co., Publishers
	Campso Eduardo	Hudspeth Directory Co., Publishers
1958	Jacquez Jose	Hudspeth Directory Co., Publishers
	Jacquez Elias	Hudspeth Directory Co., Publishers
	rear Campos Eduardo	Hudspeth Directory Co., Publishers
	Jacquez Jose	Hudspeth Directory Co., Publishers
	Jacquez Elias	Hudspeth Directory Co., Publishers
	rear Campos Eduardo	Hudspeth Directory Co., Publishers

208 HAMMETT

<u>Year</u>	<u>Uses</u>	<u>Source</u>
1962	Rodriguez Carlos	Hudspeth Directory Co., Publishers
	Alday Ismael	Hudspeth Directory Co., Publishers
	Rodriguez Carlos	Hudspeth Directory Co., Publishers
	Alday Ismael	Hudspeth Directory Co., Publishers
1958	Rodriguez Carlos	Hudspeth Directory Co., Publishers
	rear Abilez Bilisario	Hudspeth Directory Co., Publishers
	rear Alday Ismael	Hudspeth Directory Co., Publishers
	Rodriguez Carlos	Hudspeth Directory Co., Publishers
	rear Abilez Bilisario	Hudspeth Directory Co., Publishers
	rear Alday Ismael	Hudspeth Directory Co., Publishers

209 HAMMETT

<u>Year</u>	<u>Uses</u>	<u>Source</u>
1962	Vacant	Hudspeth Directory Co., Publishers

FINDINGS

<u>Year</u>	<u>Uses</u>	<u>Source</u>
1962	Vacant	Hudspeth Directory Co., Publishers
1958	Cardenas Nicolas	Hudspeth Directory Co., Publishers
	Cardenas Nicolas	Hudspeth Directory Co., Publishers

211 HAMMETT

<u>Year</u>	<u>Uses</u>	<u>Source</u>
1962	Jacquez Luis	Hudspeth Directory Co., Publishers
	Jacquez Luis	Hudspeth Directory Co., Publishers

213 HAMMETT

<u>Year</u>	<u>Uses</u>	<u>Source</u>
1962	Beltran Carlos	Hudspeth Directory Co., Publishers
	Beltran Carlos	Hudspeth Directory Co., Publishers
1958	Montes Pedro jr	Hudspeth Directory Co., Publishers
	Montes Pedro jr	Hudspeth Directory Co., Publishers

214 HAMMETT

<u>Year</u>	<u>Uses</u>	<u>Source</u>
1962	a Saucedo Pedro C	Hudspeth Directory Co., Publishers
	a Saucedo Pedro C	Hudspeth Directory Co., Publishers
1958	Viera Augustin	Hudspeth Directory Co., Publishers
	Saucedo Pedro C	Hudspeth Directory Co., Publishers
	Viera Augustin	Hudspeth Directory Co., Publishers
	Saucedo Pedro C	Hudspeth Directory Co., Publishers

216 HAMMETT

<u>Year</u>	<u>Uses</u>	<u>Source</u>
1962	Valdez Guadalupe C	Hudspeth Directory Co., Publishers
	Vacant	Hudspeth Directory Co., Publishers
	Valdez Guadalupe C	Hudspeth Directory Co., Publishers
	Vacant	Hudspeth Directory Co., Publishers
1958	Vacant	Hudspeth Directory Co., Publishers
	rear Valdez Guadalupe Mrs	Hudspeth Directory Co., Publishers
	Vacant	Hudspeth Directory Co., Publishers
	rear Valdez Guadalupe Mrs	Hudspeth Directory Co., Publishers

FINDINGS

218 HAMMETT

<u>Year</u>	<u>Uses</u>	<u>Source</u>
1962	Sanchez Felipe	Hudspeth Directory Co., Publishers
	Sanchez Felipe	Hudspeth Directory Co., Publishers
1958	Sanchez Felipe	Hudspeth Directory Co., Publishers
	Sanchez Felipe	Hudspeth Directory Co., Publishers

219 HAMMETT

<u>Year</u>	<u>Uses</u>	<u>Source</u>
1962	Lombrana Raul	Hudspeth Directory Co., Publishers
	Lombrana Raul	Hudspeth Directory Co., Publishers

220 HAMMETT

<u>Year</u>	<u>Uses</u>	<u>Source</u>
1962	Luna Olivia M Mrs	Hudspeth Directory Co., Publishers
	Payan Francisca Mrs	Hudspeth Directory Co., Publishers
	Luna Olivia M Mrs	Hudspeth Directory Co., Publishers
	Payan Francisca Mrs	Hudspeth Directory Co., Publishers
1958	Luna Olivia M Mrs	Hudspeth Directory Co., Publishers
	Luna Olivia M Mrs	Hudspeth Directory Co., Publishers

221 HAMMETT

<u>Year</u>	<u>Uses</u>	<u>Source</u>
1962	Mendoza Augustina M	Hudspeth Directory Co., Publishers
	Mendoza Augustina M	Hudspeth Directory Co., Publishers
1958	Gonzalez Francisco T	Hudspeth Directory Co., Publishers
	Gonzalez Francisco T	Hudspeth Directory Co., Publishers

222 HAMMETT

<u>Year</u>	<u>Uses</u>	<u>Source</u>
1962	Armendariz Pablo	Hudspeth Directory Co., Publishers
	Vacant	Hudspeth Directory Co., Publishers
	Armendariz Pablo	Hudspeth Directory Co., Publishers
	Vacant	Hudspeth Directory Co., Publishers
1958	Armendariz Pablo	Hudspeth Directory Co., Publishers
	rear Vacant	Hudspeth Directory Co., Publishers

FINDINGS

<u>Year</u>	<u>Uses</u>	<u>Source</u>
1958	Armendariz Pablo	Hudspeth Directory Co., Publishers
	rear Vacant	Hudspeth Directory Co., Publishers

300 HAMMETT

<u>Year</u>	<u>Uses</u>	<u>Source</u>
1962	Vacant	Hudspeth Directory Co., Publishers
	Rosales Juan	Hudspeth Directory Co., Publishers
	Carbojal Jesus	Hudspeth Directory Co., Publishers
	Meza Abelardo	Hudspeth Directory Co., Publishers
	Juarez Erasmo	Hudspeth Directory Co., Publishers
	Vacant	Hudspeth Directory Co., Publishers
	Rosales Juan	Hudspeth Directory Co., Publishers
	Carbojal Jesus	Hudspeth Directory Co., Publishers
	Meza Abelardo	Hudspeth Directory Co., Publishers
	Juarez Erasmo	Hudspeth Directory Co., Publishers
1958	Vargas Pablo shoe repr	Hudspeth Directory Co., Publishers
	Rosales Juan	Hudspeth Directory Co., Publishers
	Hidalgo Benj P	Hudspeth Directory Co., Publishers
	Lopez Sabino	Hudspeth Directory Co., Publishers
	Vacant	Hudspeth Directory Co., Publishers
	Vargas Pablo shoe repr	Hudspeth Directory Co., Publishers
	Rosales Juan	Hudspeth Directory Co., Publishers
	Hidalgo Benj P	Hudspeth Directory Co., Publishers
	Lopez Sabino	Hudspeth Directory Co., Publishers
	Vacant	Hudspeth Directory Co., Publishers

306 HAMMETT

<u>Year</u>	<u>Uses</u>	<u>Source</u>
1962	El Popo Confectionery	Hudspeth Directory Co., Publishers
	Recio Benita Mrs	Hudspeth Directory Co., Publishers
	El Popo Confectionery	Hudspeth Directory Co., Publishers
	Recio Benita Mrs	Hudspeth Directory Co., Publishers
1958	El Popo Confy	Hudspeth Directory Co., Publishers
	Recio Benito	Hudspeth Directory Co., Publishers

FINDINGS

<u>Year</u>	<u>Uses</u>	<u>Source</u>
1958	El Popo Confy	Hudspeth Directory Co., Publishers
	Recio Benito	Hudspeth Directory Co., Publishers

311 HAMMETT

<u>Year</u>	<u>Uses</u>	<u>Source</u>
1962	a Campos Mach Shop	Hudspeth Directory Co., Publishers
	Campos Dionicio	Hudspeth Directory Co., Publishers
	a Campos Mach Shop	Hudspeth Directory Co., Publishers
	Campos Dionicio	Hudspeth Directory Co., Publishers
1958	Tibuna Aristeo	Hudspeth Directory Co., Publishers
	Tibuna Aristeo	Hudspeth Directory Co., Publishers

313 HAMMETT

<u>Year</u>	<u>Uses</u>	<u>Source</u>
1962	Castro Agustin	Hudspeth Directory Co., Publishers
	Castro Agustin	Hudspeth Directory Co., Publishers
1958	Castro Agustin	Hudspeth Directory Co., Publishers
	Castro Agustin	Hudspeth Directory Co., Publishers

315 HAMMETT

<u>Year</u>	<u>Uses</u>	<u>Source</u>
1962	Huidobro Eugenio	Hudspeth Directory Co., Publishers
	Huidobro Eugenio	Hudspeth Directory Co., Publishers
1958	Huidobro Eugenio	Hudspeth Directory Co., Publishers
	Huidobro Eugenio	Hudspeth Directory Co., Publishers

317 HAMMETT

<u>Year</u>	<u>Uses</u>	<u>Source</u>
1962	Sanchez Pedro	Hudspeth Directory Co., Publishers
	Sanchez Pedro	Hudspeth Directory Co., Publishers
1958	Sanchez Pedro	Hudspeth Directory Co., Publishers
	Sanchez Pedro	Hudspeth Directory Co., Publishers

321 HAMMETT

<u>Year</u>	<u>Uses</u>	<u>Source</u>
1962	Macias Atancio	Hudspeth Directory Co., Publishers

FINDINGS

<u>Year</u>	<u>Uses</u>	<u>Source</u>
1962	Rosales Rosa Mrs	Hudspeth Directory Co., Publishers
	Macias Atancio	Hudspeth Directory Co., Publishers
	Rosales Rosa Mrs	Hudspeth Directory Co., Publishers
1958	Calderon Ramon	Hudspeth Directory Co., Publishers
	rear Alvarado Maria	Hudspeth Directory Co., Publishers
	rear Rosales Juan	Hudspeth Directory Co., Publishers
	Calderon Ramon	Hudspeth Directory Co., Publishers
	rear Alvarado Maria	Hudspeth Directory Co., Publishers
	rear Rosales Juan	Hudspeth Directory Co., Publishers

401 HAMMETT

<u>Year</u>	<u>Uses</u>	<u>Source</u>
1962	Vacant	Hudspeth Directory Co., Publishers
	Vacant	Hudspeth Directory Co., Publishers
1958	Darkes Mary Mrs	Hudspeth Directory Co., Publishers
	Dela Luz Sota Maria Mrs	Hudspeth Directory Co., Publishers
	Darkes Mary Mrs	Hudspeth Directory Co., Publishers
	Dela Luz Sota Maria Mrs	Hudspeth Directory Co., Publishers

402 HAMMETT

<u>Year</u>	<u>Uses</u>	<u>Source</u>
1958	402 636 Paisano Project	Hudspeth Directory Co., Publishers
	402 636 Paisano Project	Hudspeth Directory Co., Publishers

403 HAMMETT

<u>Year</u>	<u>Uses</u>	<u>Source</u>
1962	Hjar Tiburcio	Hudspeth Directory Co., Publishers
	Hjar Tiburcio	Hudspeth Directory Co., Publishers

405 HAMMETT

<u>Year</u>	<u>Uses</u>	<u>Source</u>
1962	Delgado Elizario	Hudspeth Directory Co., Publishers
	Delgado Elizario	Hudspeth Directory Co., Publishers

FINDINGS

409 HAMMETT

<u>Year</u>	<u>Uses</u>	<u>Source</u>
1962	Nunez Tiburcio G	Hudspeth Directory Co., Publishers
	Nunez Tiburcio G	Hudspeth Directory Co., Publishers

411 HAMMETT

<u>Year</u>	<u>Uses</u>	<u>Source</u>
1962	Hijar Dionicio A	Hudspeth Directory Co., Publishers
	Diaz Juan A	Hudspeth Directory Co., Publishers
	Hijar Dionicio A	Hudspeth Directory Co., Publishers
	Diaz Juan A	Hudspeth Directory Co., Publishers

412 HAMMETT

<u>Year</u>	<u>Uses</u>	<u>Source</u>
1962	Housing Authority	Hudspeth Directory Co., Publishers
	of The City of El Paso	Hudspeth Directory Co., Publishers
	Paisano Place	Hudspeth Directory Co., Publishers
	Terrones Jesus	Hudspeth Directory Co., Publishers
	Brambila Esperanza	Hudspeth Directory Co., Publishers
	Vacant	Hudspeth Directory Co., Publishers
	Vacant	Hudspeth Directory Co., Publishers
	Medrano Enrique J	Hudspeth Directory Co., Publishers
	Henderson Idurvian	Hudspeth Directory Co., Publishers
	Rosales Jenny Mrs	Hudspeth Directory Co., Publishers
	Hidrogo Maria E Mrs	Hudspeth Directory Co., Publishers
	Agular Ruben	Hudspeth Directory Co., Publishers
	Huerta Rodolfo	Hudspeth Directory Co., Publishers
	Hernandez Edw ardo	Hudspeth Directory Co., Publishers
	Harp Bertha I	Hudspeth Directory Co., Publishers
	Moran Fidela Mrs	Hudspeth Directory Co., Publishers
	Rosales Juana Mrs	Hudspeth Directory Co., Publishers
	Salazar Jose jr	Hudspeth Directory Co., Publishers
	Paisano Place	Hudspeth Directory Co., Publishers
	Labrado Luis G	Hudspeth Directory Co., Publishers
	Morales Alejandro	Hudspeth Directory Co., Publishers

FINDINGS

<u>Year</u>	<u>Uses</u>	<u>Source</u>
1962	Soto Hortencia Mrs	Hudspeth Directory Co., Publishers
	Martinez Alfonso	Hudspeth Directory Co., Publishers
	Valenzuela Jesus	Hudspeth Directory Co., Publishers
	Dela Rosa Ignacio	Hudspeth Directory Co., Publishers
	Colorado Ramon	Hudspeth Directory Co., Publishers
	Serna Francisco	Hudspeth Directory Co., Publishers
	Montoya Yolanda	Hudspeth Directory Co., Publishers
	Sanchez Roberto	Hudspeth Directory Co., Publishers
	Holguin Raul	Hudspeth Directory Co., Publishers
	Adame Gloria	Hudspeth Directory Co., Publishers
	Telles Juan F	Hudspeth Directory Co., Publishers
	Telles Oralia Mrs	Hudspeth Directory Co., Publishers
	Martinez Rita Mrs	Hudspeth Directory Co., Publishers
	Gerardo Carolina P	Hudspeth Directory Co., Publishers
	Duarte Raquel	Hudspeth Directory Co., Publishers
	Zobatio Aurelio	Hudspeth Directory Co., Publishers
	Gutierrez Avelino	Hudspeth Directory Co., Publishers
	Ramirez Luis G	Hudspeth Directory Co., Publishers
	Martinez Concepcion	Hudspeth Directory Co., Publishers
	Olivas Jesus	Hudspeth Directory Co., Publishers
	Hernandez Agapito	Hudspeth Directory Co., Publishers
	Bustamente Juan M	Hudspeth Directory Co., Publishers
	De La Rosa Miguel	Hudspeth Directory Co., Publishers
	Fernandez Tomas	Hudspeth Directory Co., Publishers
	Armijo Ernesto	Hudspeth Directory Co., Publishers
	Lee Jesusita Mrs	Hudspeth Directory Co., Publishers
	Hernandez Paulino	Hudspeth Directory Co., Publishers
	Gonzalez Guadalupe F	Hudspeth Directory Co., Publishers
	Silva Ignacio	Hudspeth Directory Co., Publishers
	Colmenero Jesus	Hudspeth Directory Co., Publishers
	Carillo Antonio	Hudspeth Directory Co., Publishers
	Street continued	Hudspeth Directory Co., Publishers

FINDINGS

<u>Year</u>	<u>Uses</u>	<u>Source</u>
1962	Housing Authority of The City of El Paso	Hudspeth Directory Co., Publishers
	Paisano Place	Hudspeth Directory Co., Publishers
	Terrones Jesus	Hudspeth Directory Co., Publishers
	Brambila Esperanza	Hudspeth Directory Co., Publishers
	Vacant	Hudspeth Directory Co., Publishers
	Vacant	Hudspeth Directory Co., Publishers
	Medrano Enrique J	Hudspeth Directory Co., Publishers
	Henderson Idurvian	Hudspeth Directory Co., Publishers
	Rosales Jenny Mrs	Hudspeth Directory Co., Publishers
	Hidrogo Maria E Mrs	Hudspeth Directory Co., Publishers
	Aguilar Ruben	Hudspeth Directory Co., Publishers
	Huerta Rodolfo	Hudspeth Directory Co., Publishers
	Hernandez Edw ardo	Hudspeth Directory Co., Publishers
	Harp Bertha I	Hudspeth Directory Co., Publishers
	Moran Fidela Mrs	Hudspeth Directory Co., Publishers
	Rosales Juana Mrs	Hudspeth Directory Co., Publishers
	Salazar Jose jr	Hudspeth Directory Co., Publishers
	Paisano Place	Hudspeth Directory Co., Publishers
	Labrado Luis G	Hudspeth Directory Co., Publishers
	Morales Alejandro	Hudspeth Directory Co., Publishers
	Soto Hortencia Mrs	Hudspeth Directory Co., Publishers
	Martinez Alfonso	Hudspeth Directory Co., Publishers
	Valenzuela Jesus	Hudspeth Directory Co., Publishers
	Dela Rosa Ignacio	Hudspeth Directory Co., Publishers
	Colorado Ramon	Hudspeth Directory Co., Publishers
	Serna Francisco	Hudspeth Directory Co., Publishers
	Montoya Yolanda	Hudspeth Directory Co., Publishers
	Sanchez Roberto	Hudspeth Directory Co., Publishers
	Holguin Raul	Hudspeth Directory Co., Publishers
	Adame Gloria	Hudspeth Directory Co., Publishers
	Telles Juan F	Hudspeth Directory Co., Publishers

FINDINGS

<u>Year</u>	<u>Uses</u>	<u>Source</u>
1962	Telles Oralia Mrs	Hudspeth Directory Co., Publishers
	Martinez Rita Mrs	Hudspeth Directory Co., Publishers
	Gerardo Carolina P	Hudspeth Directory Co., Publishers
	Duarte Raquel	Hudspeth Directory Co., Publishers
	Zobatio Aurelio	Hudspeth Directory Co., Publishers
	Gutierrez Avelino	Hudspeth Directory Co., Publishers
	Ramirez Luis G	Hudspeth Directory Co., Publishers
	Martinez Concepcion	Hudspeth Directory Co., Publishers
	Olivas Jesus	Hudspeth Directory Co., Publishers
	Hernandez Agapito	Hudspeth Directory Co., Publishers
	Bustamente Juan M	Hudspeth Directory Co., Publishers
	De La Rosa Miguel	Hudspeth Directory Co., Publishers
	Fernandez Tomas	Hudspeth Directory Co., Publishers
	Armijo Ernesto	Hudspeth Directory Co., Publishers
	Lee Jesusita Mrs	Hudspeth Directory Co., Publishers
	Hernandez Paulino	Hudspeth Directory Co., Publishers
	Gonzalez Guadalupe F	Hudspeth Directory Co., Publishers
	Silva Ignacio	Hudspeth Directory Co., Publishers
	Colmenero Jesus	Hudspeth Directory Co., Publishers
	Carillo Antonio	Hudspeth Directory Co., Publishers
	Street continued	Hudspeth Directory Co., Publishers

415 HAMMETT

<u>Year</u>	<u>Uses</u>	<u>Source</u>
1962	Yanez Roman	Hudspeth Directory Co., Publishers
	Yanez Roman	Hudspeth Directory Co., Publishers

417 HAMMETT

<u>Year</u>	<u>Uses</u>	<u>Source</u>
1962	Salas Micaela T Mrs	Hudspeth Directory Co., Publishers
	Salas Micaela T Mrs	Hudspeth Directory Co., Publishers

FINDINGS

419 HAMMETT

<u>Year</u>	<u>Uses</u>	<u>Source</u>
1962	Vigil Ignacia	Hudspeth Directory Co., Publishers
	Martinez Fdliz	Hudspeth Directory Co., Publishers
	Vigil Ignacia	Hudspeth Directory Co., Publishers
	Martinez Fdliz	Hudspeth Directory Co., Publishers

421 HAMMETT

<u>Year</u>	<u>Uses</u>	<u>Source</u>
1962	Lopez Fernando	Hudspeth Directory Co., Publishers
	Lopez Fernando	Hudspeth Directory Co., Publishers

423 HAMMETT

<u>Year</u>	<u>Uses</u>	<u>Source</u>
1962	Lopez Tomas	Hudspeth Directory Co., Publishers
	Lopez Tomas	Hudspeth Directory Co., Publishers

HAMMETT BLVD

200 HAMMETT BLVD

<u>Year</u>	<u>Uses</u>	<u>Source</u>
1952	Mellado Ramon	Hudspeth Directory Co. (Inc.) Publishers
	Mellado Ramon	Hudspeth Directory Co. (Inc.) Publishers
1945	Mellado Ramoi i	Hudspeth Directory Co., Publishers
	Mellado Ramoi i	Hudspeth Directory Co., Publishers
1940	Mellado Ramon	Hudspeth Directory Co., Compilers and Publishers
	Mellado Ramon	Hudspeth Directory Co., Compilers and Publishers
1935	Mellado Ramon	Hudspeth Directory Co., Compilers and Publishers
	Mellado Ramon	Hudspeth Directory Co., Compilers and Publishers
1930	Mellado Ramon	Hudspeth Directory Co., Compilers and Publishers
	Mellado Ramon	Hudspeth Directory Co., Compilers and Publishers
1925	Saenz J D	Hudspeth Directory Co., Compilers and Publishers

FINDINGS

<u>Year</u>	<u>Uses</u>	<u>Source</u>
1925	Saenz J D	Hudspeth Directory Co., Compilers and Publishers
1920	Texas Auto Wrecking Co	Hudspeth Directory Co., Compilers and Publishers
	Texas Auto Wrecking Co	Hudspeth Directory Co., Compilers and Publishers

201 HAMMETT BLVD

<u>Year</u>	<u>Uses</u>	<u>Source</u>
1952	La Lonja Gro	Hudspeth Directory Co. (Inc.) Publishers
	Sierra Alfonso L	Hudspeth Directory Co. (Inc.) Publishers
	La Lonja Gro	Hudspeth Directory Co. (Inc.) Publishers
	Sierra Alfonso L	Hudspeth Directory Co. (Inc.) Publishers
1945	Valdez Genaro 0 g Iro	Hudspeth Directory Co., Publishers
	Valdez Genaro 0 g Iro	Hudspeth Directory Co., Publishers
1940	Valdez Basualdo gro	Hudspeth Directory Co., Compilers and Publishers
	Valdez Basualdo gro	Hudspeth Directory Co., Compilers and Publishers
1935	Valdez Basualdo	Hudspeth Directory Co., Compilers and Publishers
	Valdez Basualdo	Hudspeth Directory Co., Compilers and Publishers
1930	Valdez Basualdo	Hudspeth Directory Co., Compilers and Publishers
	Valdez Basualdo	Hudspeth Directory Co., Compilers and Publishers
1925	Valdez Basualdo	Hudspeth Directory Co., Compilers and Publishers
	Valdez Basualdo	Hudspeth Directory Co., Compilers and Publishers

202 HAMMETT BLVD

<u>Year</u>	<u>Uses</u>	<u>Source</u>
1952	Campos Albino	Hudspeth Directory Co. (Inc.) Publishers
	Campos Albino	Hudspeth Directory Co. (Inc.) Publishers
1945	Rodriguez Arnulfo	Hudspeth Directory Co., Publishers
	Rodriguez Arnulfo	Hudspeth Directory Co., Publishers
1940	Romero Miguel	Hudspeth Directory Co., Compilers and Publishers

FINDINGS

<u>Year</u>	<u>Uses</u>	<u>Source</u>
1940	Romero Miguel	Hudspeth Directory Co., Compilers and Publishers
1935	Romero Miguel	Hudspeth Directory Co., Compilers and Publishers
	Romero Miguel	Hudspeth Directory Co., Compilers and Publishers
1930	Martinez Fernanda Mrs	Hudspeth Directory Co., Compilers and Publishers
	Martinez Fernanda Mrs	Hudspeth Directory Co., Compilers and Publishers
1925	Salcido Adalberto	Hudspeth Directory Co., Compilers and Publishers
	Salcido Adalberto	Hudspeth Directory Co., Compilers and Publishers

203 HAMMETT BLVD

<u>Year</u>	<u>Uses</u>	<u>Source</u>
1945	Valdez Genaro	Hudspeth Directory Co., Publishers
	Valdez Genaro	Hudspeth Directory Co., Publishers
1920	Parra Jesus	Hudspeth Directory Co., Compilers and Publishers
	Parra Jesus	Hudspeth Directory Co., Compilers and Publishers

205 HAMMETT BLVD

<u>Year</u>	<u>Uses</u>	<u>Source</u>
1920	Vacant	Hudspeth Directory Co., Compilers and Publishers
	Vacant	Hudspeth Directory Co., Compilers and Publishers

206 HAMMETT BLVD

<u>Year</u>	<u>Uses</u>	<u>Source</u>
1952	Chavez Jesus	Hudspeth Directory Co. (Inc.) Publishers
	Sierra Alfonso L	Hudspeth Directory Co. (Inc.) Publishers
	Chavez Jesus	Hudspeth Directory Co. (Inc.) Publishers
	Sierra Alfonso L	Hudspeth Directory Co. (Inc.) Publishers
1945	Chavez Jesus	Hudspeth Directory Co., Publishers
	Chavez Jesus	Hudspeth Directory Co., Publishers
1940	Chavez Jesus	Hudspeth Directory Co., Compilers and Publishers

FINDINGS

<u>Year</u>	<u>Uses</u>	<u>Source</u>
1940	Chavez Jesus	Hudspeth Directory Co., Compilers and Publishers
1935	Chavez Jesus	Hudspeth Directory Co., Compilers and Publishers
	Chavez Jesus	Hudspeth Directory Co., Compilers and Publishers
1930	Burrola Encarnacion	Hudspeth Directory Co., Compilers and Publishers
	Burrola Encarnacion	Hudspeth Directory Co., Compilers and Publishers
1925	Vacant	Hudspeth Directory Co., Compilers and Publishers
	Vacant	Hudspeth Directory Co., Compilers and Publishers

207 HAMMETT BLVD

<u>Year</u>	<u>Uses</u>	<u>Source</u>
1952	Jaquez Jose	Hudspeth Directory Co. (Inc.) Publishers
	Jaquez Jose	Hudspeth Directory Co. (Inc.) Publishers
1945	Jacquez Jose	Hudspeth Directory Co., Publishers
	Jacquez Jose	Hudspeth Directory Co., Publishers
1940	Rodriguez Guadalupe	Hudspeth Directory Co., Compilers and Publishers
	Rodriguez Guadalupe	Hudspeth Directory Co., Compilers and Publishers
1935	Reyes Francisco	Hudspeth Directory Co., Compilers and Publishers
	Reyes Francisco	Hudspeth Directory Co., Compilers and Publishers
1930	Reyes Francisco	Hudspeth Directory Co., Compilers and Publishers
	Reyes Francisco	Hudspeth Directory Co., Compilers and Publishers
1925	Rascon Ignacio	Hudspeth Directory Co., Compilers and Publishers
	Rascon Ignacio	Hudspeth Directory Co., Compilers and Publishers

208 HAMMETT BLVD

<u>Year</u>	<u>Uses</u>	<u>Source</u>
1952	Cervantes Miguel	Hudspeth Directory Co. (Inc.) Publishers
	Cervantes Miguel	Hudspeth Directory Co. (Inc.) Publishers

FINDINGS

<u>Year</u>	<u>Uses</u>	<u>Source</u>
1945	Marlin C J	Hudspeth Directory Co., Publishers
	Marlin C J	Hudspeth Directory Co., Publishers
1940	Esparza Gregorio	Hudspeth Directory Co., Compilers and Publishers
	Diaz Matias	Hudspeth Directory Co., Compilers and Publishers
	Esparza Gregorio	Hudspeth Directory Co., Compilers and Publishers
	Diaz Matias	Hudspeth Directory Co., Compilers and Publishers
1935	Garcia G N Mrs	Hudspeth Directory Co., Compilers and Publishers
	Garcia G N Mrs	Hudspeth Directory Co., Compilers and Publishers
1930	Martinez P H	Hudspeth Directory Co., Compilers and Publishers
	Martinez P H	Hudspeth Directory Co., Compilers and Publishers
1925	Martinez P H	Hudspeth Directory Co., Compilers and Publishers
	Martinez P H	Hudspeth Directory Co., Compilers and Publishers

209 HAMMETT BLVD

<u>Year</u>	<u>Uses</u>	<u>Source</u>
1952	Rascon Mercedes C	Hudspeth Directory Co. (Inc.) Publishers
	Rascon Mercedes C	Hudspeth Directory Co. (Inc.) Publishers
1945	Rascon M C	Hudspeth Directory Co., Publishers
	Rascon M C	Hudspeth Directory Co., Publishers
1940	Rascon 7 Tgnacio	Hudspeth Directory Co., Compilers and Publishers
	Rascon 7 Tgnacio	Hudspeth Directory Co., Compilers and Publishers
1935	Rascon Ignacio o	Hudspeth Directory Co., Compilers and Publishers
	Rascon Ignacio o	Hudspeth Directory Co., Compilers and Publishers
1930	Rascon Ignacio	Hudspeth Directory Co., Compilers and Publishers
	Rascon Ignacio	Hudspeth Directory Co., Compilers and Publishers

FINDINGS

<u>Year</u>	<u>Uses</u>	<u>Source</u>
1925	Vacant	Hudspeth Directory Co., Compilers and Publishers
	Vacant	Hudspeth Directory Co., Compilers and Publishers
1920	Vacant	Hudspeth Directory Co., Compilers and Publishers
	Vacant	Hudspeth Directory Co., Compilers and Publishers

210 HAMMETT BLVD

<u>Year</u>	<u>Uses</u>	<u>Source</u>
1945	Vacant	Hudspeth Directory Co., Publishers
	Vacant	Hudspeth Directory Co., Publishers
1920	Lopez Maria Mrs	Hudspeth Directory Co., Compilers and Publishers
	Lopez Maria Mrs	Hudspeth Directory Co., Compilers and Publishers

211 HAMMETT BLVD

<u>Year</u>	<u>Uses</u>	<u>Source</u>
1952	Vacant	Hudspeth Directory Co. (Inc.) Publishers
	Fraire Pedro	Hudspeth Directory Co. (Inc.) Publishers
	Vacant	Hudspeth Directory Co. (Inc.) Publishers
	Fraire Pedro	Hudspeth Directory Co. (Inc.) Publishers
1945	Martinez Modesto	Hudspeth Directory Co., Publishers
	Montes Maria	Hudspeth Directory Co., Publishers
	Martinez Modesto	Hudspeth Directory Co., Publishers
	Montes Maria	Hudspeth Directory Co., Publishers
1940	Martinez Modesto	Hudspeth Directory Co., Compilers and Publishers
	Cerecedes Miguel	Hudspeth Directory Co., Compilers and Publishers
	Martinez Modesto	Hudspeth Directory Co., Compilers and Publishers
	Cerecedes Miguel	Hudspeth Directory Co., Compilers and Publishers
1935	Salas Julia Mrs	Hudspeth Directory Co., Compilers and Publishers
	Vacant	Hudspeth Directory Co., Compilers and Publishers

FINDINGS

<u>Year</u>	<u>Uses</u>	<u>Source</u>
1935	Salas Julia Mrs	Hudspeth Directory Co., Compilers and Publishers
	Vacant	Hudspeth Directory Co., Compilers and Publishers
1930	Saucedo Ramon	Hudspeth Directory Co., Compilers and Publishers
	Saucedo Ramon	Hudspeth Directory Co., Compilers and Publishers
1925	Valdez Martha Mrs	Hudspeth Directory Co., Compilers and Publishers
	Valdez Martha Mrs	Hudspeth Directory Co., Compilers and Publishers
1920	Rios Jesus	Hudspeth Directory Co., Compilers and Publishers
	Rios Jesus	Hudspeth Directory Co., Compilers and Publishers

212 HAMMETT BLVD

<u>Year</u>	<u>Uses</u>	<u>Source</u>
1920	Lopez Benjamin	Hudspeth Directory Co., Compilers and Publishers
	Lopez Benjamin	Hudspeth Directory Co., Compilers and Publishers

213 HAMMETT BLVD

<u>Year</u>	<u>Uses</u>	<u>Source</u>
1952	Montes Paula Mrs	Hudspeth Directory Co. (Inc.) Publishers
	Montes Paula Mrs	Hudspeth Directory Co. (Inc.) Publishers
1945	Montes P N Mrs	Hudspeth Directory Co., Publishers
	Montes P N Mrs	Hudspeth Directory Co., Publishers
1940	Montes P N Mrs	Hudspeth Directory Co., Compilers and Publishers
	Montes P N Mrs	Hudspeth Directory Co., Compilers and Publishers
1935	Leyva Candelario	Hudspeth Directory Co., Compilers and Publishers
	Leyva Candelario	Hudspeth Directory Co., Compilers and Publishers
1930	Morales Manuel	Hudspeth Directory Co., Compilers and Publishers
	Morales Manuel	Hudspeth Directory Co., Compilers and Publishers

FINDINGS

<u>Year</u>	<u>Uses</u>	<u>Source</u>
1925	Torres David	Hudspeth Directory Co., Compilers and Publishers
	Torres David	Hudspeth Directory Co., Compilers and Publishers
1920	Garcia Jose	Hudspeth Directory Co., Compilers and Publishers
	Garcia Jose	Hudspeth Directory Co., Compilers and Publishers

214 HAMMETT BLVD

<u>Year</u>	<u>Uses</u>	<u>Source</u>
1952	Saucedo Pedro C	Hudspeth Directory Co. (Inc.) Publishers
	Saucedo Pedro C	Hudspeth Directory Co. (Inc.) Publishers

215 HAMMETT BLVD

<u>Year</u>	<u>Uses</u>	<u>Source</u>
1920	Portugal Jose	Hudspeth Directory Co., Compilers and Publishers
	Portugal Jose	Hudspeth Directory Co., Compilers and Publishers

216 HAMMETT BLVD

<u>Year</u>	<u>Uses</u>	<u>Source</u>
1952	Valdez Guadalupe Mrs	Hudspeth Directory Co. (Inc.) Publishers
	Valdez Guadalupe Mrs	Hudspeth Directory Co. (Inc.) Publishers
1945	Saucedo Pedro	Hudspeth Directory Co., Publishers
	Saucedo Pedro	Hudspeth Directory Co., Publishers
1940	Valdez Guadalupe	Hudspeth Directory Co., Compilers and Publishers
	Valdez Guadalupe	Hudspeth Directory Co., Compilers and Publishers
1935	Medrano Jose	Hudspeth Directory Co., Compilers and Publishers
	Medrano Jose	Hudspeth Directory Co., Compilers and Publishers
1930	Medrano Jose	Hudspeth Directory Co., Compilers and Publishers
	Medrano Jose	Hudspeth Directory Co., Compilers and Publishers
1925	Salcido Adalberto	Hudspeth Directory Co., Compilers and Publishers

FINDINGS

<u>Year</u>	<u>Uses</u>	<u>Source</u>
1925	Salcido Adalberto	Hudspeth Directory Co., Compilers and Publishers
1920	Gomez Victoriano	Hudspeth Directory Co., Compilers and Publishers
	Gomez Victoriano	Hudspeth Directory Co., Compilers and Publishers

218 HAMMETT BLVD

<u>Year</u>	<u>Uses</u>	<u>Source</u>
1952	Cardenas Francisca S	Hudspeth Directory Co. (Inc.) Publishers
	Cardenas Francisca S	Hudspeth Directory Co. (Inc.) Publishers
1945	Salas F C Mrs	Hudspeth Directory Co., Publishers
	Salas F C Mrs	Hudspeth Directory Co., Publishers
1940	Cardenas Francisca	Hudspeth Directory Co., Compilers and Publishers
	Cardenas Francisca	Hudspeth Directory Co., Compilers and Publishers
1935	Leon Leopoldo	Hudspeth Directory Co., Compilers and Publishers
	Leon Leopoldo	Hudspeth Directory Co., Compilers and Publishers
1930	Medina Domingo	Hudspeth Directory Co., Compilers and Publishers
	Medina Domingo	Hudspeth Directory Co., Compilers and Publishers
1925	Vacant	Hudspeth Directory Co., Compilers and Publishers
	Vacant	Hudspeth Directory Co., Compilers and Publishers
1920	Lujan Roman	Hudspeth Directory Co., Compilers and Publishers
	Lujan Roman	Hudspeth Directory Co., Compilers and Publishers

219 HAMMETT BLVD

<u>Year</u>	<u>Uses</u>	<u>Source</u>
1952	Griego Antonio	Hudspeth Directory Co. (Inc.) Publishers
	Griego Antonio	Hudspeth Directory Co. (Inc.) Publishers
1945	Apartments	Hudspeth Directory Co., Publishers
	Griego Jesusita	Hudspeth Directory Co., Publishers
	Saenz C H	Hudspeth Directory Co., Publishers

FINDINGS

<u>Year</u>	<u>Uses</u>	<u>Source</u>
1945	Apartments	Hudspeth Directory Co., Publishers
	Griego Jesusita	Hudspeth Directory Co., Publishers
	Saenz C H	Hudspeth Directory Co., Publishers
1940	Apartments	Hudspeth Directory Co., Compilers and Publishers
	Griego Antonio	Hudspeth Directory Co., Compilers and Publishers
	Soriano Juana Mrs	Hudspeth Directory Co., Compilers and Publishers
	Briones Altagracia	Hudspeth Directory Co., Compilers and Publishers
	Amaya Eugenia Mrs	Hudspeth Directory Co., Compilers and Publishers
	Garcia I S Mrs	Hudspeth Directory Co., Compilers and Publishers
	Apartments	Hudspeth Directory Co., Compilers and Publishers
	Griego Antonio	Hudspeth Directory Co., Compilers and Publishers
	Soriano Juana Mrs	Hudspeth Directory Co., Compilers and Publishers
	Briones Altagracia	Hudspeth Directory Co., Compilers and Publishers
	Amaya Eugenia Mrs	Hudspeth Directory Co., Compilers and Publishers
	Garcia I S Mrs	Hudspeth Directory Co., Compilers and Publishers
1935	Barron Maria Mrs	Hudspeth Directory Co., Compilers and Publishers
	Barron Maria Mrs	Hudspeth Directory Co., Compilers and Publishers
1930	Flores Nemesio	Hudspeth Directory Co., Compilers and Publishers
	Flores Nemesio	Hudspeth Directory Co., Compilers and Publishers
1925	Garcia Wittano	Hudspeth Directory Co., Compilers and Publishers
	Garcia Wittano	Hudspeth Directory Co., Compilers and Publishers

220 HAMMETT BLVD

<u>Year</u>	<u>Uses</u>	<u>Source</u>
1952	Luna Olivia Mrs	Hudspeth Directory Co. (Inc.) Publishers

FINDINGS

<u>Year</u>	<u>Uses</u>	<u>Source</u>
1952	Luna Olivia Mrs	Hudspeth Directory Co. (Inc.) Publishers
1945	Luna Eulogio	Hudspeth Directory Co., Publishers
	Luna Eulogio	Hudspeth Directory Co., Publishers
1940	Luna Eulogio	Hudspeth Directory Co., Compilers and Publishers
	Luna Eulogio	Hudspeth Directory Co., Compilers and Publishers
1935	Luna Eulogio	Hudspeth Directory Co., Compilers and Publishers
	Luna Eulogio	Hudspeth Directory Co., Compilers and Publishers
1930	Luna Eulogio	Hudspeth Directory Co., Compilers and Publishers
	Luna Eulogio	Hudspeth Directory Co., Compilers and Publishers
1925	Blanquez Angel	Hudspeth Directory Co., Compilers and Publishers
	Blanquez Angel	Hudspeth Directory Co., Compilers and Publishers

221 HAMMETT BLVD

<u>Year</u>	<u>Uses</u>	<u>Source</u>
1952	Maldonado Pedro C	Hudspeth Directory Co. (Inc.) Publishers
	Maldonado Pedro C	Hudspeth Directory Co. (Inc.) Publishers
1945	Maldonado P C	Hudspeth Directory Co., Publishers
	Maldonado P C	Hudspeth Directory Co., Publishers
1940	Maldonado P C	Hudspeth Directory Co., Compilers and Publishers
	Maldonado P C	Hudspeth Directory Co., Compilers and Publishers
1935	Maldonado P C	Hudspeth Directory Co., Compilers and Publishers
	Maldonado P C	Hudspeth Directory Co., Compilers and Publishers
1930	Maldonado P C	Hudspeth Directory Co., Compilers and Publishers
	Maldonado P C	Hudspeth Directory Co., Compilers and Publishers
1925	Maldonado Lino	Hudspeth Directory Co., Compilers and Publishers
	Maldonado Lino	Hudspeth Directory Co., Compilers and Publishers

FINDINGS

222 HAMMETT BLVD

<u>Year</u>	<u>Uses</u>	<u>Source</u>
1952	Armendariz Prajedis	Hudspeth Directory Co. (Inc.) Publishers
	Armendariz Prajedis	Hudspeth Directory Co. (Inc.) Publishers
1945	Armendariz Prajedis	Hudspeth Directory Co., Publishers
	Armendariz Prajedis	Hudspeth Directory Co., Publishers
1940	Armendariz Prajedis	Hudspeth Directory Co., Compilers and Publishers
	Armendariz Prajedis	Hudspeth Directory Co., Compilers and Publishers
1935	Armendariz P	Hudspeth Directory Co., Compilers and Publishers
	Armendariz P	Hudspeth Directory Co., Compilers and Publishers
1930	Armendariz Prajedis	Hudspeth Directory Co., Compilers and Publishers
	Armendariz Prajedis	Hudspeth Directory Co., Compilers and Publishers
1925	Armendariz Prajedes	Hudspeth Directory Co., Compilers and Publishers
	Armendariz Prajedes	Hudspeth Directory Co., Compilers and Publishers

224 HAMMETT BLVD

<u>Year</u>	<u>Uses</u>	<u>Source</u>
1920	Griego Susano	Hudspeth Directory Co., Compilers and Publishers
	Griego Susano	Hudspeth Directory Co., Compilers and Publishers

300 HAMMETT BLVD

<u>Year</u>	<u>Uses</u>	<u>Source</u>
1952	Soliz Concepcion	Hudspeth Directory Co. (Inc.) Publishers
	Vacant	Hudspeth Directory Co. (Inc.) Publishers
	Cordova Juan	Hudspeth Directory Co. (Inc.) Publishers
	Baca Jose V	Hudspeth Directory Co. (Inc.) Publishers
	Venegas Gilberto	Hudspeth Directory Co. (Inc.) Publishers
	Street continued	Hudspeth Directory Co. (Inc.) Publishers
	Soliz Concepcion	Hudspeth Directory Co. (Inc.) Publishers
	Vacant	Hudspeth Directory Co. (Inc.) Publishers

FINDINGS

<u>Year</u>	<u>Uses</u>	<u>Source</u>
1952	Cordova Juan	Hudspeth Directory Co. (Inc.) Publishers
	Baca Jose V	Hudspeth Directory Co. (Inc.) Publishers
	Venegas Gilberto	Hudspeth Directory Co. (Inc.) Publishers
	Street continued	Hudspeth Directory Co. (Inc.) Publishers
1945	Solis Estanislao	Hudspeth Directory Co., Publishers
	Villa Roberta	Hudspeth Directory Co., Publishers
	Saucedo Serapio	Hudspeth Directory Co., Publishers
	Alva Arnold	Hudspeth Directory Co., Publishers
	Lopez Genoveva Mrs	Hudspeth Directory Co., Publishers
	Solis Estanislao	Hudspeth Directory Co., Publishers
	Villa Roberta	Hudspeth Directory Co., Publishers
	Saucedo Serapio	Hudspeth Directory Co., Publishers
	Alva Arnold	Hudspeth Directory Co., Publishers
	Lopez Genoveva Mrs	Hudspeth Directory Co., Publishers
1940	Vacant	Hudspeth Directory Co., Compilers and Publishers
	Fierro Tiburcia Mrs	Hudspeth Directory Co., Compilers and Publishers
	Quintana Nicolas	Hudspeth Directory Co., Compilers and Publishers
	Sandoval Guadalupe	Hudspeth Directory Co., Compilers and Publishers
	Vacant	Hudspeth Directory Co., Compilers and Publishers
	Fierro Tiburcia Mrs	Hudspeth Directory Co., Compilers and Publishers
	Quintana Nicolas	Hudspeth Directory Co., Compilers and Publishers
	Sandoval Guadalupe	Hudspeth Directory Co., Compilers and Publishers
1935	Vacant	Hudspeth Directory Co., Compilers and Publishers
	Vacant	Hudspeth Directory Co., Compilers and Publishers
1930	Chavez Margarito	Hudspeth Directory Co., Compilers and Publishers
	Chavez Margarito	Hudspeth Directory Co., Compilers and Publishers
1925	Ochoa Francisco	Hudspeth Directory Co., Compilers and Publishers

FINDINGS

<u>Year</u>	<u>Uses</u>	<u>Source</u>
1925	Ochoa Francisco	Hudspeth Directory Co., Compilers and Publishers
1920	Valdez Basualdo	Hudspeth Directory Co., Compilers and Publishers
	Valdez & Son	Hudspeth Directory Co., Compilers and Publishers
	Valdez Basualdo	Hudspeth Directory Co., Compilers and Publishers
	Valdez & Son	Hudspeth Directory Co., Compilers and Publishers

301 HAMMETT BLVD

<u>Year</u>	<u>Uses</u>	<u>Source</u>
1945	Beltran Victor	Hudspeth Directory Co., Publishers
	Beltran Victor	Hudspeth Directory Co., Publishers
1940	Bennett N E	Hudspeth Directory Co., Compilers and Publishers
	Bennett N E	Hudspeth Directory Co., Compilers and Publishers
1935	Bennett N E	Hudspeth Directory Co., Compilers and Publishers
	Bennett N E	Hudspeth Directory Co., Compilers and Publishers
1920	Lopez Benij	Hudspeth Directory Co., Compilers and Publishers
	Lopez Benij	Hudspeth Directory Co., Compilers and Publishers

303 HAMMETT BLVD

<u>Year</u>	<u>Uses</u>	<u>Source</u>
1920	Vacant	Hudspeth Directory Co., Compilers and Publishers
	Vacant	Hudspeth Directory Co., Compilers and Publishers

304 HAMMETT BLVD

<u>Year</u>	<u>Uses</u>	<u>Source</u>
1925	Valles Francisco	Hudspeth Directory Co., Compilers and Publishers
	Valles Francisco	Hudspeth Directory Co., Compilers and Publishers

FINDINGS

306 HAMMETT BLVD

<u>Year</u>	<u>Uses</u>	<u>Source</u>
1945	Recio Oscar R	Hudspeth Directory Co., Publishers
	Recio Oscar R	Hudspeth Directory Co., Publishers
1940	Recio Elias	Hudspeth Directory Co., Compilers and Publishers
	Recio Elias	Hudspeth Directory Co., Compilers and Publishers
1935	Recio Elias	Hudspeth Directory Co., Compilers and Publishers
	Recio Elias	Hudspeth Directory Co., Compilers and Publishers
1930	Recio Elias	Hudspeth Directory Co., Compilers and Publishers
	Recio Elias	Hudspeth Directory Co., Compilers and Publishers

307 HAMMETT BLVD

<u>Year</u>	<u>Uses</u>	<u>Source</u>
1945	Herrera Julia	Hudspeth Directory Co., Publishers
	Herrera Julia	Hudspeth Directory Co., Publishers
1940	Herrera Jose	Hudspeth Directory Co., Compilers and Publishers
	Herrera Jose	Hudspeth Directory Co., Compilers and Publishers
1935	Herrera Aurelio	Hudspeth Directory Co., Compilers and Publishers
	Herrera Aurelio	Hudspeth Directory Co., Compilers and Publishers
1930	Herrera Aurelio	Hudspeth Directory Co., Compilers and Publishers
	Herrera Aurelio	Hudspeth Directory Co., Compilers and Publishers
1925	Herrera Aurelio	Hudspeth Directory Co., Compilers and Publishers
	Herrera Aurelio	Hudspeth Directory Co., Compilers and Publishers
1920	Varela Rafael	Hudspeth Directory Co., Compilers and Publishers
	Varela Rafael	Hudspeth Directory Co., Compilers and Publishers

FINDINGS

308 HAMMETT BLVD

<u>Year</u>	<u>Uses</u>	<u>Source</u>
1945	Manago D gro	Hudspeth Directory Co., Publishers
	Manago D gro	Hudspeth Directory Co., Publishers
1940	Torres Adrian gro	Hudspeth Directory Co., Compilers and Publishers
	Acosta Efren	Hudspeth Directory Co., Compilers and Publishers
	Torres Adrian gro	Hudspeth Directory Co., Compilers and Publishers
	Acosta Efren	Hudspeth Directory Co., Compilers and Publishers
1935	Lonez Manuel	Hudspeth Directory Co., Compilers and Publishers
	Lonez Manuel	Hudspeth Directory Co., Compilers and Publishers
1930	Lopez Manuel	Hudspeth Directory Co., Compilers and Publishers
	Lopez Manuel	Hudspeth Directory Co., Compilers and Publishers
1925	Vacant	Hudspeth Directory Co., Compilers and Publishers
	Vacant	Hudspeth Directory Co., Compilers and Publishers
1920	Rascon Ignacio	Hudspeth Directory Co., Compilers and Publishers
	Rascon Ignacio	Hudspeth Directory Co., Compilers and Publishers

309 HAMMETT BLVD

<u>Year</u>	<u>Uses</u>	<u>Source</u>
1945	Placencio Pablo	Hudspeth Directory Co., Publishers
	Placencio Pablo	Hudspeth Directory Co., Publishers
1940	Hidalgo Gaspar	Hudspeth Directory Co., Compilers and Publishers
	Hidalgo Gaspar	Hudspeth Directory Co., Compilers and Publishers
1935	Placencia Pablo	Hudspeth Directory Co., Compilers and Publishers
	Placencia Pablo	Hudspeth Directory Co., Compilers and Publishers
1930	Placencia Pablo	Hudspeth Directory Co., Compilers and Publishers

FINDINGS

<u>Year</u>	<u>Uses</u>	<u>Source</u>
1930	Placencia Pablo	Hudspeth Directory Co., Compilers and Publishers
1925	Placencia Paulo	Hudspeth Directory Co., Compilers and Publishers
	Placencia Paulo	Hudspeth Directory Co., Compilers and Publishers

310 HAMMETT BLVD

<u>Year</u>	<u>Uses</u>	<u>Source</u>
1945	Griego Catarino	Hudspeth Directory Co., Publishers
	Griego Catarino	Hudspeth Directory Co., Publishers
1940	Griego Catarino	Hudspeth Directory Co., Compilers and Publishers
	Griego Catarino	Hudspeth Directory Co., Compilers and Publishers
1935	Griego Catarino	Hudspeth Directory Co., Compilers and Publishers
	Griego Catarino	Hudspeth Directory Co., Compilers and Publishers
1930	Vacant	Hudspeth Directory Co., Compilers and Publishers
	Vacant	Hudspeth Directory Co., Compilers and Publishers
1925	Aldaco Merced Mrs	Hudspeth Directory Co., Compilers and Publishers
	Aldaco Merced Mrs	Hudspeth Directory Co., Compilers and Publishers
1920	Valdez Marta Mrs	Hudspeth Directory Co., Compilers and Publishers
	Valdez Marta Mrs	Hudspeth Directory Co., Compilers and Publishers

311 HAMMETT BLVD

<u>Year</u>	<u>Uses</u>	<u>Source</u>
1945	Estrada Agustin	Hudspeth Directory Co., Publishers
	Estrada Agustin	Hudspeth Directory Co., Publishers
1940	Lopez Idefonsa	Hudspeth Directory Co., Compilers and Publishers
	Lopez Carmen Mrs	Hudspeth Directory Co., Compilers and Publishers
	Lopez Idefonsa	Hudspeth Directory Co., Compilers and Publishers

FINDINGS

<u>Year</u>	<u>Uses</u>	<u>Source</u>
1940	Lopez Carmen Mrs	Hudspeth Directory Co., Compilers and Publishers
1935	Lopez Ildefonsa	Hudspeth Directory Co., Compilers and Publishers
	Lopez Ildefonsa	Hudspeth Directory Co., Compilers and Publishers
1930	Lopez Ildefonso	Hudspeth Directory Co., Compilers and Publishers
	Lopez Ildefonso	Hudspeth Directory Co., Compilers and Publishers
1925	Lopez Mariano	Hudspeth Directory Co., Compilers and Publishers
	Lopez Mariano	Hudspeth Directory Co., Compilers and Publishers
1920	Aguilar J I Jr	Hudspeth Directory Co., Compilers and Publishers
	Aguilar J I Jr	Hudspeth Directory Co., Compilers and Publishers

312 HAMMETT BLVD

<u>Year</u>	<u>Uses</u>	<u>Source</u>
1945	Vacant	Hudspeth Directory Co., Publishers
	Vacant	Hudspeth Directory Co., Publishers

313 HAMMETT BLVD

<u>Year</u>	<u>Uses</u>	<u>Source</u>
1945	Candia Ramon	Hudspeth Directory Co., Publishers
	Candia Ramon	Hudspeth Directory Co., Publishers
1940	Padilla Lazaro	Hudspeth Directory Co., Compilers and Publishers
	Padilla Lazaro	Hudspeth Directory Co., Compilers and Publishers
1935	Diaz Leona Mrs	Hudspeth Directory Co., Compilers and Publishers
	Diaz Leona Mrs	Hudspeth Directory Co., Compilers and Publishers
1930	Lozano Tomas	Hudspeth Directory Co., Compilers and Publishers
	Lozano Tomas	Hudspeth Directory Co., Compilers and Publishers
1925	Garcia Juana Mrs	Hudspeth Directory Co., Compilers and Publishers

FINDINGS

<u>Year</u>	<u>Uses</u>	<u>Source</u>
1925	Garcia Juana Mrs	Hudspeth Directory Co., Compilers and Publishers

314 HAMMETT BLVD

<u>Year</u>	<u>Uses</u>	<u>Source</u>
1945	Bear Ruben	Hudspeth Directory Co., Publishers
	Bear Ruben	Hudspeth Directory Co., Publishers
1940	Chavez Antonio	Hudspeth Directory Co., Compilers and Publishers
	Chavez Antonio	Hudspeth Directory Co., Compilers and Publishers
1935	Ortiz Juan	Hudspeth Directory Co., Compilers and Publishers
	Ortiz Juan	Hudspeth Directory Co., Compilers and Publishers
1930	Chavez Margarito	Hudspeth Directory Co., Compilers and Publishers
	Chavez Margarito	Hudspeth Directory Co., Compilers and Publishers
1925	Carmona J M	Hudspeth Directory Co., Compilers and Publishers
	Carmona J M	Hudspeth Directory Co., Compilers and Publishers

315 HAMMETT BLVD

<u>Year</u>	<u>Uses</u>	<u>Source</u>
1952	Guerrero Salvador	Hudspeth Directory Co. (Inc.) Publishers
	Guerrero Salvador	Hudspeth Directory Co. (Inc.) Publishers
1945	Guerrero Salvador	Hudspeth Directory Co., Publishers
	Guerrero Salvador	Hudspeth Directory Co., Publishers
1940	Guerrero Salvador	Hudspeth Directory Co., Compilers and Publishers
	Guerrero Salvador	Hudspeth Directory Co., Compilers and Publishers
1935	Guerra Salvador	Hudspeth Directory Co., Compilers and Publishers
	Guerra Salvador	Hudspeth Directory Co., Compilers and Publishers
1930	Porras Estanislado	Hudspeth Directory Co., Compilers and Publishers
	Porras Estanislado	Hudspeth Directory Co., Compilers and Publishers

FINDINGS

<u>Year</u>	<u>Uses</u>	<u>Source</u>
1925	Vacant	Hudspeth Directory Co., Compilers and Publishers
	Vacant	Hudspeth Directory Co., Compilers and Publishers
1920	Leyva Candelario	Hudspeth Directory Co., Compilers and Publishers
	Leyva Candelario	Hudspeth Directory Co., Compilers and Publishers

316 HAMMETT BLVD

<u>Year</u>	<u>Uses</u>	<u>Source</u>
1945	Vacant	Hudspeth Directory Co., Publishers
	Vacant	Hudspeth Directory Co., Publishers
1930	Vacant	Hudspeth Directory Co., Compilers and Publishers
	Vacant	Hudspeth Directory Co., Compilers and Publishers
1925	Ponce Gabriel	Hudspeth Directory Co., Compilers and Publishers
	Ponce Gabriel	Hudspeth Directory Co., Compilers and Publishers
1920	Baca Margarita Mrs	Hudspeth Directory Co., Compilers and Publishers
	Baca Margarita Mrs	Hudspeth Directory Co., Compilers and Publishers

317 HAMMETT BLVD

<u>Year</u>	<u>Uses</u>	<u>Source</u>
1952	Sanchez Pedro	Hudspeth Directory Co. (Inc.) Publishers
	Sanchez Pedro	Hudspeth Directory Co. (Inc.) Publishers
1945	Sanchez Pedro	Hudspeth Directory Co., Publishers
	Sanchez Pedro	Hudspeth Directory Co., Publishers
1940	Sanchez Pedro	Hudspeth Directory Co., Compilers and Publishers
	Sanchez Pedro	Hudspeth Directory Co., Compilers and Publishers
1935	Padilla Lazaro	Hudspeth Directory Co., Compilers and Publishers
	Padilla Lazaro	Hudspeth Directory Co., Compilers and Publishers
1930	Hidalgo Rosalia Mrs	Hudspeth Directory Co., Compilers and Publishers

FINDINGS

<u>Year</u>	<u>Uses</u>	<u>Source</u>
1930	Hidalgo Rosalia Mrs	Hudspeth Directory Co., Compilers and Publishers
1925	Griego Catarino	Hudspeth Directory Co., Compilers and Publishers
	Griego Catarino	Hudspeth Directory Co., Compilers and Publishers
1920	Apodaca Juan	Hudspeth Directory Co., Compilers and Publishers
	Apodaca Juan	Hudspeth Directory Co., Compilers and Publishers

318 HAMMETT BLVD

<u>Year</u>	<u>Uses</u>	<u>Source</u>
1945	Ramirez M J Mrs	Hudspeth Directory Co., Publishers
	Ramirez M J Mrs	Hudspeth Directory Co., Publishers
1940	Ramire z Jose	Hudspeth Directory Co., Compilers and Publishers
	Ramire z Jose	Hudspeth Directory Co., Compilers and Publishers
1935	Ramirez Jose	Hudspeth Directory Co., Compilers and Publishers
	Ramirez Jose	Hudspeth Directory Co., Compilers and Publishers
1930	Valdez Felicitas Mrs	Hudspeth Directory Co., Compilers and Publishers
	Valdez Felicitas Mrs	Hudspeth Directory Co., Compilers and Publishers
1925	Ramirez A H	Hudspeth Directory Co., Compilers and Publishers
	Ramirez A H	Hudspeth Directory Co., Compilers and Publishers

319 HAMMETT BLVD

<u>Year</u>	<u>Uses</u>	<u>Source</u>
1945	Vacant	Hudspeth Directory Co., Publishers
	Vacant	Hudspeth Directory Co., Publishers

320 HAMMETT BLVD

<u>Year</u>	<u>Uses</u>	<u>Source</u>
1945	Ronquillo Rosendo	Hudspeth Directory Co., Publishers
	Ronquillo Rosendo	Hudspeth Directory Co., Publishers

FINDINGS

<u>Year</u>	<u>Uses</u>	<u>Source</u>
1940	Valencia Pablo	Hudspeth Directory Co., Compilers and Publishers
	Valencia Pablo	Hudspeth Directory Co., Compilers and Publishers
1935	Valencia Pablo	Hudspeth Directory Co., Compilers and Publishers
	Valencia Pablo	Hudspeth Directory Co., Compilers and Publishers
1930	Valencia Pablo	Hudspeth Directory Co., Compilers and Publishers
	Valencia Pablo	Hudspeth Directory Co., Compilers and Publishers
1925	Vacant	Hudspeth Directory Co., Compilers and Publishers
	Vacant	Hudspeth Directory Co., Compilers and Publishers

321 HAMMETT BLVD

<u>Year</u>	<u>Uses</u>	<u>Source</u>
1952	Rosales Juan	Hudspeth Directory Co. (Inc.) Publishers
	Rosales Juan	Hudspeth Directory Co. (Inc.) Publishers
1945	Rosales Juan	Hudspeth Directory Co., Publishers
	Rosales Juan	Hudspeth Directory Co., Publishers
1940	Rosales Juan	Hudspeth Directory Co., Compilers and Publishers
	Rosales Juan	Hudspeth Directory Co., Compilers and Publishers
1935	Rosales Juan	Hudspeth Directory Co., Compilers and Publishers
	Rosales Juan	Hudspeth Directory Co., Compilers and Publishers
1930	Carrasco Gil	Hudspeth Directory Co., Compilers and Publishers
	Carrasco Gil	Hudspeth Directory Co., Compilers and Publishers
1925	Vargas Toribio	Hudspeth Directory Co., Compilers and Publishers
	Vargas Toribio	Hudspeth Directory Co., Compilers and Publishers
1920	313 Carrasco Aurelio	Hudspeth Directory Co., Compilers and Publishers
	313 Carrasco Aurelio	Hudspeth Directory Co., Compilers and Publishers

FINDINGS

322 HAMMETT BLVD

<u>Year</u>	<u>Uses</u>	<u>Source</u>
1945	Valles Amada	Hudspeth Directory Co., Publishers
	Valles Amada	Hudspeth Directory Co., Publishers
1940	Morales Juana Mrs	Hudspeth Directory Co., Compilers and Publishers
	Varela G G	Hudspeth Directory Co., Compilers and Publishers
	Morales Juana Mrs	Hudspeth Directory Co., Compilers and Publishers
	Varela G G	Hudspeth Directory Co., Compilers and Publishers
1935	Martinez Macedonio	Hudspeth Directory Co., Compilers and Publishers
	Martinez Macedonio	Hudspeth Directory Co., Compilers and Publishers
1930	Morales J C Mrs	Hudspeth Directory Co., Compilers and Publishers
	Morales J C Mrs	Hudspeth Directory Co., Compilers and Publishers
1925	Morales Geronimo	Hudspeth Directory Co., Compilers and Publishers
	Morales Geronimo	Hudspeth Directory Co., Compilers and Publishers

328 HAMMETT BLVD

<u>Year</u>	<u>Uses</u>	<u>Source</u>
1920	Afderete Porfirio	Hudspeth Directory Co., Compilers and Publishers
	Afderete Porfirio	Hudspeth Directory Co., Compilers and Publishers

330 HAMMETT BLVD

<u>Year</u>	<u>Uses</u>	<u>Source</u>
1920	Maldonado Lino	Hudspeth Directory Co., Compilers and Publishers
	Maldonado Lino	Hudspeth Directory Co., Compilers and Publishers

331 HAMMETT BLVD

<u>Year</u>	<u>Uses</u>	<u>Source</u>
1920	Moreno Juan	Hudspeth Directory Co., Compilers and Publishers

FINDINGS

<u>Year</u>	<u>Uses</u>	<u>Source</u>
1920	Moreno Juan	Hudspeth Directory Co., Compilers and Publishers

400 HAMMETT BLVD

<u>Year</u>	<u>Uses</u>	<u>Source</u>
1945	Nusbaum J H	Hudspeth Directory Co., Publishers
	Nusbaum J H	Hudspeth Directory Co., Publishers

401 HAMMETT BLVD

<u>Year</u>	<u>Uses</u>	<u>Source</u>
1952	Smental Francisco G	Hudspeth Directory Co. (Inc.) Publishers
	Smental Francisco G	Hudspeth Directory Co. (Inc.) Publishers
1945	Varela Juan	Hudspeth Directory Co., Publishers
	Varela Juan	Hudspeth Directory Co., Publishers
1940	Balbuena J N	Hudspeth Directory Co., Compilers and Publishers
	Balbuena J N	Hudspeth Directory Co., Compilers and Publishers
1935	Balbuena J N	Hudspeth Directory Co., Compilers and Publishers
	Balbuena J N	Hudspeth Directory Co., Compilers and Publishers
1930	Balbuena J N	Hudspeth Directory Co., Compilers and Publishers
	Balbuena J N	Hudspeth Directory Co., Compilers and Publishers
1925	Hernandez Jesus	Hudspeth Directory Co., Compilers and Publishers
	Hernandez Jesus	Hudspeth Directory Co., Compilers and Publishers
1920	Carpio J A	Hudspeth Directory Co., Compilers and Publishers
	Carpio J A	Hudspeth Directory Co., Compilers and Publishers

403 HAMMETT BLVD

<u>Year</u>	<u>Uses</u>	<u>Source</u>
1952	LHijjar Tiburcio	Hudspeth Directory Co. (Inc.) Publishers
	LHijjar Tiburcio	Hudspeth Directory Co. (Inc.) Publishers
1945	Hijjar Tiburcio	Hudspeth Directory Co., Publishers

FINDINGS

<u>Year</u>	<u>Uses</u>	<u>Source</u>
1945	Hijar Tiburcio	Hudspeth Directory Co., Publishers
1940	Hijar Tiburcio	Hudspeth Directory Co., Compilers and Publishers
	Hijar Tiburcio	Hudspeth Directory Co., Compilers and Publishers
1935	Hijar Tiburcio	Hudspeth Directory Co., Compilers and Publishers
	Hijar Tiburcio	Hudspeth Directory Co., Compilers and Publishers
1930	Hijar Tiburcio	Hudspeth Directory Co., Compilers and Publishers
	Hijar Tiburcio	Hudspeth Directory Co., Compilers and Publishers
1925	Hijar Tiburcio	Hudspeth Directory Co., Compilers and Publishers
	Hijar Tiburcio	Hudspeth Directory Co., Compilers and Publishers

405 HAMMETT BLVD

<u>Year</u>	<u>Uses</u>	<u>Source</u>
1952	Hein Robt J	Hudspeth Directory Co. (Inc.) Publishers
	Hein Robt J	Hudspeth Directory Co. (Inc.) Publishers
1945	Hein R J	Hudspeth Directory Co., Publishers
	Hein R J	Hudspeth Directory Co., Publishers
1940	Jaime Roberto	Hudspeth Directory Co., Compilers and Publishers
	Jaime Roberto	Hudspeth Directory Co., Compilers and Publishers
1935	Villanueva Valentin	Hudspeth Directory Co., Compilers and Publishers
	Villanueva Valentin	Hudspeth Directory Co., Compilers and Publishers
1930	Villanueva Valentin	Hudspeth Directory Co., Compilers and Publishers
	Villanueva Valentin	Hudspeth Directory Co., Compilers and Publishers
1925	Tarango Jesus	Hudspeth Directory Co., Compilers and Publishers
	Tarango Jesus	Hudspeth Directory Co., Compilers and Publishers
1920	Villa Benedito	Hudspeth Directory Co., Compilers and Publishers

FINDINGS

<u>Year</u>	<u>Uses</u>	<u>Source</u>
1920	Villa Benedito	Hudspeth Directory Co., Compilers and Publishers

407 HAMMETT BLVD

<u>Year</u>	<u>Uses</u>	<u>Source</u>
1920	Aldaco Manuel	Hudspeth Directory Co., Compilers and Publishers
	Aldaco Manuel	Hudspeth Directory Co., Compilers and Publishers

408 HAMMETT BLVD

<u>Year</u>	<u>Uses</u>	<u>Source</u>
1920	Herrera Aurelio	Hudspeth Directory Co., Compilers and Publishers
	Herrera Aurelio	Hudspeth Directory Co., Compilers and Publishers

409 HAMMETT BLVD

<u>Year</u>	<u>Uses</u>	<u>Source</u>
1952	Nunez Tiburcio	Hudspeth Directory Co. (Inc.) Publishers
	Nunez Tiburcio	Hudspeth Directory Co. (Inc.) Publishers
1945	Nunez T G	Hudspeth Directory Co., Publishers
	Nunez T G	Hudspeth Directory Co., Publishers
1940	Gonzalez Saml	Hudspeth Directory Co., Compilers and Publishers
	Gonzalez Saml	Hudspeth Directory Co., Compilers and Publishers
1935	Pinto Juan	Hudspeth Directory Co., Compilers and Publishers
	Pinto Juan	Hudspeth Directory Co., Compilers and Publishers
1930	Gonzalez Guadalupe	Hudspeth Directory Co., Compilers and Publishers
	Gonzalez Guadalupe	Hudspeth Directory Co., Compilers and Publishers
1925	Gonzalez Casildo	Hudspeth Directory Co., Compilers and Publishers
	Gonzalez Casildo	Hudspeth Directory Co., Compilers and Publishers

FINDINGS

410 HAMMETT BLVD

<u>Year</u>	<u>Uses</u>	<u>Source</u>
1920	Placencio Pablo	Hudspeth Directory Co., Compilers and Publishers
	Placencio Pablo	Hudspeth Directory Co., Compilers and Publishers

411 HAMMETT BLVD

<u>Year</u>	<u>Uses</u>	<u>Source</u>
1952	Aguirre Juana Mrs	Hudspeth Directory Co. (Inc.) Publishers
	Aguirre Juana Mrs	Hudspeth Directory Co. (Inc.) Publishers

412 HAMMETT BLVD

<u>Year</u>	<u>Uses</u>	<u>Source</u>
1920	Lopez Mariano	Hudspeth Directory Co., Compilers and Publishers
	Lopez Mariano	Hudspeth Directory Co., Compilers and Publishers

414 HAMMETT BLVD

<u>Year</u>	<u>Uses</u>	<u>Source</u>
1920	Cuevas P C Mrs	Hudspeth Directory Co., Compilers and Publishers
	Cuevas P C Mrs	Hudspeth Directory Co., Compilers and Publishers

415 HAMMETT BLVD

<u>Year</u>	<u>Uses</u>	<u>Source</u>
1952	Yanez Roman	Hudspeth Directory Co. (Inc.) Publishers
	Yanez Roman	Hudspeth Directory Co. (Inc.) Publishers
1945	Yanez Roman	Hudspeth Directory Co., Publishers
	Yanez Roman	Hudspeth Directory Co., Publishers
1940	Yanez Eziquio	Hudspeth Directory Co., Compilers and Publishers
	Yanez Eziquio	Hudspeth Directory Co., Compilers and Publishers
1935	Yanez Ezequiel	Hudspeth Directory Co., Compilers and Publishers
	Yanez Ezequiel	Hudspeth Directory Co., Compilers and Publishers
1930	Yanez Eziquio	Hudspeth Directory Co., Compilers and Publishers

FINDINGS

<u>Year</u>	<u>Uses</u>	<u>Source</u>
1930	Yanez Eziquio	Hudspeth Directory Co., Compilers and Publishers
1925	Villanueva Valentin	Hudspeth Directory Co., Compilers and Publishers
	Villanueva Valentin	Hudspeth Directory Co., Compilers and Publishers

416 HAMMETT BLVD

<u>Year</u>	<u>Uses</u>	<u>Source</u>
1920	Jurado Euterio	Hudspeth Directory Co., Compilers and Publishers
	Jurado Euterio	Hudspeth Directory Co., Compilers and Publishers

417 HAMMETT BLVD

<u>Year</u>	<u>Uses</u>	<u>Source</u>
1952	Salas Micaela Mrs	Hudspeth Directory Co. (Inc.) Publishers
	Salas Micaela Mrs	Hudspeth Directory Co. (Inc.) Publishers
1945	Aguirre J Mrs	Hudspeth Directory Co., Publishers
	Aguirre J Mrs	Hudspeth Directory Co., Publishers
1940	Aguirre Juana gro	Hudspeth Directory Co., Compilers and Publishers
	Aguirre Juana gro	Hudspeth Directory Co., Compilers and Publishers
1935	Aguirre Alberto	Hudspeth Directory Co., Compilers and Publishers
	Aguirre Alberto	Hudspeth Directory Co., Compilers and Publishers
1930	Aguirre Alberto	Hudspeth Directory Co., Compilers and Publishers
	Aguirre Alberto	Hudspeth Directory Co., Compilers and Publishers
1925	Aguirre Alberto	Hudspeth Directory Co., Compilers and Publishers
	Aguirre Alberto	Hudspeth Directory Co., Compilers and Publishers

418 HAMMETT BLVD

<u>Year</u>	<u>Uses</u>	<u>Source</u>
1920	Torres Cristobal	Hudspeth Directory Co., Compilers and Publishers
	Torres Cristobal	Hudspeth Directory Co., Compilers and Publishers

FINDINGS

419 HAMMETT BLVD

<u>Year</u>	<u>Uses</u>	<u>Source</u>
1952	Vigil Ignacia	Hudspeth Directory Co. (Inc.) Publishers
	Vigil Ignacia	Hudspeth Directory Co. (Inc.) Publishers
1945	Vigil Isabel	Hudspeth Directory Co., Publishers
	Vigil Isabel	Hudspeth Directory Co., Publishers
1940	Vigil Isabel	Hudspeth Directory Co., Compilers and Publishers
	Vigil Isabel	Hudspeth Directory Co., Compilers and Publishers
1935	Vigil Isabel	Hudspeth Directory Co., Compilers and Publishers
	Vigil Isabel	Hudspeth Directory Co., Compilers and Publishers
1930	Vigil Isabel	Hudspeth Directory Co., Compilers and Publishers
	Vigil Isabel	Hudspeth Directory Co., Compilers and Publishers
1925	Vigil Isabel	Hudspeth Directory Co., Compilers and Publishers
	Vigil Isabel	Hudspeth Directory Co., Compilers and Publishers

421 HAMMETT BLVD

<u>Year</u>	<u>Uses</u>	<u>Source</u>
1952	Lopez Fernando	Hudspeth Directory Co. (Inc.) Publishers
	Lopez Fernando	Hudspeth Directory Co. (Inc.) Publishers
1945	Lopez Fernando	Hudspeth Directory Co., Publishers
	Lopez Fernando	Hudspeth Directory Co., Publishers
1940	Lopez Fernando	Hudspeth Directory Co., Compilers and Publishers
	Lopez Fernando	Hudspeth Directory Co., Compilers and Publishers
1935	Lopez Fernando	Hudspeth Directory Co., Compilers and Publishers
	Lopez Fernando	Hudspeth Directory Co., Compilers and Publishers
1930	Lopez Fernando	Hudspeth Directory Co., Compilers and Publishers
	Lopez Fernando	Hudspeth Directory Co., Compilers and Publishers

FINDINGS

<u>Year</u>	<u>Uses</u>	<u>Source</u>
1925	Lopez Fernando	Hudspeth Directory Co., Compilers and Publishers
	Lopez Fernando	Hudspeth Directory Co., Compilers and Publishers
1920	Tajeda Gumecindo	Hudspeth Directory Co., Compilers and Publishers
	Tajeda Gumecindo	Hudspeth Directory Co., Compilers and Publishers

423 HAMMETT BLVD

<u>Year</u>	<u>Uses</u>	<u>Source</u>
1945	Munoz Enrique	Hudspeth Directory Co., Publishers
	Hernandez Jose	Hudspeth Directory Co., Publishers
	Munoz Enrique	Hudspeth Directory Co., Publishers
	Hernandez Jose	Hudspeth Directory Co., Publishers
1940	del Rio Armanda	Hudspeth Directory Co., Compilers and Publishers
	Munoz Enrique	Hudspeth Directory Co., Compilers and Publishers
	del Rio Armanda	Hudspeth Directory Co., Compilers and Publishers
	Munoz Enrique	Hudspeth Directory Co., Compilers and Publishers
1935	Ortega Bernardo	Hudspeth Directory Co., Compilers and Publishers
	Ortega Bernardo	Hudspeth Directory Co., Compilers and Publishers
1930	Vega Transito Mrs	Hudspeth Directory Co., Compilers and Publishers
	Vega Transito Mrs	Hudspeth Directory Co., Compilers and Publishers
1925	Vacant	Hudspeth Directory Co., Compilers and Publishers
	Vacant	Hudspeth Directory Co., Compilers and Publishers

425 HAMMETT BLVD

<u>Year</u>	<u>Uses</u>	<u>Source</u>
1920	Ramirez J M Mrs	Hudspeth Directory Co., Compilers and Publishers
	Ramirez J M Mrs	Hudspeth Directory Co., Compilers and Publishers

FINDINGS

HAMMETT ST

200 HAMMETT ST

<u>Year</u>	<u>Uses</u>	<u>Source</u>	
1985	Lopez Jose A	R. L. Polk Co., Publishers	Image pg. A36
	Lopez Jose A	R. L. Polk Co., Publishers	Image pg. A36
1980	Lopez Jose A	R. L. Polk Co., Publishers	Image pg. A45
	Lopez Jose A	R. L. Polk Co., Publishers	Image pg. A45
1975	Mellado Ramon R	R. L. Polk Co., Publishers	
	Mellado Ramon R	R. L. Polk Co., Publishers	
1970	Mellado Ramon R	Hudspeth Directory Co.	
	Mellado Ramon R	Hudspeth Directory Co.	
1965	MELLADO RAMON R	Hudspeth Directory Co.	
	MELLADO RAMON R	Hudspeth Directory Co.	

201 HAMMETT ST

<u>Year</u>	<u>Uses</u>	<u>Source</u>
1970	La Lonja Grocery	Hudspeth Directory Co.
	La Lonja Grocery	Hudspeth Directory Co.
1965	LA LONJA GROCERY	Hudspeth Directory Co.
	LA LONJA GROCERY	Hudspeth Directory Co.

202 HAMMETT ST

<u>Year</u>	<u>Uses</u>	<u>Source</u>	
1985	Vacant	R. L. Polk Co., Publishers	Image pg. A36
	Vacant	R. L. Polk Co., Publishers	Image pg. A36
1980	Cervantes Miguel	R. L. Polk Co., Publishers	Image pg. A45
	Cervantes Miguel	R. L. Polk Co., Publishers	Image pg. A45
1975	Cervantes MiguieI	R. L. Polk Co., Publishers	
	Cervantes MiguieI	R. L. Polk Co., Publishers	
1970	Rizo Francisco	Hudspeth Directory Co.	
	Rizo Francisco	Hudspeth Directory Co.	
1965	HERRERA JESUS	Hudspeth Directory Co.	
	HERRERA JESUS	Hudspeth Directory Co.	

FINDINGS

203 HAMMETT ST

<u>Year</u>	<u>Uses</u>	<u>Source</u>
1970	Sierra Alfonso L	Hudspeth Directory Co.
	Sierra Alfonso L	Hudspeth Directory Co.
1965	SIERRA ALFONSO L	Hudspeth Directory Co.
	SIERRA ALFONSO L	Hudspeth Directory Co.

206 HAMMETT ST

<u>Year</u>	<u>Uses</u>	<u>Source</u>
1985	Chavez Maria	R. L. Polk Co., Publishers Image pg. A36
	Chavez Maria	R. L. Polk Co., Publishers Image pg. A36
1980	Vacant	R. L. Polk Co., Publishers Image pg. A45
	Vacant	R. L. Polk Co., Publishers Image pg. A45
	Vacant	R. L. Polk Co., Publishers Image pg. A45
	Vacant	R. L. Polk Co., Publishers Image pg. A45
1975	Chavez Maria	R. L. Polk Co., Publishers
	Rear Chavez Jesus	R. L. Polk Co., Publishers
	Chavez Maria	R. L. Polk Co., Publishers
	Rear Chavez Jesus	R. L. Polk Co., Publishers
1970	Chavez Jesus	Hudspeth Directory Co.
	Rear Barela Rito	Hudspeth Directory Co.
	Chavez Jesus	Hudspeth Directory Co.
	Rear Barela Rito	Hudspeth Directory Co.
1965	CHAVEZ JESUS	Hudspeth Directory Co.
	OCHOA PEDRO S	Hudspeth Directory Co.
	CHAVEZ JESUS	Hudspeth Directory Co.
	OCHOA PEDRO S	Hudspeth Directory Co.

207 HAMMETT ST

<u>Year</u>	<u>Uses</u>	<u>Source</u>
1970	Jaquez Jose P	Hudspeth Directory Co.
	Rear Marrufo Rafael	Hudspeth Directory Co.
	Jaquez Jose P	Hudspeth Directory Co.
	Rear Marrufo Rafael	Hudspeth Directory Co.
1965	JACQUEZ JOSE	Hudspeth Directory Co.

FINDINGS

<u>Year</u>	<u>Uses</u>	<u>Source</u>
1965	VACANT	Hudspeth Directory Co.
	JACQUEZ JOSE	Hudspeth Directory Co.
	VACANT	Hudspeth Directory Co.

208 HAMMETT ST

<u>Year</u>	<u>Uses</u>	<u>Source</u>	
1985	Rodriguez Carlos	R. L. Polk Co., Publishers	Image pg. A36
	Rodriguez Carlos	R. L. Polk Co., Publishers	Image pg. A36
1980	Rodriguez Carlos	R. L. Polk Co., Publishers	Image pg. A45
	Rodriguez Carlos	R. L. Polk Co., Publishers	Image pg. A45
1975	Rodriguez Carlos	R. L. Polk Co., Publishers	
	Rodriguez Carlos	R. L. Polk Co., Publishers	
1970	Rodriguez Carlos	Hudspeth Directory Co.	
	Rear Martinez Lino	Hudspeth Directory Co.	
	Rodriguez Carlos	Hudspeth Directory Co.	
	Rear Martinez Lino	Hudspeth Directory Co.	
1965	RODRIGUEZ CARLOS	Hudspeth Directory Co.	
	OCHOA RITA	Hudspeth Directory Co.	
	RODRIGUEZ CARLOS	Hudspeth Directory Co.	
	OCHOA RITA	Hudspeth Directory Co.	

209 HAMMETT ST

<u>Year</u>	<u>Uses</u>	<u>Source</u>
1970	Marrufo Jose R	Hudspeth Directory Co.
	Marrufo Jose R	Hudspeth Directory Co.
1965	AGUIRRE AURORA	Hudspeth Directory Co.
	AGUIRRE AURORA	Hudspeth Directory Co.

211 HAMMETT ST

<u>Year</u>	<u>Uses</u>	<u>Source</u>
1970	Jacquez Luis	Hudspeth Directory Co.
	Jacquez Luis	Hudspeth Directory Co.
1965	JACQUEZ LUIS	Hudspeth Directory Co.
	JACQUEZ LUIS	Hudspeth Directory Co.

FINDINGS

213 HAMMETT ST

<u>Year</u>	<u>Uses</u>	<u>Source</u>
1970	Reliable Plumbing & Heating	Hudspeth Directory Co.
	Reliable Plumbing & Heating	Hudspeth Directory Co.
1965	RELIABLE PLUMBING & HEATING	Hudspeth Directory Co.
	CHAVEZ PORFIRIO	Hudspeth Directory Co.
	RELIABLE PLUMBING & HEATING	Hudspeth Directory Co.
	CHAVEZ PORFIRIO	Hudspeth Directory Co.

214 HAMMETT ST

<u>Year</u>	<u>Uses</u>	<u>Source</u>
1985	Saucedo Petra Mrs	R. L. Polk Co., Publishers
	Va Ues Angel	R. L. Polk Co., Publishers
	Saucedo Petra Mrs	R. L. Polk Co., Publishers
	Va Ues Angel	R. L. Polk Co., Publishers
1980	Saucedo Pedro	R. L. Polk Co., Publishers
	Saucedo Pedro	R. L. Polk Co., Publishers
1975	Sacuedo Pedro	R. L. Polk Co., Publishers
	Sacuedo Pedro	R. L. Polk Co., Publishers
1970	Saucedo Pedro C	Hudspeth Directory Co.
	Saucedo Pedro C	Hudspeth Directory Co.
1965	SAUCEDO PEDRO C	Hudspeth Directory Co.
	SAUCEDO PEDRO C	Hudspeth Directory Co.

216 HAMMETT ST

<u>Year</u>	<u>Uses</u>	<u>Source</u>
1985	Valdez Maria Mrs	R. L. Polk Co., Publishers
	Valdez Maria Mrs	R. L. Polk Co., Publishers
1980	Valdez Maria Mrs	R. L. Polk Co., Publishers
	Valdez Maria Mrs	R. L. Polk Co., Publishers
1975	Valdez Maria Mrs	R. L. Polk Co., Publishers
	Valdez Maria Mrs	R. L. Polk Co., Publishers
1970	Valdez Maria Mrs	Hudspeth Directory Co.
	Valdez Maria Mrs	Hudspeth Directory Co.
1965	VALDEZ GUADALUPE C MRS	Hudspeth Directory Co.

FINDINGS

<u>Year</u>	<u>Uses</u>	<u>Source</u>
1965	VALDEZ GUADALUPE C MRS	Hudspeth Directory Co.

218 HAMMETT ST

<u>Year</u>	<u>Uses</u>	<u>Source</u>	
1985	Sanchez Fe Hipe M	R. L. Polk Co., Publishers	Image pg. A36
	Sanchez Fe Hipe M	R. L. Polk Co., Publishers	Image pg. A36
1980	Sanchez Felipe M	R. L. Polk Co., Publishers	Image pg. A45
	Sanchez Felipe M	R. L. Polk Co., Publishers	Image pg. A45
1975	Sanchez Felipe M	R. L. Polk Co., Publishers	
	Sanchez Felipe M	R. L. Polk Co., Publishers	
1970	Sancez Felipe M	Hudspeth Directory Co.	
	Sancez Felipe M	Hudspeth Directory Co.	
1965	SANCHEZ FELIPE M	Hudspeth Directory Co.	
	SANCHEZ FELIPE M	Hudspeth Directory Co.	

219 HAMMETT ST

<u>Year</u>	<u>Uses</u>	<u>Source</u>
1970	Vacant	Hudspeth Directory Co.
	Vacant	Hudspeth Directory Co.
1965	LOMBRANA RAUL	Hudspeth Directory Co.
	LOMBRANA RAUL	Hudspeth Directory Co.

220 HAMMETT ST

<u>Year</u>	<u>Uses</u>	<u>Source</u>	
1985	aOlivares Robt	R. L. Polk Co., Publishers	Image pg. A36
	b Vacant	R. L. Polk Co., Publishers	Image pg. A36
	aOlivares Robt	R. L. Polk Co., Publishers	Image pg. A36
	b Vacant	R. L. Polk Co., Publishers	Image pg. A36
1980	Palma Margarita Mrs	R. L. Polk Co., Publishers	Image pg. A45
	Palma Margarita Mrs	R. L. Polk Co., Publishers	Image pg. A45
1975	Torres Cecilia L Mrs	R. L. Polk Co., Publishers	
	Torres Cecilia L Mrs	R. L. Polk Co., Publishers	
1970	Torres Cecilia L	Hudspeth Directory Co.	
	Torres Cecilia L	Hudspeth Directory Co.	

FINDINGS

<u>Year</u>	<u>Uses</u>	<u>Source</u>
1965	LUNA OLIVIA M MRS	Hudspeth Directory Co.
	PAYAN FRANCISCA MRS	Hudspeth Directory Co.
	LUNA OLIVIA M MRS	Hudspeth Directory Co.
	PAYAN FRANCISCA MRS	Hudspeth Directory Co.

221 HAMMETT ST

<u>Year</u>	<u>Uses</u>	<u>Source</u>
1965	SURPLUS WAREHOUSE CO STGE	Hudspeth Directory Co.
	ARMENDARIZ PABLO	Hudspeth Directory Co.
	SURPLUS WAREHOUSE CO STGE	Hudspeth Directory Co.
	ARMENDARIZ PABLO	Hudspeth Directory Co.

222 HAMMETT ST

<u>Year</u>	<u>Uses</u>	<u>Source</u>	
1985	a Hernandez Jesus	R. L. Polk Co., Publishers	Image pg. A36
	b Gallegos Javier	R. L. Polk Co., Publishers	Image pg. A36
	a Hernandez Jesus	R. L. Polk Co., Publishers	Image pg. A36
	b Gallegos Javier	R. L. Polk Co., Publishers	Image pg. A36
1980	Hernandez Jesus	R. L. Polk Co., Publishers	Image pg. A45
	Hernandez Jesus	R. L. Polk Co., Publishers	Image pg. A45
1975	Mesa Raul	R. L. Polk Co., Publishers	
	Mesa Raul	R. L. Polk Co., Publishers	
1970	Mendoza Jacinto	Hudspeth Directory Co.	
	Mendoza Jacinto	Hudspeth Directory Co.	

300 HAMMETT ST

<u>Year</u>	<u>Uses</u>	<u>Source</u>	
1980	Apartments	R. L. Polk Co., Publishers	Image pg. A45
	Apartments	R. L. Polk Co., Publishers	Image pg. A45
1975	Apartments	R. L. Polk Co., Publishers	
	Martinez Agripina Mrs	R. L. Polk Co., Publishers	
	Lopez Esther L Mrs	R. L. Polk Co., Publishers	
	Gonzalez Laura C	R. L. Polk Co., Publishers	
	Marquez Francisco	R. L. Polk Co., Publishers	

FINDINGS

<u>Year</u>	<u>Uses</u>	<u>Source</u>
1975	Reyes Gregorio F	R. L. Polk Co., Publishers
	Talavera Edmundo	R. L. Polk Co., Publishers
	Silva Olivia Mrs	R. L. Polk Co., Publishers
	Diaz Mar	R. L. Polk Co., Publishers
	Jacquez Isabell J	R. L. Polk Co., Publishers
	Diaz Maria A	R. L. Polk Co., Publishers
	Apodaca Tranquilino	R. L. Polk Co., Publishers
	Hernandez Carlos	R. L. Polk Co., Publishers
	Acosta Gracie	R. L. Polk Co., Publishers
	Menchaca Javier	R. L. Polk Co., Publishers
	Hemandlez Rtkfiel	R. L. Polk Co., Publishers
	Jurado Estel	R. L. Polk Co., Publishers
	Bazan Jesus V	R. L. Polk Co., Publishers
	Apartments	R. L. Polk Co., Publishers
	Martinez Agripina Mrs	R. L. Polk Co., Publishers
	Lopez Esther L Mrs	R. L. Polk Co., Publishers
	Gonzalez Laura C	R. L. Polk Co., Publishers
	Marquez Francisco	R. L. Polk Co., Publishers
	Reyes Gregorio F	R. L. Polk Co., Publishers
	Talavera Edmundo	R. L. Polk Co., Publishers
	Silva Olivia Mrs	R. L. Polk Co., Publishers
	Diaz Mar	R. L. Polk Co., Publishers
	Jacquez Isabell J	R. L. Polk Co., Publishers
	Diaz Maria A	R. L. Polk Co., Publishers
	Apodaca Tranquilino	R. L. Polk Co., Publishers
	Hernandez Carlos	R. L. Polk Co., Publishers
	Acosta Gracie	R. L. Polk Co., Publishers
	Menchaca Javier	R. L. Polk Co., Publishers
	Hemandlez Rtkfiel	R. L. Polk Co., Publishers
	Jurado Estel	R. L. Polk Co., Publishers
Bazan Jesus V	R. L. Polk Co., Publishers	
1970	Apartments	Hudspeth Directory Co.

FINDINGS

<u>Year</u>	<u>Uses</u>	<u>Source</u>
1970	Quiroz Fabian	Hudspeth Directory Co.
	Griego Victor A	Hudspeth Directory Co.
	Tovar Jesus	Hudspeth Directory Co.
	Lopez Jose L	Hudspeth Directory Co.
	A Montes Miguel	Hudspeth Directory Co.
	B Omelas Rosa Mrs	Hudspeth Directory Co.
	Apartments	Hudspeth Directory Co.
	Quiroz Fabian	Hudspeth Directory Co.
	Griego Victor A	Hudspeth Directory Co.
	Tovar Jesus	Hudspeth Directory Co.
	Lopez Jose L	Hudspeth Directory Co.
	A Montes Miguel	Hudspeth Directory Co.
	B Omelas Rosa Mrs	Hudspeth Directory Co.
1965	TREVIZO JOSUA	Hudspeth Directory Co.
	ROSALES ROSA V MRS	Hudspeth Directory Co.
	TREVIZO JOSUA	Hudspeth Directory Co.
	ROSALES ROSA V MRS	Hudspeth Directory Co.

306 HAMMETT ST

<u>Year</u>	<u>Uses</u>	<u>Source</u>
1970	Recio Benita B Mrs	Hudspeth Directory Co.
	Recio Benita B Mrs	Hudspeth Directory Co.
1965	EL POPO CONFECTIONERY	Hudspeth Directory Co.
	RECIO BENITA MRS	Hudspeth Directory Co.
	EL POPO CONFECTIONERY	Hudspeth Directory Co.
	RECIO BENITA MRS	Hudspeth Directory Co.

311 HAMMETT ST

<u>Year</u>	<u>Uses</u>	<u>Source</u>
1970	Vacant	Hudspeth Directory Co.
	Vacant	Hudspeth Directory Co.
1965	ARELLANO GABRIEL	Hudspeth Directory Co.
	ARELLANO GABRIEL	Hudspeth Directory Co.

FINDINGS

313 HAMMETT ST

<u>Year</u>	<u>Uses</u>	<u>Source</u>
1970	Castro Agustin	Hudspeth Directory Co.
	Castro Agustin	Hudspeth Directory Co.
1965	CASTRO AGUSTIN	Hudspeth Directory Co.
	CASTRO AGUSTIN	Hudspeth Directory Co.

315 HAMMETT ST

<u>Year</u>	<u>Uses</u>	<u>Source</u>
1970	Huidobro Eugenio	Hudspeth Directory Co.
	Huidobro Eugenio	Hudspeth Directory Co.
1965	HUIDOBRO EUGENIO	Hudspeth Directory Co.
	HUIDOBRO EUGENIO	Hudspeth Directory Co.

317 HAMMETT ST

<u>Year</u>	<u>Uses</u>	<u>Source</u>
1970	Vacant	Hudspeth Directory Co.
	Vacant	Hudspeth Directory Co.
1965	ROMERO EULOGIO	Hudspeth Directory Co.
	ROMERO EULOGIO	Hudspeth Directory Co.

321 HAMMETT ST

<u>Year</u>	<u>Uses</u>	<u>Source</u>
1970	Resales Rosa Mrs 0 TEL	Hudspeth Directory Co.
	Resales Rosa Mrs 0 TEL	Hudspeth Directory Co.
1965	MACIAS ATANACIO	Hudspeth Directory Co.
	MACIAS ATANACIO	Hudspeth Directory Co.

401 HAMMETT ST

<u>Year</u>	<u>Uses</u>	<u>Source</u>
1970	Vacant	Hudspeth Directory Co.
	Vacant	Hudspeth Directory Co.
1965	VACANT	Hudspeth Directory Co.
	VACANT	Hudspeth Directory Co.

FINDINGS

402 HAMMETT ST

<u>Year</u>	<u>Uses</u>	<u>Source</u>	
1985	Palma Rita	R. L. Polk Co., Publishers	Image pg. A36
	Palma Rita	R. L. Polk Co., Publishers	Image pg. A36
1980	Martinez Agripina Mrs	R. L. Polk Co., Publishers	Image pg. A45
	Martinez Agripina Mrs	R. L. Polk Co., Publishers	Image pg. A45
1970	City Housing Authority Paisano P 1 Lozano Alfonso	Hudspeth Directory Co.	
	City Housing Authority Paisano P 1 Lozano Alfonso	Hudspeth Directory Co.	
1965	CITY HOUSING AUTHORITY PAISANO PL	Hudspeth Directory Co.	
	CITY HOUSING AUTHORITY PAISANO PL	Hudspeth Directory Co.	

403 HAMMETT ST

<u>Year</u>	<u>Uses</u>	<u>Source</u>
1970	Hijar Tiburico	Hudspeth Directory Co.
	Hijar Tiburico	Hudspeth Directory Co.
1965	HIJAR TIBURCIO	Hudspeth Directory Co.
	HIJAR TIBURCIO	Hudspeth Directory Co.

404 HAMMETT ST

<u>Year</u>	<u>Uses</u>	<u>Source</u>	
1985	Medina Juanita	R. L. Polk Co., Publishers	Image pg. A36
	Medina Juanita	R. L. Polk Co., Publishers	Image pg. A36
1980	Lopez Esther L Mrs	R. L. Polk Co., Publishers	Image pg. A45
	Lopez Esther L Mrs	R. L. Polk Co., Publishers	Image pg. A45
1970	Lares Consuelo Mrs	Hudspeth Directory Co.	
	Lares Consuelo Mrs	Hudspeth Directory Co.	

405 HAMMETT ST

<u>Year</u>	<u>Uses</u>	<u>Source</u>
1970	Delgado Elizario	Hudspeth Directory Co.
	Delgado Elizario	Hudspeth Directory Co.
1965	DELGADO ELIZARIO	Hudspeth Directory Co.
	DELGADO ELIZARIO	Hudspeth Directory Co.

FINDINGS

406 HAMMETT ST

<u>Year</u>	<u>Uses</u>	<u>Source</u>	
1985	Ayala Anton	R. L. Polk Co., Publishers	Image pg. A36
	Ayala Anton	R. L. Polk Co., Publishers	Image pg. A36
1980	Olivo Andrew	R. L. Polk Co., Publishers	Image pg. A45
	Olivo Andrew	R. L. Polk Co., Publishers	Image pg. A45
1970	Tarango Maria E Mrs	Hudspeth Directory Co.	
	Tarango Miguel	Hudspeth Directory Co.	
	Tarango Maria E Mrs	Hudspeth Directory Co.	
	Tarango Miguel	Hudspeth Directory Co.	

408 HAMMETT ST

<u>Year</u>	<u>Uses</u>	<u>Source</u>	
1985	Vacant	R. L. Polk Co., Publishers	Image pg. A36
	Vacant	R. L. Polk Co., Publishers	Image pg. A36
1980	Salcedo Pedro	R. L. Polk Co., Publishers	Image pg. A45
	Salcedo Pedro	R. L. Polk Co., Publishers	Image pg. A45
1970	Davalos Maria D Mrs	Hudspeth Directory Co.	
	Davalos Maria D Mrs	Hudspeth Directory Co.	

409 HAMMETT ST

<u>Year</u>	<u>Uses</u>	<u>Source</u>	
1970	Nunez Ricardo	Hudspeth Directory Co.	
	Nunez Ricardo	Hudspeth Directory Co.	
1965	NUNEZ TIBURCIO G	Hudspeth Directory Co.	
	NUNEZ TIBURCIO G	Hudspeth Directory Co.	

410 HAMMETT ST

<u>Year</u>	<u>Uses</u>	<u>Source</u>	
1985	Medina Juana	R. L. Polk Co., Publishers	Image pg. A36
	Medina Juana	R. L. Polk Co., Publishers	Image pg. A36
1980	Martinez Luis A	R. L. Polk Co., Publishers	Image pg. A45
	Martinez Luis A	R. L. Polk Co., Publishers	Image pg. A45
1970	Vacant	Hudspeth Directory Co.	
	Vacant	Hudspeth Directory Co.	

FINDINGS

411 HAMMETT ST

<u>Year</u>	<u>Uses</u>	<u>Source</u>
1970	Hjar Dionicio A	Hudspeth Directory Co.
	Rear Munoz Raymundo R	Hudspeth Directory Co.
	Hjar Dionicio A	Hudspeth Directory Co.
	Rear Munoz Raymundo R	Hudspeth Directory Co.
1965	HIJAR DIONICIO A	Hudspeth Directory Co.
	PEREZ RAUL	Hudspeth Directory Co.
	HIJAR DIONICIO A	Hudspeth Directory Co.
	PEREZ RAUL	Hudspeth Directory Co.

412 HAMMETT ST

<u>Year</u>	<u>Uses</u>	<u>Source</u>	
1985	Vacant	R. L. Polk Co., Publishers	Image pg. A36
	Vacant	R. L. Polk Co., Publishers	Image pg. A36
1980	Montelongo Luis	R. L. Polk Co., Publishers	Image pg. A45
	Montelongo Luis	R. L. Polk Co., Publishers	Image pg. A45
1970	Vacant	Hudspeth Directory Co.	
	Vacant	Hudspeth Directory Co.	

414 HAMMETT ST

<u>Year</u>	<u>Uses</u>	<u>Source</u>	
1985	Zamora Rodrig	R. L. Polk Co., Publishers	Image pg. A36
	Zamora Rodrig	R. L. Polk Co., Publishers	Image pg. A36
1980	Ramirez Manuela	R. L. Polk Co., Publishers	Image pg. A45
	Ramirez Manuela	R. L. Polk Co., Publishers	Image pg. A45
1970	Alvarez Maria D Mrs	Hudspeth Directory Co.	
	Alvarez Maria D Mrs	Hudspeth Directory Co.	

415 HAMMETT ST

<u>Year</u>	<u>Uses</u>	<u>Source</u>
1970	Yanez Roman	Hudspeth Directory Co.
	Yanez Roman	Hudspeth Directory Co.
1965	YANEZ KOMAN	Hudspeth Directory Co.
	YANEZ KOMAN	Hudspeth Directory Co.

FINDINGS

416 HAMMETT ST

<u>Year</u>	<u>Uses</u>	<u>Source</u>	
1985	Torres Enrique	R. L. Polk Co., Publishers	Image pg. A36
	Torres Enrique	R. L. Polk Co., Publishers	Image pg. A36
1980	Diaz Maria	R. L. Polk Co., Publishers	Image pg. A45
	Diaz Maria	R. L. Polk Co., Publishers	Image pg. A45
1970	Vacant	Hudspeth Directory Co.	
	Vacant	Hudspeth Directory Co.	

417 HAMMETT ST

<u>Year</u>	<u>Uses</u>	<u>Source</u>
1970	Salas Micaela T Mrs	Hudspeth Directory Co.
	Salas Micaela T Mrs	Hudspeth Directory Co.
1965	SALAS MICAELA T MRS	Hudspeth Directory Co.
	SALAS MICAELA T MRS	Hudspeth Directory Co.

418 HAMMETT ST

<u>Year</u>	<u>Uses</u>	<u>Source</u>	
1985	Fierro Manuela Mrs	R. L. Polk Co., Publishers	Image pg. A36
	Fierro Manuela Mrs	R. L. Polk Co., Publishers	Image pg. A36
1980	Jacquez Isabel J	R. L. Polk Co., Publishers	Image pg. A45
	Jacquez Isabel J	R. L. Polk Co., Publishers	Image pg. A45
1970	Apodaca Tranquilino M	Hudspeth Directory Co.	
	Apodaca Tranquilino M	Hudspeth Directory Co.	

419 HAMMETT ST

<u>Year</u>	<u>Uses</u>	<u>Source</u>
1970	Vigil Ignacia Mrs	Hudspeth Directory Co.
	Rear Lopez Frank	Hudspeth Directory Co.
	Vigil Ignacia Mrs	Hudspeth Directory Co.
	Rear Lopez Frank	Hudspeth Directory Co.
1965	VIGIL IGNACIA	Hudspeth Directory Co.
	VACANT	Hudspeth Directory Co.
	VIGIL IGNACIA	Hudspeth Directory Co.
	VACANT	Hudspeth Directory Co.

FINDINGS

420 HAMMETT ST

<u>Year</u>	<u>Uses</u>	<u>Source</u>	
1985	Diaz Robt	R. L. Polk Co., Publishers	Image pg. A36
	Diaz Robt	R. L. Polk Co., Publishers	Image pg. A36
1980	Garcia Juan	R. L. Polk Co., Publishers	Image pg. A45
	Garcia Juan	R. L. Polk Co., Publishers	Image pg. A45
1970	Vacant	Hudspeth Directory Co.	
	Vacant	Hudspeth Directory Co.	

421 HAMMETT ST

<u>Year</u>	<u>Uses</u>	<u>Source</u>
1970	Lopez Maria Mrs	Hudspeth Directory Co.
	Lopez Maria Mrs	Hudspeth Directory Co.
1965	LOPEZ FERNANDO	Hudspeth Directory Co.
	LOPEZ FERNANDO	Hudspeth Directory Co.

422 HAMMETT ST

<u>Year</u>	<u>Uses</u>	<u>Source</u>	
1985	Norland Gavin	R. L. Polk Co., Publishers	Image pg. A36
	Norland Gavin	R. L. Polk Co., Publishers	Image pg. A36
1980	Chavez Blanca E	R. L. Polk Co., Publishers	Image pg. A45
	Chavez Blanca E	R. L. Polk Co., Publishers	Image pg. A45
1970	Jaquez Guadalupe 0 Mrs	Hudspeth Directory Co.	
	Jaquez Guadalupe 0 Mrs	Hudspeth Directory Co.	

423 HAMMETT ST

<u>Year</u>	<u>Uses</u>	<u>Source</u>
1970	Lopez Tomas V	Hudspeth Directory Co.
	Lopez Tomas V	Hudspeth Directory Co.
1965	LOPEZ TOMAS V	Hudspeth Directory Co.
	LOPEZ TOMAS V	Hudspeth Directory Co.

424 HAMMETT ST

<u>Year</u>	<u>Uses</u>	<u>Source</u>	
1985	Lamas Carmen Mrs	R. L. Polk Co., Publishers	Image pg. A36
	Lamas Carmen Mrs	R. L. Polk Co., Publishers	Image pg. A36

FINDINGS

<u>Year</u>	<u>Uses</u>	<u>Source</u>	
1980	Villalobos Soledad Mrs	R. L. Polk Co., Publishers	Image pg. A45
	Villalobos Soledad Mrs	R. L. Polk Co., Publishers	Image pg. A45
1970	Acosta Graciela R Mrs	Hudspeth Directory Co.	
	Acosta Graciela R Mrs	Hudspeth Directory Co.	

426 HAMMETT ST

<u>Year</u>	<u>Uses</u>	<u>Source</u>	
1985	No Return	R. L. Polk Co., Publishers	Image pg. A36
	No Return	R. L. Polk Co., Publishers	Image pg. A36
1980	Acosta Graciela Mrs	R. L. Polk Co., Publishers	Image pg. A45
	Acosta Graciela Mrs	R. L. Polk Co., Publishers	Image pg. A45
1970	Flores Jose	Hudspeth Directory Co.	
	Flores Jose	Hudspeth Directory Co.	

LATTA

418 LATTA

<u>Year</u>	<u>Uses</u>	<u>Source</u>	
1930	Griego Antonio	Hudspeth Directory Co., Compilers and Publishers	
	Griego Antonio	Hudspeth Directory Co., Compilers and Publishers	

419 LATTA

<u>Year</u>	<u>Uses</u>	<u>Source</u>	
1962	Gonzalez Domingo	Hudspeth Directory Co., Publishers	
	Vacant	Hudspeth Directory Co., Publishers	
	Gonzalez Domingo	Hudspeth Directory Co., Publishers	
	Vacant	Hudspeth Directory Co., Publishers	
1958	Gonzalez Domingo	Hudspeth Directory Co., Publishers	
	Vacant	Hudspeth Directory Co., Publishers	
	Gonzalez Domingo	Hudspeth Directory Co., Publishers	
	Vacant	Hudspeth Directory Co., Publishers	
1952	Vacant	Hudspeth Directory Co. (Inc.) Publishers	
	Betancourt Eduardo	Hudspeth Directory Co. (Inc.) Publishers	
	Vacant	Hudspeth Directory Co. (Inc.) Publishers	

FINDINGS

<u>Year</u>	<u>Uses</u>	<u>Source</u>
1952	Betancourt Eduardo	Hudspeth Directory Co. (Inc.) Publishers
1945	Oporto Benito	Hudspeth Directory Co., Publishers
	Vacant	Hudspeth Directory Co., Publishers
	Oporto Benito	Hudspeth Directory Co., Publishers
	Vacant	Hudspeth Directory Co., Publishers
1940	Gonzalez Ignacia Mrs	Hudspeth Directory Co., Compilers and Publishers
	Mares Antonio	Hudspeth Directory Co., Compilers and Publishers
	Gonzalez Ignacia Mrs	Hudspeth Directory Co., Compilers and Publishers
	Mares Antonio	Hudspeth Directory Co., Compilers and Publishers
1935	Franco Genaro	Hudspeth Directory Co., Compilers and Publishers
	LATTA S Contd	Hudspeth Directory Co., Compilers and Publishers
	Vacant	Hudspeth Directory Co., Compilers and Publishers
	Franco Genaro	Hudspeth Directory Co., Compilers and Publishers
	LATTA S Contd	Hudspeth Directory Co., Compilers and Publishers
	Vacant	Hudspeth Directory Co., Compilers and Publishers
1930	Samaniego Luis	Hudspeth Directory Co., Compilers and Publishers
	Samaniego Luis	Hudspeth Directory Co., Compilers and Publishers
1925	Porras Marcelo	Hudspeth Directory Co., Compilers and Publishers
	Porras Marcelo	Hudspeth Directory Co., Compilers and Publishers
1920	Castro Jesus	Hudspeth Directory Co., Compilers and Publishers
	Castro Jesus	Hudspeth Directory Co., Compilers and Publishers
1916	Jurado Jose	John F. Worley Directory Company
	Jurado Jose	John F. Worley Directory Company

FINDINGS

420 LATTA

<u>Year</u>	<u>Uses</u>	<u>Source</u>
1962	Aguilar Carlos S	Hudspeth Directory Co., Publishers
	Aguilar Roberto	Hudspeth Directory Co., Publishers
	Aguilar Carlos S	Hudspeth Directory Co., Publishers
	Aguilar Roberto	Hudspeth Directory Co., Publishers
1958	Aguilar Carlos S	Hudspeth Directory Co., Publishers
	rear Aguilar Roberto	Hudspeth Directory Co., Publishers
	Aguilar Carlos S	Hudspeth Directory Co., Publishers
	rear Aguilar Roberto	Hudspeth Directory Co., Publishers
1952	Barrios Blasa H Mrs	Hudspeth Directory Co. (Inc.) Publishers
	Aguilar Carlos	Hudspeth Directory Co. (Inc.) Publishers
	Barrios Blasa H Mrs	Hudspeth Directory Co. (Inc.) Publishers
	Aguilar Carlos	Hudspeth Directory Co. (Inc.) Publishers
1945	Barrios B H Mrs gro	Hudspeth Directory Co., Publishers
	sw cor St Francis Xavier Ch	Hudspeth Directory Co., Publishers
	Barrios B H Mrs gro	Hudspeth Directory Co., Publishers
	sw cor St Francis Xavier Ch	Hudspeth Directory Co., Publishers
1940	Aguilar C S	Hudspeth Directory Co., Compilers and Publishers
	Barrios B H Mrs	Hudspeth Directory Co., Compilers and Publishers
	Aguilar C S	Hudspeth Directory Co., Compilers and Publishers
	Barrios B H Mrs	Hudspeth Directory Co., Compilers and Publishers
1935	Aguilar C S	Hudspeth Directory Co., Compilers and Publishers
	Aguilar C S	Hudspeth Directory Co., Compilers and Publishers
1930	Hernandez B A Mrs	Hudspeth Directory Co., Compilers and Publishers
	Hernandez B A Mrs	Hudspeth Directory Co., Compilers and Publishers
1925	Schuller Henry	Hudspeth Directory Co., Compilers and Publishers
	Schuller Henry	Hudspeth Directory Co., Compilers and Publishers

FINDINGS

<u>Year</u>	<u>Uses</u>	<u>Source</u>
1920	Loya Andres	Hudspeth Directory Co., Compilers and Publishers
	Loya Andres	Hudspeth Directory Co., Compilers and Publishers
1916	Alvarez Carlos	John F. Worley Directory Company
	Alvarez Carlos	John F. Worley Directory Company

421 LATTA

<u>Year</u>	<u>Uses</u>	<u>Source</u>
1930	Flores Ignacia	Hudspeth Directory Co., Compilers and Publishers
	Flores Ignacia	Hudspeth Directory Co., Compilers and Publishers

501 LATTA

<u>Year</u>	<u>Uses</u>	<u>Source</u>
1952	St Francis Xavier Church	Hudspeth Directory Co. (Inc.) Publishers
	St Francis Xavier Church	Hudspeth Directory Co. (Inc.) Publishers

510 LATTA

<u>Year</u>	<u>Uses</u>	<u>Source</u>
1952	Dovali Luis	Hudspeth Directory Co. (Inc.) Publishers
	Dovali Luis	Hudspeth Directory Co. (Inc.) Publishers
1945	Vasquez Maria P	Hudspeth Directory Co., Publishers
	Vasquez Maria P	Hudspeth Directory Co., Publishers
1940	Valdez Concepcion Mrs	Hudspeth Directory Co., Compilers and Publishers
	Valdez Concepcion Mrs	Hudspeth Directory Co., Compilers and Publishers
1935	Guevara R H Mrs	Hudspeth Directory Co., Compilers and Publishers
	Guevara R H Mrs	Hudspeth Directory Co., Compilers and Publishers
1930	Tarango Luciano	Hudspeth Directory Co., Compilers and Publishers
	Tarango Luciano	Hudspeth Directory Co., Compilers and Publishers
1925	Ovezo Elenra Mrs	Hudspeth Directory Co., Compilers and Publishers
	Ovezo Elenra Mrs	Hudspeth Directory Co., Compilers and Publishers

FINDINGS

<u>Year</u>	<u>Uses</u>	<u>Source</u>
1920	Estrada J G	Hudspeth Directory Co., Compilers and Publishers
	Estrada J G	Hudspeth Directory Co., Compilers and Publishers
1916	510 12 Jurado Rito	John F. Worley Directory Company
	510 12 Jurado Rito	John F. Worley Directory Company

512 LATTA

<u>Year</u>	<u>Uses</u>	<u>Source</u>
1952	Duarte Luz Mrs	Hudspeth Directory Co. (Inc.) Publishers
	Duarte Luz Mrs	Hudspeth Directory Co. (Inc.) Publishers
1945	Duarte Luz Mrs	Hudspeth Directory Co., Publishers
	Duarte Luz Mrs	Hudspeth Directory Co., Publishers
1940	Duarte Luz Mrs	Hudspeth Directory Co., Compilers and Publishers
	Duarte Luz Mrs	Hudspeth Directory Co., Compilers and Publishers
1935	Vacant	Hudspeth Directory Co., Compilers and Publishers
	Vacant	Hudspeth Directory Co., Compilers and Publishers
1930	Ponce Jesus	Hudspeth Directory Co., Compilers and Publishers
	Ponce Jesus	Hudspeth Directory Co., Compilers and Publishers
1925	Adauto Manuel	Hudspeth Directory Co., Compilers and Publishers
	Adauto Manuel	Hudspeth Directory Co., Compilers and Publishers
1920	Garcia Damaso	Hudspeth Directory Co., Compilers and Publishers
	Garcia Damaso	Hudspeth Directory Co., Compilers and Publishers
1916	510 12 Jurado Rito	John F. Worley Directory Company
	510 12 Jurado Rito	John F. Worley Directory Company

513 LATTA

<u>Year</u>	<u>Uses</u>	<u>Source</u>
1925	Barraza Fidel	Hudspeth Directory Co., Compilers and Publishers

FINDINGS

<u>Year</u>	<u>Uses</u>	<u>Source</u>
1925	Barraza Fidel	Hudspeth Directory Co., Compilers and Publishers

514 LATTA

<u>Year</u>	<u>Uses</u>	<u>Source</u>
1952	Villasana Francisco	Hudspeth Directory Co. (Inc.) Publishers
	Villasana Francisco	Hudspeth Directory Co. (Inc.) Publishers
1945	Villasana Francisco	Hudspeth Directory Co., Publishers
	Villasana Francisco	Hudspeth Directory Co., Publishers
1940	Duarte Alfonso	Hudspeth Directory Co., Compilers and Publishers
	Duarte Alfonso	Hudspeth Directory Co., Compilers and Publishers
1935	Vacant	Hudspeth Directory Co., Compilers and Publishers
	Vacant	Hudspeth Directory Co., Compilers and Publishers
1930	Padilla Salvador	Hudspeth Directory Co., Compilers and Publishers
	Padilla Salvador	Hudspeth Directory Co., Compilers and Publishers
1920	Vacant	Hudspeth Directory Co., Compilers and Publishers
	Vacant	Hudspeth Directory Co., Compilers and Publishers
1916	Vasquez Petronilo	John F. Worley Directory Company
	Vasquez Petronilo	John F. Worley Directory Company

516 LATTA

<u>Year</u>	<u>Uses</u>	<u>Source</u>
1952	Ramirez Candelaria Mrs	Hudspeth Directory Co. (Inc.) Publishers
	Ramirez Candelaria Mrs	Hudspeth Directory Co. (Inc.) Publishers
1945	Ramirez Candelaria B	Hudspeth Directory Co., Publishers
	Ramirez Candelaria B	Hudspeth Directory Co., Publishers
1940	Garcia Mario	Hudspeth Directory Co., Compilers and Publishers
	Garcia Mario	Hudspeth Directory Co., Compilers and Publishers
1935	Quintana Nicolas	Hudspeth Directory Co., Compilers and Publishers

FINDINGS

<u>Year</u>	<u>Uses</u>	<u>Source</u>
1935	Quintana Nicolas	Hudspeth Directory Co., Compilers and Publishers
1930	Armendariz Agustin	Hudspeth Directory Co., Compilers and Publishers
	Armendariz Agustin	Hudspeth Directory Co., Compilers and Publishers
1925	Reyes Luisa Mrs	Hudspeth Directory Co., Compilers and Publishers
	Reyes Luisa Mrs	Hudspeth Directory Co., Compilers and Publishers
1920	Ramirez T A	Hudspeth Directory Co., Compilers and Publishers
	Ramirez T A	Hudspeth Directory Co., Compilers and Publishers
1916	Acosta Feliciano	John F. Worley Directory Company
	Acosta Feliciano	John F. Worley Directory Company

518 LATTA

<u>Year</u>	<u>Uses</u>	<u>Source</u>
1952	Ponce Emiliano	Hudspeth Directory Co. (Inc.) Publishers
	Ponce Emiliano	Hudspeth Directory Co. (Inc.) Publishers
1945	Ponce Emiliano	Hudspeth Directory Co., Publishers
	Ponce Emiliano	Hudspeth Directory Co., Publishers
1940	Ponce Emiliano	Hudspeth Directory Co., Compilers and Publishers
	Ponce Emiliano	Hudspeth Directory Co., Compilers and Publishers
1935	Ponce de M Mrs	Hudspeth Directory Co., Compilers and Publishers
	Ponce de M Mrs	Hudspeth Directory Co., Compilers and Publishers
1930	Ponce Bonifacio	Hudspeth Directory Co., Compilers and Publishers
	Ponce Bonifacio	Hudspeth Directory Co., Compilers and Publishers
1925	Escarcega Porfirio	Hudspeth Directory Co., Compilers and Publishers
	Escarcega Porfirio	Hudspeth Directory Co., Compilers and Publishers
1920	Castenada Patricio	Hudspeth Directory Co., Compilers and Publishers

FINDINGS

<u>Year</u>	<u>Uses</u>	<u>Source</u>
1920	Castenada Patricio	Hudspeth Directory Co., Compilers and Publishers
1916	518 20 Tarango Luciano	John F. Worley Directory Company
	518 20 Tarango Luciano	John F. Worley Directory Company

519 LATTA

<u>Year</u>	<u>Uses</u>	<u>Source</u>
1962	St Francis Xavier Church	Hudspeth Directory Co., Publishers
	Nino M Rev	Hudspeth Directory Co., Publishers
	St Francis Xavier Church	Hudspeth Directory Co., Publishers
	Nino M Rev	Hudspeth Directory Co., Publishers
1958	St Francis Xavier Ch Cubillo Agustin Rev	Hudspeth Directory Co., Publishers
	St Francis Xavier Ch Cubillo Agustin Rev	Hudspeth Directory Co., Publishers
1952	Leal Augustine Rev Leal Augustine Rev	Hudspeth Directory Co. (Inc.) Publishers
		Hudspeth Directory Co. (Inc.) Publishers

520 LATTA

<u>Year</u>	<u>Uses</u>	<u>Source</u>
1952	Ponce Maria M Mrs Ponce Maria M Mrs	Hudspeth Directory Co. (Inc.) Publishers
1945	Ponce D M Mrs Ponce D M Mrs	Hudspeth Directory Co., Publishers
1940	Ponce D M Mrs Ponce D M Mrs	Hudspeth Directory Co., Compilers and Publishers
1930	Ponce D M Mrs Ponce D M Mrs	Hudspeth Directory Co., Compilers and Publishers
1925	Ponce Desideria Mrs Ponce Desideria Mrs	Hudspeth Directory Co., Compilers and Publishers
		Hudspeth Directory Co., Compilers and Publishers

FINDINGS

<u>Year</u>	<u>Uses</u>	<u>Source</u>
1920	Ponce D M Mrs	Hudspeth Directory Co., Compilers and Publishers
	Ponce D M Mrs	Hudspeth Directory Co., Compilers and Publishers
1916	518 20 Tarango Luciano	John F. Worley Directory Company
	518 20 Tarango Luciano	John F. Worley Directory Company

523 LATTA

<u>Year</u>	<u>Uses</u>	<u>Source</u>
1962	Vacant	Hudspeth Directory Co., Publishers
	Vacant	Hudspeth Directory Co., Publishers
1958	Vacant	Hudspeth Directory Co., Publishers
	Vacant	Hudspeth Directory Co., Publishers
1952	ElCamino Gro & Mkt	Hudspeth Directory Co. (Inc.) Publishers
	ElCamino Gro & Mkt	Hudspeth Directory Co. (Inc.) Publishers
1945	Macias Aurora gro	Hudspeth Directory Co., Publishers
	Lopez Roberto T	Hudspeth Directory Co., Publishers
	Diaz Manuel	Hudspeth Directory Co., Publishers
	Macias Aurora gro	Hudspeth Directory Co., Publishers
	Lopez Roberto T	Hudspeth Directory Co., Publishers
	Diaz Manuel	Hudspeth Directory Co., Publishers
1940	Macias Aurora gro	Hudspeth Directory Co., Compilers and Publishers
	Macias Aurora gro	Hudspeth Directory Co., Compilers and Publishers
1935	Macias F R	Hudspeth Directory Co., Compilers and Publishers
	Macias F R	Hudspeth Directory Co., Compilers and Publishers
1930	Macias F R	Hudspeth Directory Co., Compilers and Publishers
	Macias F R	Hudspeth Directory Co., Compilers and Publishers
1925	Macias F R	Hudspeth Directory Co., Compilers and Publishers
	Macias F R	Hudspeth Directory Co., Compilers and Publishers
1920	Macias F R	Hudspeth Directory Co., Compilers and Publishers

FINDINGS

<u>Year</u>	<u>Uses</u>	<u>Source</u>
1920	Macias F R	Hudspeth Directory Co., Compilers and Publishers

LATTA ST

410 LATTA ST

<u>Year</u>	<u>Uses</u>	<u>Source</u>	
2006	Jose ALeon 93 NP	Cole Information	Image pg. A5
	Jose ALeon 93 NP	Cole Information	Image pg. A5
2000	Leon Jose A ED A	R. L. Polk Co.	Image pg. A17
	Leon Jose A ED A	R. L. Polk Co.	Image pg. A17

419 LATTA ST

<u>Year</u>	<u>Uses</u>	<u>Source</u>	
1985	Vacant	R. L. Polk Co., Publishers	Image pg. A37
	V/ Vacant	R. L. Polk Co., Publishers	Image pg. A37
	Vacant	R. L. Polk Co., Publishers	Image pg. A37
	V/ Vacant	R. L. Polk Co., Publishers	Image pg. A37
1980	Vacant	R. L. Polk Co., Publishers	Image pg. A46
	Vacant	R. L. Polk Co., Publishers	Image pg. A46
	Vacant	R. L. Polk Co., Publishers	Image pg. A46
	Vacant	R. L. Polk Co., Publishers	Image pg. A46
1975	Olivares Lucia	R. L. Polk Co., Publishers	
	V Herrera Bertha C Mrs	R. L. Polk Co., Publishers	
	Olivares Lucia	R. L. Polk Co., Publishers	
	V Herrera Bertha C Mrs	R. L. Polk Co., Publishers	
1970	Lopez Dolores	Hudspeth Directory Co.	
	A Herrera Bertha C Mrs	Hudspeth Directory Co.	
	Lopez Dolores	Hudspeth Directory Co.	
	A Herrera Bertha C Mrs	Hudspeth Directory Co.	
1965	PINON JOSE	Hudspeth Directory Co.	
	VACANT	Hudspeth Directory Co.	
	PINON JOSE	Hudspeth Directory Co.	
	VACANT	Hudspeth Directory Co.	

FINDINGS

420 LATTA ST

<u>Year</u>	<u>Uses</u>	<u>Source</u>	
1995	Moreno Elodia E 1 A	R. L. Polk Co.	Image pg. A23
	Cerino Francisco & Celia E	R. L. Polk Co.	Image pg. A23
	Moreno Elodia E 1 A	R. L. Polk Co.	Image pg. A23
	Cerino Francisco & Celia E	R. L. Polk Co.	Image pg. A23
1990	No Return	R. L. Polk Co., Publishers	Image pg. A30
	Rear No Return	R. L. Polk Co., Publishers	Image pg. A30
	No Return	R. L. Polk Co., Publishers	Image pg. A30
	Rear No Return	R. L. Polk Co., Publishers	Image pg. A30
1985	Aguilar Elodia B Mrs	R. L. Polk Co., Publishers	Image pg. A37
	Rear Rojas Francisco	R. L. Polk Co., Publishers	Image pg. A37
	Aguilar Elodia B Mrs	R. L. Polk Co., Publishers	Image pg. A37
	Rear Rojas Francisco	R. L. Polk Co., Publishers	Image pg. A37
1980	Aguilar Elodia B Mrs	R. L. Polk Co., Publishers	Image pg. A46
	Rojas Francisco	R. L. Polk Co., Publishers	Image pg. A46
	Aguilar Elodia B Mrs	R. L. Polk Co., Publishers	Image pg. A46
	Rojas Francisco	R. L. Polk Co., Publishers	Image pg. A46
1975	Aguilar Carloe S	R. L. Polk Co., Publishers	
	Rear Castrellon Ramon	R. L. Polk Co., Publishers	
	Rear Rojaa Francisco	R. L. Polk Co., Publishers	
	Aguilar Carloe S	R. L. Polk Co., Publishers	
	Rear Castrellon Ramon	R. L. Polk Co., Publishers	
	Rear Rojaa Francisco	R. L. Polk Co., Publishers	
1970	Aguilar Carlos S	Hudspeth Directory Co.	
	Rear Villareal Victor	Hudspeth Directory Co.	
	Aguilar Carlos S	Hudspeth Directory Co.	
	Rear Villareal Victor	Hudspeth Directory Co.	
1965	AGUILAR CARLOS S	Hudspeth Directory Co.	
	AGUILAR ROBERTO	Hudspeth Directory Co.	
	AGUILAR CARLOS S	Hudspeth Directory Co.	
	AGUILAR ROBERTO	Hudspeth Directory Co.	

FINDINGS

519 LATTA ST

<u>Year</u>	<u>Uses</u>	<u>Source</u>	
2006	Sairt Francis Xavier Church	Cole Information	Image pg. A5
	Sairt Francis Xavier Church	Cole Information	Image pg. A5
2000	Perera Vincent P 8 E	R. L. Polk Co.	Image pg. A17
	Perera Rev Paul V	R. L. Polk Co.	Image pg. A17
	SAINT FRANICS ZAVIER	R. L. Polk Co.	Image pg. A17
	CHURCH religious orgs	R. L. Polk Co.	Image pg. A17
	Perera Vincent P 8 E	R. L. Polk Co.	Image pg. A17
	Perera Rev Paul V	R. L. Polk Co.	Image pg. A17
	SAINT FRANICS ZAVIER	R. L. Polk Co.	Image pg. A17
	CHURCH religious orgs	R. L. Polk Co.	Image pg. A17
1995	SAINT FRANCIS XAVIER CHURCH	R. L. Polk Co.	Image pg. A23
	SAINT FRANCIS XAVIER CHURCH	R. L. Polk Co.	Image pg. A23
1990	Saint Francis Xavier Church	R. L. Polk Co., Publishers	Image pg. A30
	Saint Francis Xavier Church	R. L. Polk Co., Publishers	Image pg. A30
1985	Saint Francis Xavier Church	R. L. Polk Co., Publishers	Image pg. A37
	Saint Francis Xavier Church	R. L. Polk Co., Publishers	Image pg. A37
1980	Saint Francis Xavier Church	R. L. Polk Co., Publishers	Image pg. A46
	Saint Francis Xavier Church	R. L. Polk Co., Publishers	Image pg. A46
1975	Saint Francis Xavier Church	R. L. Polk Co., Publishers	
	Saint Francis Xavier Church	R. L. Polk Co., Publishers	
1970	Saint Francis Xavier Church	Hudspeth Directory Co.	
	Andres Vicent Rev	Hudspeth Directory Co.	
	Saint Francis Xavier Church	Hudspeth Directory Co.	
	Andres Vicent Rev	Hudspeth Directory Co.	
1965	SAINT FRANCIS XAVIER CHURCH	Hudspeth Directory Co.	
	NINO M REV	Hudspeth Directory Co.	
	SAINT FRANCIS XAVIER CHURCH	Hudspeth Directory Co.	
	NINO M REV	Hudspeth Directory Co.	

523 LATTA ST

<u>Year</u>	<u>Uses</u>	<u>Source</u>
1970	Vacant	Hudspeth Directory Co.

FINDINGS

<u>Year</u>	<u>Uses</u>	<u>Source</u>
1970	Vacant	Hudspeth Directory Co.
1965	VACANT	Hudspeth Directory Co.
	VACANT	Hudspeth Directory Co.

PAISANO DR

3660 PAISANO DR

<u>Year</u>	<u>Uses</u>	<u>Source</u>	
1980	Rooms	R. L. Polk Co., Publishers	Image pg. A40
	U S Customs Dist 24 Head Quarters	R. L. Polk Co., Publishers	Image pg. A40
	a Customs Agency & Serv	R. L. Polk Co., Publishers	Image pg. A40
	a Custom Patrol Div	R. L. Polk Co., Publishers	Image pg. A40
	a U S Dept Of Agrl Plant Protection & Quarantine	R. L. Polk Co., Publishers	Image pg. A40
	Rooms	R. L. Polk Co., Publishers	Image pg. A40
	U S Customs Dist 24 Head Quarters	R. L. Polk Co., Publishers	Image pg. A40
	a Customs Agency & Serv	R. L. Polk Co., Publishers	Image pg. A40
	a Custom Patrol Div	R. L. Polk Co., Publishers	Image pg. A40
	a U S Dept Of Agrl Plant Protection & Quarantine	R. L. Polk Co., Publishers	Image pg. A40

3700 PAISANO DR

<u>Year</u>	<u>Uses</u>	<u>Source</u>
1965	BORDER TRUCK TERMINAL GAS STA	Hudspeth Directory Co.
	BORDER TRUCK TERMINAL GAS STA	Hudspeth Directory Co.
1962	Border Dixie Truck	Hudspeth Directory Co., Publishers
	Terminal	Hudspeth Directory Co., Publishers
	gas sta	Hudspeth Directory Co., Publishers
	Border Dixie Truck	Hudspeth Directory Co., Publishers
	Terminal	Hudspeth Directory Co., Publishers
	gas sta	Hudspeth Directory Co., Publishers
1958	Border Dixie Truck Terminal gas	Hudspeth Directory Co., Publishers
	Border Dixie Truck Terminal gas	Hudspeth Directory Co., Publishers

FINDINGS

3720 PAISANO DR

<u>Year</u>	<u>Uses</u>	<u>Source</u>
1965	BORDER DINER RESTR	Hudspeth Directory Co.
	BORDER DINER RESTR	Hudspeth Directory Co.
1962	Border Diner restr	Hudspeth Directory Co., Publishers
	Border Diner restr	Hudspeth Directory Co., Publishers
1952	Palacios Bernabe	Hudspeth Directory Co. (Inc.) Publishers
	Palacios Bernabe	Hudspeth Directory Co. (Inc.) Publishers

3722 PAISANO DR

<u>Year</u>	<u>Uses</u>	<u>Source</u>
1952	Gonzalez Ignacia	Hudspeth Directory Co. (Inc.) Publishers
	Gonzalez Ignacia	Hudspeth Directory Co. (Inc.) Publishers

3724 PAISANO DR

<u>Year</u>	<u>Uses</u>	<u>Source</u>
1952	Aguilera Luz P Mrs	Hudspeth Directory Co. (Inc.) Publishers
	Aguilera Luz P Mrs	Hudspeth Directory Co. (Inc.) Publishers

3726 PAISANO DR

<u>Year</u>	<u>Uses</u>	<u>Source</u>
1952	Madrid Anacleto	Hudspeth Directory Co. (Inc.) Publishers
	Madrid Anacleto	Hudspeth Directory Co. (Inc.) Publishers

3730 PAISANO DR

<u>Year</u>	<u>Uses</u>	<u>Source</u>
1952	Arellano Agustin	Hudspeth Directory Co. (Inc.) Publishers
	Arellano Agustin	Hudspeth Directory Co. (Inc.) Publishers

3740 PAISANO DR

<u>Year</u>	<u>Uses</u>	<u>Source</u>
1995	CORDOVA LAUNDRY CO	R. L. Polk Co. Image pg. A19
	CORDOVA LAUNDRY CO	R. L. Polk Co. Image pg. A19
1990	Cordora Laundry Co	R. L. Polk Co., Publishers Image pg. A25
	Cordora Laundry Co	R. L. Polk Co., Publishers Image pg. A25
1985	Self Service Laundry	R. L. Polk Co., Publishers Image pg. A32

FINDINGS

<u>Year</u>	<u>Uses</u>	<u>Source</u>	
1985	Self Service Laundry	R. L. Polk Co., Publishers	Image pg. A32
1980	Self Service Laundry	R. L. Polk Co., Publishers	Image pg. A40
	Self Service Laundry	R. L. Polk Co., Publishers	Image pg. A40
1975	Self Service Laundry	R. L. Polk Co., Publishers	
	Self Service Laundry	R. L. Polk Co., Publishers	

3801 PAISANO DR

<u>Year</u>	<u>Uses</u>	<u>Source</u>	
1965	ESPARZA FRANCISCO	Hudspeth Directory Co.	
	ESPARZA FRANCISCO	Hudspeth Directory Co.	
1962	Gomez Refugio	Hudspeth Directory Co., Publishers	
	Gomez Refugio	Hudspeth Directory Co., Publishers	
1958	Sanchez Francisco	Hudspeth Directory Co., Publishers	
	Sanchez Francisco	Hudspeth Directory Co., Publishers	
1952	Sanchez Francisco	Hudspeth Directory Co. (Inc.) Publishers	
	Sanchez Francisco	Hudspeth Directory Co. (Inc.) Publishers	

3803 PAISANO DR

<u>Year</u>	<u>Uses</u>	<u>Source</u>	
1980	Granado Ricardo	R. L. Polk Co., Publishers	Image pg. A40
	Granado Ricardo	R. L. Polk Co., Publishers	Image pg. A40
1965	PEREZ SOCORRO P MRS	Hudspeth Directory Co.	
	PEREZ SOCORRO P MRS	Hudspeth Directory Co.	
1962	Vacant	Hudspeth Directory Co., Publishers	
	Vacant	Hudspeth Directory Co., Publishers	
1958	Valasquez Pabla Mrs	Hudspeth Directory Co., Publishers	
	Valasquez Pabla Mrs	Hudspeth Directory Co., Publishers	
1952	Vargas Enrique	Hudspeth Directory Co. (Inc.) Publishers	
	Vargas Enrique	Hudspeth Directory Co. (Inc.) Publishers	

3809 PAISANO DR

<u>Year</u>	<u>Uses</u>	<u>Source</u>	
2006	Abdu 1nassir Almaghrabi E	Cole Information	Image pg. A1
	U S Investments I Tw o Truck & Traile	Cole Information	Image pg. A1

FINDINGS

<u>Year</u>	<u>Uses</u>	<u>Source</u>	
2006	Invs 1mnt/Two Truck &TTdr	Cole Information	Image pg. A1
	Abdu 1nassir Almaghrabi E	Cole Information	Image pg. A1
	U S Investments I Two Truck & Traile	Cole Information	Image pg. A1
	Invs 1mnt/Two Truck &TTdr	Cole Information	Image pg. A1
2000	Not Verified	R. L. Polk Co.	Image pg. A8
	Not Verified	R. L. Polk Co.	Image pg. A8
1980	Lara Eizabeth Mrs	R. L. Polk Co., Publishers	Image pg. A40
	Lara Eizabeth Mrs	R. L. Polk Co., Publishers	Image pg. A40
1970	Gonzalez Luis L	Hudspeth Directory Co.	
	Gonzalez Luis L	Hudspeth Directory Co.	
1965	LARA MANUEL JR	Hudspeth Directory Co.	
	LARA MANUEL JR	Hudspeth Directory Co.	
1962	Lara Manuel jr	Hudspeth Directory Co., Publishers	
	Lara Manuel jr	Hudspeth Directory Co., Publishers	
1958	Lara Manuel jr	Hudspeth Directory Co., Publishers	
	Lara Manuel jr	Hudspeth Directory Co., Publishers	
1952	Aguilar Juan S	Hudspeth Directory Co. (Inc.) Publishers	
	Aguilar Juan S	Hudspeth Directory Co. (Inc.) Publishers	

3813 PAISANO DR

<u>Year</u>	<u>Uses</u>	<u>Source</u>	
1970	Soliz Clotilde midw ife	Hudspeth Directory Co.	
	Soliz Clotilde midw ife	Hudspeth Directory Co.	
1965	SOLIZ CLOTILDE MIDWIFE	Hudspeth Directory Co.	
	SOLIZ CLOTILDE MIDWIFE	Hudspeth Directory Co.	
1962	Soliz Clotilde	Hudspeth Directory Co., Publishers	
	midw ife	Hudspeth Directory Co., Publishers	
	Soliz Clotilde	Hudspeth Directory Co., Publishers	
	midw ife	Hudspeth Directory Co., Publishers	
1958	Soliz Clotilde midw ife	Hudspeth Directory Co., Publishers	
	Soliz Clotilde midw ife	Hudspeth Directory Co., Publishers	
1952	Soliz Clotilde midw ife	Hudspeth Directory Co. (Inc.) Publishers	
	Soliz Clotilde midw ife	Hudspeth Directory Co. (Inc.) Publishers	

FINDINGS

3819 PAISANO DR

<u>Year</u>	<u>Uses</u>	<u>Source</u>
1970	Holquin Jose C	Hudspeth Directory Co.
	Holquin Jose C	Hudspeth Directory Co.
1965	HOLGUIN JOSE C	Hudspeth Directory Co.
	HOLGUIN JOSE C	Hudspeth Directory Co.
1962	Holquin Jose C	Hudspeth Directory Co., Publishers
	Holquin Jose C	Hudspeth Directory Co., Publishers
1958	Holquin Jose C	Hudspeth Directory Co., Publishers
	Holquin Jose C	Hudspeth Directory Co., Publishers
1952	Holquin Jose	Hudspeth Directory Co. (Inc.) Publishers
	Holquin Jose	Hudspeth Directory Co. (Inc.) Publishers

3823 PAISANO DR

<u>Year</u>	<u>Uses</u>	<u>Source</u>
1970	Hernandez Jesus M	Hudspeth Directory Co.
	Hernandez Jesus M	Hudspeth Directory Co.
1965	HERNANDEZ JESUS M	Hudspeth Directory Co.
	HERNANDEZ JESUS M	Hudspeth Directory Co.
1962	Hernandez Jesus M	Hudspeth Directory Co., Publishers
	Hernandez Jesus M	Hudspeth Directory Co., Publishers
1958	Hernandez Jesus M	Hudspeth Directory Co., Publishers
	Hernandez Jesus M	Hudspeth Directory Co., Publishers
1952	Hernandez Jesus M	Hudspeth Directory Co. (Inc.) Publishers
	Hernandez Jesus M	Hudspeth Directory Co. (Inc.) Publishers

S HAMMETT ST

200 S HAMMETT ST

<u>Year</u>	<u>Uses</u>	<u>Source</u>
1992	LOPEZ, JOE A	Cole Information
	LOPEZ, JOE A	Cole Information

FINDINGS

S LATTA ST

410 S LATTA ST

<u>Year</u>	<u>Uses</u>	<u>Source</u>
2017	RICARDO LEON	Cole Information
	RICARDO LEON	Cole Information
2014	RICARDO LEON	Cole Information
	RICARDO LEON	Cole Information
2005	JOSE LEON	Cole Information
	JOSE LEON	Cole Information

411 S LATTA ST

<u>Year</u>	<u>Uses</u>	<u>Source</u>
2017	R NERIA	Cole Information
	R NERIA	Cole Information
2014	R NERIA	Cole Information
	R NERIA	Cole Information

420 S LATTA ST

<u>Year</u>	<u>Uses</u>	<u>Source</u>
2020	Arthur Garcia	EDR Digital Archive
	Arthur Garcia	EDR Digital Archive
2014	CHRISTINA OCHOA	Cole Information
	CHRISTINA OCHOA	Cole Information
2010	JOSE OPORTO	Cole Information
	CHRISTINA OCHOA	Cole Information
	PATRICIA ALVARADO	Cole Information
	JOSE OPORTO	Cole Information
	CHRISTINA OCHOA	Cole Information
	PATRICIA ALVARADO	Cole Information
1995	GUERRERO, F	Cole Information
	ESPARZA, JOSE P	Cole Information
	AGUILAR, ELODIA B	Cole Information
	GUERRERO, F	Cole Information
	ESPARZA, JOSE P	Cole Information

FINDINGS

<u>Year</u>	<u>Uses</u>	<u>Source</u>
1995	AGUILAR, ELODIA B	Cole Information
1992	GUERRERO, F	Cole Information
	ESPARZA, JOSE P	Cole Information
	GUERRERO, F	Cole Information
	ESPARZA, JOSE P	Cole Information

519 S LATTA ST

<u>Year</u>	<u>Uses</u>	<u>Source</u>
2020	ST FRANCIS XAVIER CHURCH	EDR Digital Archive
	Dean Quinton	EDR Digital Archive
	Pradeep Kalupahanage	EDR Digital Archive
	ST FRANCIS XAVIER CHURCH	EDR Digital Archive
	Dean Quinton	EDR Digital Archive
	Pradeep Kalupahanage	EDR Digital Archive
2017	ST FRANCIS XAVIER CHURCH	Cole Information
	ST FRANCIS XAVIER CHURCH	Cole Information
2014	ST FRANCIS XAVIER CHURCH	Cole Information
	ST FRANCIS XAVIER CHURCH	Cole Information
2010	ST FRANCIS XAVIER CHURCH	Cole Information
	ST FRANCIS XAVIER CHURCH	Cole Information
2005	SAINT FRANCIS XAVIER CHURCH	Cole Information
	SAINT FRANCIS XAVIER CHURCH	Cole Information
2000	ST FRANCIS XAVIER CHURCH	Cole Information
	ST FRANCIS XAVIER CHURCH	Cole Information
1995	REV R LACERNA	Cole Information
	ST FRANCIS XAVIER CHURCH	Cole Information
	SESCON, ALBERTO	Cole Information
	REV R LACERNA	Cole Information
	ST FRANCIS XAVIER CHURCH	Cole Information
	SESCON, ALBERTO	Cole Information
1992	ST FRANCIS XAVIER	Cole Information
	ST FRANCIS XAVIER	Cole Information

FINDINGS

SAN ANTONIO

3700 SAN ANTONIO

<u>Year</u>	<u>Uses</u>	<u>Source</u>
1952	Casillas Carlos Q	Hudspeth Directory Co. (Inc.) Publishers
	Casillas Carlos Q	Hudspeth Directory Co. (Inc.) Publishers
1945	Casillas Carlos	Hudspeth Directory Co., Publishers
	Casillas Carlos	Hudspeth Directory Co., Publishers
1925	Granillo Bonifacio	Hudspeth Directory Co., Compilers and Publishers
	Granillo Bonifacio	Hudspeth Directory Co., Compilers and Publishers
1920	Vacant	Hudspeth Directory Co., Compilers and Publishers
	Vacant	Hudspeth Directory Co., Compilers and Publishers
1916	Aldaco Manuel	John F. Worley Directory Company
	Aldaco Manuel	John F. Worley Directory Company

3702 SAN ANTONIO

<u>Year</u>	<u>Uses</u>	<u>Source</u>
1952	Ochoa Margarita Mrs	Hudspeth Directory Co. (Inc.) Publishers
	Ochoa Margarita Mrs	Hudspeth Directory Co. (Inc.) Publishers
1945	Ochoa Francisco	Hudspeth Directory Co., Publishers
	Ochoa Francisco	Hudspeth Directory Co., Publishers
1940	Ochoa Francisco	Hudspeth Directory Co., Compilers and Publishers
	Ochoa Francisco	Hudspeth Directory Co., Compilers and Publishers
1935	Sandoval Gildardo	Hudspeth Directory Co., Compilers and Publishers
	Sandoval Gildardo	Hudspeth Directory Co., Compilers and Publishers
1930	Sandoval G	Hudspeth Directory Co., Compilers and Publishers
	Sandoval G	Hudspeth Directory Co., Compilers and Publishers
1925	Sandoval J J	Hudspeth Directory Co., Compilers and Publishers
	Casillas Carlos	Hudspeth Directory Co., Compilers and Publishers

FINDINGS

<u>Year</u>	<u>Uses</u>	<u>Source</u>
1925	Sandoval J J	Hudspeth Directory Co., Compilers and Publishers
	Casillas Carlos	Hudspeth Directory Co., Compilers and Publishers
1920	Bolletini Nazareno	Hudspeth Directory Co., Compilers and Publishers
	Bolletini Nazareno	Hudspeth Directory Co., Compilers and Publishers
1916	Rodriguez Jacobo	John F. Worley Directory Company
	Rodriguez Jacobo	John F. Worley Directory Company

3706 SAN ANTONIO

<u>Year</u>	<u>Uses</u>	<u>Source</u>
1952	Hernandez Andres G	Hudspeth Directory Co. (Inc.) Publishers
	Hernandez Andres G	Hudspeth Directory Co. (Inc.) Publishers
1945	Hernandez A G	Hudspeth Directory Co., Publishers
	Hernandez A G	Hudspeth Directory Co., Publishers
1940	Aguilar T A	Hudspeth Directory Co., Compilers and Publishers
	Aguilar T A	Hudspeth Directory Co., Compilers and Publishers
1935	Hernandez A G	Hudspeth Directory Co., Compilers and Publishers
	Hernandez A G	Hudspeth Directory Co., Compilers and Publishers
1930	Hernandez A G	Hudspeth Directory Co., Compilers and Publishers
	Hernandez A G	Hudspeth Directory Co., Compilers and Publishers
1925	Hernandez Andres	Hudspeth Directory Co., Compilers and Publishers
	Hernandez Andres	Hudspeth Directory Co., Compilers and Publishers
1920	Mena Refugio	Hudspeth Directory Co., Compilers and Publishers
	Mena Refugio	Hudspeth Directory Co., Compilers and Publishers

3708 SAN ANTONIO

<u>Year</u>	<u>Uses</u>	<u>Source</u>
1952	Lara Jose C	Hudspeth Directory Co. (Inc.) Publishers

FINDINGS

<u>Year</u>	<u>Uses</u>	<u>Source</u>
1952	Lara Jose C	Hudspeth Directory Co. (Inc.) Publishers
1945	Vasquez Felis Mrs	Hudspeth Directory Co., Publishers
	Vasquez Felis Mrs	Hudspeth Directory Co., Publishers
1940	Vacant	Hudspeth Directory Co., Compilers and Publishers
	Vacant	Hudspeth Directory Co., Compilers and Publishers
1935	Oporto Francisco	Hudspeth Directory Co., Compilers and Publishers
	Oporto Francisco	Hudspeth Directory Co., Compilers and Publishers
1930	Chavira Asuncion	Hudspeth Directory Co., Compilers and Publishers
	Chavira Asuncion	Hudspeth Directory Co., Compilers and Publishers
1925	Quintana Lauro	Hudspeth Directory Co., Compilers and Publishers
	Quintana Lauro	Hudspeth Directory Co., Compilers and Publishers
1920	Herrera Nazario	Hudspeth Directory Co., Compilers and Publishers
	Herrera Nazario	Hudspeth Directory Co., Compilers and Publishers
1916	Anchondo Cleofas	John F. Worley Directory Company
	Mena Refugio	John F. Worley Directory Company
	Anchondo Cleofas	John F. Worley Directory Company
	Mena Refugio	John F. Worley Directory Company

3710 SAN ANTONIO

<u>Year</u>	<u>Uses</u>	<u>Source</u>
1952	Velasquez Manuel	Hudspeth Directory Co. (Inc.) Publishers
	Ramirez Alejandro	Hudspeth Directory Co. (Inc.) Publishers
	Velasquez Manuel	Hudspeth Directory Co. (Inc.) Publishers
	Ramirez Alejandro	Hudspeth Directory Co. (Inc.) Publishers
1945	Velasquez Manuel	Hudspeth Directory Co., Publishers
	Ranirez Aleiandro	Hudspeth Directory Co., Publishers
	Velasquez Manuel	Hudspeth Directory Co., Publishers
	Ranirez Aleiandro	Hudspeth Directory Co., Publishers

FINDINGS

<u>Year</u>	<u>Uses</u>	<u>Source</u>
1940	Velasquez Manuel	Hudspeth Directory Co., Compilers and Publishers
	Ramirez Cruz	Hudspeth Directory Co., Compilers and Publishers
	Velasquez Manuel	Hudspeth Directory Co., Compilers and Publishers
	Ramirez Cruz	Hudspeth Directory Co., Compilers and Publishers
1935	Velasquez Manuel o	Hudspeth Directory Co., Compilers and Publishers
	Ramirez Cruz	Hudspeth Directory Co., Compilers and Publishers
	Velasquez Manuel o	Hudspeth Directory Co., Compilers and Publishers
	Ramirez Cruz	Hudspeth Directory Co., Compilers and Publishers
1930	Velasquez Manuel	Hudspeth Directory Co., Compilers and Publishers
	Ramirez Cruz	Hudspeth Directory Co., Compilers and Publishers
	Velasquez Manuel	Hudspeth Directory Co., Compilers and Publishers
	Ramirez Cruz	Hudspeth Directory Co., Compilers and Publishers
1925	Velasquez Manuel	Hudspeth Directory Co., Compilers and Publishers
	Ramirez Cruz	Hudspeth Directory Co., Compilers and Publishers
	Velasquez Manuel	Hudspeth Directory Co., Compilers and Publishers
	Ramirez Cruz	Hudspeth Directory Co., Compilers and Publishers
1920	Velasquei Manuel	Hudspeth Directory Co., Compilers and Publishers
	Ramirez Cruz	Hudspeth Directory Co., Compilers and Publishers
	Velasquei Manuel	Hudspeth Directory Co., Compilers and Publishers
	Ramirez Cruz	Hudspeth Directory Co., Compilers and Publishers
1916	Luna Mariano	John F. Worley Directory Company
	Luna Mariano	John F. Worley Directory Company

FINDINGS

3712 SAN ANTONIO

<u>Year</u>	<u>Uses</u>	<u>Source</u>
1952	Dominguez Manuel	Hudspeth Directory Co. (Inc.) Publishers
	Cardenas Juan	Hudspeth Directory Co. (Inc.) Publishers
	Dominguez Manuel	Hudspeth Directory Co. (Inc.) Publishers
	Cardenas Juan	Hudspeth Directory Co. (Inc.) Publishers
1945	Dominguez Manuel	Hudspeth Directory Co., Publishers
	Dominguez Manuel	Hudspeth Directory Co., Publishers
1940	Dominguez Manuel	Hudspeth Directory Co., Compilers and Publishers
	Dominguez Manuel	Hudspeth Directory Co., Compilers and Publishers
1935	Dominguez Manuel	Hudspeth Directory Co., Compilers and Publishers
	Dominguez Manuel	Hudspeth Directory Co., Compilers and Publishers
1930	Dominguez Manuel	Hudspeth Directory Co., Compilers and Publishers
	Dominguez Manuel	Hudspeth Directory Co., Compilers and Publishers
1925	Dominguez Manuel	Hudspeth Directory Co., Compilers and Publishers
	Dominguez Manuel	Hudspeth Directory Co., Compilers and Publishers
1920	Dominguez Nicolas	Hudspeth Directory Co., Compilers and Publishers
	Dominguez Nicolas	Hudspeth Directory Co., Compilers and Publishers
1916	Soza Calixtro	John F. Worley Directory Company
	Velasquez Manuel	John F. Worley Directory Company
	Soza Calixtro	John F. Worley Directory Company
	Velasquez Manuel	John F. Worley Directory Company

3714 SAN ANTONIO

<u>Year</u>	<u>Uses</u>	<u>Source</u>
1952	Duchene Manuel J	Hudspeth Directory Co. (Inc.) Publishers
	Duchene Manuel J	Hudspeth Directory Co. (Inc.) Publishers
1945	Duchene MI J	Hudspeth Directory Co., Publishers
	Duchene MI J	Hudspeth Directory Co., Publishers

FINDINGS

<u>Year</u>	<u>Uses</u>	<u>Source</u>
1940	Duchesne M J	Hudspeth Directory Co., Compilers and Publishers
	Duchesne M J	Hudspeth Directory Co., Compilers and Publishers
1935	Rubio Manuel	Hudspeth Directory Co., Compilers and Publishers
	Rubio Manuel	Hudspeth Directory Co., Compilers and Publishers
1930	Franco Meliton	Hudspeth Directory Co., Compilers and Publishers
	Franco Meliton	Hudspeth Directory Co., Compilers and Publishers
1925	Franco Meliton	Hudspeth Directory Co., Compilers and Publishers
	Franco Meliton	Hudspeth Directory Co., Compilers and Publishers
1920	Franco Meliton	Hudspeth Directory Co., Compilers and Publishers
	Franco Meliton	Hudspeth Directory Co., Compilers and Publishers
1916	Mendoza Pedro	John F. Worley Directory Company
	Estrada Julian	John F. Worley Directory Company
	Mendoza Pedro	John F. Worley Directory Company
	Estrada Julian	John F. Worley Directory Company

3716 SAN ANTONIO

<u>Year</u>	<u>Uses</u>	<u>Source</u>
1952	La Chiquita Abarotes	Hudspeth Directory Co. (Inc.) Publishers
	La Chiquita Abarotes	Hudspeth Directory Co. (Inc.) Publishers

3718 SAN ANTONIO

<u>Year</u>	<u>Uses</u>	<u>Source</u>
1952	Marrufo Cesarea	Hudspeth Directory Co. (Inc.) Publishers
	Agullar Jose	Hudspeth Directory Co. (Inc.) Publishers
	Marrufo Cesarea	Hudspeth Directory Co. (Inc.) Publishers
	Agullar Jose	Hudspeth Directory Co. (Inc.) Publishers
1945	Agular J G	Hudspeth Directory Co., Publishers
	Agular J G	Hudspeth Directory Co., Publishers
1940	Agular J G	Hudspeth Directory Co., Compilers and Publishers

FINDINGS

<u>Year</u>	<u>Uses</u>	<u>Source</u>
1940	Aguilar J G	Hudspeth Directory Co., Compilers and Publishers
1935	Garcia Julio	Hudspeth Directory Co., Compilers and Publishers
	Garcia Julio	Hudspeth Directory Co., Compilers and Publishers
1930	Aguilar J G	Hudspeth Directory Co., Compilers and Publishers
	Aguilar J G	Hudspeth Directory Co., Compilers and Publishers
1925	Perez Salinas Rodolfo	Hudspeth Directory Co., Compilers and Publishers
	Perez Salinas Rodolfo	Hudspeth Directory Co., Compilers and Publishers
1920	Estrada Julian	Hudspeth Directory Co., Compilers and Publishers
	Estrada Julian	Hudspeth Directory Co., Compilers and Publishers
1916	Lopez Nestor	John F. Worley Directory Company
	Lopez Nestor	John F. Worley Directory Company

3720 SAN ANTONIO

<u>Year</u>	<u>Uses</u>	<u>Source</u>
1952	Cordova Santiago	Hudspeth Directory Co. (Inc.) Publishers
	Cordova Santiago	Hudspeth Directory Co. (Inc.) Publishers
1945	Ogas Matilde Mrs	Hudspeth Directory Co., Publishers
	Ogas Matilde Mrs	Hudspeth Directory Co., Publishers
1940	Campos Manuel	Hudspeth Directory Co., Compilers and Publishers
	Campos Manuel	Hudspeth Directory Co., Compilers and Publishers
1935	Gonzalez Ignacia	Hudspeth Directory Co., Compilers and Publishers
	Gonzalez Ignacia	Hudspeth Directory Co., Compilers and Publishers
1930	Campos Luz Mrs	Hudspeth Directory Co., Compilers and Publishers
	Campos Luz Mrs	Hudspeth Directory Co., Compilers and Publishers
1925	Campos Manuel	Hudspeth Directory Co., Compilers and Publishers

FINDINGS

<u>Year</u>	<u>Uses</u>	<u>Source</u>
1925	Quintana Ezequiel	Hudspeth Directory Co., Compilers and Publishers
	Campos Manuel	Hudspeth Directory Co., Compilers and Publishers
	Quintana Ezequiel	Hudspeth Directory Co., Compilers and Publishers
1920	Chaparro Crescencio	Hudspeth Directory Co., Compilers and Publishers
	Chaparro Crescencio	Hudspeth Directory Co., Compilers and Publishers
1916	Campos Francisco	John F. Worley Directory Company
	Campos Francisco	John F. Worley Directory Company

3722 SAN ANTONIO

<u>Year</u>	<u>Uses</u>	<u>Source</u>
1952	Hernandez Leonardo Q	Hudspeth Directory Co. (Inc.) Publishers
	Hernandez Leonardo Q	Hudspeth Directory Co. (Inc.) Publishers
1945	Garcia Clotilde	Hudspeth Directory Co., Publishers
	Garcia Clotilde	Hudspeth Directory Co., Publishers
1940	Casillas Refugio Mrs	Hudspeth Directory Co., Compilers and Publishers
	Casillas Refugio Mrs	Hudspeth Directory Co., Compilers and Publishers
1935	Welch J W	Hudspeth Directory Co., Compilers and Publishers
	Welch J W	Hudspeth Directory Co., Compilers and Publishers
1930	Beltran Tomas	Hudspeth Directory Co., Compilers and Publishers
	Beltran Tomas	Hudspeth Directory Co., Compilers and Publishers
1925	Acosta Sara Mrs	Hudspeth Directory Co., Compilers and Publishers
	Acosta Sara Mrs	Hudspeth Directory Co., Compilers and Publishers
1920	Nunez Felipe	Hudspeth Directory Co., Compilers and Publishers
	Nunez Felipe	Hudspeth Directory Co., Compilers and Publishers
1916	Vacant	John F. Worley Directory Company
	Vacant	John F. Worley Directory Company

FINDINGS

3724 SAN ANTONIO

<u>Year</u>	<u>Uses</u>	<u>Source</u>
1952	Rulz Ernesto P r	Hudspeth Directory Co. (Inc.) Publishers
	Rulz Ernesto P r	Hudspeth Directory Co. (Inc.) Publishers
1945	Quintana Nicolas	Hudspeth Directory Co., Publishers
	rear Castro Eulalia MA lrs	Hudspeth Directory Co., Publishers
	Quintana Nicolas	Hudspeth Directory Co., Publishers
	rear Castro Eulalia MA lrs	Hudspeth Directory Co., Publishers
1940	Marquez D Mrs	Hudspeth Directory Co., Compilers and Publishers
	Zubia J M Mrs	Hudspeth Directory Co., Compilers and Publishers
	Marquez D Mrs	Hudspeth Directory Co., Compilers and Publishers
	Zubia J M Mrs	Hudspeth Directory Co., Compilers and Publishers
1935	Marquez Luis	Hudspeth Directory Co., Compilers and Publishers
	Marquez Luis	Hudspeth Directory Co., Compilers and Publishers
1930	Marquez Rosalio	Hudspeth Directory Co., Compilers and Publishers
	Marquez Rosalio	Hudspeth Directory Co., Compilers and Publishers
1925	Marquez Rosalio	Hudspeth Directory Co., Compilers and Publishers
	Marquez Rosalio	Hudspeth Directory Co., Compilers and Publishers
1920	Vacant	Hudspeth Directory Co., Compilers and Publishers
	Vacant	Hudspeth Directory Co., Compilers and Publishers
1916	Loya Rafael	John F. Worley Directory Company
	Loya Rafael	John F. Worley Directory Company

3726 SAN ANTONIO

<u>Year</u>	<u>Uses</u>	<u>Source</u>
1952	Carbajal Rodolfo	Hudspeth Directory Co. (Inc.) Publishers
	Carbajal Fernando	Hudspeth Directory Co. (Inc.) Publishers
	Carbajal Rodolfo	Hudspeth Directory Co. (Inc.) Publishers
	Carbajal Fernando	Hudspeth Directory Co. (Inc.) Publishers

FINDINGS

<u>Year</u>	<u>Uses</u>	<u>Source</u>
1945	Carbajal Rodolfo	Hudspeth Directory Co., Publishers
	rear Belmont Joe R	Hudspeth Directory Co., Publishers
	Carbajal Rodolfo	Hudspeth Directory Co., Publishers
	rear Belmont Joe R	Hudspeth Directory Co., Publishers
1940	Carbajal Rodolfo	Hudspeth Directory Co., Compilers and Publishers
	Lopez Manuel	Hudspeth Directory Co., Compilers and Publishers
	Carbajal Rodolfo	Hudspeth Directory Co., Compilers and Publishers
	Lopez Manuel	Hudspeth Directory Co., Compilers and Publishers
1935	Alvidres Reyes	Hudspeth Directory Co., Compilers and Publishers
	Alvidres Reyes	Hudspeth Directory Co., Compilers and Publishers
1930	Alvidrez Reyes	Hudspeth Directory Co., Compilers and Publishers
	Alvidrez Reyes	Hudspeth Directory Co., Compilers and Publishers
1925	Pedraza Longino	Hudspeth Directory Co., Compilers and Publishers
	Pedraza Longino	Hudspeth Directory Co., Compilers and Publishers
1920	Franco Meliton	Hudspeth Directory Co., Compilers and Publishers
	Franco Meliton	Hudspeth Directory Co., Compilers and Publishers
1916	Salgado Trinidad Mrs	John F. Worley Directory Company
	Salgado Trinidad Mrs	John F. Worley Directory Company

3730 SAN ANTONIO

<u>Year</u>	<u>Uses</u>	<u>Source</u>
1952	Diaz Sami	Hudspeth Directory Co. (Inc.) Publishers
	Diaz Sami	Hudspeth Directory Co. (Inc.) Publishers
1945	Bejarano Portfirio	Hudspeth Directory Co., Publishers
	Bejarano Portfirio	Hudspeth Directory Co., Publishers
1940	Prieto Francisco	Hudspeth Directory Co., Compilers and Publishers
	Prieto Francisco	Hudspeth Directory Co., Compilers and Publishers

FINDINGS

<u>Year</u>	<u>Uses</u>	<u>Source</u>
1935	Renteria J C	Hudspeth Directory Co., Compilers and Publishers
	Renteria J C	Hudspeth Directory Co., Compilers and Publishers
1925	Vacant	Hudspeth Directory Co., Compilers and Publishers
	Vacant	Hudspeth Directory Co., Compilers and Publishers
1920	Franco Jose	Hudspeth Directory Co., Compilers and Publishers
	Franco Jose	Hudspeth Directory Co., Compilers and Publishers
1916	Franco Jose	John F. Worley Directory Company
	Franco Jose	John F. Worley Directory Company

3800 SAN ANTONIO

<u>Year</u>	<u>Uses</u>	<u>Source</u>
1952	Aguilars Gro	Hudspeth Directory Co. (Inc.) Publishers
	Aguilar Santiago	Hudspeth Directory Co. (Inc.) Publishers
	Aguilars Gro	Hudspeth Directory Co. (Inc.) Publishers
	Aguilar Santiago	Hudspeth Directory Co. (Inc.) Publishers
1945	Rodriguez Cecilio	Hudspeth Directory Co., Publishers
	Rodriguez Cecilio	Hudspeth Directory Co., Publishers
1940	Rodriguez Cecilio	Hudspeth Directory Co., Compilers and Publishers
	Rodriguez Cecilio	Hudspeth Directory Co., Compilers and Publishers
1935	Manquera Luisa	Hudspeth Directory Co., Compilers and Publishers
	Manquera Luisa	Hudspeth Directory Co., Compilers and Publishers
1930	Saucedo Pedro	Hudspeth Directory Co., Compilers and Publishers
	Saucedo Pedro	Hudspeth Directory Co., Compilers and Publishers
1925	Galvan Jesus	Hudspeth Directory Co., Compilers and Publishers
	Galvan Jesus	Hudspeth Directory Co., Compilers and Publishers
1920	Hughey T A	Hudspeth Directory Co., Compilers and Publishers

FINDINGS

<u>Year</u>	<u>Uses</u>	<u>Source</u>
1920	Hughey T A	Hudspeth Directory Co., Compilers and Publishers
1916	Pallan Hilaria Mrs	John F. Worley Directory Company
	Pallan Hilaria Mrs	John F. Worley Directory Company

3802 SAN ANTONIO

<u>Year</u>	<u>Uses</u>	<u>Source</u>
1952	Quintana Jose w ood	Hudspeth Directory Co. (Inc.) Publishers
	Quintana Jose w ood	Hudspeth Directory Co. (Inc.) Publishers
1945	Quintana Jose	Hudspeth Directory Co., Publishers
	Quintana Jose	Hudspeth Directory Co., Publishers
1940	Quintana Jose	Hudspeth Directory Co., Compilers and Publishers
	Quintana Jose	Hudspeth Directory Co., Compilers and Publishers

3814 SAN ANTONIO

<u>Year</u>	<u>Uses</u>	<u>Source</u>
1935	Quintana Jose	Hudspeth Directory Co., Compilers and Publishers
	Quintana Jose	Hudspeth Directory Co., Compilers and Publishers
1930	Quintana Jose	Hudspeth Directory Co., Compilers and Publishers
	Quintana Jose	Hudspeth Directory Co., Compilers and Publishers

3816 SAN ANTONIO

<u>Year</u>	<u>Uses</u>	<u>Source</u>
1952	Loya Raul	Hudspeth Directory Co. (Inc.) Publishers
	Loya Raul	Hudspeth Directory Co. (Inc.) Publishers
1945	Hernando Rafael	Hudspeth Directory Co., Publishers
	Hernando Rafael	Hudspeth Directory Co., Publishers
1940	Society of Missionary	Hudspeth Directory Co., Compilers and Publishers
	Catechists	Hudspeth Directory Co., Compilers and Publishers
	Society of Missionary	Hudspeth Directory Co., Compilers and Publishers

FINDINGS

<u>Year</u>	<u>Uses</u>	<u>Source</u>
1940	Catechists	Hudspeth Directory Co., Compilers and Publishers
1935	Prieto Baldomero	Hudspeth Directory Co., Compilers and Publishers
	Prieto Baldomero	Hudspeth Directory Co., Compilers and Publishers
1930	Sampson Thos	Hudspeth Directory Co., Compilers and Publishers
	Sampson Thos	Hudspeth Directory Co., Compilers and Publishers
1925	Prieto Baldo	Hudspeth Directory Co., Compilers and Publishers
	Prieto Baldo	Hudspeth Directory Co., Compilers and Publishers
1920	Mathis O H c	Hudspeth Directory Co., Compilers and Publishers
	Mathis O H c	Hudspeth Directory Co., Compilers and Publishers
1916	Guerra Rumaldo	John F. Worley Directory Company
	Guerra Rumaldo	John F. Worley Directory Company

3818 SAN ANTONIO

<u>Year</u>	<u>Uses</u>	<u>Source</u>
1945	Hernando Rafael	Hudspeth Directory Co., Publishers
	Hernando Rafael	Hudspeth Directory Co., Publishers
1930	Arredondo Eulalio	Hudspeth Directory Co., Compilers and Publishers
	Arredondo Eulalio	Hudspeth Directory Co., Compilers and Publishers
1925	Arredondo Eulalio	Hudspeth Directory Co., Compilers and Publishers
	Arredondo Eulalio	Hudspeth Directory Co., Compilers and Publishers
1916	Bermudes Josefa Miss	John F. Worley Directory Company
	Bermudes Josefa Miss	John F. Worley Directory Company

3820 SAN ANTONIO

<u>Year</u>	<u>Uses</u>	<u>Source</u>
1952	Vacant	Hudspeth Directory Co. (Inc.) Publishers
	Vacant	Hudspeth Directory Co. (Inc.) Publishers
1945	Juarez Salvador	Hudspeth Directory Co., Publishers

FINDINGS

<u>Year</u>	<u>Uses</u>	<u>Source</u>
1945	Juarez Salvador	Hudspeth Directory Co., Publishers
1940	Montes Pedro	Hudspeth Directory Co., Compilers and Publishers
	Montes Pedro	Hudspeth Directory Co., Compilers and Publishers
1935	Saenz Blasa	Hudspeth Directory Co., Compilers and Publishers
	Saenz Blasa	Hudspeth Directory Co., Compilers and Publishers
1930	Jackson J A Mrs	Hudspeth Directory Co., Compilers and Publishers
	Jackson J A Mrs	Hudspeth Directory Co., Compilers and Publishers
1925	Jackson J A Mrs	Hudspeth Directory Co., Compilers and Publishers
	Jackson J A Mrs	Hudspeth Directory Co., Compilers and Publishers
1920	Vacant	Hudspeth Directory Co., Compilers and Publishers
	Vacant	Hudspeth Directory Co., Compilers and Publishers
1916	Jackson J A Mrs	John F. Worley Directory Company
	Jackson J A Mrs	John F. Worley Directory Company

3822 SAN ANTONIO

<u>Year</u>	<u>Uses</u>	<u>Source</u>
1952	Castllo David	Hudspeth Directory Co. (Inc.) Publishers
	Lopez Boberto	Hudspeth Directory Co. (Inc.) Publishers
	Castllo David	Hudspeth Directory Co. (Inc.) Publishers
	Lopez Boberto	Hudspeth Directory Co. (Inc.) Publishers
1945	Baca Elmundo	Hudspeth Directory Co., Publishers
	Baca Elmundo	Hudspeth Directory Co., Publishers
1940	Baca J B	Hudspeth Directory Co., Compilers and Publishers
	Baca J B	Hudspeth Directory Co., Compilers and Publishers
1935	Lucero Pablo	Hudspeth Directory Co., Compilers and Publishers
	Lucero Pablo	Hudspeth Directory Co., Compilers and Publishers

FINDINGS

<u>Year</u>	<u>Uses</u>	<u>Source</u>
1930	Perez Espiridion	Hudspeth Directory Co., Compilers and Publishers
	Perez Espiridion	Hudspeth Directory Co., Compilers and Publishers
1925	Rodriguez Juan	Hudspeth Directory Co., Compilers and Publishers
	Rodriguez Juan	Hudspeth Directory Co., Compilers and Publishers
1920	Zuniga Juan	Hudspeth Directory Co., Compilers and Publishers
	Zuniga Juan	Hudspeth Directory Co., Compilers and Publishers
1916	Juarez Ramon	John F. Worley Directory Company
	Juarez Ramon	John F. Worley Directory Company

3824 SAN ANTONIO

<u>Year</u>	<u>Uses</u>	<u>Source</u>
1952	Ortiz Enrlque M	Hudspeth Directory Co. (Inc.) Publishers
	Ortiz Enrlque M	Hudspeth Directory Co. (Inc.) Publishers
1945	Ortiz E M	Hudspeth Directory Co., Publishers
	Ortiz E M	Hudspeth Directory Co., Publishers
1940	Ortiz E M	Hudspeth Directory Co., Compilers and Publishers
	Ortiz E M	Hudspeth Directory Co., Compilers and Publishers
1935	Ochoa Fl ancisca	Hudspeth Directory Co., Compilers and Publishers
	Ochoa Fl ancisca	Hudspeth Directory Co., Compilers and Publishers
1930	Valdez Jesus	Hudspeth Directory Co., Compilers and Publishers
	Valdez Jesus	Hudspeth Directory Co., Compilers and Publishers
1925	Zamora David	Hudspeth Directory Co., Compilers and Publishers
	Zamora David	Hudspeth Directory Co., Compilers and Publishers
1920	Lozano Abraham	Hudspeth Directory Co., Compilers and Publishers
	Lozano Abraham	Hudspeth Directory Co., Compilers and Publishers
1916	Ortiz Juan	John F. Worley Directory Company

FINDINGS

<u>Year</u>	<u>Uses</u>	<u>Source</u>
1916	Ortiz Juan	John F. Worley Directory Company

3826 SAN ANTONIO

<u>Year</u>	<u>Uses</u>	<u>Source</u>
1952	Duran Eugenio	Hudspeth Directory Co. (Inc.) Publishers
	Duran Eugenio	Hudspeth Directory Co. (Inc.) Publishers
1945	Cordero Jose	Hudspeth Directory Co., Publishers
	Cordero Jose	Hudspeth Directory Co., Publishers
1940	Ortega Gregoria Mrs	Hudspeth Directory Co., Compilers and Publishers
	Ortega Gregoria Mrs	Hudspeth Directory Co., Compilers and Publishers
1935	Ortega Gregoria	Hudspeth Directory Co., Compilers and Publishers
	Ortega Gregoria	Hudspeth Directory Co., Compilers and Publishers
1930	Arias Gregoria Mrs	Hudspeth Directory Co., Compilers and Publishers
	Arias Gregoria Mrs	Hudspeth Directory Co., Compilers and Publishers
1925	Garcia Jesus	Hudspeth Directory Co., Compilers and Publishers
	Garcia Jesus	Hudspeth Directory Co., Compilers and Publishers
1920	Palacios Adolfo	Hudspeth Directory Co., Compilers and Publishers
	Palacios Adolfo	Hudspeth Directory Co., Compilers and Publishers
1916	Benzor Natividad	John F. Worley Directory Company
	Benzor Natividad	John F. Worley Directory Company

3828 SAN ANTONIO

<u>Year</u>	<u>Uses</u>	<u>Source</u>
1952	El Chubasco Gro	Hudspeth Directory Co. (Inc.) Publishers
	Lara Hijinlo	Hudspeth Directory Co. (Inc.) Publishers
	El Chubasco Gro	Hudspeth Directory Co. (Inc.) Publishers
	Lara Hijinlo	Hudspeth Directory Co. (Inc.) Publishers
1945	El Chubasco Gro	Hudspeth Directory Co., Publishers
	Lara Higinio	Hudspeth Directory Co., Publishers

FINDINGS

<u>Year</u>	<u>Uses</u>	<u>Source</u>
1945	El Chubasco Gro	Hudspeth Directory Co., Publishers
	Lara Higinio	Hudspeth Directory Co., Publishers
1940	Lara Hijinio	Hudspeth Directory Co., Compilers and Publishers
	Lara Hijinio	Hudspeth Directory Co., Compilers and Publishers
1935	Lara Hijinio	Hudspeth Directory Co., Compilers and Publishers
	Lara Hijinio	Hudspeth Directory Co., Compilers and Publishers
1930	Lara Hijinio	Hudspeth Directory Co., Compilers and Publishers
	Lara Hijinio	Hudspeth Directory Co., Compilers and Publishers
1925	Ortega Manuela Mrs	Hudspeth Directory Co., Compilers and Publishers
	Ortega Manuela Mrs	Hudspeth Directory Co., Compilers and Publishers
1920	Perez Eledia Mrs	Hudspeth Directory Co., Compilers and Publishers
	Perez Eledia Mrs	Hudspeth Directory Co., Compilers and Publishers
1916	Macias C J	John F. Worley Directory Company
	Macias C J	John F. Worley Directory Company

3830 SAN ANTONIO

<u>Year</u>	<u>Uses</u>	<u>Source</u>
1952	Saucedo Angel J D	Hudspeth Directory Co. (Inc.) Publishers
	Saucedo Angel J D	Hudspeth Directory Co. (Inc.) Publishers

SAN ANTONIO AVE

3700 SAN ANTONIO AVE

<u>Year</u>	<u>Uses</u>	<u>Source</u>
1965	GONZALEZ SALVADOR	Hudspeth Directory Co.
	ARANBULA FELIPE	Hudspeth Directory Co.
	GONZALEZ SALVADOR	Hudspeth Directory Co.
	ARANBULA FELIPE	Hudspeth Directory Co.
1958	Cole Tony	Hudspeth Directory Co., Publishers
	Cole Tony	Hudspeth Directory Co., Publishers

FINDINGS

3702 SAN ANTONIO AVE

<u>Year</u>	<u>Uses</u>	<u>Source</u>
1965	OCHOA MARGARITA MRS	Hudspeth Directory Co.
	OCHOA MARGARITA MRS	Hudspeth Directory Co.
1962	Ochoa Margarita	Hudspeth Directory Co., Publishers
	Ochoa Margarita	Hudspeth Directory Co., Publishers
1958	Ochoa Margarita Mrs	Hudspeth Directory Co., Publishers
	Vasquez Florentina	Hudspeth Directory Co., Publishers
	Ochoa Margarita Mrs	Hudspeth Directory Co., Publishers
	Vasquez Florentina	Hudspeth Directory Co., Publishers

3706 SAN ANTONIO AVE

<u>Year</u>	<u>Uses</u>	<u>Source</u>	
2006	Gorgonio Hernandez	Cole Information	Image pg. A6
	Gorgonio Hernandez	Cole Information	Image pg. A6
2000	Hernandez Gorgonio E 1+ A	R. L. Polk Co.	Image pg. A18
	Hernandez Gorgonio E 1+ A	R. L. Polk Co.	Image pg. A18
1995	Vacant	R. L. Polk Co.	Image pg. A24
	Vacant	R. L. Polk Co.	Image pg. A24
1990	Ultrajara Elvira Mrs	R. L. Polk Co., Publishers	Image pg. A31
	Ultrajara Elvira Mrs	R. L. Polk Co., Publishers	Image pg. A31
1985	Hernandez Andres	R. L. Polk Co., Publishers	Image pg. A38
	Hernandez Andres	R. L. Polk Co., Publishers	Image pg. A38
1980	Vacant	R. L. Polk Co., Publishers	Image pg. A47
	Vacant	R. L. Polk Co., Publishers	Image pg. A47
1975	Hernandez Andres	R. L. Polk Co., Publishers	
	Hernandez Andres	R. L. Polk Co., Publishers	
1965	HERNANDEZ ANDRES	Hudspeth Directory Co.	
	HERNANDEZ ANDRES	Hudspeth Directory Co.	
1962	Hernandez Andrew	Hudspeth Directory Co., Publishers	
	Vacant	Hudspeth Directory Co., Publishers	
	Hernandez Andrew	Hudspeth Directory Co., Publishers	
	Vacant	Hudspeth Directory Co., Publishers	
1958	Hernandez Andres	Hudspeth Directory Co., Publishers	

FINDINGS

<u>Year</u>	<u>Uses</u>	<u>Source</u>
1958	rear Hernandez Francisco	Hudspeth Directory Co., Publishers
	Hernandez Andres	Hudspeth Directory Co., Publishers
	rear Hernandez Francisco	Hudspeth Directory Co., Publishers

3710 SAN ANTONIO AVE

<u>Year</u>	<u>Uses</u>	<u>Source</u>
1965	VELASQUEZ MANUEL	Hudspeth Directory Co.
	RAMIREZ ALEJANDRO	Hudspeth Directory Co.
	VELASQUEZ MANUEL	Hudspeth Directory Co.
	RAMIREZ ALEJANDRO	Hudspeth Directory Co.
1962	Velasquez Manuel	Hudspeth Directory Co., Publishers
	Ramirez Alejandro	Hudspeth Directory Co., Publishers
	Velasquez Manuel	Hudspeth Directory Co., Publishers
	Ramirez Alejandro	Hudspeth Directory Co., Publishers
1958	Velasquez Manuel	Hudspeth Directory Co., Publishers
	Ramirez Alejandro	Hudspeth Directory Co., Publishers
	Velasquez Manuel	Hudspeth Directory Co., Publishers
	Ramirez Alejandro	Hudspeth Directory Co., Publishers

3712 SAN ANTONIO AVE

<u>Year</u>	<u>Uses</u>	<u>Source</u>
1965	GRJALVA MANUEL	Hudspeth Directory Co.
	RUIZ PABLO S	Hudspeth Directory Co.
	GRJALVA MANUEL	Hudspeth Directory Co.
	RUIZ PABLO S	Hudspeth Directory Co.
1962	Lugo Patricino D	Hudspeth Directory Co., Publishers
	Ruiz Pablo	Hudspeth Directory Co., Publishers
	Lugo Patricino D	Hudspeth Directory Co., Publishers
	Ruiz Pablo	Hudspeth Directory Co., Publishers
1958	Dominguez Manuel	Hudspeth Directory Co., Publishers
	Cardenas Juan	Hudspeth Directory Co., Publishers
	Dominguez Manuel	Hudspeth Directory Co., Publishers
	Cardenas Juan	Hudspeth Directory Co., Publishers

FINDINGS

3714 SAN ANTONIO AVE

<u>Year</u>	<u>Uses</u>	<u>Source</u>
1965	NAVARRETE ALEJANDRO	Hudspeth Directory Co.
	NAVARRETE ALEJANDRO	Hudspeth Directory Co.
1962	Navarrete Alejandro	Hudspeth Directory Co., Publishers
	Navarrete Alejandro	Hudspeth Directory Co., Publishers
1958	Duchene Manuel	Hudspeth Directory Co., Publishers
	Duchene Manuel	Hudspeth Directory Co., Publishers

3718 SAN ANTONIO AVE

<u>Year</u>	<u>Uses</u>	<u>Source</u>	
2006	Luisa N Aguilar 97 NP	Cole Information	Image pg. A6
	Luisa N Aguilar 97 NP	Cole Information	Image pg. A6
2000	Torres Juan M & Evira E	R. L. Polk Co.	Image pg. A18
	Torres Juan M & Evira E	R. L. Polk Co.	Image pg. A18
1985	Vacant	R. L. Polk Co., Publishers	Image pg. A38
	Vacant	R. L. Polk Co., Publishers	Image pg. A38
1980	Gonzalez Alfonso	R. L. Polk Co., Publishers	Image pg. A47
	Gonzalez Alfonso	R. L. Polk Co., Publishers	Image pg. A47
1975	a Aguilar Luisa N Mrs	R. L. Polk Co., Publishers	
	b Aguilar Jaime	R. L. Polk Co., Publishers	
	a Aguilar Luisa N Mrs	R. L. Polk Co., Publishers	
	b Aguilar Jaime	R. L. Polk Co., Publishers	
1965	DELGADO EMILIO	Hudspeth Directory Co.	
	PORTUGAL LUCIA M MRS	Hudspeth Directory Co.	
	MACIAS NIEVES	Hudspeth Directory Co.	
	DELGADO EMILIO	Hudspeth Directory Co.	
	PORTUGAL LUCIA M MRS	Hudspeth Directory Co.	
	MACIAS NIEVES	Hudspeth Directory Co.	
1962	Portugal Lucia M	Hudspeth Directory Co., Publishers	
	Delgado Emilio	Hudspeth Directory Co., Publishers	
	Macias Nieves	Hudspeth Directory Co., Publishers	
	Portugal Lucia M	Hudspeth Directory Co., Publishers	
	Delgado Emilio	Hudspeth Directory Co., Publishers	

FINDINGS

<u>Year</u>	<u>Uses</u>	<u>Source</u>
1962	Macias Nieves	Hudspeth Directory Co., Publishers
1958	Portugal Lucia M Mrs	Hudspeth Directory Co., Publishers
	Portugal Lucia M Mrs	Hudspeth Directory Co., Publishers

3720 SAN ANTONIO AVE

<u>Year</u>	<u>Uses</u>	<u>Source</u>
2000	Ramirez Arturo R & Irma	R. L. Polk Co. Image pg. A18
	Ramirez Arturo R & Irma	R. L. Polk Co. Image pg. A18
1995	Ramirez Maria Luz 1+ A	R. L. Polk Co. Image pg. A24
	Ramirez Micaela	R. L. Polk Co. Image pg. A24
	Ramirez Maria Luz 1+ A	R. L. Polk Co. Image pg. A24
	Ramirez Micaela	R. L. Polk Co. Image pg. A24
1990	Ramirez Maria Luz	R. L. Polk Co., Publishers Image pg. A31
	Ramirez Maria Luz	R. L. Polk Co., Publishers Image pg. A31
1985	Fuentes Michael R	R. L. Polk Co., Publishers Image pg. A38
	Fuentes Michael R	R. L. Polk Co., Publishers Image pg. A38
1980	Chiu Serbando M	R. L. Polk Co., Publishers Image pg. A47
	Chiu Serbando M	R. L. Polk Co., Publishers Image pg. A47
1975	Ponce Jesus E	R. L. Polk Co., Publishers
	Ponce Jesus E	R. L. Polk Co., Publishers
1965	RODRIGUEZ PABLO	Hudspeth Directory Co.
	RODRIGUEZ PABLO	Hudspeth Directory Co.
1962	Alcala Manuel Q	Hudspeth Directory Co., Publishers
	Alcala Manuel Q	Hudspeth Directory Co., Publishers
1958	Under Constn	Hudspeth Directory Co., Publishers
	Under Constn	Hudspeth Directory Co., Publishers

3722 SAN ANTONIO AVE

<u>Year</u>	<u>Uses</u>	<u>Source</u>
2006	Carmen V Munoz	Cole Information Image pg. A6
	G Munoz	Cole Information Image pg. A6
	Carmen V Munoz	Cole Information Image pg. A6
	G Munoz	Cole Information Image pg. A6
2000	Fow ler Maria	R. L. Polk Co. Image pg. A18

FINDINGS

<u>Year</u>	<u>Uses</u>	<u>Source</u>	
2000	Fow ler Maria	R. L. Polk Co.	Image pg. A18
1995	Munoz Miguel A & Graciela FB	R. L. Polk Co.	Image pg. A24
	Munoz Miguel A & Graciela FB	R. L. Polk Co.	Image pg. A24
1990	Munoz Miguel A	R. L. Polk Co., Publishers	Image pg. A31
	Munoz Miguel A	R. L. Polk Co., Publishers	Image pg. A31
1985	Hernandez Clotilde Mrs B 533 201j	R. L. Polk Co., Publishers	Image pg. A38
	Hernandez Clotilde Mrs B 533 201j	R. L. Polk Co., Publishers	Image pg. A38
1980	Hernandez Leonardo O	R. L. Polk Co., Publishers	Image pg. A47
	Hernandez Leonardo O	R. L. Polk Co., Publishers	Image pg. A47
1975	Hernandez Leonardo	R. L. Polk Co., Publishers	
	Hernandez Leonardo	R. L. Polk Co., Publishers	
1965	HERNANDEZ LEONARDO O	Hudspeth Directory Co.	
	HERNANDEZ LEONARDO O	Hudspeth Directory Co.	
1962	Hernandez Leonardo	Hudspeth Directory Co., Publishers	
	Hernandez Leonardo	Hudspeth Directory Co., Publishers	
1958	Hernandez Leonardo O	Hudspeth Directory Co., Publishers	
	Hernandez Leonardo O	Hudspeth Directory Co., Publishers	

3724 SAN ANTONIO AVE

<u>Year</u>	<u>Uses</u>	<u>Source</u>	
2006	No Current Listing	Cole Information	Image pg. A6
	No Current Listing	Cole Information	Image pg. A6
2000	Munoz Angel & Victoria 1 E+ A	R. L. Polk Co.	Image pg. A18
	Munoz Angel & Victoria 1 E+ A	R. L. Polk Co.	Image pg. A18
1995	Not Verified	R. L. Polk Co.	Image pg. A24
	Not Verified	R. L. Polk Co.	Image pg. A24
1990	Munoz Angel	R. L. Polk Co., Publishers	Image pg. A31
	Munoz Angel	R. L. Polk Co., Publishers	Image pg. A31
1985	Munoz Angel B	R. L. Polk Co., Publishers	Image pg. A38
	Munoz Angel B	R. L. Polk Co., Publishers	Image pg. A38
1980	Munoz Angel	R. L. Polk Co., Publishers	Image pg. A47
	Munoz Angel	R. L. Polk Co., Publishers	Image pg. A47
1975	Lopez Francisca F Mrs	R. L. Polk Co., Publishers	

FINDINGS

<u>Year</u>	<u>Uses</u>	<u>Source</u>
1975	Lopez Francisca F Mrs	R. L. Polk Co., Publishers
1965	ROZADO LUIS	Hudspeth Directory Co.
	ROZADO LUIS	Hudspeth Directory Co.
1962	De Santos Mguel	Hudspeth Directory Co., Publishers
	De Santos Mguel	Hudspeth Directory Co., Publishers
1958	Munoz Raul	Hudspeth Directory Co., Publishers
	Munoz Raul	Hudspeth Directory Co., Publishers

3726 SAN ANTONIO AVE

<u>Year</u>	<u>Uses</u>	<u>Source</u>	
2006	Ricardo Leon	Cole Information	Image pg. A6
	Ricardo Leon	Cole Information	Image pg. A6
2000	Breceda Maria	R. L. Polk Co.	Image pg. A18
	Carbajal Rodolfo 11+ A	R. L. Polk Co.	Image pg. A18
	Carbajal Librada A	R. L. Polk Co.	Image pg. A18
	Breceda Maria	R. L. Polk Co.	Image pg. A18
	Carbajal Rodolfo 11+ A	R. L. Polk Co.	Image pg. A18
	Carbajal Librada A	R. L. Polk Co.	Image pg. A18
1995	Carbajal Ubrada A OB+ A	R. L. Polk Co.	Image pg. A24
	b Sanchez Concepcin E	R. L. Polk Co.	Image pg. A24
	a Montaluo Jore Luis & Rosa	R. L. Polk Co.	Image pg. A24
	Maria E S	R. L. Polk Co.	Image pg. A24
	Hernandez Jose Luis & Anna	R. L. Polk Co.	Image pg. A24
	Montalvo Jorge Luis Jr & Nancy E	R. L. Polk Co.	Image pg. A24
	Carbajal Ubrada A OB+ A	R. L. Polk Co.	Image pg. A24
	b Sanchez Concepcin E	R. L. Polk Co.	Image pg. A24
	a Montaluo Jore Luis & Rosa	R. L. Polk Co.	Image pg. A24
	Maria E S	R. L. Polk Co.	Image pg. A24
	Hernandez Jose Luis & Anna	R. L. Polk Co.	Image pg. A24
	Montalvo Jorge Luis Jr & Nancy E	R. L. Polk Co.	Image pg. A24
1990	Carbajal Librada A Mrs	R. L. Polk Co., Publishers	Image pg. A31
	b Padilla Juvencio	R. L. Polk Co., Publishers	Image pg. A31
	RearMendez Ma De La Luz Mrs	R. L. Polk Co., Publishers	Image pg. A31

FINDINGS

<u>Year</u>	<u>Uses</u>	<u>Source</u>	
1990	Carbajal Librada A Mrs	R. L. Polk Co., Publishers	Image pg. A31
	b Padila Juvencio	R. L. Polk Co., Publishers	Image pg. A31
	RearMendez Ma De La Luz Mrs	R. L. Polk Co., Publishers	Image pg. A31
1985	Carbajali Librada A Mrs B 542 09t	R. L. Polk Co., Publishers	Image pg. A38
	b Padilla Juvencio RearPineda Armando	R. L. Polk Co., Publishers	Image pg. A38
	Carbajali Librada A Mrs B 542 09t	R. L. Polk Co., Publishers	Image pg. A38
	b Padilla Juvencio RearPineda Armando	R. L. Polk Co., Publishers	Image pg. A38
1980	Carbajal Rodolfo	R. L. Polk Co., Publishers	Image pg. A47
	Hernandez Oscar	R. L. Polk Co., Publishers	Image pg. A47
	Fuentes Victor	R. L. Polk Co., Publishers	Image pg. A47
	Carbajal Rodolfo	R. L. Polk Co., Publishers	Image pg. A47
	Hernandez Oscar	R. L. Polk Co., Publishers	Image pg. A47
	Fuentes Victor	R. L. Polk Co., Publishers	Image pg. A47
1975	Carbajal Rodolfo	R. L. Polk Co., Publishers	
	a Mendoza Gerardo	R. L. Polk Co., Publishers	
	bSalgado Teodora	R. L. Polk Co., Publishers	
	RearSalgado Eulalia	R. L. Polk Co., Publishers	
	Carbajal Rodolfo	R. L. Polk Co., Publishers	
	a Mendoza Gerardo	R. L. Polk Co., Publishers	
	bSalgado Teodora	R. L. Polk Co., Publishers	
	RearSalgado Eulalia	R. L. Polk Co., Publishers	
1965	CARBAJAL RODOLFO	Hudspeth Directory Co.	
	OJEDA JOSE D	Hudspeth Directory Co.	
	RODRIGUEZ ANTONIO	Hudspeth Directory Co.	
	CARBAJAL RODOLFO	Hudspeth Directory Co.	
	OJEDA JOSE D	Hudspeth Directory Co.	
	RODRIGUEZ ANTONIO	Hudspeth Directory Co.	
1962	Carbajal Rodolfo	Hudspeth Directory Co., Publishers	
	Vacant	Hudspeth Directory Co., Publishers	
	Carbajal Rodolfo	Hudspeth Directory Co., Publishers	
	Vacant	Hudspeth Directory Co., Publishers	
1958	Carbajal Rodolfo	Hudspeth Directory Co., Publishers	

FINDINGS

<u>Year</u>	<u>Uses</u>	<u>Source</u>
1958	Lopez Francisco	Hudspeth Directory Co., Publishers
	Carbajal Rodolfo	Hudspeth Directory Co., Publishers
	Lopez Francisco	Hudspeth Directory Co., Publishers

3730 SAN ANTONIO AVE

<u>Year</u>	<u>Uses</u>	<u>Source</u>
1965	DOMINGUEZ LUIS	Hudspeth Directory Co.
	DOMINGUEZ LUIS	Hudspeth Directory Co.
1958	Dominguez Luis	Hudspeth Directory Co., Publishers
	Dominguez Luis	Hudspeth Directory Co., Publishers

3734 SAN ANTONIO AVE

<u>Year</u>	<u>Uses</u>	<u>Source</u>
1965	ROSADO LUIS	Hudspeth Directory Co.
	VACANT	Hudspeth Directory Co.
	ROSADO LUIS	Hudspeth Directory Co.
	VACANT	Hudspeth Directory Co.

3800 SAN ANTONIO AVE

<u>Year</u>	<u>Uses</u>	<u>Source</u>	
2006	Jose A Leon Jr	Cole Information	Image pg. A6
	Victoruo U Leon	Cole Information	Image pg. A6
	Jose A Leon Jr	Cole Information	Image pg. A6
	Victoruo U Leon	Cole Information	Image pg. A6
2000	Leon Jose A E 1+ A	R. L. Polk Co.	Image pg. A18
	Leon Patricia	R. L. Polk Co.	Image pg. A18
	Leon Jose A E 1+ A	R. L. Polk Co.	Image pg. A18
	Leon Patricia	R. L. Polk Co.	Image pg. A18
1995	Leon Victoria 1+ A	R. L. Polk Co.	Image pg. A24
	Leon Patricia	R. L. Polk Co.	Image pg. A24
	a Leon Jose A B	R. L. Polk Co.	Image pg. A24
	Leon Victoria 1+ A	R. L. Polk Co.	Image pg. A24
	Leon Patricia	R. L. Polk Co.	Image pg. A24
	a Leon Jose A B	R. L. Polk Co.	Image pg. A24

FINDINGS

<u>Year</u>	<u>Uses</u>	<u>Source</u>	
1990	Leon Jose A	R. L. Polk Co., Publishers	Image pg. A31
	Rear Leon Ricardo	R. L. Polk Co., Publishers	Image pg. A31
	Leon Jose A	R. L. Polk Co., Publishers	Image pg. A31
	Rear Leon Ricardo	R. L. Polk Co., Publishers	Image pg. A31
1985	Leon Jose A B	R. L. Polk Co., Publishers	Image pg. A38
	Rear Vacant	R. L. Polk Co., Publishers	Image pg. A38
	Leon Jose A B	R. L. Polk Co., Publishers	Image pg. A38
	Rear Vacant	R. L. Polk Co., Publishers	Image pg. A38
1980	Aguilars Grocery Store	R. L. Polk Co., Publishers	Image pg. A47
	Leon Jose A	R. L. Polk Co., Publishers	Image pg. A47
	Astorga Eusebia Mrs	R. L. Polk Co., Publishers	Image pg. A47
	Aguilars Grocery Store	R. L. Polk Co., Publishers	Image pg. A47
	Leon Jose A	R. L. Polk Co., Publishers	Image pg. A47
	Astorga Eusebia Mrs	R. L. Polk Co., Publishers	Image pg. A47
1975	Aguilars Grocery Store	R. L. Polk Co., Publishers	
	Rear Leon Jose A	R. L. Polk Co., Publishers	
	Rear Rodriguez Eusebia Mrs	R. L. Polk Co., Publishers	
	Aguilars Grocery Store	R. L. Polk Co., Publishers	
	Rear Leon Jose A	R. L. Polk Co., Publishers	
	Rear Rodriguez Eusebia Mrs	R. L. Polk Co., Publishers	
1965	AGUILARS GROCERY	Hudspeth Directory Co.	
	LEON JOSE A	Hudspeth Directory Co.	
	MADRID RICARDO	Hudspeth Directory Co.	
	AGUILARS GROCERY	Hudspeth Directory Co.	
	LEON JOSE A	Hudspeth Directory Co.	
1962	MADRID RICARDO	Hudspeth Directory Co.	
	Aguilars Gro	Hudspeth Directory Co., Publishers	
	Amparan Rene	Hudspeth Directory Co., Publishers	
	Leon Jose A	Hudspeth Directory Co., Publishers	
	Aguilars Gro	Hudspeth Directory Co., Publishers	
	Amparan Rene	Hudspeth Directory Co., Publishers	
	Leon Jose A	Hudspeth Directory Co., Publishers	

FINDINGS

<u>Year</u>	<u>Uses</u>	<u>Source</u>
1958	Aguilars Gro	Hudspeth Directory Co., Publishers
	Aguilar Josefina Mrs	Hudspeth Directory Co., Publishers
	rear Amparan Rene	Hudspeth Directory Co., Publishers
	Aguilars Gro	Hudspeth Directory Co., Publishers
	Aguilar Josefina Mrs	Hudspeth Directory Co., Publishers
	rear Amparan Rene	Hudspeth Directory Co., Publishers

3802 SAN ANTONIO AVE

<u>Year</u>	<u>Uses</u>	<u>Source</u>	
2006	Josefina Witter 98 NP	Cole Information	Image pg. A6
	Josefina Witter 98 NP	Cole Information	Image pg. A6
1962	Quintana Martina	Hudspeth Directory Co., Publishers	
	Quintana Martina	Hudspeth Directory Co., Publishers	
1958	Quintana Jose	Hudspeth Directory Co., Publishers	
	Quintana Jose	Hudspeth Directory Co., Publishers	

3804 SAN ANTONIO AVE

<u>Year</u>	<u>Uses</u>	<u>Source</u>	
1995	Quintana Josefina OD A	R. L. Polk Co.	Image pg. A24
	5 S	R. L. Polk Co.	Image pg. A24
	Quintana Josefina OD A	R. L. Polk Co.	Image pg. A24
	5 S	R. L. Polk Co.	Image pg. A24
1990	Quintana Josefina	R. L. Polk Co., Publishers	Image pg. A31
	Quintana Josefina	R. L. Polk Co., Publishers	Image pg. A31
1985	Witter Josefina B	R. L. Polk Co., Publishers	Image pg. A38
	Witter Josefina B	R. L. Polk Co., Publishers	Image pg. A38
1980	Witter Josefina	R. L. Polk Co., Publishers	Image pg. A47
	Witter Josefina	R. L. Polk Co., Publishers	Image pg. A47
1975	Sanguetti Mary Mrs	R. L. Polk Co., Publishers	
	aPradron Delfina	R. L. Polk Co., Publishers	
	Sanguetti Mary Mrs	R. L. Polk Co., Publishers	
	aPradron Delfina	R. L. Polk Co., Publishers	
1965	QUINTANA MARTINA MRS	Hudspeth Directory Co.	
	QUINTANA MARTINA MRS	Hudspeth Directory Co.	

FINDINGS

3806 SAN ANTONIO AVE

<u>Year</u>	<u>Uses</u>	<u>Source</u>	
1985	Vacant	R. L. Polk Co., Publishers	Image pg. A38
	Vacant	R. L. Polk Co., Publishers	Image pg. A38

3816 SAN ANTONIO AVE

<u>Year</u>	<u>Uses</u>	<u>Source</u>	
2006	No Current Listing	Cole Information	Image pg. A6
	No Current Listing	Cole Information	Image pg. A6
2000	James	R. L. Polk Co.	Image pg. A18
	Keefe Rev Thomas J E	R. L. Polk Co.	Image pg. A18
	KEEFE JAMES religious orgs	R. L. Polk Co.	Image pg. A18
	James	R. L. Polk Co.	Image pg. A18
	Keefe Rev Thomas J E	R. L. Polk Co.	Image pg. A18
	KEEFE JAMES religious orgs	R. L. Polk Co.	Image pg. A18
1995	James Father Cil	R. L. Polk Co.	Image pg. A24
	Gonzalez Luis	R. L. Polk Co.	Image pg. A24
	James Father Cil	R. L. Polk Co.	Image pg. A24
	Gonzalez Luis	R. L. Polk Co.	Image pg. A24
1990	James Father	R. L. Polk Co., Publishers	Image pg. A31
	James Father	R. L. Polk Co., Publishers	Image pg. A31
1965	VACANT	Hudspeth Directory Co.	
	VACANT	Hudspeth Directory Co.	
1962	Hill Boston	Hudspeth Directory Co., Publishers	
	Hill Boston	Hudspeth Directory Co., Publishers	
1958	Vacant	Hudspeth Directory Co., Publishers	
	Garcia Leopoldo	Hudspeth Directory Co., Publishers	
	Garcia Jesus	Hudspeth Directory Co., Publishers	
	Vacant	Hudspeth Directory Co., Publishers	
	Garcia Leopoldo	Hudspeth Directory Co., Publishers	
	Garcia Jesus	Hudspeth Directory Co., Publishers	

3820 SAN ANTONIO AVE

<u>Year</u>	<u>Uses</u>	<u>Source</u>	
2006	Cesar Antonio Hemrandez	Cole Information	Image pg. A6

FINDINGS

<u>Year</u>	<u>Uses</u>	<u>Source</u>	
2006	Inez A Hernandez	Cole Information	Image pg. A6
	Cesar Antonio Hemrandez	Cole Information	Image pg. A6
	Inez A Hernandez	Cole Information	Image pg. A6
2000	Salgado Patricia A	R. L. Polk Co.	Image pg. A18
	Salgado Olivia	R. L. Polk Co.	Image pg. A18
	Salgado Patricia A	R. L. Polk Co.	Image pg. A18
	Salgado Olivia	R. L. Polk Co.	Image pg. A18
1995	Aguilar Ignado S & Consuela M + A	R. L. Polk Co.	Image pg. A24
	Aguilar Ignado S & Consuela M + A	R. L. Polk Co.	Image pg. A24
1990	Aguilar Ignacio S	R. L. Polk Co., Publishers	Image pg. A31
	Aguilar Ignacio S	R. L. Polk Co., Publishers	Image pg. A31
1985	Aguilar Ignacio B	R. L. Polk Co., Publishers	Image pg. A38
	Aguilar Ignacio B	R. L. Polk Co., Publishers	Image pg. A38
1980	Aguilar Ignacio	R. L. Polk Co., Publishers	Image pg. A47
	Aguilar Ignacio	R. L. Polk Co., Publishers	Image pg. A47
1975	Aguilar Ignacio S	R. L. Polk Co., Publishers	
	Aguilar Ignacio S	R. L. Polk Co., Publishers	
1965	LOPEZ JOSE P	Hudspeth Directory Co.	
	LOPEZ JOSE P	Hudspeth Directory Co.	
1962	Garcia Maria L Mrs Q	Hudspeth Directory Co., Publishers	
	Garcia Maria L Mrs Q	Hudspeth Directory Co., Publishers	
1958	Garcia Jose R	Hudspeth Directory Co., Publishers	
	Garcia Jose R	Hudspeth Directory Co., Publishers	

3822 SAN ANTONIO AVE

<u>Year</u>	<u>Uses</u>	<u>Source</u>	
2006	M Garcia	Cole Information	Image pg. A6
	M Garcia	Cole Information	Image pg. A6
2000	Astorga Juana	R. L. Polk Co.	Image pg. A18
	Fernandez Maria	R. L. Polk Co.	Image pg. A18
	Vasquez Arturo E 1+ A	R. L. Polk Co.	Image pg. A18
	Vasquez Juana	R. L. Polk Co.	Image pg. A18
	Astorga Juana	R. L. Polk Co.	Image pg. A18

FINDINGS

<u>Year</u>	<u>Uses</u>	<u>Source</u>	
2000	Fernandez Maria	R. L. Polk Co.	Image pg. A18
	Vasquez Arturo E 1+ A	R. L. Polk Co.	Image pg. A18
	Vasquez Juana	R. L. Polk Co.	Image pg. A18
1995	Astorga Juana 23D	R. L. Polk Co.	Image pg. A24
	Vasquez Arturo m	R. L. Polk Co.	Image pg. A24
	Fernandez Maria	R. L. Polk Co.	Image pg. A24
	Astorga Juana 23D	R. L. Polk Co.	Image pg. A24
	Vasquez Arturo m	R. L. Polk Co.	Image pg. A24
	Fernandez Maria	R. L. Polk Co.	Image pg. A24
1990	Astorga Manuel	R. L. Polk Co., Publishers	Image pg. A31
	Rear Fernandez Maria C	R. L. Polk Co., Publishers	Image pg. A31
	Astorga Manuel	R. L. Polk Co., Publishers	Image pg. A31
	Rear Fernandez Maria C	R. L. Polk Co., Publishers	Image pg. A31
1985	Astorga Manuel Rear Fernandez Mar	R. L. Polk Co., Publishers	Image pg. A38
	Rear Vacant	R. L. Polk Co., Publishers	Image pg. A39
	Astorga Manuel Rear Fernandez Mar	R. L. Polk Co., Publishers	Image pg. A38
	Rear Vacant	R. L. Polk Co., Publishers	Image pg. A39
1980	Muriel Raul	R. L. Polk Co., Publishers	Image pg. A47
	Muriel Jose	R. L. Polk Co., Publishers	Image pg. A47
	Muriel Raul	R. L. Polk Co., Publishers	Image pg. A47
	Muriel Jose	R. L. Polk Co., Publishers	Image pg. A47
1975	Salgado Jose	R. L. Polk Co., Publishers	
	A Hernandez Guillermo	R. L. Polk Co., Publishers	
	Salgado Jose	R. L. Polk Co., Publishers	
	A Hernandez Guillermo	R. L. Polk Co., Publishers	
1965	ESPARZA ANGEL	Hudspeth Directory Co.	
	LOMELI ERNESTO	Hudspeth Directory Co.	
	ESPARZA ANGEL	Hudspeth Directory Co.	
	LOMELI ERNESTO	Hudspeth Directory Co.	
1962	Esparza Angel	Hudspeth Directory Co., Publishers	
	Ortega Severo	Hudspeth Directory Co., Publishers	
	Esparza Angel	Hudspeth Directory Co., Publishers	

FINDINGS

<u>Year</u>	<u>Uses</u>	<u>Source</u>
1962	Ortega Severo	Hudspeth Directory Co., Publishers
1958	Mares Manuel	Hudspeth Directory Co., Publishers
	Mares Manuel	Hudspeth Directory Co., Publishers

3824 SAN ANTONIO AVE

<u>Year</u>	<u>Uses</u>	<u>Source</u>	
2006	Enrique 1 Provencio a	Cole Information	Image pg. A6
	Rosarlo D Prov	Cole Information	Image pg. A7
	Enrique 1 Provencio a	Cole Information	Image pg. A6
	Rosarlo D Prov	Cole Information	Image pg. A7
2000	Provencio Enrique III & Maria	R. L. Polk Co.	Image pg. A18
	Provencio Enrique III & Maria	R. L. Polk Co.	Image pg. A18
1995	Provenco Enrique & OWiia 8 B+	R. L. Polk Co.	Image pg. A24
	Provenco Enrique & OWiia 8 B+	R. L. Polk Co.	Image pg. A24
1990	Provencio Enrique	R. L. Polk Co., Publishers	Image pg. A31
	Provencio Enrique	R. L. Polk Co., Publishers	Image pg. A31
1985	Provencio Enrique	R. L. Polk Co., Publishers	Image pg. A39
	Provencio Enrique	R. L. Polk Co., Publishers	Image pg. A39
1980	Provencio Enrique	R. L. Polk Co., Publishers	Image pg. A47
	Provencio Enrique	R. L. Polk Co., Publishers	Image pg. A47
1975	Vacant	R. L. Polk Co., Publishers	
	Vacant	R. L. Polk Co., Publishers	
1965	ORTIZ ENRIQUE M	Hudspeth Directory Co.	
	ORTIZ ENRIQUE M	Hudspeth Directory Co.	
1962	Ortiz Enrique M	Hudspeth Directory Co., Publishers	
	Ortiz Enrique M	Hudspeth Directory Co., Publishers	
1958	Ortiz Enrique M	Hudspeth Directory Co., Publishers	
	Ortiz Enrique M	Hudspeth Directory Co., Publishers	

3826 SAN ANTONIO AVE

<u>Year</u>	<u>Uses</u>	<u>Source</u>	
2006	No Current Listing	Cole Information	Image pg. A7
	No Current Listing	Cole Information	Image pg. A7
2000	Torres Leonel EA	R. L. Polk Co.	Image pg. A18

FINDINGS

<u>Year</u>	<u>Uses</u>	<u>Source</u>	
2000	Torres Blanca E	R. L. Polk Co.	Image pg. A18
	Torres Leonel E A	R. L. Polk Co.	Image pg. A18
	Torres Blanca E	R. L. Polk Co.	Image pg. A18
1995	Tor Taes Leonl & BIEanca M A	R. L. Polk Co.	Image pg. A24
	Tor Taes Leonl & BIEanca M A	R. L. Polk Co.	Image pg. A24
1990	Vacant	R. L. Polk Co., Publishers	Image pg. A31
	Vacant	R. L. Polk Co., Publishers	Image pg. A31
1985	Vacant	R. L. Polk Co., Publishers	Image pg. A39
	Vacant	R. L. Polk Co., Publishers	Image pg. A39
1980	Quinonez Ignacio	R. L. Polk Co., Publishers	Image pg. A47
	Quinonez Ignacio	R. L. Polk Co., Publishers	Image pg. A47
1975	Quinonez Ignacio	R. L. Polk Co., Publishers	
	Quinonez Ignacio	R. L. Polk Co., Publishers	
1965	QUINONES IGNACIO	Hudspeth Directory Co.	
	QUINONES IGNACIO	Hudspeth Directory Co.	
1962	Garcia Carmen Mrs	Hudspeth Directory Co., Publishers	
	Garcia Carmen Mrs	Hudspeth Directory Co., Publishers	
1958	Armendariz Patricia	Hudspeth Directory Co., Publishers	
	Armendariz Patricia	Hudspeth Directory Co., Publishers	

3828 SAN ANTONIO AVE

<u>Year</u>	<u>Uses</u>	<u>Source</u>	
2006	Blasa Catano	Cole Information	Image pg. A7
	Blasa Catano	Cole Information	Image pg. A7
2000	Not Verified	R. L. Polk Co.	Image pg. A18
	Not Verified	R. L. Polk Co.	Image pg. A18
1995	Lara Ramon & Blasa Mi	R. L. Polk Co.	Image pg. A24
	Lara Ramon & Blasa Mi	R. L. Polk Co.	Image pg. A24
1990	Vacant	R. L. Polk Co., Publishers	Image pg. A31
	Vacant	R. L. Polk Co., Publishers	Image pg. A31
1985	Flores Maria Santos	R. L. Polk Co., Publishers	Image pg. A39
	Flores Maria Santos	R. L. Polk Co., Publishers	Image pg. A39
1980	Lara Maria C Mrs	R. L. Polk Co., Publishers	Image pg. A47

FINDINGS

<u>Year</u>	<u>Uses</u>	<u>Source</u>	
1980	Lara Maria C Mrs	R. L. Polk Co., Publishers	Image pg. A47
1975	Lara H	R. L. Polk Co., Publishers	
	Lara H	R. L. Polk Co., Publishers	
1965	LARA HIGINIO	Hudspeth Directory Co.	
	LARA HIGINIO	Hudspeth Directory Co.	
1962	Lara Higinio	Hudspeth Directory Co., Publishers	
	Lara Higinio	Hudspeth Directory Co., Publishers	
1958	Lara Higinio	Hudspeth Directory Co., Publishers	
	Lara Higinio	Hudspeth Directory Co., Publishers	

3830 SAN ANTONIO AVE

<u>Year</u>	<u>Uses</u>	<u>Source</u>
1965	SAUCEDO ANGEL	Hudspeth Directory Co.
	SAUCEDO ANGEL	Hudspeth Directory Co.
1962	Saucedo Angel	Hudspeth Directory Co., Publishers
	Saucedo Angel	Hudspeth Directory Co., Publishers
1958	Saucedo Angel	Hudspeth Directory Co., Publishers
	Saucedo Angel	Hudspeth Directory Co., Publishers

FINDINGS

ADJOINING PROPERTY: ADDRESSES NOT IDENTIFIED IN RESEARCH SOURCE

The following Adjoining Property addresses were researched for this report, and the addresses were not identified in research source.

<u>Address Researched</u>	<u>Address Not Identified in Research Source</u>
200 GATEWAY BLVD	2020, 2017, 2014, 2010, 2005, 2000, 1995, 1992, 1990, 1985, 1980, 1975, 1970, 1965, 1962, 1958, 1952, 1945, 1940, 1935, 1930, 1925, 1920, 1916, 1910, 1905
200 GATEWAY BLVD	2020, 2017, 2014, 2010, 2006, 2005, 1995, 1992, 1990, 1985, 1980, 1975, 1970, 1965, 1962, 1958, 1952, 1945, 1940, 1935, 1930, 1925, 1920, 1916, 1910, 1905
200 GATEWAY BLVD	2020, 2017, 2014, 2010, 2006, 2005, 2000, 1995, 1992, 1985, 1980, 1975, 1970, 1965, 1962, 1958, 1952, 1945, 1940, 1935, 1930, 1925, 1920, 1916, 1910, 1905
200 GATEWAY BLVD	2020, 2017, 2014, 2010, 2005, 2000, 1995, 1992, 1990, 1985, 1980, 1975, 1970, 1965, 1962, 1958, 1952, 1945, 1940, 1935, 1930, 1925, 1920, 1916, 1910, 1905
200 GATEWAY BLVD	2020, 2017, 2014, 2010, 2006, 2005, 1995, 1992, 1990, 1985, 1980, 1975, 1970, 1965, 1962, 1958, 1952, 1945, 1940, 1935, 1930, 1925, 1920, 1916, 1910, 1905
200 GATEWAY BLVD	2020, 2017, 2014, 2010, 2006, 2005, 2000, 1995, 1992, 1985, 1980, 1975, 1970, 1965, 1962, 1958, 1952, 1945, 1940, 1935, 1930, 1925, 1920, 1916, 1910, 1905
200 GATEWAY BLVD N	2020, 2017, 2014, 2010, 2006, 2000, 1995, 1992, 1990, 1985, 1980, 1975, 1970, 1965, 1962, 1958, 1952, 1945, 1940, 1935, 1930, 1925, 1920, 1916, 1910, 1905
200 GATEWAY BLVD N	2020, 2017, 2014, 2010, 2006, 2005, 1995, 1992, 1990, 1985, 1980, 1975, 1970, 1965, 1962, 1958, 1952, 1945, 1940, 1935, 1930, 1925, 1920, 1916, 1910, 1905
200 GATEWAY BLVD N	2020, 2017, 2014, 2010, 2006, 2005, 2000, 1995, 1992, 1990, 1985, 1980, 1975, 1970, 1965, 1962, 1958, 1952, 1945, 1940, 1935, 1930, 1925, 1920, 1916, 1910, 1905
200 GATEWAY BLVD N	2020, 2017, 2014, 2006, 2005, 2000, 1995, 1992, 1990, 1985, 1980, 1975, 1970, 1965, 1962, 1958, 1952, 1945, 1940, 1935, 1930, 1925, 1920, 1916, 1910, 1905
200 GATEWAY BLVD N	2020, 2017, 2014, 2010, 2006, 2005, 2000, 1995, 1992, 1990, 1985, 1980, 1975, 1970, 1965, 1962, 1958, 1952, 1945, 1940, 1935, 1930, 1925, 1920, 1916, 1910, 1905
200 GATEWAY BLVD N	2020, 2017, 2014, 2010, 2006, 2005, 1995, 1992, 1990, 1985, 1980, 1975, 1970, 1965, 1962, 1958, 1952, 1945, 1940, 1935, 1930, 1925, 1920, 1916, 1910, 1905
200 GATEWAY BLVD N	2020, 2017, 2014, 2010, 2006, 2000, 1995, 1992, 1990, 1985, 1980, 1975, 1970, 1965, 1962, 1958, 1952, 1945, 1940, 1935, 1930, 1925, 1920, 1916, 1910, 1905
200 GATEWAY BLVD N	2020, 2017, 2014, 2006, 2005, 2000, 1995, 1992, 1990, 1985, 1980, 1975, 1970, 1965, 1962, 1958, 1952, 1945, 1940, 1935, 1930, 1925, 1920, 1916, 1910, 1905
200 HAMMETT	2020, 2017, 2014, 2010, 2006, 2005, 2000, 1995, 1992, 1990, 1985, 1980, 1975, 1970, 1965, 1958, 1952, 1945, 1940, 1935, 1930, 1925, 1920, 1916, 1910, 1905
200 HAMMETT	2020, 2017, 2014, 2010, 2006, 2005, 2000, 1995, 1992, 1990, 1985, 1980, 1975, 1970, 1965, 1962, 1952, 1945, 1940, 1935, 1930, 1925, 1920, 1916, 1910, 1905
200 HAMMETT	2020, 2017, 2014, 2010, 2006, 2005, 2000, 1995, 1992, 1990, 1985, 1980, 1975, 1970, 1965, 1962, 1952, 1945, 1940, 1935, 1930, 1925, 1920, 1916, 1910, 1905
200 HAMMETT	2020, 2017, 2014, 2010, 2006, 2005, 2000, 1995, 1992, 1990, 1985, 1980, 1975, 1970, 1965, 1958, 1952, 1945, 1940, 1935, 1930, 1925, 1920, 1916, 1910, 1905
200 HAMMETT BLVD	2020, 2017, 2014, 2010, 2006, 2005, 2000, 1995, 1992, 1990, 1985, 1980, 1975, 1970, 1965, 1962, 1958, 1952, 1945, 1940, 1935, 1925, 1920, 1916, 1910, 1905

TARGET PROPERTY: ADDRESS NOT IDENTIFIED IN RESEARCH SOURCE

The following Target Property addresses were researched for this report, and the addresses were not identified in the research source.

Address Researched

3600 E Paisano Dr.

Address Not Identified in Research Source

1975, 1970, 1965, 1962, 1958, 1952, 1945, 1940, 1935, 1930, 1925, 1920, 1916, 1910, 1905

Source Page Images Appendix

FINDLEY AVE 2006

PLUMBING AVE	COLE	MILBURN	TRINITY PASS
2300	2300	2300	2300
2301	2301	2301	2301
2302	2302	2302	2302
2303	2303	2303	2303
2304	2304	2304	2304
2305	2305	2305	2305
2306	2306	2306	2306
2307	2307	2307	2307
2308	2308	2308	2308
2309	2309	2309	2309
2310	2310	2310	2310
2311	2311	2311	2311
2312	2312	2312	2312
2313	2313	2313	2313
2314	2314	2314	2314
2315	2315	2315	2315
2316	2316	2316	2316
2317	2317	2317	2317
2318	2318	2318	2318
2319	2319	2319	2319
2320	2320	2320	2320
2321	2321	2321	2321
2322	2322	2322	2322
2323	2323	2323	2323
2324	2324	2324	2324
2325	2325	2325	2325
2326	2326	2326	2326
2327	2327	2327	2327
2328	2328	2328	2328
2329	2329	2329	2329
2330	2330	2330	2330
2331	2331	2331	2331
2332	2332	2332	2332
2333	2333	2333	2333
2334	2334	2334	2334
2335	2335	2335	2335
2336	2336	2336	2336
2337	2337	2337	2337
2338	2338	2338	2338
2339	2339	2339	2339
2340	2340	2340	2340
2341	2341	2341	2341
2342	2342	2342	2342
2343	2343	2343	2343
2344	2344	2344	2344
2345	2345	2345	2345
2346	2346	2346	2346
2347	2347	2347	2347
2348	2348	2348	2348
2349	2349	2349	2349
2350	2350	2350	2350
2351	2351	2351	2351
2352	2352	2352	2352
2353	2353	2353	2353
2354	2354	2354	2354
2355	2355	2355	2355
2356	2356	2356	2356
2357	2357	2357	2357
2358	2358	2358	2358
2359	2359	2359	2359
2360	2360	2360	2360
2361	2361	2361	2361
2362	2362	2362	2362
2363	2363	2363	2363
2364	2364	2364	2364
2365	2365	2365	2365
2366	2366	2366	2366
2367	2367	2367	2367
2368	2368	2368	2368
2369	2369	2369	2369
2370	2370	2370	2370
2371	2371	2371	2371
2372	2372	2372	2372
2373	2373	2373	2373
2374	2374	2374	2374
2375	2375	2375	2375
2376	2376	2376	2376
2377	2377	2377	2377
2378	2378	2378	2378
2379	2379	2379	2379
2380	2380	2380	2380
2381	2381	2381	2381
2382	2382	2382	2382
2383	2383	2383	2383
2384	2384	2384	2384
2385	2385	2385	2385
2386	2386	2386	2386
2387	2387	2387	2387
2388	2388	2388	2388
2389	2389	2389	2389
2390	2390	2390	2390
2391	2391	2391	2391
2392	2392	2392	2392
2393	2393	2393	2393
2394	2394	2394	2394
2395	2395	2395	2395
2396	2396	2396	2396
2397	2397	2397	2397
2398	2398	2398	2398
2399	2399	2399	2399
2400	2400	2400	2400

SAN ANTONIO AVE 2006

2006 EL PASO	2006 MID	COLE	E SAN ANTONIO AVE
2006 El Paso 21	21	21	2006 El Paso 21
2006 El Paso 22	22	22	2006 El Paso 22
2006 El Paso 23	23	23	2006 El Paso 23
2006 El Paso 24	24	24	2006 El Paso 24
2006 El Paso 25	25	25	2006 El Paso 25
2006 El Paso 26	26	26	2006 El Paso 26
2006 El Paso 27	27	27	2006 El Paso 27
2006 El Paso 28	28	28	2006 El Paso 28
2006 El Paso 29	29	29	2006 El Paso 29
2006 El Paso 30	30	30	2006 El Paso 30
2006 El Paso 31	31	31	2006 El Paso 31
2006 El Paso 32	32	32	2006 El Paso 32
2006 El Paso 33	33	33	2006 El Paso 33
2006 El Paso 34	34	34	2006 El Paso 34
2006 El Paso 35	35	35	2006 El Paso 35
2006 El Paso 36	36	36	2006 El Paso 36
2006 El Paso 37	37	37	2006 El Paso 37
2006 El Paso 38	38	38	2006 El Paso 38
2006 El Paso 39	39	39	2006 El Paso 39
2006 El Paso 40	40	40	2006 El Paso 40
2006 El Paso 41	41	41	2006 El Paso 41
2006 El Paso 42	42	42	2006 El Paso 42
2006 El Paso 43	43	43	2006 El Paso 43
2006 El Paso 44	44	44	2006 El Paso 44
2006 El Paso 45	45	45	2006 El Paso 45
2006 El Paso 46	46	46	2006 El Paso 46
2006 El Paso 47	47	47	2006 El Paso 47
2006 El Paso 48	48	48	2006 El Paso 48
2006 El Paso 49	49	49	2006 El Paso 49
2006 El Paso 50	50	50	2006 El Paso 50
2006 El Paso 51	51	51	2006 El Paso 51
2006 El Paso 52	52	52	2006 El Paso 52
2006 El Paso 53	53	53	2006 El Paso 53
2006 El Paso 54	54	54	2006 El Paso 54
2006 El Paso 55	55	55	2006 El Paso 55
2006 El Paso 56	56	56	2006 El Paso 56
2006 El Paso 57	57	57	2006 El Paso 57
2006 El Paso 58	58	58	2006 El Paso 58
2006 El Paso 59	59	59	2006 El Paso 59
2006 El Paso 60	60	60	2006 El Paso 60
2006 El Paso 61	61	61	2006 El Paso 61
2006 El Paso 62	62	62	2006 El Paso 62
2006 El Paso 63	63	63	2006 El Paso 63
2006 El Paso 64	64	64	2006 El Paso 64
2006 El Paso 65	65	65	2006 El Paso 65
2006 El Paso 66	66	66	2006 El Paso 66
2006 El Paso 67	67	67	2006 El Paso 67
2006 El Paso 68	68	68	2006 El Paso 68
2006 El Paso 69	69	69	2006 El Paso 69
2006 El Paso 70	70	70	2006 El Paso 70
2006 El Paso 71	71	71	2006 El Paso 71
2006 El Paso 72	72	72	2006 El Paso 72
2006 El Paso 73	73	73	2006 El Paso 73
2006 El Paso 74	74	74	2006 El Paso 74
2006 El Paso 75	75	75	2006 El Paso 75
2006 El Paso 76	76	76	2006 El Paso 76
2006 El Paso 77	77	77	2006 El Paso 77
2006 El Paso 78	78	78	2006 El Paso 78
2006 El Paso 79	79	79	2006 El Paso 79
2006 El Paso 80	80	80	2006 El Paso 80
2006 El Paso 81	81	81	2006 El Paso 81
2006 El Paso 82	82	82	2006 El Paso 82
2006 El Paso 83	83	83	2006 El Paso 83
2006 El Paso 84	84	84	2006 El Paso 84
2006 El Paso 85	85	85	2006 El Paso 85
2006 El Paso 86	86	86	2006 El Paso 86
2006 El Paso 87	87	87	2006 El Paso 87
2006 El Paso 88	88	88	2006 El Paso 88
2006 El Paso 89	89	89	2006 El Paso 89
2006 El Paso 90	90	90	2006 El Paso 90
2006 El Paso 91	91	91	2006 El Paso 91
2006 El Paso 92	92	92	2006 El Paso 92
2006 El Paso 93	93	93	2006 El Paso 93
2006 El Paso 94	94	94	2006 El Paso 94
2006 El Paso 95	95	95	2006 El Paso 95
2006 El Paso 96	96	96	2006 El Paso 96
2006 El Paso 97	97	97	2006 El Paso 97
2006 El Paso 98	98	98	2006 El Paso 98
2006 El Paso 99	99	99	2006 El Paso 99
2006 El Paso 100	100	100	2006 El Paso 100

ADDRESS

FINDLEY AVE 2000

Table with multiple columns listing addresses and names for Findley Ave and Findley Ln. Includes street names like 'FINDLEY AVE', 'FINDLEY LN', and various house numbers with corresponding names and phone numbers.

FINDLEY AVE 2000

Table with multiple columns listing addresses and names. Columns include: FINEST DR to FINDLEY AVE, FILLMORE AVE (E) (P), FILLMORE AVE, FILLMORE AVE, FINCH WAY (E) (P), and HOUSEHOLD 10. Each entry lists a street address and the name of the resident.

GATEWAY BLVD 2000

Table with 5 columns: GATEWAY BLVD E, GATEWAY BLVD W (E/F), GATEWAY BLVD N, GATEWAY BLVD S, GATEWAY BLVD W. Each column lists addresses and phone numbers.

GATEWAY BLVD 2000

Table with 5 columns: GATEWAY BLVD E, GATEWAY BLVD N (E/F), GATEWAY BLVD N, GATEWAY BLVD N, GATEWAY BLVD N. Each column lists addresses and phone numbers.

GATEWAY BLVD 2000

Table listing various businesses and services along Gateway Blvd E, organized into columns with addresses and phone numbers.

GATEWAY BLVD 2000

GATEWAY BLVD E		200		GATEWAY BLVD E		GATEWAY BLVD E	
2 Westside News	595-8925	117 David Fontaine	595-8718	762 Occident Bank	595-8911	762 Occident Bank	595-8911
2 Westside Video	595-8925	118 David Morris	595-8910	CENTER City	595-8911	TEXAS PRODUCTION	595-1289
24 Not Verified	595-8925	119 Not Verified	595-8910	EL PASO HEALTHCARE	595-8911	CREDIT	595-1290
7 Florida Auto	595-8925	120 Puffer Service	595-8910	SYSTEMS	595-8911	595-1291	595-1291
8CDL Rider	595-8925	121 Not Verified	595-8910	5975	595-8911	595-1292	595-1292
8 Chul Mar	595-8925	122 Not Verified	595-8910	WORKERS COMPENSATION	595-8911	595-1293	595-1293
8 Not Verified	595-8925	123 Not Verified	595-8910	CENTER	595-8911	595-1294	595-1294
11 Florida Auto	595-8925	124 Not Verified	595-8910	2676 Arroyo	595-8911	595-1295	595-1295
12 Not Verified	595-8925	125 Not Verified	595-8910	Arroyo	595-8911	595-1296	595-1296
12 Not Verified	595-8925	126 Not Verified	595-8910	Arroyo	595-8911	595-1297	595-1297
12 Not Verified	595-8925	127 Not Verified	595-8910	Arroyo	595-8911	595-1298	595-1298
20 CODE TWEET CAR-RT	595-8925	128 Not Verified	595-8910	Arroyo	595-8911	595-1299	595-1299
200 P.O. CASEY	595-8925	129 Not Verified	595-8910	Arroyo	595-8911	595-1300	595-1300
2000	595-8925	130 Not Verified	595-8910	Arroyo	595-8911	595-1301	595-1301
714	595-8925	131 Not Verified	595-8910	Arroyo	595-8911	595-1302	595-1302
714	595-8925	132 Not Verified	595-8910	Arroyo	595-8911	595-1303	595-1303
714	595-8925	133 Not Verified	595-8910	Arroyo	595-8911	595-1304	595-1304
714	595-8925	134 Not Verified	595-8910	Arroyo	595-8911	595-1305	595-1305
714	595-8925	135 Not Verified	595-8910	Arroyo	595-8911	595-1306	595-1306
714	595-8925	136 Not Verified	595-8910	Arroyo	595-8911	595-1307	595-1307
714	595-8925	137 Not Verified	595-8910	Arroyo	595-8911	595-1308	595-1308
714	595-8925	138 Not Verified	595-8910	Arroyo	595-8911	595-1309	595-1309
714	595-8925	139 Not Verified	595-8910	Arroyo	595-8911	595-1310	595-1310
714	595-8925	140 Not Verified	595-8910	Arroyo	595-8911	595-1311	595-1311
714	595-8925	141 Not Verified	595-8910	Arroyo	595-8911	595-1312	595-1312
714	595-8925	142 Not Verified	595-8910	Arroyo	595-8911	595-1313	595-1313
714	595-8925	143 Not Verified	595-8910	Arroyo	595-8911	595-1314	595-1314
714	595-8925	144 Not Verified	595-8910	Arroyo	595-8911	595-1315	595-1315
714	595-8925	145 Not Verified	595-8910	Arroyo	595-8911	595-1316	595-1316
714	595-8925	146 Not Verified	595-8910	Arroyo	595-8911	595-1317	595-1317
714	595-8925	147 Not Verified	595-8910	Arroyo	595-8911	595-1318	595-1318
714	595-8925	148 Not Verified	595-8910	Arroyo	595-8911	595-1319	595-1319
714	595-8925	149 Not Verified	595-8910	Arroyo	595-8911	595-1320	595-1320
714	595-8925	150 Not Verified	595-8910	Arroyo	595-8911	595-1321	595-1321
714	595-8925	151 Not Verified	595-8910	Arroyo	595-8911	595-1322	595-1322
714	595-8925	152 Not Verified	595-8910	Arroyo	595-8911	595-1323	595-1323
714	595-8925	153 Not Verified	595-8910	Arroyo	595-8911	595-1324	595-1324
714	595-8925	154 Not Verified	595-8910	Arroyo	595-8911	595-1325	595-1325
714	595-8925	155 Not Verified	595-8910	Arroyo	595-8911	595-1326	595-1326
714	595-8925	156 Not Verified	595-8910	Arroyo	595-8911	595-1327	595-1327
714	595-8925	157 Not Verified	595-8910	Arroyo	595-8911	595-1328	595-1328
714	595-8925	158 Not Verified	595-8910	Arroyo	595-8911	595-1329	595-1329
714	595-8925	159 Not Verified	595-8910	Arroyo	595-8911	595-1330	595-1330
714	595-8925	160 Not Verified	595-8910	Arroyo	595-8911	595-1331	595-1331
714	595-8925	161 Not Verified	595-8910	Arroyo	595-8911	595-1332	595-1332
714	595-8925	162 Not Verified	595-8910	Arroyo	595-8911	595-1333	595-1333
714	595-8925	163 Not Verified	595-8910	Arroyo	595-8911	595-1334	595-1334
714	595-8925	164 Not Verified	595-8910	Arroyo	595-8911	595-1335	595-1335
714	595-8925	165 Not Verified	595-8910	Arroyo	595-8911	595-1336	595-1336
714	595-8925	166 Not Verified	595-8910	Arroyo	595-8911	595-1337	595-1337
714	595-8925	167 Not Verified	595-8910	Arroyo	595-8911	595-1338	595-1338
714	595-8925	168 Not Verified	595-8910	Arroyo	595-8911	595-1339	595-1339
714	595-8925	169 Not Verified	595-8910	Arroyo	595-8911	595-1340	595-1340
714	595-8925	170 Not Verified	595-8910	Arroyo	595-8911	595-1341	595-1341
714	595-8925	171 Not Verified	595-8910	Arroyo	595-8911	595-1342	595-1342
714	595-8925	172 Not Verified	595-8910	Arroyo	595-8911	595-1343	595-1343
714	595-8925	173 Not Verified	595-8910	Arroyo	595-8911	595-1344	595-1344
714	595-8925	174 Not Verified	595-8910	Arroyo	595-8911	595-1345	595-1345
714	595-8925	175 Not Verified	595-8910	Arroyo	595-8911	595-1346	595-1346
714	595-8925	176 Not Verified	595-8910	Arroyo	595-8911	595-1347	595-1347
714	595-8925	177 Not Verified	595-8910	Arroyo	595-8911	595-1348	595-1348
714	595-8925	178 Not Verified	595-8910	Arroyo	595-8911	595-1349	595-1349
714	595-8925	179 Not Verified	595-8910	Arroyo	595-8911	595-1350	595-1350
714	595-8925	180 Not Verified	595-8910	Arroyo	595-8911	595-1351	595-1351
714	595-8925	181 Not Verified	595-8910	Arroyo	595-8911	595-1352	595-1352
714	595-8925	182 Not Verified	595-8910	Arroyo	595-8911	595-1353	595-1353
714	595-8925	183 Not Verified	595-8910	Arroyo	595-8911	595-1354	595-1354
714	595-8925	184 Not Verified	595-8910	Arroyo	595-8911	595-1355	595-1355
714	595-8925	185 Not Verified	595-8910	Arroyo	595-8911	595-1356	595-1356
714	595-8925	186 Not Verified	595-8910	Arroyo	595-8911	595-1357	595-1357
714	595-8925	187 Not Verified	595-8910	Arroyo	595-8911	595-1358	595-1358
714	595-8925	188 Not Verified	595-8910	Arroyo	595-8911	595-1359	595-1359
714	595-8925	189 Not Verified	595-8910	Arroyo	595-8911	595-1360	595-1360
714	595-8925	190 Not Verified	595-8910	Arroyo	595-8911	595-1361	595-1361
714	595-8925	191 Not Verified	595-8910	Arroyo	595-8911	595-1362	595-1362
714	595-8925	192 Not Verified	595-8910	Arroyo	595-8911	595-1363	595-1363
714	595-8925	193 Not Verified	595-8910	Arroyo	595-8911	595-1364	595-1364
714	595-8925	194 Not Verified	595-8910	Arroyo	595-8911	595-1365	595-1365
714	595-8925	195 Not Verified	595-8910	Arroyo	595-8911	595-1366	595-1366
714	595-8925	196 Not Verified	595-8910	Arroyo	595-8911	595-1367	595-1367
714	595-8925	197 Not Verified	595-8910	Arroyo	595-8911	595-1368	595-1368
714	595-8925	198 Not Verified	595-8910	Arroyo	595-8911	595-1369	595-1369
714	595-8925	199 Not Verified	595-8910	Arroyo	595-8911	595-1370	595-1370
714	595-8925	200 Not Verified	595-8910	Arroyo	595-8911	595-1371	595-1371

E PAISANO DR 1995

SECURITY SYSTEMS, INC. IS AS IMPORTANT AS, WHERE TO SELL GOODS WILL TO BUY

Table with 10 columns: Business Name, Address, Phone Number, and other details. Columns are labeled E PAISANO DR, E PAISANO DR, E PAISANO DR, E PAISANO DR, E PAISANO DR, E PAISANO DR, E PAISANO DR, E PAISANO DR, E PAISANO DR, E PAISANO DR.

CENTRAL AVE 1995

Table with multiple columns listing street names (e.g., COLATA WAY, CENTRAL RD, CENTRAL DR, CENTER WY, CENTRAL AV) and associated addresses or owners. Includes a 'HOMESOWNER' column on the right.

FINDLEY AVE 1995



DEVELOPERS / COMMERCIAL REAL ESTATE / PROPERTY MANAGEMENT

(915) 533-8291

3800 N Mesa Ste D-2

FAX 915-532-5801

El Paso, Texas 79902

EL PASO COUNTY

199

FINDLEY AV to FINCH CT

FINDLEY AV 4000-4099
4000-4009
4010-4019
4020-4029
4030-4039
4040-4049
4050-4059
4060-4069
4070-4079
4080-4089
4090-4099

FINCH WEST 4000-4099
4000-4009
4010-4019
4020-4029
4030-4039
4040-4049
4050-4059
4060-4069
4070-4079
4080-4089
4090-4099

FINDLEY AV 4100-4199
4100-4109
4110-4119
4120-4129
4130-4139
4140-4149
4150-4159
4160-4169
4170-4179
4180-4189
4190-4199

FINDLEY AV 4200-4299
4200-4209
4210-4219
4220-4229
4230-4239
4240-4249
4250-4259
4260-4269
4270-4279
4280-4289
4290-4299

LATTA ST 1995



Web Offset • Commercial Printing • Typesetting • Mailing

(915) 542-1040 110 N. Saint Vrain

FAX (915) 542-4731 El Paso, TX 79901

592-5814

998 Tony Lama

24 26 28 30 32 34 36 38 40 42 44 46 48 50 52 54 56 58 60 62 64 66 68 70 72 74 76 78 80 82 84 86 88 90 92 94 96 98

LARRY MANN DR to LAURA WARE DR	310	320	330	340
LARRY MANN DR FROM 3000 3000 MANN DR 300-0000 3010 MANN DR 300-0000 3020 MANN DR 300-0000 3030 MANN DR 300-0000 3040 MANN DR 300-0000 3050 MANN DR 300-0000 3060 MANN DR 300-0000 3070 MANN DR 300-0000 3080 MANN DR 300-0000 3090 MANN DR 300-0000 3100 MANN DR 300-0000 3110 MANN DR 300-0000 3120 MANN DR 300-0000 3130 MANN DR 300-0000 3140 MANN DR 300-0000 3150 MANN DR 300-0000 3160 MANN DR 300-0000 3170 MANN DR 300-0000 3180 MANN DR 300-0000 3190 MANN DR 300-0000 3200 MANN DR 300-0000 3210 MANN DR 300-0000 3220 MANN DR 300-0000 3230 MANN DR 300-0000 3240 MANN DR 300-0000 3250 MANN DR 300-0000 3260 MANN DR 300-0000 3270 MANN DR 300-0000 3280 MANN DR 300-0000 3290 MANN DR 300-0000 3300 MANN DR 300-0000	LARRY WOOD FROM 3000 3000 WOOD DR 300-0000 3010 WOOD DR 300-0000 3020 WOOD DR 300-0000 3030 WOOD DR 300-0000 3040 WOOD DR 300-0000 3050 WOOD DR 300-0000 3060 WOOD DR 300-0000 3070 WOOD DR 300-0000 3080 WOOD DR 300-0000 3090 WOOD DR 300-0000 3100 WOOD DR 300-0000 3110 WOOD DR 300-0000 3120 WOOD DR 300-0000 3130 WOOD DR 300-0000 3140 WOOD DR 300-0000 3150 WOOD DR 300-0000 3160 WOOD DR 300-0000 3170 WOOD DR 300-0000 3180 WOOD DR 300-0000 3190 WOOD DR 300-0000 3200 WOOD DR 300-0000 3210 WOOD DR 300-0000 3220 WOOD DR 300-0000 3230 WOOD DR 300-0000 3240 WOOD DR 300-0000 3250 WOOD DR 300-0000 3260 WOOD DR 300-0000 3270 WOOD DR 300-0000 3280 WOOD DR 300-0000 3290 WOOD DR 300-0000 3300 WOOD DR 300-0000	LAS MADAS ST FROM 3000 3000 MADAS ST 300-0000 3010 MADAS ST 300-0000 3020 MADAS ST 300-0000 3030 MADAS ST 300-0000 3040 MADAS ST 300-0000 3050 MADAS ST 300-0000 3060 MADAS ST 300-0000 3070 MADAS ST 300-0000 3080 MADAS ST 300-0000 3090 MADAS ST 300-0000 3100 MADAS ST 300-0000 3110 MADAS ST 300-0000 3120 MADAS ST 300-0000 3130 MADAS ST 300-0000 3140 MADAS ST 300-0000 3150 MADAS ST 300-0000 3160 MADAS ST 300-0000 3170 MADAS ST 300-0000 3180 MADAS ST 300-0000 3190 MADAS ST 300-0000 3200 MADAS ST 300-0000 3210 MADAS ST 300-0000 3220 MADAS ST 300-0000 3230 MADAS ST 300-0000 3240 MADAS ST 300-0000 3250 MADAS ST 300-0000 3260 MADAS ST 300-0000 3270 MADAS ST 300-0000 3280 MADAS ST 300-0000 3290 MADAS ST 300-0000 3300 MADAS ST 300-0000	LAS VEGAS DR FROM 3000 3000 VEGAS DR 300-0000 3010 VEGAS DR 300-0000 3020 VEGAS DR 300-0000 3030 VEGAS DR 300-0000 3040 VEGAS DR 300-0000 3050 VEGAS DR 300-0000 3060 VEGAS DR 300-0000 3070 VEGAS DR 300-0000 3080 VEGAS DR 300-0000 3090 VEGAS DR 300-0000 3100 VEGAS DR 300-0000 3110 VEGAS DR 300-0000 3120 VEGAS DR 300-0000 3130 VEGAS DR 300-0000 3140 VEGAS DR 300-0000 3150 VEGAS DR 300-0000 3160 VEGAS DR 300-0000 3170 VEGAS DR 300-0000 3180 VEGAS DR 300-0000 3190 VEGAS DR 300-0000 3200 VEGAS DR 300-0000 3210 VEGAS DR 300-0000 3220 VEGAS DR 300-0000 3230 VEGAS DR 300-0000 3240 VEGAS DR 300-0000 3250 VEGAS DR 300-0000 3260 VEGAS DR 300-0000 3270 VEGAS DR 300-0000 3280 VEGAS DR 300-0000 3290 VEGAS DR 300-0000 3300 VEGAS DR 300-0000	LASSO DR FROM 3000 3000 LASSO DR 300-0000 3010 LASSO DR 300-0000 3020 LASSO DR 300-0000 3030 LASSO DR 300-0000 3040 LASSO DR 300-0000 3050 LASSO DR 300-0000 3060 LASSO DR 300-0000 3070 LASSO DR 300-0000 3080 LASSO DR 300-0000 3090 LASSO DR 300-0000 3100 LASSO DR 300-0000 3110 LASSO DR 300-0000 3120 LASSO DR 300-0000 3130 LASSO DR 300-0000 3140 LASSO DR 300-0000 3150 LASSO DR 300-0000 3160 LASSO DR 300-0000 3170 LASSO DR 300-0000 3180 LASSO DR 300-0000 3190 LASSO DR 300-0000 3200 LASSO DR 300-0000 3210 LASSO DR 300-0000 3220 LASSO DR 300-0000 3230 LASSO DR 300-0000 3240 LASSO DR 300-0000 3250 LASSO DR 300-0000 3260 LASSO DR 300-0000 3270 LASSO DR 300-0000 3280 LASSO DR 300-0000 3290 LASSO DR 300-0000 3300 LASSO DR 300-0000

SAN ANTONIO AVE 1995

Table with multiple columns listing addresses and names. Includes vertical text on the left: 'SAN ANTONIO AVE 1995', '915-691-6111', '1033 E. Lee Trevino - Ssk. 9-2'. Includes vertical text on the right: 'HOMESOWN'. Includes vertical text at the bottom: 're', '2', '3', '4', '5', '6', '7', '8', '9', '10', '11', '12', '13', '14', '15', '16', '17', '18', '19', '20', '21', '22', '23', '24', '25', '26', '27', '28', '29', '30', '31', '32', '33', '34', '35', '36', '37', '38', '39', '40', '41', '42', '43', '44', '45', '46', '47', '48', '49', '50', '51', '52', '53', '54', '55', '56', '57', '58', '59', '60', '61', '62', '63', '64', '65', '66', '67', '68', '69', '70', '71', '72', '73', '74', '75', '76', '77', '78', '79', '80', '81', '82', '83', '84', '85', '86', '87', '88', '89', '90', '91', '92', '93', '94', '95', '96', '97', '98', '99', '100'.

E PAISANO DR 1990

ENCE AND PIPE CO.

Free automatic meters Tel 1-7866 OR 1-8900 8845 ER ST. 9934

601 North Mesa / El Paso, Texas 79901 (915) 544-9000 / Member FDIC

Quality Carpet Direct From The Mill 859-9140 858-8028 859-8669

BOMBAYEE

PADUCAH AV-Casal 1194 No Beach 1195 Vacant 1196 Bruce Victor J # 561-8811 1197 1198 1199 1200 1201 1202 1203 1204 1205 1206 1207 1208 1209 1210 1211 1212 1213 1214 1215 1216 1217 1218 1219 1220 1221 1222 1223 1224 1225 1226 1227 1228 1229 1230 1231 1232 1233 1234 1235 1236 1237 1238 1239 1240 1241 1242 1243 1244 1245 1246 1247 1248 1249 1250 1251 1252 1253 1254 1255 1256 1257 1258 1259 1260 1261 1262 1263 1264 1265 1266 1267 1268 1269 1270 1271 1272 1273 1274 1275 1276 1277 1278 1279 1280 1281 1282 1283 1284 1285 1286 1287 1288 1289 1290 1291 1292 1293 1294 1295 1296 1297 1298 1299 1300

STANFORD INTERESTS 838 Drive-In Lunch 840 Moby Steam The stock washing wry 841 842 843 844 845 846 847 848 849 850 851 852 853 854 855 856 857 858 859 860 861 862 863 864 865 866 867 868 869 870 871 872 873 874 875 876 877 878 879 880 881 882 883 884 885 886 887 888 889 890 891 892 893 894 895 896 897 898 899 900

KANSAS INTERESTS 900 Vacant 901 902 903 904 905 906 907 908 909 910 911 912 913 914 915 916 917 918 919 920 921 922 923 924 925 926 927 928 929 930 931 932 933 934 935 936 937 938 939 940 941 942 943 944 945 946 947 948 949 950 951 952 953 954 955 956 957 958 959 960 961 962 963 964 965 966 967 968 969 970 971 972 973 974 975 976 977 978 979 980 981 982 983 984 985 986 987 988 989 990

Vehicle Interests & Sales 1000 1001 1002 1003 1004 1005 1006 1007 1008 1009 1010 1011 1012 1013 1014 1015 1016 1017 1018 1019 1020 1021 1022 1023 1024 1025 1026 1027 1028 1029 1030 1031 1032 1033 1034 1035 1036 1037 1038 1039 1040 1041 1042 1043 1044 1045 1046 1047 1048 1049 1050 1051 1052 1053 1054 1055 1056 1057 1058 1059 1060 1061 1062 1063 1064 1065 1066 1067 1068 1069 1070 1071 1072 1073 1074 1075 1076 1077 1078 1079 1080 1081 1082 1083 1084 1085 1086 1087 1088 1089 1090 1091 1092 1093 1094 1095 1096 1097 1098 1099 1100

COTTON INTERESTS 1100 1101 1102 1103 1104 1105 1106 1107 1108 1109 1110 1111 1112 1113 1114 1115 1116 1117 1118 1119 1120 1121 1122 1123 1124 1125 1126 1127 1128 1129 1130 1131 1132 1133 1134 1135 1136 1137 1138 1139 1140 1141 1142 1143 1144 1145 1146 1147 1148 1149 1150 1151 1152 1153 1154 1155 1156 1157 1158 1159 1160 1161 1162 1163 1164 1165 1166 1167 1168 1169 1170 1171 1172 1173 1174 1175 1176 1177 1178 1179 1180 1181 1182 1183 1184 1185 1186 1187 1188 1189 1190 1191 1192 1193 1194 1195 1196 1197 1198 1199 1200

1200 1201 1202 1203 1204 1205 1206 1207 1208 1209 1210 1211 1212 1213 1214 1215 1216 1217 1218 1219 1220 1221 1222 1223 1224 1225 1226 1227 1228 1229 1230 1231 1232 1233 1234 1235 1236 1237 1238 1239 1240 1241 1242 1243 1244 1245 1246 1247 1248 1249 1250 1251 1252 1253 1254 1255 1256 1257 1258 1259 1260 1261 1262 1263 1264 1265 1266 1267 1268 1269 1270 1271 1272 1273 1274 1275 1276 1277 1278 1279 1280 1281 1282 1283 1284 1285 1286 1287 1288 1289 1290 1291 1292 1293 1294 1295 1296 1297 1298 1299 1300

1300 1301 1302 1303 1304 1305 1306 1307 1308 1309 1310 1311 1312 1313 1314 1315 1316 1317 1318 1319 1320 1321 1322 1323 1324 1325 1326 1327 1328 1329 1330 1331 1332 1333 1334 1335 1336 1337 1338 1339 1340 1341 1342 1343 1344 1345 1346 1347 1348 1349 1350 1351 1352 1353 1354 1355 1356 1357 1358 1359 1360 1361 1362 1363 1364 1365 1366 1367 1368 1369 1370 1371 1372 1373 1374 1375 1376 1377 1378 1379 1380 1381 1382 1383 1384 1385 1386 1387 1388 1389 1390 1391 1392 1393 1394 1395 1396 1397 1398 1399 1400

PACIFIC NT -FROM 3400 CAROCEL DR NORTH IN A CR

1300 1301 1302 1303 1304 1305 1306 1307 1308 1309 1310 1311 1312 1313 1314 1315 1316 1317 1318 1319 1320 1321 1322 1323 1324 1325 1326 1327 1328 1329 1330 1331 1332 1333 1334 1335 1336 1337 1338 1339 1340 1341 1342 1343 1344 1345 1346 1347 1348 1349 1350 1351 1352 1353 1354 1355 1356 1357 1358 1359 1360 1361 1362 1363 1364 1365 1366 1367 1368 1369 1370 1371 1372 1373 1374 1375 1376 1377 1378 1379 1380 1381 1382 1383 1384 1385 1386 1387 1388 1389 1390 1391 1392 1393 1394 1395 1396 1397 1398 1399 1400

112

1400 1401 1402 1403 1404 1405 1406 1407 1408 1409 1410 1411 1412 1413 1414 1415 1416 1417 1418 1419 1420 1421 1422 1423 1424 1425 1426 1427 1428 1429 1430 1431 1432 1433 1434 1435 1436 1437 1438 1439 1440 1441 1442 1443 1444 1445 1446 1447 1448 1449 1450 1451 1452 1453 1454 1455 1456 1457 1458 1459 1460 1461 1462 1463 1464 1465 1466 1467 1468 1469 1470 1471 1472 1473 1474 1475 1476 1477 1478 1479 1480 1481 1482 1483 1484 1485 1486 1487 1488 1489 1490 1491 1492 1493 1494 1495 1496 1497 1498 1499 1500

113

1500 1501 1502 1503 1504 1505 1506 1507 1508 1509 1510 1511 1512 1513 1514 1515 1516 1517 1518 1519 1520 1521 1522 1523 1524 1525 1526 1527 1528 1529 1530 1531 1532 1533 1534 1535 1536 1537 1538 1539 1540 1541 1542 1543 1544 1545 1546 1547 1548 1549 1550 1551 1552 1553 1554 1555 1556 1557 1558 1559 1560 1561 1562 1563 1564 1565 1566 1567 1568 1569 1570 1571 1572 1573 1574 1575 1576 1577 1578 1579 1580 1581 1582 1583 1584 1585 1586 1587 1588 1589 1590 1591 1592 1593 1594 1595 1596 1597 1598 1599 1600

114

1600 1601 1602 1603 1604 1605 1606 1607 1608 1609 1610 1611 1612 1613 1614 1615 1616 1617 1618 1619 1620 1621 1622 1623 1624 1625 1626 1627 1628 1629 1630 1631 1632 1633 1634 1635 1636 1637 1638 1639 1640 1641 1642 1643 1644 1645 1646 1647 1648 1649 1650 1651 1652 1653 1654 1655 1656 1657 1658 1659 1660 1661 1662 1663 1664 1665 1666 1667 1668 1669 1670 1671 1672 1673 1674 1675 1676 1677 1678 1679 1680 1681 1682 1683 1684 1685 1686 1687 1688 1689 1690 1691 1692 1693 1694 1695 1696 1697 1698 1699 1700

PACIFIC CT -FROM EAST BEYOND GRAND QUAYLA

1700 1701 1702 1703 1704 1705 1706 1707 1708 1709 1710 1711 1712 1713 1714 1715 1716 1717 1718 1719 1720 1721 1722 1723 1724 1725 1726 1727 1728 1729 1730 1731 1732 1733 1734 1735 1736 1737 1738 1739 1740 1741 1742 1743 1744 1745 1746 1747 1748 1749 1750 1751 1752 1753 1754 1755 1756 1757 1758 1759 1760 1761 1762 1763 1764 1765 1766 1767 1768 1769 1770 1771 1772 1773 1774 1775 1776 1777 1778 1779 1780 1781 1782 1783 1784 1785 1786 1787 1788 1789 1790 1791 1792 1793 1794 1795 1796 1797 1798 1799 1800

115

1800 1801 1802 1803 1804 1805 1806 1807 1808 1809 1810 1811 1812 1813 1814 1815 1816 1817 1818 1819 1820 1821 1822 1823 1824 1825 1826 1827 1828 1829 1830 1831 1832 1833 1834 1835 1836 1837 1838 1839 1840 1841 1842 1843 1844 1845 1846 1847 1848 1849 1850 1851 1852 1853 1854 1855 1856 1857 1858 1859 1860 1861 1862 1863 1864 1865 1866 1867 1868 1869 1870 1871 1872 1873 1874 1875 1876 1877 1878 1879 1880 1881 1882 1883 1884 1885 1886 1887 1888 1889 1890 1891 1892 1893 1894 1895 1896 1897 1898 1899 1900

116

1900 1901 1902 1903 1904 1905 1906 1907 1908 1909 1910 1911 1912 1913 1914 1915 1916 1917 1918 1919 1920 1921 1922 1923 1924 1925 1926 1927 1928 1929 1930 1931 1932 1933 1934 1935 1936 1937 1938 1939 1940 1941 1942 1943 1944 1945 1946 1947 1948 1949 1950 1951 1952 1953 1954 1955 1956 1957 1958 1959 1960 1961 1962 1963 1964 1965 1966 1967 1968 1969 1970 1971 1972 1973 1974 1975 1976 1977 1978 1979 1980 1981 1982 1983 1984 1985 1986 1987 1988 1989 1990 1991 1992 1993 1994 1995 1996 1997 1998 1999 2000

117

2000 2001 2002 2003 2004 2005 2006 2007 2008 2009 2010 2011 2012 2013 2014 2015 2016 2017 2018 2019 2020 2021 2022 2023 2024 2025 2026 2027 2028 2029 2030 2031 2032 2033 2034 2035 2036 2037 2038 2039 2040 2041 2042 2043 2044 2045 2046 2047 2048 2049 2050 2051 2052 2053 2054 2055 2056 2057 2058 2059 2060 2061 2062 2063 2064 2065 2066 2067 2068 2069 2070 2071 2072 2073 2074 2075 2076 2077 2078 2079 2080 2081 2082 2083 2084 2085 2086 2087 2088 2089 2090 2091 2092 2093 2094 2095 2096 2097 2098 2099 2100

PAISANO DR E -FROM 900 S EL PASO EAST TO 9800 MONTANA KY

2100 2101 2102 2103 2104 2105 2106 2107 2108 2109 2110 2111 2112 2113 2114 2115 2116 2117 2118 2119 2120 2121 2122 2123 2124 2125 2126 2127 2128 2129 2130 2131 2132 2133 2134 2135 2136 2137 2138 2139 2140 2141 2142 2143 2144 2145 2146 2147 2148 2149 2150 2151 2152 2153 2154 2155 2156 2157 2158 2159 2160 2161 2162 2163 2164 2165 2166 2167 2168 2169 2170 2171 2172 2173 2174 2175 2176 2177 2178 2179 2180 2181 2182 2183 2184 2185 2186 2187 2188 2189 2190 2191 2192 2193 2194 2195 2196 2197 2198 2199 2200

118

2200 2201 2202 2203 2204 2205 2206 2207 2208 2209 2210 2211 2212 2213 2214 2215 2216 2217 2218 2219 2220 2221 2222 2223 2224 2225 2226 2227 2228 2229 2230 2231 2232 2233 2234 2235 2236 2237 2238 2239 2240 2241 2242 2243 2244 2245 2246 2247 2248 2249 2250 2251 2252 2253 2254 2255 2256 2257 2258 2259 2260 2261 2262 2263 2264 2265 2266 2267 2268 2269 2270 2271 2272 2273 2274 2275 2276 2277 2278 2279 2280 2281 2282 2283 2284 2285 2286 2287 2288 2289 2290 2291 2292 2293 2294 2295 2296 2297 2298 2299 2300

119

2300 2301 2302 2303 2304 2305 2306 2307 2308 2309 2310 2311 2312 2313 2314 2315 2316 2317 2318 2319 2320 2321 2322 2323 2324 2325 2326 2327 2328 2329 2330 2331 2332 2333 2334 2335 2336 2337 2338 2339 2340 2341 2342 2343 2344 2345 2346 2347 2348 2349 2350 2351 2352 2353 2354 2355 2356 2357 2358 2359 2360 2361 2362 2363 2364 2365 2366 2367 2368 2369 2370 2371 2372 2373 2374 2375 2376 2377 2378 2379 2380 2381 2382 2383 2384 2385 2386 2387 2388 2389 2390 2391 2392 2393 2394 2395 2396 2397 2398 2399 2400

120

2400 2401 2402 2403 2404 2405 2406 2407 2408 2409 2410 2411 2412 2413 2414 2415 2416 2417 2418 2419 2420 2421 2422 2423 2424 2425 2426 2427 2428 2429 2430 2431 2432 2433 2434 2435 2436 2437 2438 2439 2440 2441 2442 2443 2444 2445 2446 2447 2448 2449 2450 2451 2452 2453 2454 2455 2456 2457 2458 2459 2460 2461 2462 2463 2464 2465 2466 2467 2468 2469 2470 2471 2472 2473 2474 2475 2476 2477 2478 2479 2480 2481 2482 2483 2484 2485 2486 2487 2488 2489 2490 2491 2492 2493 2494 2495 2496 2497 2498 2499 2500

FLORES JEWELLERS Capistrano Center 1515 K Lee Trevino El Paso, Texas 79935 (915) 595-2738

CENTRAL AVE 1990

CENTER WAY-Cross

- 5 Santa Jose E # 500-0200
- 7 Civic Square #
- 9 St. Francis
- 10000000 Armad
- 11 St. Francis
- 13 Pagan Plaza
- 15 Santa

CENTRAL AV -FROM 800 E EUCALIPTUS ST EAST TO B BOONE AV

- EP CODE 7982
- 2017 Avenida Agustin # 222-7111
- 2018 Fernandez Stage 1 # 244-0242
- 2019 Chavez Elm # 540-7951
- 2020 Santa Rosa # 540-7951
- 2021 De La Rosa Magnifico # 550-0008
- 2022 Magnifico Jose L. # 544-0792
- 2023 De La Rosa Salvador
- 2024 Casa Santa # 540-1428
- 2025 Chama Manuel # 540-2276

- WILLOW INTERSECTS
- 2026 Vacant
 - 2027 Apartments
 - 1 Vacant
 - 2 Vacant
 - 3 Vacant
 - 4 Vacant
 - 5 Vacant
 - 6 Vacant
 - 7 Vacant
 - 8 Vacant
 - 9 Vacant
 - 10 Vacant
 - 11 Vacant
 - 12 Vacant
 - 13 Vacant
 - 14 Vacant
 - 15 Vacant
 - 16 Vacant
 - 17 Vacant
- 2028 Carolina Jose # 533-6261
 - 2029 Aguilera Fernando # 530-0659
 - 2030 Gutierrez Gonzalo # 540-0748
 - 2031 Olivia Juan # 530-1283
 - 2032 Williams Jose #
 - 2033 The House Day Camp Coloso # 530-0250 Vacant
 - 2034 Bernick Laundry Northmead # 530-6360
 - 2035 Bernick Shop N St. Rose # 530-6265

E FERRAS INTERSECTS

- 2036 Warden Jacob # 530-1800
- 2037 Warden Jacob # 530-1800
- 2038 Warden Jacob # 530-1800
- 2039 Vacant
- 2040 J. A. E. Corporation # 530-1241
- 2041 Santa Maria # 530-1840
- 2042 Warden Jacob # 530-1800
- 2043 Vacant
- 2044 W. L. Lopez Corporation # 530-1800

E RADICE BOULEVARD

- 2045 No Return
- 2046 Gonzalez Susan # 540-0200
- 2047 Santa Alberta # 540-0200
- 2048 Warden Jacob # 530-1800
- 2049 Warden Jacob # 530-1800
- 2050 Warden Jacob # 530-1800

E LAYTA INTERSECTS

- 2051 Warden Jacob # 530-1800
- 2052 Warden Jacob # 530-1800
- 2053 Warden Jacob # 530-1800
- 2054 Warden Jacob # 530-1800
- 2055 Warden Jacob # 530-1800

E BARKETT INTERSECTS

- 2056 Warden Jacob # 530-1800
- 2057 Warden Jacob # 530-1800
- 2058 Warden Jacob # 530-1800
- 2059 Warden Jacob # 530-1800
- 2060 Warden Jacob # 530-1800

CENTURION DR -FROM LOCKERBERRY BLVD NORTHEAST TO HAWKINS BLVD

- EP CODE 7982
- 2061 Warden Jacob # 530-1800
- 2062 Warden Jacob # 530-1800
- 2063 Warden Jacob # 530-1800
- 2064 Warden Jacob # 530-1800
- 2065 Warden Jacob # 530-1800

CENTURY DR -FROM 130000 MERCEDER ST EAST TO OAKWOOD DR

- EP CODE 7982
- 2066 Warden Jacob # 530-1800
- 2067 Warden Jacob # 530-1800
- 2068 Warden Jacob # 530-1800
- 2069 Warden Jacob # 530-1800
- 2070 Warden Jacob # 530-1800

CERRO PL -FROM 8000 CANAL AV EAST

- EP CODE 7987
- 2071 Warden Jacob # 530-1800
- 2072 Warden Jacob # 530-1800
- 2073 Warden Jacob # 530-1800
- 2074 Warden Jacob # 530-1800
- 2075 Warden Jacob # 530-1800

- 2076 Warden Jacob # 530-1800
- 2077 Warden Jacob # 530-1800
- 2078 Warden Jacob # 530-1800
- 2079 Warden Jacob # 530-1800
- 2080 Warden Jacob # 530-1800
- 2081 Warden Jacob # 530-1800

CERMAC ST -FROM 5014 ADLER AV NORTH TO DE BEERS DR

- EP CODE 7984
- 2082 Warden Jacob # 530-1800
- 2083 Warden Jacob # 530-1800
- 2084 Warden Jacob # 530-1800
- 2085 Warden Jacob # 530-1800
- 2086 Warden Jacob # 530-1800

CERRITO BONITO -FROM LOS CERRITOS DR WEST

- EP CODE 7982
- 2087 Warden Jacob # 530-1800
- 2088 Warden Jacob # 530-1800
- 2089 Warden Jacob # 530-1800
- 2090 Warden Jacob # 530-1800
- 2091 Warden Jacob # 530-1800

CERRITO FELIZ -FROM SANDOLERO ST EAST

- EP CODE 7982
- 2092 Warden Jacob # 530-1800
- 2093 Warden Jacob # 530-1800
- 2094 Warden Jacob # 530-1800
- 2095 Warden Jacob # 530-1800
- 2096 Warden Jacob # 530-1800

CERRITO GRANDE -FROM LOS CERRITOS DR WEST

- EP CODE 7982
- 2097 Warden Jacob # 530-1800
- 2098 Warden Jacob # 530-1800
- 2099 Warden Jacob # 530-1800
- 2100 Warden Jacob # 530-1800
- 2101 Warden Jacob # 530-1800

CERRITO ALLEGRE -FROM LOS CERRITOS DR WEST

- EP CODE 7982
- 2102 Warden Jacob # 530-1800
- 2103 Warden Jacob # 530-1800
- 2104 Warden Jacob # 530-1800
- 2105 Warden Jacob # 530-1800
- 2106 Warden Jacob # 530-1800

CERRO DE FAZ ST -FROM 4944 -ORISPE DR EAST

- EP CODE 7982
- 2107 Warden Jacob # 530-1800
- 2108 Warden Jacob # 530-1800
- 2109 Warden Jacob # 530-1800
- 2110 Warden Jacob # 530-1800
- 2111 Warden Jacob # 530-1800

CERRO NEGRO ST -FROM 494 CERRITANO DR WEST

- EP CODE 7982
- 2112 Warden Jacob # 530-1800
- 2113 Warden Jacob # 530-1800
- 2114 Warden Jacob # 530-1800
- 2115 Warden Jacob # 530-1800
- 2116 Warden Jacob # 530-1800

CERRITO ALTO -FROM LOS CERRITOS DR EAST

- EP CODE 7982
- 2117 Warden Jacob # 530-1800
- 2118 Warden Jacob # 530-1800
- 2119 Warden Jacob # 530-1800
- 2120 Warden Jacob # 530-1800
- 2121 Warden Jacob # 530-1800

CERRITO BAJO -FROM SANDOLERO ST EAST

- EP CODE 7982
- 2122 Warden Jacob # 530-1800
- 2123 Warden Jacob # 530-1800
- 2124 Warden Jacob # 530-1800
- 2125 Warden Jacob # 530-1800
- 2126 Warden Jacob # 530-1800

- 2127 Warden Jacob # 530-1800
- 2128 Warden Jacob # 530-1800
- 2129 Warden Jacob # 530-1800
- 2130 Warden Jacob # 530-1800
- 2131 Warden Jacob # 530-1800
- 2132 Warden Jacob # 530-1800

CERRITO BELLO -FROM LOS CERRITOS DR WEST

- EP CODE 7982
- 2133 Warden Jacob # 530-1800
- 2134 Warden Jacob # 530-1800
- 2135 Warden Jacob # 530-1800
- 2136 Warden Jacob # 530-1800
- 2137 Warden Jacob # 530-1800

CERRITO BONITO -FROM LOS CERRITOS DR WEST

- EP CODE 7982
- 2138 Warden Jacob # 530-1800
- 2139 Warden Jacob # 530-1800
- 2140 Warden Jacob # 530-1800
- 2141 Warden Jacob # 530-1800
- 2142 Warden Jacob # 530-1800

CERRITO FELIZ -FROM SANDOLERO ST EAST

- EP CODE 7982
- 2143 Warden Jacob # 530-1800
- 2144 Warden Jacob # 530-1800
- 2145 Warden Jacob # 530-1800
- 2146 Warden Jacob # 530-1800
- 2147 Warden Jacob # 530-1800

CERRITO GRANDE -FROM LOS CERRITOS DR WEST

- EP CODE 7982
- 2148 Warden Jacob # 530-1800
- 2149 Warden Jacob # 530-1800
- 2150 Warden Jacob # 530-1800
- 2151 Warden Jacob # 530-1800
- 2152 Warden Jacob # 530-1800

CERRITO ALLEGRE -FROM LOS CERRITOS DR WEST

- EP CODE 7982
- 2153 Warden Jacob # 530-1800
- 2154 Warden Jacob # 530-1800
- 2155 Warden Jacob # 530-1800
- 2156 Warden Jacob # 530-1800
- 2157 Warden Jacob # 530-1800

CERRO DE FAZ ST -FROM 4944 -ORISPE DR EAST

- EP CODE 7982
- 2158 Warden Jacob # 530-1800
- 2159 Warden Jacob # 530-1800
- 2160 Warden Jacob # 530-1800
- 2161 Warden Jacob # 530-1800
- 2162 Warden Jacob # 530-1800

CERRO NEGRO ST -FROM 494 CERRITANO DR WEST

- EP CODE 7982
- 2163 Warden Jacob # 530-1800
- 2164 Warden Jacob # 530-1800
- 2165 Warden Jacob # 530-1800
- 2166 Warden Jacob # 530-1800
- 2167 Warden Jacob # 530-1800

CERRITO ALTO -FROM LOS CERRITOS DR EAST

- EP CODE 7982
- 2168 Warden Jacob # 530-1800
- 2169 Warden Jacob # 530-1800
- 2170 Warden Jacob # 530-1800
- 2171 Warden Jacob # 530-1800
- 2172 Warden Jacob # 530-1800

CERRITO BAJO -FROM SANDOLERO ST EAST

- EP CODE 7982
- 2173 Warden Jacob # 530-1800
- 2174 Warden Jacob # 530-1800
- 2175 Warden Jacob # 530-1800
- 2176 Warden Jacob # 530-1800
- 2177 Warden Jacob # 530-1800

- 2178 Warden Jacob # 530-1800
- 2179 Warden Jacob # 530-1800
- 2180 Warden Jacob # 530-1800
- 2181 Warden Jacob # 530-1800
- 2182 Warden Jacob # 530-1800
- 2183 Warden Jacob # 530-1800

CERRITO BELLO -FROM LOS CERRITOS DR WEST

- EP CODE 7982
- 2184 Warden Jacob # 530-1800
- 2185 Warden Jacob # 530-1800
- 2186 Warden Jacob # 530-1800
- 2187 Warden Jacob # 530-1800
- 2188 Warden Jacob # 530-1800

CERRITO BONITO -FROM LOS CERRITOS DR WEST

- EP CODE 7982
- 2189 Warden Jacob # 530-1800
- 2190 Warden Jacob # 530-1800
- 2191 Warden Jacob # 530-1800
- 2192 Warden Jacob # 530-1800
- 2193 Warden Jacob # 530-1800

CERRITO FELIZ -FROM SANDOLERO ST EAST

- EP CODE 7982
- 2194 Warden Jacob # 530-1800
- 2195 Warden Jacob # 530-1800
- 2196 Warden Jacob # 530-1800
- 2197 Warden Jacob # 530-1800
- 2198 Warden Jacob # 530-1800

CERRITO GRANDE -FROM LOS CERRITOS DR WEST

- EP CODE 7982
- 2199 Warden Jacob # 530-1800
- 2200 Warden Jacob # 530-1800
- 2201 Warden Jacob # 530-1800
- 2202 Warden Jacob # 530-1800
- 2203 Warden Jacob # 530-1800

CERRITO ALLEGRE -FROM LOS CERRITOS DR WEST

- EP CODE 7982
- 2204 Warden Jacob # 530-1800
- 2205 Warden Jacob # 530-1800
- 2206 Warden Jacob # 530-1800
- 2207 Warden Jacob # 530-1800
- 2208 Warden Jacob # 530-1800

CERRO DE FAZ ST -FROM 4944 -ORISPE DR EAST

- EP CODE 7982
- 2209 Warden Jacob # 530-1800
- 2210 Warden Jacob # 530-1800
- 2211 Warden Jacob # 530-1800
- 2212 Warden Jacob # 530-1800
- 2213 Warden Jacob # 530-1800

CERRO NEGRO ST -FROM 494 CERRITANO DR WEST

- EP CODE 7982
- 2214 Warden Jacob # 530-1800
- 2215 Warden Jacob # 530-1800
- 2216 Warden Jacob # 530-1800
- 2217 Warden Jacob # 530-1800
- 2218 Warden Jacob # 530-1800

CERRITO ALTO -FROM LOS CERRITOS DR EAST

- EP CODE 7982
- 2219 Warden Jacob # 530-1800
- 2220 Warden Jacob # 530-1800
- 2221 Warden Jacob # 530-1800
- 2222 Warden Jacob # 530-1800
- 2223 Warden Jacob # 530-1800

CERRITO BAJO -FROM SANDOLERO ST EAST

- EP CODE 7982
- 2224 Warden Jacob # 530-1800
- 2225 Warden Jacob # 530-1800
- 2226 Warden Jacob # 530-1800
- 2227 Warden Jacob # 530-1800
- 2228 Warden Jacob # 530-1800

- 2229 Warden Jacob # 530-1800
- 2230 Warden Jacob # 530-1800
- 2231 Warden Jacob # 530-1800
- 2232 Warden Jacob # 530-1800
- 2233 Warden Jacob # 530-1800
- 2234 Warden Jacob # 530-1800

CERRITO BELLO -FROM LOS CERRITOS DR WEST

- EP CODE 7982
- 2235 Warden Jacob # 530-1800
- 2236 Warden Jacob # 530-1800
- 2237 Warden Jacob # 530-1800
- 2238 Warden Jacob # 530-1800
- 2239 Warden Jacob # 530-1800

CERRITO BONITO -FROM LOS CERRITOS DR WEST

- EP CODE 7982
- 2240 Warden Jacob # 530-1800
- 2241 Warden Jacob # 530-1800
- 2242 Warden Jacob # 530-1800
- 2243 Warden Jacob # 530-1800
- 2244 Warden Jacob # 530-1800

CERRITO FELIZ -FROM SANDOLERO ST EAST

- EP CODE 7982
- 2245 Warden Jacob # 530-1800
- 2246 Warden Jacob # 530-1800
- 2247 Warden Jacob # 530-1800
- 2248 Warden Jacob # 530-1800
- 2249 Warden Jacob # 530-1800

CERRITO GRANDE -FROM LOS CERRITOS DR WEST

- EP CODE 7982
- 2250 Warden Jacob # 530-1800
- 2251 Warden Jacob # 530-1800
- 2252 Warden Jacob # 530-1800
- 2253 Warden Jacob # 530-1800
- 2254 Warden Jacob # 530-1800

CERRITO ALLEGRE -FROM LOS CERRITOS DR WEST

- EP CODE 7982
- 2255 Warden Jacob # 530-1800
- 2256 Warden Jacob # 530-1800
- 2257 Warden Jacob # 530-1800
- 2258 Warden Jacob # 530-1800
- 2259 Warden Jacob # 530-1800

CERRO DE FAZ ST -FROM 4944 -ORISPE DR EAST

- EP CODE 7982
- 2260 Warden Jacob # 530-1800
- 2261 Warden Jacob # 530-1800
- 2262 Warden Jacob # 530-1800
- 2263 Warden Jacob # 530-1800
- 2264 Warden Jacob # 530-1800

CERRO NEGRO ST -FROM 494 CERRITANO DR WEST

- EP CODE 7982
- 2265 Warden Jacob # 530-1800
- 2266 Warden Jacob # 530-1800
- 2267 Warden Jacob # 530-1800
- 2268 Warden Jacob # 530-1800
- 2269 Warden Jacob # 530-1800

CERRITO ALTO -FROM LOS CERRITOS DR EAST

- EP CODE 7982
- 2270 Warden Jacob # 530-1800
- 2271 Warden Jacob # 530-1800
- 2272 Warden Jacob # 530-1800
- 2273 Warden Jacob # 530-1800
- 2274 Warden Jacob # 530-1800

CERRITO BAJO -FROM SANDOLERO ST EAST

- EP CODE 7982
- 2275 Warden Jacob # 530-1800
- 2276 Warden Jacob # 530-1800
- 2277 Warden Jacob # 530-1800
- 2278 Warden Jacob # 530-1800
- 2279 Warden Jacob # 530-1800

GEMCO, INC. 5900 Gateway East, Suite 202 EL PASO, TEXAS 79905

DAL

GATEWAY BLVD 1990

Tel. 915-544-3322

711 N. Mesa, El Paso, Texas 79902

Tel. 915-544-3322

191

NEW RESIDENCES

GATEWAY EAST BLVD-Cross

- 12 Mercedes Goodhue 565-0708
15 Invidia Maria Wm
14 Orthon Elms 565-5665
15-16 No Search (2 Sp)
17 Cynthia Joe 565-7134
18 Teresa Ann Marie
21 No Search
22 Curtis Edna M Wm 565-2825
26 No Search
27 Salvador Silva
28 Florio John 565-1779
29 Maria Jarina
30-31 No Search (2 Sp)
32 Anthony Lopez 565-9617
33 Victor Marie 565-2590
34 Kippin Fredrick A 565-4285
35 David John 565-9904
40 Yaron
41 Surfer Joe E 565-0620
42 Corinne Vance
43 Mercedes Katherine 565-1122
44 Barbara Brown S 565-1701
52-53-54 No Search (3 Sp)
55 Three Owners 565-3845
56-57 No Search (2 Sp)
58 Super Juan 565-1781
59 Bradley Robert 565-4618
60 Bradley John 565-7029
61 Washburn Victor S 565-6584
62 Stewart Eric 565-0194
64-65 No Search (2 Sp)
66 Onofre Joe A
67 Karameer Alma
68 Kamira Robert Jr 565-2875
69 Lyle Bruce 565-2660
70 Villanov Greg 565-5884
71 Robert J Q 565-9657
72 No Search
73-74 No Search (2 Sp)
75-76 No Search (2 Sp)
77-78 No Search (2 Sp)
79-80 No Search (2 Sp)
81-82 No Search (2 Sp)
83-84 No Search (2 Sp)
85-86 No Search (2 Sp)
87-88 No Search (2 Sp)
89-90 No Search (2 Sp)
91-92 No Search (2 Sp)
93-94 No Search (2 Sp)
95-96 No Search (2 Sp)
97-98 No Search (2 Sp)
99-100 No Search (2 Sp)
101-102 No Search (2 Sp)
103-104 No Search (2 Sp)
105-106 No Search (2 Sp)
107-108 No Search (2 Sp)
109-110 No Search (2 Sp)
111-112 No Search (2 Sp)
113-114 No Search (2 Sp)
115-116 No Search (2 Sp)
117-118 No Search (2 Sp)
119-120 No Search (2 Sp)
121-122 No Search (2 Sp)
123-124 No Search (2 Sp)
125-126 No Search (2 Sp)
127-128 No Search (2 Sp)
129-130 No Search (2 Sp)
131-132 No Search (2 Sp)
133-134 No Search (2 Sp)
135-136 No Search (2 Sp)
137-138 No Search (2 Sp)
139-140 No Search (2 Sp)
141-142 No Search (2 Sp)
143-144 No Search (2 Sp)
145-146 No Search (2 Sp)
147-148 No Search (2 Sp)
149-150 No Search (2 Sp)
151-152 No Search (2 Sp)
153-154 No Search (2 Sp)
155-156 No Search (2 Sp)
157-158 No Search (2 Sp)
159-160 No Search (2 Sp)
161-162 No Search (2 Sp)
163-164 No Search (2 Sp)
165-166 No Search (2 Sp)
167-168 No Search (2 Sp)
169-170 No Search (2 Sp)
171-172 No Search (2 Sp)
173-174 No Search (2 Sp)
175-176 No Search (2 Sp)
177-178 No Search (2 Sp)
179-180 No Search (2 Sp)
181-182 No Search (2 Sp)
183-184 No Search (2 Sp)
185-186 No Search (2 Sp)
187-188 No Search (2 Sp)
189-190 No Search (2 Sp)
191-192 No Search (2 Sp)
193-194 No Search (2 Sp)
195-196 No Search (2 Sp)
197-198 No Search (2 Sp)
199-200 No Search (2 Sp)

- 191-192 No Search (2 Sp)
193-194 No Search (2 Sp)
195-196 No Search (2 Sp)
197-198 No Search (2 Sp)
199-200 No Search (2 Sp)
201-202 No Search (2 Sp)
203-204 No Search (2 Sp)
205-206 No Search (2 Sp)
207-208 No Search (2 Sp)
209-210 No Search (2 Sp)
211-212 No Search (2 Sp)
213-214 No Search (2 Sp)
215-216 No Search (2 Sp)
217-218 No Search (2 Sp)
219-220 No Search (2 Sp)
221-222 No Search (2 Sp)
223-224 No Search (2 Sp)
225-226 No Search (2 Sp)
227-228 No Search (2 Sp)
229-230 No Search (2 Sp)
231-232 No Search (2 Sp)
233-234 No Search (2 Sp)
235-236 No Search (2 Sp)
237-238 No Search (2 Sp)
239-240 No Search (2 Sp)
241-242 No Search (2 Sp)
243-244 No Search (2 Sp)
245-246 No Search (2 Sp)
247-248 No Search (2 Sp)
249-250 No Search (2 Sp)
251-252 No Search (2 Sp)
253-254 No Search (2 Sp)
255-256 No Search (2 Sp)
257-258 No Search (2 Sp)
259-260 No Search (2 Sp)
261-262 No Search (2 Sp)
263-264 No Search (2 Sp)
265-266 No Search (2 Sp)
267-268 No Search (2 Sp)
269-270 No Search (2 Sp)
271-272 No Search (2 Sp)
273-274 No Search (2 Sp)
275-276 No Search (2 Sp)
277-278 No Search (2 Sp)
279-280 No Search (2 Sp)
281-282 No Search (2 Sp)
283-284 No Search (2 Sp)
285-286 No Search (2 Sp)
287-288 No Search (2 Sp)
289-290 No Search (2 Sp)
291-292 No Search (2 Sp)
293-294 No Search (2 Sp)
295-296 No Search (2 Sp)
297-298 No Search (2 Sp)
299-300 No Search (2 Sp)

GATEWAY NORTH BLVD -FROM INTERSTATE HWY 10 NORTH TO CITY LIMITS

- 201-202 No Search (2 Sp)
203-204 No Search (2 Sp)
205-206 No Search (2 Sp)
207-208 No Search (2 Sp)
209-210 No Search (2 Sp)
211-212 No Search (2 Sp)
213-214 No Search (2 Sp)
215-216 No Search (2 Sp)
217-218 No Search (2 Sp)
219-220 No Search (2 Sp)
221-222 No Search (2 Sp)
223-224 No Search (2 Sp)
225-226 No Search (2 Sp)
227-228 No Search (2 Sp)
229-230 No Search (2 Sp)
231-232 No Search (2 Sp)
233-234 No Search (2 Sp)
235-236 No Search (2 Sp)
237-238 No Search (2 Sp)
239-240 No Search (2 Sp)
241-242 No Search (2 Sp)
243-244 No Search (2 Sp)
245-246 No Search (2 Sp)
247-248 No Search (2 Sp)
249-250 No Search (2 Sp)
251-252 No Search (2 Sp)
253-254 No Search (2 Sp)
255-256 No Search (2 Sp)
257-258 No Search (2 Sp)
259-260 No Search (2 Sp)
261-262 No Search (2 Sp)
263-264 No Search (2 Sp)
265-266 No Search (2 Sp)
267-268 No Search (2 Sp)
269-270 No Search (2 Sp)
271-272 No Search (2 Sp)
273-274 No Search (2 Sp)
275-276 No Search (2 Sp)
277-278 No Search (2 Sp)
279-280 No Search (2 Sp)
281-282 No Search (2 Sp)
283-284 No Search (2 Sp)
285-286 No Search (2 Sp)
287-288 No Search (2 Sp)
289-290 No Search (2 Sp)
291-292 No Search (2 Sp)
293-294 No Search (2 Sp)
295-296 No Search (2 Sp)
297-298 No Search (2 Sp)
299-300 No Search (2 Sp)

- 423 Thomas Enrique 565-5860
424 Anita Alfredo 565-6273
430 Yaron
431 Torres Steve
434 Betha Elizabeth 565-5505
435-436-437-438-439-440-441-442-443-444-445-446-447-448-449-450-451-452-453-454-455-456-457-458-459-460-461-462-463-464-465-466-467-468-469-470-471-472-473-474-475-476-477-478-479-480-481-482-483-484-485-486-487-488-489-490-491-492-493-494-495-496-497-498-499-500-501-502-503-504-505-506-507-508-509-510-511-512-513-514-515-516-517-518-519-520-521-522-523-524-525-526-527-528-529-530-531-532-533-534-535-536-537-538-539-540-541-542-543-544-545-546-547-548-549-550-551-552-553-554-555-556-557-558-559-560-561-562-563-564-565-566-567-568-569-570-571-572-573-574-575-576-577-578-579-580-581-582-583-584-585-586-587-588-589-590-591-592-593-594-595-596-597-598-599-600-601-602-603-604-605-606-607-608-609-610-611-612-613-614-615-616-617-618-619-620-621-622-623-624-625-626-627-628-629-630-631-632-633-634-635-636-637-638-639-640-641-642-643-644-645-646-647-648-649-650-651-652-653-654-655-656-657-658-659-660-661-662-663-664-665-666-667-668-669-670-671-672-673-674-675-676-677-678-679-680-681-682-683-684-685-686-687-688-689-690-691-692-693-694-695-696-697-698-699-700-701-702-703-704-705-706-707-708-709-710-711-712-713-714-715-716-717-718-719-720-721-722-723-724-725-726-727-728-729-730-731-732-733-734-735-736-737-738-739-740-741-742-743-744-745-746-747-748-749-750-751-752-753-754-755-756-757-758-759-760-761-762-763-764-765-766-767-768-769-770-771-772-773-774-775-776-777-778-779-780-781-782-783-784-785-786-787-788-789-790-791-792-793-794-795-796-797-798-799-800-801-802-803-804-805-806-807-808-809-810-811-812-813-814-815-816-817-818-819-820-821-822-823-824-825-826-827-828-829-830-831-832-833-834-835-836-837-838-839-840-841-842-843-844-845-846-847-848-849-850-851-852-853-854-855-856-857-858-859-860-861-862-863-864-865-866-867-868-869-870-871-872-873-874-875-876-877-878-879-880-881-882-883-884-885-886-887-888-889-890-891-892-893-894-895-896-897-898-899-900-901-902-903-904-905-906-907-908-909-910-911-912-913-914-915-916-917-918-919-920-921-922-923-924-925-926-927-928-929-930-931-932-933-934-935-936-937-938-939-940-941-942-943-944-945-946-947-948-949-950-951-952-953-954-955-956-957-958-959-960-961-962-963-964-965-966-967-968-969-970-971-972-973-974-975-976-977-978-979-980-981-982-983-984-985-986-987-988-989-990-991-992-993-994-995-996-997-998-999-1000

- 1001-1002 No Search (2 Sp)
1003-1004 No Search (2 Sp)
1005-1006 No Search (2 Sp)
1007-1008 No Search (2 Sp)
1009-1010 No Search (2 Sp)
1011-1012 No Search (2 Sp)
1013-1014 No Search (2 Sp)
1015-1016 No Search (2 Sp)
1017-1018 No Search (2 Sp)
1019-1020 No Search (2 Sp)
1021-1022 No Search (2 Sp)
1023-1024 No Search (2 Sp)
1025-1026 No Search (2 Sp)
1027-1028 No Search (2 Sp)
1029-1030 No Search (2 Sp)
1031-1032 No Search (2 Sp)
1033-1034 No Search (2 Sp)
1035-1036 No Search (2 Sp)
1037-1038 No Search (2 Sp)
1039-1040 No Search (2 Sp)
1041-1042 No Search (2 Sp)
1043-1044 No Search (2 Sp)
1045-1046 No Search (2 Sp)
1047-1048 No Search (2 Sp)
1049-1050 No Search (2 Sp)
1051-1052 No Search (2 Sp)
1053-1054 No Search (2 Sp)
1055-1056 No Search (2 Sp)
1057-1058 No Search (2 Sp)
1059-1060 No Search (2 Sp)
1061-1062 No Search (2 Sp)
1063-1064 No Search (2 Sp)
1065-1066 No Search (2 Sp)
1067-1068 No Search (2 Sp)
1069-1070 No Search (2 Sp)
1071-1072 No Search (2 Sp)
1073-1074 No Search (2 Sp)
1075-1076 No Search (2 Sp)
1077-1078 No Search (2 Sp)
1079-1080 No Search (2 Sp)
1081-1082 No Search (2 Sp)
1083-1084 No Search (2 Sp)
1085-1086 No Search (2 Sp)
1087-1088 No Search (2 Sp)
1089-1090 No Search (2 Sp)
1091-1092 No Search (2 Sp)
1093-1094 No Search (2 Sp)
1095-1096 No Search (2 Sp)
1097-1098 No Search (2 Sp)
1099-1100 No Search (2 Sp)

APOLLO AV BEGINS VILLAY AV BEGINS ATLAS AV INTERSECTS

- 701 Texas 565-9811
702-703-704-705-706-707-708-709-710-711-712-713-714-715-716-717-718-719-720-721-722-723-724-725-726-727-728-729-730-731-732-733-734-735-736-737-738-739-740-741-742-743-744-745-746-747-748-749-750-751-752-753-754-755-756-757-758-759-760-761-762-763-764-765-766-767-768-769-770-771-772-773-774-775-776-777-778-779-780-781-782-783-784-785-786-787-788-789-790-791-792-793-794-795-796-797-798-799-800-801-802-803-804-805-806-807-808-809-810-811-812-813-814-815-816-817-818-819-820-821-822-823-824-825-826-827-828-829-830-831-832-833-834-835-836-837-838-839-840-841-842-843-844-845-846-847-848-849-850-851-852-853-854-855-856-857-858-859-860-861-862-863-864-865-866-867-868-869-870-871-872-873-874-875-876-877-878-879-880-881-882-883-884-885-886-887-888-889-890-891-892-893-894-895-896-897-898-899-900-901-902-903-904-905-906-907-908-909-910-911-912-913-914-915-916-917-918-919-920-921-922-923-924-925-926-927-928-929-930-931-932-933-934-935-936-937-938-939-940-941-942-943-944-945-946-947-948-949-950-951-952-953-954-955-956-957-958-959-960-961-962-963-964-965-966-967-968-969-970-971-972-973-974-975-976-977-978-979-980-981-982-983-984-985-986-987-988-989-990-991-992-993-994-995-996-997-998-999-1000

- 201 Yaron
202 Yaron
203-204-205-206-207-208-209-210-211-212-213-214-215-216-217-218-219-220-221-222-223-224-225-226-227-228-229-230-231-232-233-234-235-236-237-238-239-240-241-242-243-244-245-246-247-248-249-250-251-252-253-254-255-256-257-258-259-260-261-262-263-264-265-266-267-268-269-270-271-272-273-274-275-276-277-278-279-280-281-282-283-284-285-286-287-288-289-290-291-292-293-294-295-296-297-298-299-300-301-302-303-304-305-306-307-308-309-310-311-312-313-314-315-316-317-318-319-320-321-322-323-324-325-326-327-328-329-330-331-332-333-334-335-336-337-338-339-340-341-342-343-344-345-346-347-348-349-350-351-352-353-354-355-356-357-358-359-360-361-362-363-364-365-366-367-368-369-370-371-372-373-374-375-376-377-378-379-380-381-382-383-384-385-386-387-388-389-390-391-392-393-394-395-396-397-398-399-400-401-402-403-404-405-406-407-408-409-410-411-412-413-414-415-416-417-418-419-420-421-422-423-424-425-426-427-428-429-430-431-432-433-434-435-436-437-438-439-440-441-442-443-444-445-446-447-448-449-450-451-452-453-454-455-456-457-458-459-460-461-462-463-464-465-466-467-468-469-470-471-472-473-474-475-476-477-478-479-480-481-482-483-484-485-486-487-488-489-490-491-492-493-494-495-496-497-498-499-500-501-502-503-504-505-506-507-508-509-510-511-512-513-514-515-516-517-518-519-520-521-522-523-524-525-526-527-528-529-530-531-532-533-534-535-536-537-538-539-540-541-542-543-544-545-546-547-548-549-550-551-552-553-554-555-556-557-558-559-560-561-562-563-564-565-566-567-568-569-570-571-572-573-574-575-576-577-578-579-580-581-582-583-584-585-586-587-588-589-590-591-592-593-594-595-596-597-598-599-600-601-602-603-604-605-606-607-608-609-610-611-612-613-614-615-616-617-618-619-620-621-622-623-624-625-626-627-628-629-630-631-632-633-634-635-636-637-638-639-640-641-642-643-644-645-646-647-648-649-650-651-652-653-654-655-656-657-658-659-660-661-662-663-664-665-666-667-668-669-670-671-672-673-674-675-676-677-678-679-680-681-682-683-684-685-686-687-688-689-690-691-692-693-694-695-696-697-698-699-700-701-702-703-704-705-706-707-708-709-710-711-712-713-714-715-716-717-718-719-720-721-722-723-724-725-726-727-728-729-730-731-732-733-734-735-736-737-738-739-740-741-742-743-744-745-746-747-748-749-750-751-752-753-754-755-756-757-758-759-760-761-762-763-764-765-766-767-768-769-770-771-772-773-774-775-776-777-778-779-780-781-782-783-784-785-786-787-788-789-790-791-792-793-794-795-796-797-798-799-800-801-802-803-804-805-806-807-808-809-810-811-812-813-814-815-816-817-818-819-820-821-822-823-824-825-826-827-828-829-830-831-832-833-834-835-836-837-838-839-840-841-842-843-844-845-846-847-848-849-850-851-852-853-854-855-856-857-858-859-860-861-862-863-864-865-866-867-868-869-870-871-872-873-874-875-876-877-878-879-880-881-882-883-884-885-886-887-888-889-890-891-892-893-894-895-896-897-898-899-900-901-902-903-904-905-906-907-908-909-910-911-912-913-914-915-916-917-918-919-920-921-922-923-924-925-926-927-928-929-930-931-932-933-934-935-936-937-938-939-940-941-942-943-944-945-946-947-948-949-950-951-952-953-954-955-956-957-958-959-960-961-962-963-964-965-966-967-968-969-970-971-972-973-974-975-976-977-978-979-980-981-982-983-984-985-986-987-988-989-990-991-992-993-994-995-996-997-998-999-1000

- 1001-1002 No Search (2 Sp)
1003-1004 No Search (2 Sp)
1005-1006 No Search (2 Sp)
1007-1008 No Search (2 Sp)
1009-1010 No Search (2 Sp)
1011-1012 No Search (2 Sp)
1013-1014 No Search (2 Sp)
1015-1016 No Search (2 Sp)
1017-1018 No Search (2 Sp)
1019-1020 No Search (2 Sp)
1021-1022 No Search (2 Sp)
1023-1024 No Search (2 Sp)
1025-1026 No Search (2 Sp)
1027-1028 No Search (2 Sp)
1029-1030 No Search (2 Sp)
1031-1032 No Search (2 Sp)
1033-1034 No Search (2 Sp)
1035-1036 No Search (2 Sp)
1037-1038 No Search (2 Sp)
1039-1040 No Search (2 Sp)
1041-1042 No Search (2 Sp)
1043-1044 No Search (2 Sp)
1045-1046 No Search (2 Sp)
1047-1048 No Search (2 Sp)
1049-1050 No Search (2 Sp)
1051-1052 No Search (2 Sp)
1053-1054 No Search (2 Sp)
1055-1056 No Search (2 Sp)
1057-1058 No Search (2 Sp)
1059-1060 No Search (2 Sp)
1061-1062 No Search (2 Sp)
1063-1064 No Search (2 Sp)
1065-1066 No Search (2 Sp)
1067-1068 No Search (2 Sp)
1069-1070 No Search (2 Sp)
1071-1072 No Search (2 Sp)
1073-1074 No Search (2 Sp)
1075-1076 No Search (2 Sp)
1077-1078 No Search (2 Sp)
1079-1080 No Search (2 Sp)
1081-1082 No Search (2 Sp)
1083-1084 No Search (2 Sp)
1085-1086 No Search (2 Sp)
1087-1088 No Search (2 Sp)
1089-1090 No Search (2 Sp)
1091-1092 No Search (2 Sp)
1093-1094 No Search (2 Sp)
1095-1096 No Search (2 Sp)
1097-1098 No Search (2 Sp)
1099-1100 No Search (2 Sp)

1001-1002 No Search (2 Sp)

- 1001-1002 No Search (2 Sp)
1003-1004 No Search (2 Sp)
1005-1006 No Search (2 Sp)
1007-1008 No Search (2 Sp)
1009-1010 No Search (2 Sp)
1011-1012 No Search (2 Sp)
1013-1014 No Search (2 Sp)
1015-1016 No Search (2 Sp)
1017-1018 No Search (2 Sp)
1019-1020 No Search (2 Sp)
1021-1022 No Search (2 Sp)
1023-1024 No Search (2 Sp)
1025-1026 No Search (2 Sp)
1027-1028 No Search (2 Sp)
1029-1030 No Search (2 Sp)
1031-1032 No Search (2 Sp)
1033-1034 No Search (2 Sp)
1035-1036 No Search (2 Sp)
1037-1038 No Search (2 Sp)
1039-1040 No Search (2 Sp)
1041-1042 No

E PAISANO DR 1985

1170 WESTMORELAND, SUITE 222

TEL. (512) 712-2091

E PAISANO DR—Cont'd
 Central Legal Center 544-5444
 S CAMPBELL INTERSECTS
 800 Pleasant Terrace plus sta 544-9018

S FLORENCE INTERSECTS
 701 Cheese & Egg Mercantile 544-6281
 Palmetto Auto Supply 544-1134
 702 Lenoar Gear Clinic medical clinic 544-2125
 Auto Parts plus 544-0634
 Lenoar Gear plus
 Overrun Barber plus
 703 Aquino Helen Mrs 544-2381
 704 Palmer Lyle plus 544-4944
 705a Eddie Cafe 544-4736
 708 Bayco Insurance Agency auto ins 544-4121
 Texas Driving School 544-6121
 701 Embajador Bar cocktail lounge 544-8508

S OCHOA INTERSECTS
 801 Moon Sporting Goods 544-8448
 802 Deane Victor Jr
 804 Guadalupe Villa 544-8084
 806 Pena Paula
 808 Vasant
 810 No Return
 812 Anita Jemel
 814 Pedraza Adela
 816 Hernandez Leonardo
 817 Cuellar Glenn 544-7411
 818 Varrington Emma
 819 Garcia J M Furniture Co 544-6038
S VIRGINIA INTERSECTS
DELTA DR STARTS
 901 Power Auto Sales used cars 544-1744
 911 Fat Boy Burger rest 544-9578
 913 Godwin The team 544-8771
 919 Le Fat Shop II Bar beer 544-9625
 920 Royal Motors used cars

S ST VRAITY INTERSECTS
 1001 Sandy's Auto Sales 544-6287
 1002 Vasant
DELTA INTERSECTS
 1114 Apartments
 1 Vasant
 2A Aguirre Beritace
 2 Suarez Carlos
 3 No Return
 7 Rodriguez Juan
 8A Guerrero Alfredo
 11 Vasant
 14 Galardo Jesus
 15 No Return
 16 No Return
 17 Cordova Maria L Mrs
 18 Torres Norma M
 19 Molina Laforada 544-4281

1116 Vasant
 Arlene Sarmenta S Mrs @ 544-4036
 1118 Villagrasa Jesus
 1119a Villagrasa Bernadine 544-6794
 1120 Gonzalez Manuel 544-2647
 1120a Roubal Richard
TAVIS INTERSECTS
 1219 Martinez Cruz 544-2643
 1220 Southwest Fuel Injection Service 544-8195

PARK INTERSECTS
 1300 Romanos Motors Incorporated 544-8520
 1301 Ayala Lee S Realty 544-3930
 Ayala Auto Sales used cars 544-3930
 1301a Vasant
 1311 Tony's Auto Electric 544-8071
 1320 Mylan Import-export 544-2554
 1330 A C Y Auto Center 544-4771
 Crapo Guillermo rotary public 544-4477

TECNILLO INTERSECTS
 1400 Factory Parts Express Inc auto parts wheel 544-0531
 1409 Genco Auto Sales used cars 544-3477
 Genco Auto Sales Inc 544-3712
 1411 Lynn Joseph-Barber 544-0650
 1412a Denver Report 544-1265
 1412b Vasant
 1412c Rio Grande Dental dental supplies 544-4828
 1414 Vasant
 Aarno Transmission 544-4467
 Vasant
 Vasant
 Vasant
 Pineda Landroun
 1412a Vasant
 1412b Vasant
 1412c Carburetor Tune Up Shop 544-2933
 1418 Mod Shop The tailor serv 544-7454

S COTTAGE INTERSECTS
 1500 Arnie Boat Co Boat Part Div 544-1121
 1501 Valley Foods what
 1502 Valley Foods what
 1515 Valley Foods Co business food dist 544-3420
 1523 Vasant
 1527 Terminal Lounge cocktail lounge 544-9578
 1540 Del Norte Seed Co 544-8079
 1545 Vickers Self Service 544-4700
 1601 Vasant
 1602 Trux Diesel Supply engines diesel 544-8923
 1603 Loran Incorporated flour materials 544-7654
 1613 Money Exchange 544-5455
 Golden Eagle International imports & exports 544-7394
 1615a Millers Body & Glass Inc auto repair 544-2120
 1615b Millers Front & Wheel Alignment 544-0287
 Valero Auto Detail wash 544-4708
 1615c Royal Automotive repr 544-0287
 1700 Vasant
 1710 Barber Machinery Co Inc 544-7064
 EIP CODE 7906

S EUCALYPTUS INTERSECTS
 2000 S O S T V Discount Warehouse furn & appliances 544-2626
 2001 Acme Machine Shop 544-7361
 2016 Palmetto Motor Co used cars 544-8028
 2018 Palmetto Motor Co used cars 544-8028
 2020 Palmetto Motor Co used cars 544-8028
 El Rancho Super Market 544-4778
 Bear Service Body Shop car repr 544-8028
 Motor Oil Trux 544-3099
 World Wide Carvases travel agency
 2120 International Exporting & Wholesale 544-0287
 Avion Industrial auto broker 544-0287
 Industrial Commercial Supply Int. storage parts 544-5174
 2121 Triangle Motors used cars 544-7284

S PIEDRAS INTERSECTS
 2601 Pagan's Tacos 544-7978
S RAYBURN INTERSECTS
 3001 Big Star Motor Co used cars 544-0585
 3025 Mercedes Benz G
 3027 Moreno Maria Mrs @ 544-4790
 3029 Sara Rafael @ 544-1391
 3031 Sara Enrique @
JAN MARCIAL ENDS
S ESTRELLA ENDS
S CEBALDA ENDS
S LUNA ENDS
S GRAMA ENDS
S COPPA ENDS

3000 Building
 Bridge Of The Americas 541-7633
 Immigration & Naturalization Serv. auto 544-7633
 Texas Alcoholic Beverage
 Consolidated part of entry div 544-9777
ROOMS
 134 U S Customs Serv (Dist Dir) 541-7633
 135 U S Dept Of Customs Serv. auto investigation 544-7633
 136 U S Customs Serv custom patrol 544-7633
 175 U S Dept Of Agri (Plant Protection & Quarantine) 541-7633

S STEVENS ENDS
 2040 Self Service Laundry 794-1240
S LATTA INTERSECTS
S HAMMETT INTERSECTS
 2900+Olivo Andrea
 +Olivo Jose
 2902 Guzman Elias Mrs 544-4784
 2904 Baldwin Anne L
 2906 Urvicia Guadalupe 544-0251
 2908 Martinez Agrupina Q 544-5408
 2910 Vasquez Juana
S MARTINEZ INTERSECTS
 3814 Apartments
 41 Iglesias Carolina 544-4841
 42+Manoela Antonia Q 544-8528
 43 Hernandez Maria Q 544-2873
 44 Leonora Maria A 544-0778
 Sofia Elizabet 544-6294
 46 Magalanes Maria Q 544-4123
 47 Gomez Beatrice 544-1408
 48+Esteban National 544-6520
 49 Diaz Adela Mrs
 70 Ramirez Marcela 544-8071

71 Armilla Cruz 544-3960
 72 Diaz Maria 544-8798
 73 Arreola Guadalupe G Mrs 544-2528
 74 Julia Carolina
 75 Leonis Agustin
 77 Morales Bertha 544-3908
 78 Pineda Alicia Mrs 544-0685
 79 Guadalupe Cecilia 544-4114
 80 Robledo Paula 544-3904
 81 De Los Santos J 544-8536
 82+Guadalupe Antonieta Mrs
 83 Ortiz Francisco
 84 Hernandez Rafael 544-1238
 800+Perez Graciela Mrs
 2018 Maria Juana
 2019+Delacortas G 544-3536
 2022+Maria Guadalupe Q 544-6520
 2023+Pineda Maria E 544-4987
 2024+Pineda Maria Q 544-0928

S NOBLE INTERSECTS
 600 City Housing Authority (Paisano Project) 544-9474
 602 Apartments
 604+Hernandez Artemis
 605+Montoya Jose P 544-4467
 606+Gonzalez Jose
 607+Rodriguez Guadalupe 544-4886
 608+Escobedo Valente 544-8587
 609+Garcia Maria
 610+Barbara Karline
 611+Pineda Jose M 544-2405
 612+Cabrera Bertha
 613+Arreola Nicolas M Mrs 544-5710
 614+Adame Amparo 544-2534
 615+Hidalgo Jose B 544-4793
 616+Hidalgo Leo
 600A Apartments
 618+Rodriguez Cecilia C 544-4793
 619+More Vasant
 620+Yates Jose A 544-4931
 621+Torres Leonardo 544-4781
 622+Carvones Hortensia Mrs 544-4931
 623+Prado Carolina Mrs 544-0994
 624+Barrera Guadalupe 544-1619
 625+Vasquez Juliana 544-6333
 626+Carvones Guadalupe Mrs
 627+Barros Fred 544-2897
 628+Martel Jose 544-0529
 629+Espin Santiago 544-0619
 630+Torres Benjamin 544-7181
 631+Gonzalez Santiago 544-5884
 632+Lopez Rafaela Mrs
 633+Sanchez Maria C
 634+Torres Maria E 544-7607
 635+Falconi Mistela Mrs
 636+Pena Edward
 637+Pineda Francisco
 638+Rovillo Maria
 639+Lopez Maria S J Mrs 544-2803
 640+Rivera Carlos
 641+Carvones Guillermo 544-4374
 642+Carrasco Norma Mrs 544-6743
 643+Cervillo Sofia 544-5414
 644+Jimenez Maria De La Luz Mrs 544-2658
 645+Delgado Pascual 544-7283
 646+Hernandez David 544-4153
 647+Martinez Isabel
 648+Escobedo Francisco E 544-3406
 4400 County St Pasa Colonos 544-2311
 Southwestern International Livestock Show & Rodeo 544-1401
 4400 Salvation Army The 544-1845

VAL VERDE INTERSECTS
 4402 Val Verde Dairy Queen 544-4793
CONCEPCION INTERSECTS
 5005 Anaca Service Station gas
 5025 Johnny's Auto Sales used cars 794-1717
 5038 American Automobile Association auto club 794-8523
 5040 Circle K Drive In Food Store Inc No @ 794-7054
BARCELONA DR BEGINS
 5100 Silver Motor Co used cars 794-4773
 5118 Pump Tire Bar Dugot & Car Wash 794-9877
5120 Vasant
CORTEZ DR BEGINS
 5201 U S F P O (Paisano Annex) 544-7100
ALAMOSA AV INTERSECTS

EIP CODE 7901
 5205 Mrs Donald's System Embroidery 794-1150
5206
 5207
 5208
 5209
 5210
 5211
 5212
 5213
 5214
 5215
 5216
 5217
 5218
 5219
 5220
 5221
 5222
 5223
 5224
 5225
 5226
 5227
 5228
 5229
 5230
 5231
 5232
 5233
 5234
 5235
 5236
 5237
 5238
 5239
 5240
 5241
 5242
 5243
 5244
 5245
 5246
 5247
 5248
 5249
 5250
 5251
 5252
 5253
 5254
 5255
 5256
 5257
 5258
 5259
 5260
 5261
 5262
 5263
 5264
 5265
 5266
 5267
 5268
 5269
 5270
 5271
 5272
 5273
 5274
 5275
 5276
 5277
 5278
 5279
 5280
 5281
 5282
 5283
 5284
 5285
 5286
 5287
 5288
 5289
 5290
 5291
 5292
 5293
 5294
 5295
 5296
 5297
 5298
 5299
 5300
 5301
 5302
 5303
 5304
 5305
 5306
 5307
 5308
 5309
 5310
 5311
 5312
 5313
 5314
 5315
 5316
 5317
 5318
 5319
 5320
 5321
 5322
 5323
 5324
 5325
 5326
 5327
 5328
 5329
 5330
 5331
 5332
 5333
 5334
 5335
 5336
 5337
 5338
 5339
 5340
 5341
 5342
 5343
 5344
 5345
 5346
 5347
 5348
 5349
 5350
 5351
 5352
 5353
 5354
 5355
 5356
 5357
 5358
 5359
 5360
 5361
 5362
 5363
 5364
 5365
 5366
 5367
 5368
 5369
 5370
 5371
 5372
 5373
 5374
 5375
 5376
 5377
 5378
 5379
 5380
 5381
 5382
 5383
 5384
 5385
 5386
 5387
 5388
 5389
 5390
 5391
 5392
 5393
 5394
 5395
 5396
 5397
 5398
 5399
 5400
 5401
 5402
 5403
 5404
 5405
 5406
 5407
 5408
 5409
 5410
 5411
 5412
 5413
 5414
 5415
 5416
 5417
 5418
 5419
 5420
 5421
 5422
 5423
 5424
 5425
 5426
 5427
 5428
 5429
 5430
 5431
 5432
 5433
 5434
 5435
 5436
 5437
 5438
 5439
 5440
 5441
 5442
 5443
 5444
 5445
 5446
 5447
 5448
 5449
 5450
 5451
 5452
 5453
 5454
 5455
 5456
 5457
 5458
 5459
 5460
 5461
 5462
 5463
 5464
 5465
 5466
 5467
 5468
 5469
 5470
 5471
 5472
 5473
 5474
 5475
 5476
 5477
 5478
 5479
 5480
 5481
 5482
 5483
 5484
 5485
 5486
 5487
 5488
 5489
 5490
 5491
 5492
 5493
 5494
 5495
 5496
 5497
 5498
 5499
 5500

SP CO CROSSING
 5414 Park Manufacturing Co Inc do 794-2636
 5420 Vasant
SEACON INTERSECTS
DALLEY INTERSECTS
 5600 Day Automobile Transmission 794-9861
 5606 Vasant
 5609 Bennett Bioparts auto parts 794-3396
 5610 Kester Electric Co 5600's 794-1422
 5613 Park's Body & Glass Co 794-6022
FRUTAS AV INTERSECTS
 5614 Industrial Communications & Equipment Co 794-8777
 5619 International Union Of Operating Eng's Local 993 794-5150
 5620 Workers Local Union No 775 794-5141
 5621 Sheet Metal Workers Union No 49 794-8762
 5622 Plumbers & Steamfitters Local Union No 211 794-8791
 5624 Tri-State Industrial Supply Co Inc 794-6418
 5625 Auto Care Center 794-5209
 5626 Joe's Auto Supply 794-8449
200A INTERSECTS
 5643 Melissa Moore 794-9638
 5644 Interstate Body Shop 794-9622
 5645 Moore Moore 794-5661
X GATEWAY BLVD INTERSECTS

INTERSTATE HWY 36 OVERPASS
GATEWAY BLVD W INTERSECTS
 5654 Bell Thunderbolt Oil Co 794-4411
 5655 U.S. Road Co 794-6613
 5656 Moving Center 794-9613
 5619 V C Body Shop 794-6647
 5616 Vasant
 5617 Vasant
 5622 Soap-Two Barber Shop 794-9678
 5623 Diesel America Inc diesel motors & parts 544-79145
X GLENWOOD ST INTERSECTS
 5654 Budget Inc Motel 794-6675
 5645 Personal Gallery The cocktail lounge 794-5678
X GLENWOOD ST ENDS
 5700 Vasant
S VANDERBILT DR INTERSECTS
 5710 Romero Enrique 794-8843
 5720+Vasant Paul
 5728 Cois West & Auto Mart 794-6331
 5730 Alvarez Bob & professional 794-2347
 5740 Generational Automotive Supply Inc 794-7360
TREWIDGE INTERSECTS
 5815 Carvones Parvato Auto auto dr 794-7226
 5813 L & L AC Nuts Restite bar 794-3428
 5820 Bellini Moving & Ship (Food)
 5820 Texas International Karate School 794-7821
 5840 Pan American Beauty & Barber Supplies 794-3073
 5850 Bellini Moving & Storage 794-7844
MONTANA AV INTERSECTS

PASANO DR W - FROM SO S EL PASO ST WEST TO 3500 DONSBRAN DR
EIP CODE 7901
 100 Vasant
 100 Warehouse
 110 Pasano Beverage Dept 544-8862
 111 La Miniature Cafe 544-9152
 113 Casanova Barber Shop 544-8434
 115 Apartments
 44+Morales Mrs Mrs 544-8063
 12+Villa Francisco
 14+Solano Rafaela Mrs 544-8357
 24+Campos Maria Elena
 +Garcia Roberto
S SANTA FE INTERSECTS
 113 J.Tro Incorporated via 544-3640
CHILARUA INTERSECTS
 300 Parking Pav S T E
 310 Southwest Roofing Co
 311 Pasano Truck Stop gas sta 544-8794
 314 J Toy Wipers wiping cloth 544-2687
 400 A L W Trailer Co via 544-5846
LEON INTERSECTS
 401 Joe's Automotive Service 544-3811
S DURANGO INTERSECTS
 500 Ocean Manufacturing Corp picture frames 544-3878
 501 Public's Mobilvaca auto repr 544-4069
 512 Regis Bernard Furniture (Wheel) 544-4068
W SAN ANTONIO ENDS

779-7311
 751-1239
 PROFIT THROUGH PREVENTION
 121 W. WASHINGTON
 121 W

CENTRAL AVE 1985

4137 HIGH RD., P.M. BOX 3067 (1982)

EST. 1878

CENTENNIAL DR.—Cont'd
 57 Santiago Nestor @
 60 Myrtle Ralph C 541-8717
 61 Quasimor Felipe @
 62 Santa Teresa 541-2144
 63 No Return
 64 Aguilar Frank J 544-4863
 65 Miller Alan 540-4990
 66 Austin Bobby C 540-7960
 67 No Return
 68 Cordova Javier @ 544-4634
 69 David John P
 70 No Return
 71 No Return
 72 Tyler Dorothy Mry @ 541-3300
 73 Martinez Celso Mrs @
 74 Cuchi Raul P 544-2777
 75 Stacy D B @
 76 Stevens Victor @
 77 Lopez Emilio @ 541-7441
 78 Malley John T @
 79 Oscar David 541-0679
 80 Martinez Jesus M 541-0799
 81 Carreras Harold @ 544-1470
 82 No Return
 83 Aguilar Luis E @
 84 Studer Ernest J @ 544-2732
 85 Justin Sarah @
 86 Arribas Pascual @ 541-0324
 87 Sotillo Ed @ 541-1479
 88 Chastain John K @ 541-2948
 89 Wachs Robert 541-4998
 90 Wilson Mitch 833-0540
 91 Gillet Scott L @ 544-5945
 92 Wilson Oscar E @ 544-9742
 93 Vacant
 94 Florn Jose D @ 544-4813
 95 Thompson John E 544-2654
 96 Alvarado Nina M 544-0623
 97 Vacant
 98 Luther Wm M @ 541-2942
 99 No Return
LAKESHORE RD INTERSECTS
 100 No Return
 101 Knight Jeff 544-6691
 102 James Kirk E @ 541-0340
 103 Pickett Raymond 541-0417
 104 James Paul @ 541-2138
 105 White James @ 541-1678
 106 Under Consta
 107 Vacant
 108 Cortez Wm 774-4481
 109 Lee Tom A 541-1944
 110 Gilly Joseph W 541-0671
 111 Bennett John P @ 540-8942
 112 No Return
 113 Vance R Jr
BISHOP FLORES DR INTERSECTS

CENTER WAY —FROM 719 NORTH LOOP RD TO MESA DRAIN
ZIP CODE 79115
 114 Pagan Otilio V @ 544-3778
 115 Teala Yvonne Victor 778-4802
 116 San Pedro 595-0788
 117 Beakita Eamon
 118 Lora Maria 593-7881
 119 Martinez Oscar
 120 Rodriguez Jaime
 121 Martinez Maria 453-2820
 122 Vasquez Juan 593-1213
 123 Martinez Manuel
 124 Martinez Jesus 591-8356
 125 No Return
 126 Ramirez David @ 593-1250
 127 Rodriguez Salvador @
 128 Leon Maria Mrs
 129 Gomez Julia Mrs
 130 Diaz Jesus @ 593-1143
 131 Ramos Prisma @ 593-1233
 132 No Return
 133 Vacant
 134 Guzman Edmundo Mrs
 135 Arriaga Carmen C Mrs @
 136 Camacho Eustacio @ 594-4417
 137 O'Dell Jose J Mrs @ 594-4814
 138 Apartments
 139 Juanes Juan F
 140 Romero Celestina Mrs
 141 Collier Pharmacy @ 593-3210
 142 Sarda Matilde @ 593-1529
 143 Olmos David
 144 Olmos Armando
 145 Vargas Victor J
 146 Olga Ruben

CENTRAL AV —FROM 106 E EUCALYPTUS EAST TO S BOONE AV
ZIP CODE 79608
 207 Monica Agustin @ 542-1718
 208 Fernandez Hugo L @ 544-0547

209 Chavez Elio @ 542-1250
 210 Rios Lucia Pedro @
 211 De La Rosa Magdalena Mrs @ 533-0594
 212 Angelino Jose 544-5722
 213 De La Rosa Salvador
 214 Palencia Doty & Funder Shop
 215 Vacant
 216 Chavez Manuel @ 544-2878
WILLOW INTERSECTS
 217 Ortiz Ismael
 218 Apartments
 219 Montalvo Rosina A 544-9128
 220 Hernandez Catalina Mrs 544-4231
 221 Gutierrez Angela Mrs
 222 Ramonada Elena
 223 Chaves Miguel 522-8273
 224 Alvarez Jose 543-1137
 225 Hernandez Madeline
 226 Alvarado Enea
 227 Martinez Maria Mrs
 228 Alvarado Guillermo
 229 Ramirez Rosa
 230 Ortiz Angel
 231 Morales Lorena
 232 Partillo Francisco
 233 Castro Jose 523-2262
 234 Espinoza Sergio 543-2191
 235 Cordova Ramon 543-0748
 236 Vacant
 237 Olvera Juan M
 238 Toy House Day Care Center 523-4600
 239 Vic's Place Restaurant 523-4400
 240 Colonial Food Store No 1812 543-5232

S FIEDRAS INTERSECTS
 241 Martinez Isaura @ 523-2460
 242 Martinez Gutierrez Mrs @
 243 Alamos Jesus 523-4031
 244 J A E Corporation exporters & distr 523-1940
J C Breakage food product 523-2942
 245 Martinez Jose 523-2862
 246 Martinez Jose R @ 544-5448
 247 Wyle Louise Mrs
 248 Parking Lot (Big Star Motor Co 544-0108)
 249 Vargas Remonville 543-2522
 250 Gonzalez Thomas @ 544-2942
S RAYNOE INTERSECTS
 251 Chavez Epifanio Mrs 545-1289
 252 Conrada Ruben 523-2074
 253 American Window Service 520-8696
 254 Villa Alfredo @ 542-0606
 255 Villa Julia Garage auto rep 542-0886
 256 Morales Roberto @ 542-1140
NOT OPEN BETWEEN PALMADO PASADO DR INTERSECTS DR AND S LATTI

S LATTI INTERSECTS
 257 Ramirez Rene
 258 Puentes Victor 544-5919
 259 Guzman Irma Mrs 524-4792
 260 Vacant
S HAMMETT INTERSECTS

CENTURION DR —FROM LOCKMERE DR NORTH THEN EAST TO HAWKINS
ZIP CODE 79033

CENTURY DR —FROM 1096 MERCEDAS EAST TO OAKWOOD DR
ZIP CODE 79624
 408 Warren Michl @ 753-8894
 409 No Return
 410 Valerio Joe @ 751-7718
 411 Larson Don A @
 412 Birdwell Clara Mrs @ 753-8342
 413 Glascock Loretta Mrs @ 751-4798
 414 Lopez Armando @ 757-2144

CERES PL —FROM 1048 CANAL AV EAST
ZIP CODE 79607
 101 Reyes Ernesto @ 594-2626
 102 Calderon Y Manuel @ 559-9765
 103 Calderon Enrique @
 104 Alvarez Rodolfo @ 559-4449
 105 Belmont Schuster @
 106 Hernandez Paulina F @ 559-4779
 107 Urgido Jose L
 108 Vacant
 109 Dubia Jesus J @ 594-1240
 110 Magallon Cruz Mrs @ 559-7310

214 Mulner Oscar @ 559-3110
 215 Gray Willie Mrs @ 559-4496
 216 Margera Joe A @
 217 Pineda Lester @ 559-3225
 218 De Warr Fidel @
 219 Vargas Francisco T @
 220 Fernandez Cosme C Mrs @ 559-7247
 221 Guadian Guadalupe Mrs 559-3244
 222 Bar Roy Marcelo @
 223 Gonzalez Gabriela C Mrs @ 559-8942
 224 Morales Pedro @ 559-8845
 225 Gutierrez Marcela C Mrs @
 226 Morales Hector @ 559-0388
 227 Correa Silo @ 559-8196
 228 Salguin Guadalupe D Mrs @
 229 No Return
 230 Cabezas Juana Mrs
 231 Elvira Sergio

CERRAS ST —FROM 1018 ARLENE AV NORTH TO DE BECOS DR
ZIP CODE 79034
 1010 David Edw 751-4864
 1014 Stella Gary @
 1018 Martinez Enrique
 1019 Johnson Donald @ 751-4089
 10218 Mala Manuel 751-5127
 10230 Vasquez Maria C Mrs @ 751-7975
 10234 Campos Don @ 751-0480
BLOSSOM AVE INTERSECTS
 10240 Johnson Christal @ 751-6430
 10244 Marcell Brenda K Mrs
 10256 Dore David J @ 751-9966
 10212 Morris Dorothy S 751-4076
 10236 Lewis Willard P @ 751-1233
ARLENE AV BEGINS
 10246 Arriola Maria L Mrs
 10258 Olson Virginia Mrs 757-1748
TROPICANA AV BEGINS
 10253 Orsola Manuel O @ 751-0124
 10255 Martinez Armando 751-4447
 10258 Colon Maria A Mrs @ 751-1191
 10257 Vacant
 10260 Ramon Andres @ 751-3632
 10261 Lopez Dina Mrs @ 751-0148
 10264 Santiago Hector 751-4125
 10265 Cortez Francisco J
 10266 Ramirez Richd J Jr 757-1855
 10269 Vacant
 10272 Ramos Rene @ 756-2887
 10274 Torres Guadalupe @ 756-8318
 10276 Wynn Emma Mrs @ 756-8323
 10277 Austin Barbara
 10280 Victoria Rosalinda @
 10281 No Return
 10284 No Return
 10286 Beck Betty L @ 757-0193

CERRITO ALLEGRE —FROM LOS CERRITOS WEST
ZIP CODE 79612
 1201 Under Consta (1204-1242)
 1202 Neal Super
 1213 Under Consta
 1214 Under Consta
 1217 No Return
LOS CERRITOS DR INTERSECTS
 1218 Under Consta
 1219 Vacant
 1220 Under Consta
 1221 Youngblood Philip 584-3243
 1222 Under Consta
 1223 Under Consta
 1224 Under Consta
 1225 Under Consta
 1226 Under Consta

CERRITO ALTO —FROM LOS CERRITOS EAST
ZIP CODE 79613
 1204 Under Consta (1204-1214)
 1208 Under Consta (1205-1213)
 1210*Castano Victor L 559-7978
 1212*De Fries Rex 523-2214
 1218 Under Consta
 1219*Ayres Elva Mrs 584-4041

CERRITO BAJO —FROM BANDOLERO EAST
ZIP CODE 79612
 1200 Under Consta (1200-1209)
 1201 Under Consta
 1205*Parker Edw L 544-8222
 1211 Under Consta

CERRITO BELLO —FROM LOS CERRITOS WEST
ZIP CODE 79613
 1206 Under Consta (1206-1216)
 1212*Johnson Edw K @ 541-2204
 1215 Under Consta
 1216*Schwartz C K 544-5078
 1217*Maravich Freda 541-9470
 1217 Under Consta
 1219 Under Consta

CERRITO BONITO —FROM LOS CERRITOS WEST
ZIP CODE 79613
 1220 Under Consta
 1221*Raymond Mark 585-8000
 1224 Under Consta
 1225 Under Consta
 1228*Smith Lawrence C @

CERRITO FELIX —FROM BANDOLERO EAST
ZIP CODE 79613
 1231 Anna Francis S Jr @
 1232 Under Consta
 1233 No Return
 1234*Gibson Steven T @ 541-3771
 1235 Under Consta
 1231 Under Consta

CERRITO GRANDE —FROM LOS CERRITOS WEST
ZIP CODE 79612
 1236 Under Consta (1236-1236)
 1238 Under Consta
 1239 Under Consta
 1241 Fortune Craig
 1242 Northrup Chas @ 541-4833

CERRITO PERDIDO —FROM LOS CERRITOS WEST
ZIP CODE 79613
 1240 Under Consta
 1241 Under Consta
 1242 Under Consta
 1243 Vacant
 1246*Wynn Willie S @ 541-4911
 1248 Under Consta
 1249 Under Consta
 1249*Magaly Terry R 523-0740

CERRO DE PAZ ST —FROM 4104 GRENDE EAST TO DEAD END
ZIP CODE 79602
 1000 Ritzman Virgil @ 533-4469

CERRO NEGRO ST —FROM 400 QUERETARO DR WEST
ZIP CODE 79612
 7000*Gib Edw E 544-3271
 7006 Asst Harry 541-4990
 7008 Lawler Jim 541-0772
 7010 Adkins Mable @ 541-4480
 7011 Ludeman Mable @ 541-2228
 7014 Finn Pat 541-2182
 7017*Greenough Bud @ 544-2294
 7020 Walker Kenneth @ 544-1107
 7021 Twissan Agre @
 7024 Anderson Harold @ 541-5123
 7026 Baker Eric @ 544-2224
 7027*Kirk George
 7028 Baker Joe A @
 7029 No Return
REDLER INTERSECTS

BOILER DR INTERSECTS
 7100 Waxman Joseph J @ 544-4264
 7101 Perry Richard Jr @ 544-3071
 7104 Farley L D 543-5448
 7105 Brennan Wm 541-1235
 7106 Lockhart Mike 541-3737
 7109*Colghighi Clifford 541-4275
 7112 Austin John 541-3817
 7113 Parsons E Leo @ 541-0122
 7116 Fortune Mike @ 541-9070
 7117 Neal Richard
 7120 No Return
 7121 Vacant
 7124 Ed C T @
 7125 Karbel Paul F 541-4811
 7128*Smith Terry 533-3480

Purolicator Courier

N.M. TEL. (800) 351-1055 9719 CARMELIE

DAN

F O O L

CUSTOMS DR 1985

CUPID DR--Contd.
4134* Julia Chen @
4135 Dale Ross Gilbert @ 401-4148
4137 Hyman K L 823-3104
4138 Vacant
4139*Wenover David
4140 Lemaster Fredrick Jr @ 821-8315
4142 No Return
4143* Elvador Tom @ 821-7485
4144* Creed Wm M @
4147 No Return
4148 Stafford Crystal M @ 821-8766
4149 Laramie Gordon @ 821-5128
4150 Sarah Carolina 821-5748
4151* Ryan Doyle 821-4752
4152* Rosemary Sanchez
4153 Carter Joseph D 821-9653
4154 Mitchell Ralph W @ 821-4423
4157 Ferguson Peter 821-0256
4159 Moss Frank L @ 821-3616
4161 Woodbridge Ed @ 821-5236

CUPRITE DR --FROM 222 LINDONITE
CIR EAST IN SEMI-CIRCLE

227 CODE 7982
228 Gomez Jacob @ 844-0798
229 Flores Juan P @ 541-2148
230* Berwick Douglas J @ 541-8423
231 Flores Pascual Jr @ 541-8214
232 Rosa Jose L @
233* Smith Theodore @ 544-2922
234 Garcia Porfirio @ 544-8067
235 Hale Raymond F @ 541-2634
236 Rita Juan M
237* James Richd 544-5369
238* Grewal Jas D @ 541-0921
239 Ramirez Oscar D @ 544-9638
244* Martinez Gloria Nov 841-8298
245* Sanchez Joe W Jr @
246* Santiago J Juan @ 544-2622
249 Valadez Germaine @ 541-3899
251 Garcia Jack D 541-5289
252* Fernandez Arroyo @ 543-3688
254 Segur Kurt 541-2522
257* Julia Roberts L @ 544-8818
260 Maria Jose A @
261* Carrera Jose L
264 Gutierrez Jose G @ 544-8390
265* Duran Gerardo Jr @ 544-8312
266* Martinez Arroyo @ 543-5271
269*Ordoz Nelson 541-1779
272*Alvarez Dolores Nov
273* Moreno Jose H @ 541-0826
278*Gutierrez Jose S
277* Carrizosa Jose @ 544-7026
289* Medina Manuel A @
291* Duran Luis @

LINDONITE CIR INTERSECTS

CURIE ST --FROM MEDICAL
CENTER ST NORTH & WEST TO
MURKINSON DR

ZIP CODE 79820
1700* Harris Towner
Nicky's Uniforms 541-9826
BUTTER
1500* Neuroflexion Dr Of Post Inc
survive 533-2211
1500* Neurology Associates 533-5869
1500* Sierra Neurology Associates
544-8911
1800* Medical Center Pharmacy Inc
No 3 533-3200
Dentons Kauai & Craig 533-6281
2000* On-City Associates 533-4620
2000* D Post Ophthalmology Associates
plus 544-8788
2200* Schuster Stephen A Jr phys
544-8766
2300* Sierra Optical phys 544-8801
2400* Truesell Detail phys 544-4460
2500* Dean Kazah A phys 533-3386
2500* Egbert Edw phys 533-3623
2600* Mansfield Lyndon E phys
533-2663
3200* Vacant
3800* Facial Plastic Surgery
Association 533-4481
3900* Palo Alto W Jr cosmetic
surgeon 533-4461
3900* Ryan Gary F phys 533-1108
3700* Cohen Arthur A phys 533-8386
3900* Lantz Ray A phys 533-9600
3900* Wilkinson John C dermatologist
545-2621
4300* Harris & Schaecker 544-7447
4300* Smith Turner R Jr phys
543-1880
4300* Bucas Cary M phys 533-5324
4400* Vacant
4500* Vacant
4700* Riles Juan C phys 533-2328

4800* Douglas Tanya & Golden phys
545-1220
5000* Ross Neal L obstetrician &
gynecologist 533-3906
5100* Dr Donna Gao J phys 544-2972
5400* No Return
5500* Dicker Billy M phys 531-9834
5600* Galtieri Mario K plus 533-4412
5700* Sage Lois J psychiatrist 533-5261
5800* Orange Beach 121 plus 533-2964
5900* No Return

STREEK CONTINUED

100* Providence Southwest Electric
And Service 533-6292
101* Under Comm
102* Candice Robert plus 533-5222
103* Ariel Rodriguez pediatric genl
surgeon 533-2911
104* Debra Marie A phys 533-4687
104* No Return
105* Nasser Malik M plus
106* Nazari Sylvia D plus
107* D Post Footwear & Accessories
108* Charles Alfonso ophthalmologist
533-2863
109* Hurd Stephen C Internal med
533-4478
110* Morton Eisenfeld &
Charlottesville 533-3445
1784* D Post Natural Gas Co (Add Bldg)
541-2122

CURLER LA --FROM 1894
THROPCIANA NORTH TO DEBBERS

ZIP CODE 79816
10232* No Return
10233* Mascho S M @ 541-7534
10234* No Return
10235* Steverson Margie M @ 756-6360
10242* Sher Vickie Mrs
10243* Howard Wanda Mrs @ 741-9352
10245* James Armando @ 541-6527
10246* Vacant INTERSECTS
WINDING RD INTERSECTS

CUSTOMS DR --FROM 2740 E
PADRANO SOUTH

ZIP CODE 79805
630* A B A C C Customhouse Brokers
542-1761
696* Lockwood H N & Co Inc 533-2606

CUTLASS DR --FROM BETHVIEW DR
EAST

ZIP CODE 79832

CUTY SARK DR --FROM 2790
KIDWALLS EAST

ZIP CODE 79826
1200* Armandaris Edw 538-6788
1204* Thompson Marie C @ 545-4717
1204* No Return
1205* No Return
1210* Maloney Mary K Mrs @ 533-2340
1210* No Return
1212* Johnson Anita J Mrs @
1212* Karmachio James C @ 546-8227
1212* Cardenas Virginia J @ 541-8224
1217* Cole Robt A @ 544-8797
1218* Montero Luis H @ 533-2995
1221* Corbett Nancy @ 533-2996
1224* Rector Conita 543-4726
1225* Farias Sergio A
1226* Olkenta Albert D 603-9436
1229* Dabkins Ben @ 533-8221
1232* New Frank A @ 546-2866
1233* Rubio Richd R @ 533-5172
1237* Vacant
1238* Wylkie Roger A @ 533-4558
1240* Vacant
1241* Aquilino Orlando @ 533-0865
1241* Hernandez Anita @
1244* Neuhoff Steve E @ 536-4507
1245* Fleming Chas H II @ 533-4302
1246* No Return
1250* Vacant
CITY OF 79828 ST BEGGINS
1252* Vacant
1253* Edwards Don @ 544-4423
1257* Vacant
1260* Yllyga Jaime 538-4787
1261* No Return
1264* Mc Lendon Ronald L @ 540-1286
1265* Carrasco Arturo @ 536-3545
1267* Baker Robert New @
1268* Berrie Freddie @ 531-2827
1272* Ramon
1273* Vacant
1274* Vacant
1275* Vacant
1276* Vacant
1277* Vacant
1278* Vacant
1279* Vacant
1280* Vacant
1281* Vacant
1282* Vacant
1283* Vacant
1284* Vacant
1285* Vacant
1286* Vacant
1287* Vacant
1288* Vacant
1289* Vacant
1290* Vacant
1291* Vacant
1292* Vacant
1293* Vacant
1294* Vacant
1295* Vacant
1296* Vacant
1297* Vacant
1298* Vacant
1299* Vacant
1300* Vacant
1301* Vacant
1302* Vacant
1303* Vacant
1304* Vacant
1305* Vacant
1306* Vacant
1307* Vacant
1308* Vacant
1309* Vacant
1310* Vacant
1311* Vacant
1312* Vacant
1313* Vacant
1314* Vacant
1315* Vacant
1316* Vacant
1317* Vacant
1318* Vacant
1319* Vacant
1320* Vacant
1321* Vacant
1322* Vacant
1323* Vacant
1324* Vacant
1325* Vacant
1326* Vacant
1327* Vacant
1328* Vacant
1329* Vacant
1330* Vacant
1331* Vacant
1332* Vacant
1333* Vacant
1334* Vacant
1335* Vacant
1336* Vacant
1337* Vacant
1338* Vacant
1339* Vacant
1340* Vacant
1341* Vacant
1342* Vacant
1343* Vacant
1344* Vacant
1345* Vacant
1346* Vacant
1347* Vacant
1348* Vacant
1349* Vacant
1350* Vacant
1351* Vacant
1352* Vacant
1353* Vacant
1354* Vacant
1355* Vacant
1356* Vacant
1357* Vacant
1358* Vacant
1359* Vacant
1360* Vacant
1361* Vacant
1362* Vacant
1363* Vacant
1364* Vacant
1365* Vacant
1366* Vacant
1367* Vacant
1368* Vacant
1369* Vacant
1370* Vacant
1371* Vacant
1372* Vacant
1373* Vacant
1374* Vacant
1375* Vacant
1376* Vacant
1377* Vacant
1378* Vacant
1379* Vacant
1380* Vacant
1381* Vacant
1382* Vacant
1383* Vacant
1384* Vacant
1385* Vacant
1386* Vacant
1387* Vacant
1388* Vacant
1389* Vacant
1390* Vacant
1391* Vacant
1392* Vacant
1393* Vacant
1394* Vacant
1395* Vacant
1396* Vacant
1397* Vacant
1398* Vacant
1399* Vacant
1400* Vacant

12176* Pank Gary B @ 541-5812
12177* Hunt Karen B @ 533-7574
12180* Vasquez Gilbert @ 533-2024
12181* Ramirez Rod 533-7426
12184* Gutierrez Shik @ 541-9608
12185* Camacho Carlos @ 544-8824
12188* Douglas Terry G
12189* Under Comm
12194* Gonzalez Boris J
12195* Under Comm
12196* Borunda Miguel A @
12197* Jose Luis @
A VOSE DR INTERSECTS

CYNTHIA ST --FROM EMORY RD
NORTHEAST TO DEAD END

ZIP CODE 79822

CYPRESS AV --FROM 181 S
EUCALYPTUS ST EAST

ZIP CODE 79808
1802* Schauer Helen Public Housing
Projects
2027* Guanta Jesus
2031* Mariano Emilio
2032* Arvia Senado
2033* Alvarez Juan 533-2287
2034* Delgado George 545-2857
2035* De La O Cecilia Mrs 533-6947
2036* Perez Gloria 544-9073
2037* Maldonado Maria 544-7128
2038* Hernandez Martha 544-7919
2039* Luis Tom 533-9186
2040* Garcia Sandra 543-4238
2041* Sanchez Rosendo
2042* Hernandez Virginia Mrs
2043* Carrasco A Rita I
2044* Contreras Juana Mrs 533-7845
2045* Pacheco Bertha
2046* Garcia Elias J 541-2628
2047* Garcia Juan 543-4627
2048* Garcia Rosendo 544-9807
2049* Lopez Felipe Nov 544-3622
2050* Martinez Dolores 544-7024
2051* Marshall Joe H 544-0793
2052* Ramirez Juan
2053* Najera Oscar 545-4463
2054* Rodriguez Margarita 533-2882
2055* Molina Marcelino 533-7882
2056* Acosta Sylvia
2057* Gallardo Roberto 533-4158
2058* Jaime Alfonso 543-2822
2059* Jimenez Alfredo
2060* Garcia Mercedes 533-0756
2061* Reyes Olga
2062* Garcia Juan 533-8570
2063* Cervillo David
2064* Leffings Arturo 533-8513
2065* Valdez Guadalupe
2066* Rodriguez Mercedes Mrs
543-1888
2067* Gonzalez Leonardo 544-8628
2068* Garcia Cesar 533-9170
2069* Castillo Maria
2070* Rita Jose @ 533-8942
2071* Gonzalez Raul
2072* Padilla Victor 533-7734
2073* Campos Maria 542-1285
2074* Garcia Roberto
2075* Hernandez Patricia
2076* Garcia Jose
2077* Cardenas Francisco 533-2176
2078* Hernandez Sylvia
2079* Juarez Mercedes Mrs
1800* Apariguana
1099* Ponce Maria E Mrs
1207* Lara Amelia
1208* Ramirez Juan 541-2626
1209* Garcia Maria J
1212* Garcia Alfonso
1260* Mora Janet 533-8394
1261* Diaz Anita 544-0548
1262* Ponce Juan
1263* Ramirez Jose 533-8928
1267* Lara Amelia
1268* Ramirez Juan 541-2626
1269* Garcia Maria J
1210* Jimenez Esperanza Mrs
1211* Page Marco 544-9940
1212* Gonzalez Cruz
1213* Duran Gregorio 533-1260
1214* Gutierrez Tere 533-0727
1215* Edwards Peter
1216* Ortiz Maria
1217* Torres Carlos 543-1488
1218* Morozco Efran
1219* Reyes Pablo 533-8142
1220* Bernal Marcelino Mrs
1221* Aguayo Juan 533-6881
1222* Baker George 544-8124
1223* Pancher Luis 533-2727
1224* Lozano Roberto Mrs
1225* Mata Maria F Nov 533-8171

1226* Mesa Yolanda
1227* Torres Antonio 544-2498
1228* Salcedo Guadalupe Mrs
1229* Marquez Manuel @ 545-5495
1230* Aragon Patricia Mrs
1231* De Santiago Bertha Mrs
543-2560
1232* Lopez Juan 533-9073
1233* Garcia Juan
1234* Chavez Alberto
1234* Sanchez Francisco
1235* Carbajal Bertha A Mrs 533-4217
1236* Rodriguez Ricardo 543-1287
1237* Gonzalez Flor Mrs 543-1226
1238* Aguirre Zoraida 533-4412
1239* Garcia Juan
1240* Uranga Mercedes 533-6686
1241* Lopez Ramon
1242* Valenzuela Martha
1243* Sison Maria A Mrs
1244* Delgado Guadalupe Mrs
1245* Maria Jesus 545-1576
1246* Lopez Andres Mrs
1247* Aguayo Guadalupe
1248* Palacios Roberto
1249* Ramirez Hector 544-6326
1250* Tapia Ana S Mrs 544-6620
1251* Fernandez Juana Nov
1252* Hernandez Martha Mrs
1253* Ponce Guadalupe
1254* Aguayo Guadalupe
1255* Palacios Roberto
1256* Ramirez Hector 544-6326
1257* Tapia Ana S Mrs 544-6620
1258* Fernandez Juana Nov
1259* Hernandez Martha Mrs
1260* Ponce Guadalupe
1261* Aguayo Guadalupe
1262* Palacios Roberto
1263* Ramirez Hector 544-6326
1264* Tapia Ana S Mrs 544-6620
1265* Fernandez Juana Nov
1266* Hernandez Martha Mrs
1267* Ponce Guadalupe
1268* Aguayo Guadalupe
1269* Palacios Roberto
1270* Ramirez Hector 544-6326
1271* Tapia Ana S Mrs 544-6620
1272* Fernandez Juana Nov
1273* Hernandez Martha Mrs
1274* Ponce Guadalupe
1275* Aguayo Guadalupe
1276* Palacios Roberto
1277* Ramirez Hector 544-6326
1278* Tapia Ana S Mrs 544-6620
1279* Fernandez Juana Nov
1280* Hernandez Martha Mrs
1281* Ponce Guadalupe
1282* Aguayo Guadalupe
1283* Palacios Roberto
1284* Ramirez Hector 544-6326
1285* Tapia Ana S Mrs 544-6620
1286* Fernandez Juana Nov
1287* Hernandez Martha Mrs
1288* Ponce Guadalupe
1289* Aguayo Guadalupe
1290* Palacios Roberto
1291* Ramirez Hector 544-6326
1292* Tapia Ana S Mrs 544-6620
1293* Fernandez Juana Nov
1294* Hernandez Martha Mrs
1295* Ponce Guadalupe
1296* Aguayo Guadalupe
1297* Palacios Roberto
1298* Ramirez Hector 544-6326
1299* Tapia Ana S Mrs 544-6620
1300* Fernandez Juana Nov
1301* Hernandez Martha Mrs
1302* Ponce Guadalupe
1303* Aguayo Guadalupe
1304* Palacios Roberto
1305* Ramirez Hector 544-6326
1306* Tapia Ana S Mrs 544-6620
1307* Fernandez Juana Nov
1308* Hernandez Martha Mrs
1309* Ponce Guadalupe
1310* Aguayo Guadalupe
1311* Palacios Roberto
1312* Ramirez Hector 544-6326
1313* Tapia Ana S Mrs 544-6620
1314* Fernandez Juana Nov
1315* Hernandez Martha Mrs
1316* Ponce Guadalupe
1317* Aguayo Guadalupe
1318* Palacios Roberto
1319* Ramirez Hector 544-6326
1320* Tapia Ana S Mrs 544-6620
1321* Fernandez Juana Nov
1322* Hernandez Martha Mrs
1323* Ponce Guadalupe
1324* Aguayo Guadalupe
1325* Palacios Roberto
1326* Ramirez Hector 544-6326
1327* Tapia Ana S Mrs 544-6620
1328* Fernandez Juana Nov
1329* Hernandez Martha Mrs
1330* Ponce Guadalupe
1331* Aguayo Guadalupe
1332* Palacios Roberto
1333* Ramirez Hector 544-6326
1334* Tapia Ana S Mrs 544-6620
1335* Fernandez Juana Nov
1336* Hernandez Martha Mrs
1337* Ponce Guadalupe
1338* Aguayo Guadalupe
1339* Palacios Roberto
1340* Ramirez Hector 544-6326
1341* Tapia Ana S Mrs 544-6620
1342* Fernandez Juana Nov
1343* Hernandez Martha Mrs
1344* Ponce Guadalupe
1345* Aguayo Guadalupe
1346* Palacios Roberto
1347* Ramirez Hector 544-6326
1348* Tapia Ana S Mrs 544-6620
1349* Fernandez Juana Nov
1350* Hernandez Martha Mrs
1351* Ponce Guadalupe
1352* Aguayo Guadalupe
1353* Palacios Roberto
1354* Ramirez Hector 544-6326
1355* Tapia Ana S Mrs 544-6620
1356* Fernandez Juana Nov
1357* Hernandez Martha Mrs
1358* Ponce Guadalupe
1359* Aguayo Guadalupe
1360* Palacios Roberto
1361* Ramirez Hector 544-6326
1362* Tapia Ana S Mrs 544-6620
1363* Fernandez Juana Nov
1364* Hernandez Martha Mrs
1365* Ponce Guadalupe
1366* Aguayo Guadalupe
1367* Palacios Roberto
1368* Ramirez Hector 544-6326
1369* Tapia Ana S Mrs 544-6620
1370* Fernandez Juana Nov
1371* Hernandez Martha Mrs
1372* Ponce Guadalupe
1373* Aguayo Guadalupe
1374* Palacios Roberto
1375* Ramirez Hector 544-6326
1376* Tapia Ana S Mrs 544-6620
1377* Fernandez Juana Nov
1378* Hernandez Martha Mrs
1379* Ponce Guadalupe
1380* Aguayo Guadalupe
1381* Palacios Roberto
1382* Ramirez Hector 544-6326
1383* Tapia Ana S Mrs 544-6620
1384* Fernandez Juana Nov
1385* Hernandez Martha Mrs
1386* Ponce Guadalupe
1387* Aguayo Guadalupe
1388* Palacios Roberto
1389* Ramirez Hector 544-6326
1390* Tapia Ana S Mrs 544-6620
1391* Fernandez Juana Nov
1392* Hernandez Martha Mrs
1393* Ponce Guadalupe
1394* Aguayo Guadalupe
1395* Palacios Roberto
1396* Ramirez Hector 544-6326
1397* Tapia Ana S Mrs 544-6620
1398* Fernandez Juana Nov
1399* Hernandez Martha Mrs
1400* Ponce Guadalupe

2803

2800* Manzano Juan 544-4526
2801* Marquez Teresa Mrs 545-1241
2802* Juarez Apolonia Mrs 542-4520
2803* Gutierrez Bertha Mrs 542-4520
2804* Castro Marcelino 543-1163
2805* Quintero Arturo
2806* Martinez Rogelio 533-6309
2807* Flores Juan 533-1713
2808* Valdez Maria C Mrs 533-2828
2809* Espino Santos Mrs
2810* Ortiz Maria C Mrs 544-7728
2811* Smith Carmen
2812* Mijangas Gilbert
2813* Torres Tranquilina 544-3035
2814* Alvarez Maria Mrs 533-8644
2815* Cardenas Arturo 544-0261
2816* Garcia Rosita Mrs
2817* No Return
2818* Garcia Rogemundo
2819* Garcia Maria Mrs
2820* Rodriguez Maria E 533-2218
2821* Ramirez Jose 533-7988

CYPRESS AV--Contd

2822* James Eva
2823* Sanchez Jo
2824* Martinez Jo
2825* Ortiz Jose
2826* Chavez Ada
2827* Gutierrez Ja
2828* Paulina Ja
2829* Sanchez M
2830* Laguarda
2831* Guerrero J
2832* Cardenas
2833* Sanchez L
2834* Gutierrez
2835* Balleza Jose
2836* Torres AJ
2837* Higgins JA
2838* Rita Rosa
2839* Flores Mag
2840* Rodriguez
2841* Rodriguez
2842* Salazar M
2843* Moreno P
2844* Rigala Gus
2845* Garcia EG
2846* Lea Maria
2847* Rodriguez
2848* Gutierrez Tu
2849* Salazar M
2850* Cervillo M
2851* Gutierrez E
2852* Gutierrez L
2853* Garcia LA
2854* Moreno M
2855* Gomez R
2856* Salazar M
2857* Ponce Ana
2858* Garcia A
2859* Pablosa J
2860* Salazar
2861* Casanova
2862* Sanchez J
2863* Alvarez M
2864* Salazar M
2865* Salazar M
2866* Salazar M
2867* Salazar M
2868* Salazar M
2869* Salazar M
2870* Salazar M
2871* Salazar M
2872* Salazar M
2873* Salazar M
2874* Salazar M
2875* Salazar M
2876* Salazar M
2877* Salazar M
2878* Salazar M
2879* Salazar M
2880* Salazar M
2881* Salazar M
2882* Salazar M
2883* Salazar M
2884* Salazar M
2885* Salazar M
2886* Salazar M
2887* Salazar M
2888* Salazar M
2889* Salazar M
2890* Salazar M
2891* Salazar M
2892* Salazar M
2893* Salazar M
2894* Salazar M
2895* Salazar M
2896* Salazar M
2897* Salazar M
2898* Salazar M
2899* Salazar M
2900* Salazar M

FINDLEY AVE 1985

GO Railways

1237 LONGLAND

FILLMORE AV--Cross

2713 Garber Linda O 545-7019
 2714 Lenora Maria Mrs @ 545-8328
 2717 No Return
 2718 Amparo Salvador @ 545-0264
 2719 Cecilia Gal K @ 545-8390
 2728 Lucy John @ 545-8261
 Rear Hart Coopers
 2729 Chaires Maileta M Mrs @ 545-7660
 2730 Padilla's Plumbing & Heating Co
 545-3790
 Padilla David @ 545-5889
 Rear Victoria Barba
LACKLAND INTERSECTS
 2800 Sales Luis B @ 545-5150
 2801 Lewis Esther C Mrs @ 545-9679
 2802 Apartments
 14 Maria Mila 545-1562
 2 Clive Tom 545-0201
 3 Vacant
 4 Vacant
 2809 Brownell Grant A @
 2812 Flores Geo L @ 545-2617
 2813 Apartments
 1 Vacant
 2 Vacant
 3 Vacant
 4 Vacant
 2814 Maria Mila 545-1562
 2815 Alicia Gomeza 545-0334
 2816 Whaley Gregory
 2817 Gutierrez Amador E @ 545-9481
 2818 Apartments
 1 Lawrence David 545-8172
 2 Vacant
 3 Schwartz Chas
 4 Vacant
 5 Vacant
 6 Vacant
 2819 Aguirre Shosharia @ 545-9865
 2820 Young Sylvester
 Vacant
 4 Ylanquez Teresa Mrs
 2821+ Citina Reyes @ 545-1708
PARTILLO INTERSECTS
 2820 Marysville Baptist Church 545-1282
 2821 Apartments
 1 Arroyo Silvestre 545-4888
 2 Arvalo Manuel 545-4369
 3 Gutierrez Rufago 545-9618
 4 Ylanquez Javier
 5 Sanchez Juan 545-8429
 6 Salazar Ogo
 2828 Gibson Raymond W @ 545-2126
 2824 No Return
 2825 Cray P P @ 545-7153
 2826 Alice Manuel @ 545-7140
EVER INTERSECTS
 4304 No Return
 4303 Apartments
 1 Vacant Inga L@
 4 Lopez Ricardo
 4304 Apartments
 14 Harris Richd
 1 Vacant
 2 Gabriel Maria
 4 Julia David K
 24 Washington Saml
 6 Wild James H 545-4788
 4305 Filmore Apartments 545-4788
 14 Baker Ted
 24 Wiliana Leonard
 24 Evans Richd
 24 Thomas Lewr
 24 Rivera Arth
 24 Mc Mahon L Rick
 7 Wilson Kyrle 545-0983
 24 Pearson W Donald
 4307 Apartments
 14 Romero Jos E
 2 Vacant
 24 Loflan W Gregory
 24 Thomas S Kevin
 4308 Apartments
 1 Ramirez Jaime 545-6649
 3 No Return
 3 Vacant
 4 Vacant
 4309 Apartments
 1 Vacant
 14 Brown Chas 545-7390
 24 Lyons Buster 545-7724
 44 Langley D
 4312 Virginia David M @
 4313 Marquez Gonzalez D @ 545-6188
 4314 Casper Gilberto 545-2320
 Rear Vacant
 4315 Snyder Riley T 545-2251
 4316 Sandra Irma
 4317 Gonzalez Teresa
POLLARD INTERSECTS

**FINDLEY AV --FROM 5th CRANE AV
NORTH TO WARELER AV**

ZIP CODE 78002

4436 Vacant
 4437 Carter Joyce L @ 545-1122
 4438 Lowenberg Flora A Mrs @ 545-2426
 4439 Barrios Amanda @ 545-7833
 4432 Vacant
 4433 Valverde Roberto @ 545-2868
 4440 Donald Frank R @
 4441 Steing Floyd S @ 545-3244
 4448 Curry James W @ 545-1297
 4449 Vacant
WARELER AV INTERSECTS

**FINDLEY AV --FROM 100 S FIDELIAS
EAST TO S HAMMERT BLVD**

ZIP CODE 78005

2900 Altaguila Frank @ 532-6024
 2901 Bobbie Salvador H @ 531-9082
 2904 Eva Emilia
 2906 Lopez Maria
 2907 Landreth Frances @ 532-5115
 2910 Lopez Beat A @ 532-5266
 2912 Donna Guillerma 544-9880
 Rear Rodriguez Alberto 542-4940
 2913 Vacant
 2914 Marquis Epigenio @ 532-9619
 2915 Maria Maria 542-1875
 2917+ Monica Pedro @ 545-0042
 Rear Salvador Ramon 532-6270
 Rear Gonzalez David 544-4798
 2918 Gomez Cesar M @
 2919+ Curran James
 2920 Cordova Epigenio @ 532-7022
 2924 Bustamante Margarita
 Valencuela Gonzalo
 2928 Vacant
 2931 Salazar Manuel J @ 532-6135
 2932 Campuzano Victor M @ 532-9404
 Rear Provenza Lope @
 2933 Findley Apartments
 14 Arriola Yolanda
 2 Gomez Manuel
 24 Barrios Maria C
 4 Rose Javier
 5 Martinez Ramon 532-2321
 6 Sadler Ramon 532-6287
 7 Rivera Manuel
 8 Villa Jose
 9 Deleon Maria 532-4821
 10 Gomez Juan
 11+ Galindo Francisco
 12 Cardenas Francisco
 13 Ordoñez Jose L
 14 Hernandez Maria A
S DAYTON INTERSECTS
 3090 Vacant
 Rear Martinez Roberto
 3092 Solis Lorenzo @
 3094 Solis Guillermo G 544-5484
 3096 Hernandez Celis D Mrs @
 3098 Carol Hernandez M Mrs @
 3099 Hernandez Jose C @ 532-3387
 3000 Cole Manuel J @ 532-7321
 3001+ Ellis Rose Janis
 3002 Yurba Amaro @ 532-4190
 3004 Vacant
 3005 Yrreola Dolores A Mrs @ 532-4609
 3006 Torres Jose E @ 532-4653
 3007 Pena Otilia @ 545-2088
 3008 Torres Andrea Mrs @
 3004 Rubio Pedro @
 3005 Garcia Emilia L @ 532-2767
 3006 Rodriguez Malysalva M Mrs @
 532-2244
 3007 Apartments
 14 Sanchez Alvaro 532-6125
 24 Olivera Ramon
 3 Ley Carlos
 4 Vacant
 3009 Valencuela Mariana 532-7095
 3011 Cecilia Rubio @ 532-4677
 3013 Reyes Leticia A @ 532-4757
S SAN MARCIAL INTERSECTS
 3151 Gonzalez Ramon
 3152+ Quintero Felipe
 3153 Medina Francisco @ 532-2118
 3155 Morales David
 Rear Morales Gilma 544-5871
 3154 Mariana Loreto 532-9437
 3156 Ortega Maria D Mrs @ 545-4128
 3158 Vacant Joe
 3157 Lopez Ramon @ 532-8123
 3158 Lorena Ramon @ 532-3360
 3159+ Salgado Antonio @
 3160 Smith Carmen Mrs
 14 Julia Blaine E Mrs
 24 Tapia Enrique
 24 Valades Maria E Mrs
 44 Espinosa Carlos
 3111+ Zanala Enrique 545-7267

Urrutia Loreto
 3112 Aguirre Agustin @ 532-8828
 Apartamentos
 3113 Espinosa Salvador @
 Rear Palacios Aguilera
 3114 Garcia Matilde E Mrs @ 544-2871
 3116+ Pena Maria
 3117+ Quintero Gerardo 532-3745
 3118 Vacant
 3119 Ramirez Ramon @ 544-1844
 3120 Vacant
 3121 Hutton Orestes @
 Gonzalez Edward 544-5887
 3122 Morales Beat @
 3123 Olive Jose L 542-3979
 3124 Rosa Liborio @
 3125 Vacant
 3126 Lina Ramirez @ 532-4808
 3127+ Basso Felipe
 3128 Mercedes Carlos @
 3129 Mercedes Ana Mrs @
 3131 Cecilia Antonio @ 542-8342
 3132 Apartments
 1 Hernandez Jose 532-3289
 2 Torres Pablo
 24 Fajardo Manuel
 44 Varla Moses
 5 Mercedes Gonzalo
S ESTRELLA INTERSECTS
 3290 Monica Cecilia 544-9368
 3291+ Carmona Anabel
 3292 Semetago Dale @ 532-3370
 3296 Provenza Josie @
 3297 De Los Santos Orestes @ 545-2123
 3298 Luciano Lorenzo
 3294 Chaco Ruiz @ 544-7865
 3295 Alvarez Alberto C @ 532-7888
 Rosa David R 544-8795
 Rear Alvarez Cruz
 3296 Monica Jose Mrs @
 3299 Duran Maria J @ 532-6554
 3301 Villanueva Francisco L Mrs @
 532-8888
 3303 Monica J Marie Mrs @ 532-1196
 3305 Chaves Luis H 532-8221
 3307 Alvarez Manuel @ 544-8870
 Rear Della Barba
CEBALSA INTERSECTS
COPLA INTERSECTS
S STEVENS AV INTERSECTS
 3701 Duran Leonardo @ 532-8111
 3703 Gonzalez Jose @ 532-3266
 3705 Rivera Francisco Mrs @ 532-4790
 3707 No Return
 3708 Vacant
 3709 Neco Estela @
 3724 Aguirre Adela Mrs @ 532-8828
 3707 Gonzalez Roberto @ 532-3034
 3710 Kinada Jose 544-4137
 3712 Perez Guadalupe
 3721 Vacant
 3724+ Cabañas Mariana Mrs 532-7108
 44 Campesin Cruz
 3725 Vacant
S LATTA INTERSECTS
 3808 Marcelo Jaime
 3809 Valencuela Antonio @ 532-7122
 3810+ Martin Jose P 532-7128
 3812+ Garcia Priscila
 3812 Mediano Bertha @
 3813 Vacant
 3815 Melendez Roberto 532-8097
 3818 Corral Margarita @ 532-6228
 3819 Haysara Reul
 3821 Ramos Jose 532-6096
S HAMMERT INTERSECTS
 3922 Juarez Francisco @
 3920 Rogers Mr Donald Post No 3411
 (FFW) 545-7629
 Veterans Of Foreign Wars Lounge
 Post No 3411 545-7629
 Arroyo Manuel H 545-7629
 3921 Dudley Field baseball park 544-1890
BOONE INTERSECTS

**FINDLEY AV --FROM 9400 BLK
ALAMEDA AV SOUTH WEST**

ZIP CODE 78007

118 George Weather Memorial Apt
 (Housing Authority) 532-6218
 20 Rocio Geo L
 20+ Andrae Carmen Mrs 532-3148
 21 Gloria Martha Mrs
 22 Quines Miguel
 24+ Dolores Dolores
 24+ Lujan Martin
 24+ Muli Laura
 24 Lopez Sarah
 24+ Barrios Benj R
 28 Quinella Jose 532-2882
 29 Urquidí Rosalva
 41 Gonzalez Rita
 41 De Anda Luis 532-6308

42+ Salvate Ignacio
 42+ Cortes Arturo
 44 Ayala Klaus
 42+ Soriano Encarnada
 42+ Jurado Escobar
 111 Apartamentos
 11 Reyes Arnaldo
 12 Chasen Karl
 13+ Ramirez Manuel
 14 Chavez Cesar 532-0879
 15 Dominguez Julian
 16+ Gomeza Hector
 17+ Gomez Jose
 18 Ramirez Felipe 532-0948
 18+ Aranda Pilar 532-5521
 20 Vega Manuel 532-0200
 21 Ylanquez Ruben 532-0204
 22 Vera Aurelio
 23 Sanchez Armando @ 532-3820
 24 Dolgado Fernando
 25+ Hoidal Fernando
 26+ Grajeda Hector 532-2739
 27 Babalosa Petras Mrs 532-9487
 28 Correa Juan
 43+ Gonzalez Arturo
 114 Apartments
 41+ Natalia Regina 532-0444
 42+ Gonzalez Priscila
 43+ Quil Robt
 44+ Espinosa Victor
 51+ Pedraza Maria D
 52+ Rodriguez Rhea
 53+ Dominguez Maria E Mrs 532-9118
 54 Teresa Porfirio
 55 Posa
 56+ Segundo Manuel
 57+ Garcia Masario
 58+ Orrego M Pat
 59+ Perez Muhl
 60+ Sotoca Eva H
 61+ Morales Alejandra
 62+ Mesa Ignacio 532-5012
 63+ Alamo Juan
 115 Apartments
 64+ Gomez Diana
 65+ Duran Juan 532-1891
 67+ Ylanquez Luis 532-1897
 68+ Gonzalez Jose E
 69+ Gonzalez Jose R
 70+ Valdez Cecilia
 71+ Gonzalez Guadalupe
 72+ Provenza Lorena
 73+ Morales Fernando
 74+ Romero Antonio
 75+ Agrifino Dolores
 76+ Ylanquez Ramon
 77+ Cano Francisco 532-9111
 78+ Ramos Jaime
 80+ Arcevaldo Gloria
 81+ Torres Jose
 82+ Ramirez Rhea
 111 Apartments
 4+ Tella Catalina
 54+ Chavez Antonia
 64+ Rodriguez Evangelina
 7+ Cortes Magdalena
 8+ Pardo Eva
 9+ Reyes Martina 532-9008
 10+ Andrade Adela
 122 Apartments
 81+ Morales Manuel 532-2730
 84+ Dominguez Carmen E 532-9415
 85+ Rivera Javier
 86+ Castaneda Guadalupe
 87+ Dominguez Leonardo
 88+ Sales Jose
 89+ Guerrero
 90+ Nolas Otilia 532-7061
 91+ Benitez Fernando
 92+ Lara Carlos 532-4207
 93+ Corral Francisco 532-4802
 94+ Lopez Frank
 95+ Escobedo Maria G 532-4440
 96+ Bacon Isabella
 97+ Sanchez Heberto
 98+ Valencuela Valentina
 99+ Arcevaldo Guadalupe 532-4828
 300 Apodaca Manuel

**FINDLEY AVE PL --FROM 11419
SILVER MC BEE EAST ON A CUL DE
SAC**

ZIP CODE 78006

2220 Vacant
 2221 Brown Jos P @ 532-8286
 2224 No Return
 2225 Kruse Mike @
 2226 Landers The 532-0900
 2229 Vacant
 2312 Rubio Jose A 532-9624
 2313 Othert Frances E @ 532-0230

RAM IRON @

WIND
GAT
SCR
DOC
PEN
WRCC
IRC

Photo 545-2 Res 533-4

351 Duran

DELIVE

MFI

CASH & CARRY OFFICE 3191 Concept


1481 Lee Tr 592-10

FRE TRAIT

HAMMETT ST 1985

Everything For Your Home and Budget!

FEATURING



RADIOS TELEVISION AND STEREO

SPECIAL ORDERS and CONTRACT SALES AT SPECIAL LOW PRICES

CENTRAL FURNITURE COMPANY

Oldest Home Furnish Store In El Paso Since 1900.

210-212 E. Overland 544-2933

LORETTO ACADAMY

Elementary School For Boys and Girls (K-6) through 8th Grade
 Middle School For Girls (Grades 5-8)
 High School For Girls

LORETTO ADMITS STUDENTS OF ANY RACE, COLOR & NATIONAL OR ETHNIC BACKGROUND

561-2765
561-5413
561-5770

HAMILTON AV.—FROM 37TH

3928 Rose Carl J Jr @
 3937 Vacant
 3930 Consuelo Maria E @ 543-2394
DYER INTERSECTS
 4000 James Jose A 543-4173
 4002 *Valeria Doctor 543-7222
 4004 No Return
 4000 Madal Gulermina @ 546-8772
 4008 Maritza Elenora @
 4009 *Monique Andre @
 4012 Patricia S J Mrs 543-3922
 4013 Wolf Marguerite M Mrs @
 4015 Snyder Karlina @ Mrs @ 543-8443
 4017 Adeline Masael A @ 546-1530
 4020 Vacant
 4023 Thera Sue A Mrs @ 546-4940
 4024 Fernandez Gregory @ 546-4122
 4025 Dominguez Lupa Mrs @ 543-7327
 4028 Duomo Pedro A @
 4029 Prisca Salvador F @ 543-2126

HAMMETT WAY —FROM 4TH
ALAMEDA AV WEST TO DEAD END

ZIP CODE 79097
 114 Dominguez Nigam @ 543-7226
 Rose Vacant
 126 Porcillo Javier
 130 *Flora Rafael
 132 Medina Aloia Mrs
 134 Margarita Alberto
 136 Gullon Juan
 140 Dominguez Oscar @
 142 Ramirez Manuel @ 543-7408
 147 Anaca Jose

HAMMETT ST N —FROM 3000
ALAMEDA DR NORTH

ZIP CODE 79005
 106 Enrique Sergio 543-7328
 110 Consuelo Band @ 532-2206
 124 Flora Hiler S 544-4547
 Near Tex-Clai sign neg 533-6873
 126 Lopez Amadeo @ 543-4364
 128 Basilio Jesus 533-1389
FRUITA AV INTERSECTS
 207 Vacant

HAMMETT ST S —FROM 2608
ALAMEDA DR SOUTH TO
PAISANO

ZIP CODE 79005
PIOLA INTERSECTS
NUMBERS RUN IN REVERSE ORDER
 95 Apretina
 1 Mendocino Alquiado 544-8347
 2 Ochoa Jose 543-5227
 3 *Amador Antonio
 4 No Return
 5 Vacant
 6 *Rosalva Antonio Mrs
 7 Vacant
 8 Vacant
 90 Ramon Manuel 533-0613
 92 Mesa Roberto 543-6696
 94 Arreola Rafaela Mrs 533-6636
 96 Ramirez Aloia
 Near *Thery Lane 543-4326
 94 Gutierrez Rodrigo
 92 Maria Maria C 543-4215
 91 Vasquez Jose S 544-8411
 87 *Vivia Pablo
 75 Prieto Jose A 532-7407
 71 Sacramento Import/Export auto parts 533-2071
 70 Garcia Joe Teodorica 533-2849
 Garcia Jose @ 532-2849
 61 Zavala Elementary School 533-2844

ZIP CODE 79005
FINDLEY INTERSECTS
 203 Lopez Jose A @ 532-7307
 202 Vacant
 204 Chavez Maria
 208 Rodriguez Carlos @ 533-7971
 214 Gonzalez Pina Mrs 533-8223
 Valde Agel 533-8275
 214 Valdes Maria Mrs @
 216 Sanchez Felipe M @ 543-2464
 220 *A. Gomez Soto
 2206 Vacant
 2224 Hernandez Jose
 2226 Collage Javier 543-2258
CYPRESS AV INTERSECTS

PAISANO DR INTERSECTS
CENTRAL AV ENDS

4026 Palma Elio
 4028 Madala Jovetha
 404 Ayala Antonio 544-1774
 408 Vacant
 412 Marina Juana
 412 Vacant
 414 Emma Sotropa 544-8894
 416 Terro Enrique 544-2807
 418 Piero Massimo Mrs 544-8283
 420 *Dora Rosa 543-1204
 422 Norland Givens 533-5636
 424 *Leticia Carmen Mrs
 426 No Return 543-4295
 428 *Conrado Manuel
 432 Gabriela Consuelo
 Gabriela Jesus J
 434 No Return
 436 Norma Josefa 533-7432
 438 Yacin Dolores 533-2195
 440 Vacant
 504 *Hernandez Federico 543-2907
 506 Lorena Guadalupe C 533-9618
 510 Carrillo Consuelo @
 512 *Lorena Julia
 514 Gomez Victoria
 516 Gonzalo Agustin @
 518 Maria Natalia Mrs
 520 Garcia Nidia 543-0918
 522 *Maritza Sofia 543-9871
 524 Silvia Amadeo
CASTLEFIELD PL INTERSECTS
 502 Rosalia Elena M 533-6982
 504 *Marina Juan A Mrs
 506 *Dora Francisca Mrs
 508 *Valdes Francisco
 510 *Pina Sandra 543-4090
 512 Ramirez Pascual
 514 Martinez Alfredo 543-5333
 516 Vasquez Santiago
 518 Olivera Dolores 533-5328
 520 *Narciso Josefa 544-4088
 522 Martinez Jose 543-5453
 524 *Josefa Juliana 533-6820
 526 *Francisco Carmen Mrs
 528 Pina Guadalupe
 530 *Pablo Guadalupe
 532 Duran Cesar 543-9640
 534 *Doris Alina 533-8398
 536 Rodriguez
DELTA DR INTERSECTS
LARGO INTERSECTS

HANFORD LA —FROM 432
SALLINGTON LA NORTHEAST TO
N STANTON

ZIP CODE 79002
 420 Velasco Henry F @ 543-1284
 426 Bruce Hal S @ 543-4101
 430 Walter James @
 432 *Pablo Manuel @ 544-9038
 434 *Luis David J @
 432 Martin Wu S @
 436 *Dora Jose 543-5348
 438 Arde Robt E Jr @ 543-1411
 442 *Percillo Hector @ 533-7819
 444 *Amanda Jose H @ 533-7029
 446 *Tony Kenneth A @ 533-3793
 448 No Return
 450 Barber Henry J @ 543-7360
 452 *Regal Adela K Mrs @ 533-2229
 454 *Eden Winford @ 543-7779
 456 *Edmonston Raymond L Jr @ 533-4794
 458 *Walter Jose @
 460 *Porcillo Ray @ 533-3921
 462 *Pina Jose
 464 *Newkirk Dan L Mrs @ 533-4348
 466 *Melina Zita J Mrs @ 533-3764
 468 *Giles Victor E @ 543-4768
 470 *Wanda Joyce H @ 533-4421
 472 *Hester's Wholesale Legiparty
 Legiparty 533-9124
 Hester David J @
 480 *Halter Bernard F @ 543-4267
BUCKINGHAM DR INTERSECTS
 482 *Cornwall Wm T Jr @ 533-6469
 484 King Robt @ @

HAMPTON DR —FROM 400
TARRANTON DR NORTHEAST
AND NORTH TO STANTON

ZIP CODE 79015
 540 *Francis Francisco A @ 543-5807
 542 *Corinne Esther
 511 *Hernandez Maritza F @ 543-1234
 *Vasquez Alcega
 544 Vacant
 534 No Return
 536 Valdes Salvador E @ 591-2212
 538 Hernandez Jose
 *Francisco Julia J
 540 Lopez Hector

722 No Return
 724 Garcia Francisco
 726 *Gonzalez Sandra Mrs
 728 Garcia James @
 730 *Torres Pedro A @ 543-4913
 732 Vacant
 734 *Pablo Ignacio @
 736 Cooper Manuel A @ 543-2220

HANAWALT DR —FROM 1608
CHILREA DR EAST TO EDWARDS
LA

ZIP CODE 79003
 1220 Reynolds Preston A @ 778-4178
 1224 *Dunmore Jose J @ 778-2648
WEGGEMAN CIRCLE
 1221 No Return
 1224 *Bourgeois Marcella Mrs @ 778-2649
 1226 *Perez Ramon @ 778-1321
 1228 *Aguiar Lorena @ 778-7086
 1230 *Suzanne Michael @
 1232 *Suzanne Marie Mrs @ 778-2711
 1234 *Julia Elena @ 778-2490
 1236 *No Chalon Rita G @ 778-1887
 1238 *Ligier Jean F Mrs @ 778-1227
 1240 *Baskley Ben F @ 778-2618

HANCOCK RD —FROM 140 JUNO PL
EAST TO PERLA

ZIP CODE 79007
 1226 *Yurkovic Adlene
 1228 Castro Alfredo @
 1230 Ortiz Francisco
 1232 No Return
PALLA INTERSECTS
CELESTIA INTERSECTS
 1232 No Return
PERLA INTERSECTS

HANLEY WAY —FROM 414 TAMPA
AV SOUTHWEST IN A CUL DE SAC

ZIP CODE 79005
 4104 *Arriola Arturo 773-7729
 4106 *Marcela Ruben 778-0329
 4108 Gomez Luis E

HAPPER WAY —FROM 204
CAMBRIDGE AV NORTH TO LARGO
AV

ZIP CODE 79005
 300 *Francis Oscar Jr @ 543-5320
 302 *Perez Eddie @
 304 *Cecilia Monica D @ 543-2022
 306 *Dora @ 543-3920
 308 *Wendyville Renee @ 543-4113
 310 *Amanda Bernia D @ 543-4549
 312 *Norales Pablo @ 543-8048
 314 *Yvonne Patricia Mrs @
 316 *Perez Carmen 543-7479
 318 *Epifanio Rodolfo Jr @ 543-5944
 320 *Walt Wm F Mrs @ 543-5218
 322 *Van Nicker Hazelita Mrs
 324 *Gloria Mildred L @ 543-4533
 326 *Marcela Carlos @ 543-7128
WILSON BOGONS
 330 *Theresa Yvonne N
 332 *Hernandez Francisco M @ 543-6420
 334 *Hernandez Francisco X @ 543-4790
 336 *Avila Eva F Mrs @
 338 *Maritza Marcela Mrs 543-2411
 340 *Bertha Juan @ 543-2588
 342 *Quinn Geo 543-2224
 344 *Isabella Geo 543-4324
 346 *Hernandez Jose Mrs @
 348 *Garcia Ceila T Mrs @ 543-4428
 350 *Valdejo Jose J @ 543-9036
 352 *Simon Maria S J
 354 *Ochoa Juan @ 543-7308
BASTINGS DR BOGONS
 202 *Wanda Evelyn Mrs @ 543-6520
 204 No Return
 206 *Rosa Jose 543-0484
 208 *Julguito Maria D @
 210 *Skinner Donald G @ 543-2395
 212 *Rose Jean 543-0962
 214 *Olivera Alfredo G @
ALPURA INTERSECTS
 202 *Curtis James M @
 204 *Bula Andrew T @ 543-4748

207 *Martinez Ignacio Jr
 209 *Marques Irma Mrs @ 546-4220
 211 *No Return 7113-2127
 213 *Rocio Rodolfo @ 543-8316
 215 *Rodriguez Jose @ 543-9626
 217 *Lopez Alberto @ 543-1129

HARBORVIEW DR —FROM 1028 BOON
AIRB EAST TO KELLLOG

ZIP CODE 79004
 602 *De Fred Oscar Mrs @ 753-2320
 604 *Martinez Manuel E @ 756-8907
 606 *Pascual Jimmy @ 756-4248
 608 *Dora Dora @ 757-2028
 610 *Pablo Charles M @ 757-7127
 612 *De Jesus Gregorio @ 757-4124
 614 *Rafael Jose J @ 757-3222
 616 *Gonzalez Gerardo F @ 757-7358
 618 *Kathleen Doyle L @ 757-5748
 620 *Alan Walter E Jr @ 757-2278
 622 *Quila Catalina Mrs 757-0998
 624 *Francis Donald @ 757-4426
 626 *Rosa Frances @
 628 *Gonzalez Robert A @ 757-5230
 630 *Randy James M Mrs @ 757-1347
 632 *Kenneth Theo @
 634 *Byrona Harold G @ 757-0689
 636 *Doris Theo F @ 757-5212
 638 *Patrice Victor G 757-0442
 640 *Ramon Ruth E Mrs @ 757-3384
 642 *Rafael L @ 757-4427
 644 *Lorraine Jerome M @ 757-5222
RENFORT ST INTERSECTS
 676 *Rutherford Sam E @ 757-2818
 678 *Wanda Cough C @ 757-4674
 680 *Dora Rodolfo @ 757-2020
 682 *Harold Wm E @ 757-9578
 684 *De Frances Helen J @ 757-4311
 686 *Alfred
 688 *Tristan Preston E @ 757-4220
 690 *Richard Harold E @ 757-2478
 692 *Cecilia Walter @ 757-4288
 694 *Bertha Bertha
 696 *Walt Rula H @ 757-7964
 698 *Cecilia Rosal M @ 757-4320
 700 *Lorena Manuel M @ 757-2814
 702 *Emanuel Barbara E @ 757-4382
 704 *William Paul J @ 757-4696
 706 *John Jack D @ 757-4184
 708 *Rafael Rod @ 757-2694
 710 *Cecilia Yvonne @ 757-3329
 712 *Ledy Sherry Mrs
 714 *Cecilia
 716 *Mc Coy Tammy 757-4512
 718 *No Return
 720 *Bali Rita E @ 757-1281
 722 No Return

HARDWAY ST —FROM 600
NORTWAY AV NORTH TO
CUMBERLAND CIR

ZIP CODE 79003
 600 *Suzanne Jose @ 543-0447
CLIFFTON AV INTERSECTS
 1220 *Lorena Amador 543-2322
 1218 *Cecilia Otilia @ 543-1218
MINCO AV INTERSECTS
BLAIR AV ENDS

TROWBRIDGE INTERSECTS
 1206 *Rutherford Henry C @ 543-4782
 1210 *Lynn Ann Mrs @ 543-2277
 1212 *Thompson Helen Mrs @ 543-1794
 1214 *Theresa Lillian F Mrs @ 543-9072
 1216 *Walt Wm W @ 543-1790
 1218 *Lafferty Fred E @ 543-6345
CUMBERLAND INTERSECTS

HARDENY FL —FROM 430 E
PARSONS DR SOUTH TO DEAD
END

ZIP CODE 79005
REGGATION CANAL INTERSECTS
 500 *Jose Pedro
 502 *Sara Maria L Mrs
 504 *Lorena Gloria C Mrs @ 543-0850
 506 *Rosa Frank @
 508 *Cecilia Marcela Mrs
 510 *Doris Luis
 512 *Lynette Jose D @
 514 *Veronica Aguilera 543-2220
 516 *No Return
 518 *Byrona Jose
 520 *Dora Antonio Mrs @
 Near No Return
 522 *Maritza Theadora Mrs @ 533-0449
 524 *Vasquez
 Near Vasquez Antonio 543-2220
 526 *Rafaela Rebecca L Mrs @ 533-0864

LATTA ST 1985

LARRY MARAN DR--Contd
1550 A T & Y (Technology Center)
391-6000
1182 Industrial Park Inc
1525A Vacant
1183 Vacant Blvd Westhouses 395-1587

LARRY WADKINS ST --FROM 1428
DALE DOUGLAS DR NORTH TO A
CUL DR SAC

ZIP CODE 7986
1504 Vacant
1505 Murphy Tina W 395-8823
1506*Cham Alan 395-5387
1112*Aranda Homer 395-5145
1113 Bessinger N Leon 395-8864
1116 Bonfield Jas A
1117 Torres Luis L 395
1120 Mathews Larry F 395-4537
1121 Chavez Wm 394-1777
1122 Sagar Patricia Mrs
1123 Takonia Gas A Jr 394-8284
1127 Vacant
1128 No Return
1129 Combsy Maden L 395-2114
1132 Pessano Raymond 395-8750
1135 Rajski Gilbert 394-4889
1136 Lopez Ray P
1137 No Return
1140 Balaender Mary L
1141 No Return
VISTA DEL SOL DR INTERSECTS

VISTA DEL SOL INTERSECTS
395
1602 Gilman Geo R 395-2848
1601 Bryce Vicos 395-8289
1604 Sneed Gas K 395-9399
1605 Sorensen Kenneth C 395-2952
1606*Madrid Sandra 395
1609 Marino Tony 395-9357
1612*La Capria An Jr 395-2313
1613 Church AC El Free Yeo 395-4156
1614*Wynn M Rev 395-2352
1615 Dyer Glenn E 395-4381
1617 Rowe James A 395-8718

LARRY WOOD --FROM 1980
BYWOOD ST NORTH
ZIP CODE 7986
BYWOOD DR INTERSECTS
2900 Congleton C E Jr 395-0226
2901*Earl Robt
2902 Cervantes Evaristo Jr 395
2904 Brown J E Jr 394-7418
2905 Coady J J 395
2906 Frontiero Ben 395-5034
2908*Montana Luis
2912 Arroyo Loret J
2913 Esperto Juan Jr 395-3879
2916 Leyva Fred 395
2917 Garcia Ignacio 395-8278
2920 Ward Arthur L 395-4837
2921*Chamorro John W 395-8113
2924 Hernandez Larry 395
2925 Batschelet Harold C 395-4289
3000*Pacheco Miki 395-5980
3001 Adams Kendall O 395-0206
3004 Flores Dolores M Mrs 395
3005 Gomez Gas C
3008 Flores Basil
3009 Lorenzo Reynaldo Jr 395-2817
3012 Wilhelm John F 395-0954
3013 Herrera Ernest 395
3016 Gray Estelita Mrs 395-8280
3017*Chamorro Miki M 395
3020*Ray Patricia Rev
3021 Vacant
FEBBLE HILLS INTERSECTS

LARRY ZIEGLER ST --FROM 1825
TOMMY KARON EAST TO DALE
DOUGLAS
ZIP CODE 7986
LARRY HINSON 3956
DALE DOUGLAS INTERSECTS

LAS BRISAS CT --FROM 419 S
GLENWOOD ST IN A CIR
ZIP CODE 7985
2720 Tallas Richd A 794-9511
2721 Rojo Roberto Jr 395
2724 Gonzalez Salvador 794-7979
2726 Villanova Eddie 395
2728 Vasquez Jose A 795-2491
2729 Lopez David 795-2212
2732 Wilson Geo Jr 794-5039
2737 Garcia Thomas 795-2324

3731 Rio Maria 795-4771
3732 Ramirez Juan Jr 395
3733*Medina Marcel M
3735 Monica Roberto 795-5556
3737 Puentes Oscar 795-2514
3745 Oquendo Luis 795-2327
3748 Vidales Victor M 795-9944
3750*Chaves Oscar
3753 Pessano Jamie 795-0959
3754 Valdez Ernest 795-6655
3757 Ovarras Isidro 795-3302
3758 Montan Jose M 795-9693

LAS OLAS CIR --FROM 890 SANTA
TERESA IN A CIR
ZIP CODE 7989
400 Middleman Sam T Jr 394-2815
401 Chisholm Rolo E 395
404 Garrido Jon MD 7989
405 Bertram M El 581-7307
408 Mandel Cam Mrs 584-7252
409 Sorensen Gene A 584-4820

LAS PLAYAS CIR --FROM 5318
SANTA TERESA IN A CIR
ZIP CODE 7992
600 Monaghan Jerry 585-6892
601 Kaplan Allan 395
604 Carl Edw J Jr 584-5339
605 Olson Tom C 584-4388
606*Beckham Charles A Jr 581-2227
608 Dexter J Ronald 585-0487

LASSO CIR --FROM 948 NORTH
LOOP SOUTH
ZIP CODE 7997
800 Guitcher Shirley E 585-9497
802*Moran Bruce Mrs 585-4308
803 Sanchez Felipe J 585-3887
813*Martinez Galeano
816 Marshall William J 585-2522
821 Lora-Gonzalez Enrique Jr 395-0234
824 Beall Chris 585-8832
825 Hernandez Marilyn F
828 No Return
830 No Return
832 Quintanilla Manuel 585-7434
833 Serna Roberto 585-7905
837 Lora O Clara 585-3036
840 Javier Priscilla J 585-3759
845 Galindo Hector M 585-8960
849 Ortega Frank Jr
850 Serna Antonio 584-6887
853 Lopez C G
857 Garcia Gilbert R 585-1000
861 No Return
862 Rodriguez Jorge 395
865 No Return
867 Garcia Tony 585-2199
869 No Return
871 Corvillo Mike
875 Rodriguez Silvia
877 Ramirez Isidoro 585-2007
879*Rodriguez Margt Mrs 395
881 Hernandez Jimmy 585-7674
882 Rocha Guillermo 585
885 Joyce James R 585-3225
889 Fernandez Bibien 585-6993
892 Vargas A 585-8852
895 Rio Ignacio 584-1435
897 No Return
899 Hidalgo Ray 585-9579

LAS VEGAS DR --FROM 885 LA
CRUZ DR NORTHWEST TO N
STANTON ST
ZIP CODE 7992
900 No Return
901 Antonio Galan Rev 395
906 Schlossberg Rigi 585-0088
908 Leah James E 395
912*Booth Estela 585-1245
915 Dean Henry C 585-4728
916 Ramirez Frances O Mrs 585-4361
920 Webb Dale M Mrs 544-4360
923 Leon Armando Sanchez 585-0585
Lara Armando 544-3711
924 Booth M M 585-9590
928 Novick Jules 585-4745
939 Lima Roberto F 544-2985
941 Salazaria Richd M 585-9604
942 Alon Frank 585-2520
946 Hendry Edwin E 585-4962
948 Tyler Warner E 585-1742
957 Sanchez Nicola L Mrs 544-0124
959 Basso Wm M 585-8818
960 Heller Irving H 585-3655

3941 Henry Wm C Jr 544-9534
3942 Eager Sam
3945
3947 Mr New Peter R 585-8914
3948 Robinson Jack E
3951 Abdul Abdul M 585-2847
3952 Andrews Vincent 544-0228
3953 Harde Bradford 585-8587
3956 Jonathan Irvine M 585-9894
3960 Farley Paul 544-2512
3964 Cottingham Quic R 585-8266
3970 Thompson Robert S 544-1870
3975 Smith Eugene R 585-4599

O'KEEFE DR INTERSECTS
4000 City Vieward 585-0702
4001 Brian Thad A 585-3229
4002 Miley Valois G Mrs 585-8323
4004 Levy Harold G 585-3978
4005 Connerston Frank M 544-0670
4007 Bearden Wm J 585-2737
4008 Shaheen Saad 585-3770
4009 Eastfield Anthony A 585-7047
4010 Kugler Alan H 585-0973
4011 Abdul John T 585-4449
4012 Dayoub Tony 544-9987
4013 Kaller John T 585-3793
4016 Moore Howard E 585-4322
4017 Sorensen Harry L III 544-4112
4018 SMI Phillip M 585-6880
4019 Salinas John E 585-7674
4020 Sorensen Fred 585-0547
4021 Curtis Miki F 395
4022 Veta Maurice 585-1826
4023 Patricia Jean S 545-1330
4024 Kary Geo 585-4282
4025 Kazi Wm C 585-9618
SANTA RITA 2500
4027 Castillo Gerardo 544-1478
4028 Foster A N 585-2965
N STANTON INTERSECTS

LATTA ST N --FROM 3969 ALAMEDA
DR NORTH
ZIP CODE 7986
108 Forest Vincenzo
115 Ramon Gregoria Mrs 344-3444
118 Concha Herman 542-8943
FRUITA INTERSECTS
LATTA ST S --FROM 3969 ALAMEDA
DR SOUTH TO FAIBANO
ZIP CODE 7986
DELA INTERSECTS
STYELA INTERSECTS
NUMBERS RUN IN REVERSE ORDER
141 Martinez Armando 544-4329
154 Bayona Victor 585-0842
157 Morales Salvador 585-5181
56 VASQUEZ
55 Anita Pedro
52 Flores Ricardo

ZIP CODE 7986
419 Vacant
4994 Vacant
4995 Aguilar Linda E Mrs 585-9671
Bear Rojas Francisco
FINLEY INTERSECTS
515 Saint Francis Xavier Church 585-3761
CYPRUS AV INTERSECTS
FAIBANO DR INTERSECTS
CORDOVA AV BEGINS
CENTRAL 399245
DELTA DR INTERSECTS
LAREDO INTERSECTS
LAURA WAY --FROM 7885 MONTE
CITO RD SOUTHEAST TO MAUER
RD
ZIP CODE 7916
7847 Lopez Ramon A 395-5028
7848 Lucas Oscar
7851 Vidales Gloria E Mrs 585-2838
7852 Hernandez Benigno 585-5733
7853 Wilson Margt E Mrs 585-3890
7856 Kolaric Jose 585-8758
7858 Ojeda Jesse A 585-2046
7860 Mays Gilberto 584-8940
7863 Flores Basil 585-7382
7864 Barragan Jose 585-4403
7867 Ramirez Ruben 585-7704
7868 Basilio Maria Mrs 585-1587
7871 Cortijo Alfonso 585-0847
7872*Montana Edmundo 585-0499
7878 Palacios Eugenio Mrs 585-9830

1878 Pilon Jesus P 395
1879 Gonzalez Maria E Mrs 584-9017
1880 Ojanga Almida V 585-4438
1882*Gala Fred
1884 Anna Susan F Mrs 585-4938

LAUREL ST --FROM 1981 E SAN
ANTONIO AV NORTH TO NEVADA
AV
ZIP CODE 7991
OLIVE INTERSECTS
413 Apartments
1 Villalobos Andres
2 Serrano Francisco
4 Vasquez Estela Mrs
6 De Salazar
7 Madrid
8*Madrid Catalina
9 Gomez Leonardo 544-9959
428 Hunter Gerald W 585-8523
SAN ANTONIO AV INTERSECTS
SARGENT AV INTERSECTS
MYRTLE AV INTERSECTS
TREAS AV INTERSECTS
MILLS INTERSECTS
500a Vacant
500b Salon Automatic Services coin
operated laundry equip
500c Sherris Western International Apparel
Mfg 545-3980
500d Wily Construction shop
500e Signs Dealers outdoor advertising
520-0228
500f Schwartz Gary Mr Chue Colas &
Sewall Jays 545-1233
500g HE & SH Jays 544-4489
E 5200/5200 AV INTERSECTS
BYOMING AV INTERSECTS
ZIP CODE 7992
E VANDALL DR INTERSECTS
N COTTON AV INTERSECTS
ZIP CODE 7992
809 Wood Carver Carpenter Shop 585-1120
809 Apartments
1*Flores Ruben
2*Mr Cruz Josefa Mrs
4 Hidalgo Ramona 585-7221
6 Maria Basil
8 Carlos Admas
9*Lucas Catalina
8*Lucas E Mrs

MONTANA AV INTERSECTS
812 Barry Vicente
814 Berroa Ruben 395
E 830 GRANDE AV INTERSECTS
1118 Beck Florence E Mrs 542-1282
1119 Vacant
1120 No Return
1121*Troncoso Magdalena 395-8038
1117 Torres Miguel 395
1118 Serrano Antonio 395-7697
1119 No Return
1120*Gomez Rafael
ARBONA AV INTERSECTS
1207 Apartments
1 Under Construction
1203 No Return
1212 Sanchez Alfredo 585-1349
1214 Mr Anuly Lema G 545-0507
1215*Lopez Javier
1216 Gonzalez Eduardo 585-8934
1218 Masamiro Rafael
1217 Apartments
1 Campos Dal Q
2 Campos Leonardo
3*Lucas Rosarvit L
4*Toranzo Juliana
5*Gonzalez Juan
6 Mesa Rosalinda 544-3245
1219 Magana Estrella Mrs 585-8940
1221 Silva Gilberto 395
1222*Gonzalez Ruben 395
E NEVADA AV INTERSECTS
1200 Mason Otto E 585-2331
1203 Delgado Eduardo 585-5879

LAUREL DR --FROM 888
MOORELLA DR NORTH TO METEL
DR
ZIP CODE 7907
909 Tejo Juan
911 Estrella Arturo
905 Ramirez Pedro Jr 395-1282
908 Gonzalez Narciso Jr 395-1181

1878 Pilon Jesus P 395
1879 Gonzalez Maria E Mrs 584-9017
1880 Ojanga Almida V 585-4438
1882*Gala Fred
1884 Anna Susan F Mrs 585-4938

LAUREL ST --FROM 1981 E SAN
ANTONIO AV NORTH TO NEVADA
AV
ZIP CODE 7991
OLIVE INTERSECTS
413 Apartments
1 Villalobos Andres
2 Serrano Francisco
4 Vasquez Estela Mrs
6 De Salazar
7 Madrid
8*Madrid Catalina
9 Gomez Leonardo 544-9959
428 Hunter Gerald W 585-8523
SAN ANTONIO AV INTERSECTS

SARGENT AV INTERSECTS
MYRTLE AV INTERSECTS
TREAS AV INTERSECTS
MILLS INTERSECTS

500a Vacant
500b Salon Automatic Services coin
operated laundry equip
500c Sherris Western International Apparel
Mfg 545-3980
500d Wily Construction shop
500e Signs Dealers outdoor advertising
520-0228
500f Schwartz Gary Mr Chue Colas &
Sewall Jays 545-1233
500g HE & SH Jays 544-4489
E 5200/5200 AV INTERSECTS
BYOMING AV INTERSECTS
ZIP CODE 7992
E VANDALL DR INTERSECTS

N COTTON AV INTERSECTS
ZIP CODE 7992
809 Wood Carver Carpenter Shop 585-1120
809 Apartments
1*Flores Ruben
2*Mr Cruz Josefa Mrs
4 Hidalgo Ramona 585-7221
6 Maria Basil
8 Carlos Admas
9*Lucas Catalina
8*Lucas E Mrs

MONTANA AV INTERSECTS
812 Barry Vicente
814 Berroa Ruben 395
E 830 GRANDE AV INTERSECTS
1118 Beck Florence E Mrs 542-1282
1119 Vacant
1120 No Return
1121*Troncoso Magdalena 395-8038
1117 Torres Miguel 395
1118 Serrano Antonio 395-7697
1119 No Return
1120*Gomez Rafael
ARBONA AV INTERSECTS
1207 Apartments
1 Under Construction
1203 No Return
1212 Sanchez Alfredo 585-1349
1214 Mr Anuly Lema G 545-0507
1215*Lopez Javier
1216 Gonzalez Eduardo 585-8934
1218 Masamiro Rafael
1217 Apartments
1 Campos Dal Q
2 Campos Leonardo
3*Lucas Rosarvit L
4*Toranzo Juliana
5*Gonzalez Juan
6 Mesa Rosalinda 544-3245
1219 Magana Estrella Mrs 585-8940
1221 Silva Gilberto 395
1222*Gonzalez Ruben 395
E NEVADA AV INTERSECTS
1200 Mason Otto E 585-2331
1203 Delgado Eduardo 585-5879

LAUREL DR --FROM 888
MOORELLA DR NORTH TO METEL
DR
ZIP CODE 7907
909 Tejo Juan
911 Estrella Arturo
905 Ramirez Pedro Jr 395-1282
908 Gonzalez Narciso Jr 395-1181

LAUREL DR --FROM 888
MOORELLA DR NORTH TO METEL
DR
ZIP CODE 7907
909 Tejo Juan
911 Estrella Arturo
905 Ramirez Pedro Jr 395-1282
908 Gonzalez Narciso Jr 395-1181

SAN ANTONIO AVE 1985

MILITARY & Distributing Co.



HAND-CARVED AND PRE-FINISH DOOR LINITS

SCREEN DOORS

SPECIAL MILLWORK

CABINETS

WOOD WINDOWS

TEL 533-6873

3100 DURAZNO AV.

Trust, Inc. Mortgage Bankers (915) 779-6145 El Paso, Texas 79025

3030 Montana Av. Service • Integrity • Experience Tel. 566-1681

- E SAN ANTONIO AV—Cont'd
720*Colores Portes
730*Shirley Rose
735 Anita Bates
740 South Elmer C
804*Wayne Josephine
806*Sanderson Amelia 544-8228
807 Overcuper Guillermo 544-8228
808 Kincaid Rose
809 Cecilia Gonzalez A 545-4584
810 Susie Jane 52 525-7222
817 Kelly Chas F 544-2483
818*Cross Anita 542-2204
819 Taylor Max Arthur
820 Yvonne Rose
821 Alvarez Ramiro 544-8832
822*Shirley 525-9842
823 Sherbert Thomas
824 Diaz Maria D 544-8086
825*Wolfgang West Van
826 Unice Catalina 542-2779
827 Rita Lee 542-4723
828 Arroyo Ma Belinda 525-4532
829 Isabel Gutierrez
830*Garcia Alicia 544-0685
831 Arredondo Rosaura 544-2488
832 Garcia Yvelin 544-4843
833 Gonzalez Carmen
834*Ferrer Jose
835 Barros Maria 525-0288
836 Thomas Juan A 544-8877
837 Maria Guadalupe 544-4854
838 Garcia Domingo
839 Gonzalez Concepcion M L A
840 Lopez M De Jesus 544-8789
841 Rivers Alan
842 Olan Adam
843*Lyons Paul J
844*Harris Sheila
845*Montgomery Expenses 525-0771
846*Garcia M Elena 525-0540
847*Chapparro Lourdes 525-0521
848 Johansen Mary E 544-8131
849*Ferreira 30-year
850*Gardner Edw
851*Yellin Judith 525-7000
852*Navarro Carolina
853*Marple Beverly
854*Patin Gordon
855*Montana Refugio 544-2871
856 Davis Orlan 525-8320
857*Barrios Andy R
858*Rodriguez Julia 544-3112
859*Martinez Marlene
860*Probst Lucie
861*Espinoza Carolina M 525-0175
862*Carson Chester B
863*Queen Janet Rose 525-2741
PARK 525-0700
1300 Carter's Radio & TV Service
525-7800
1301*Morales Cruz
1302*Villal PABO
1303 Vacant
1304 Hernandez Guadalupe
1305 Hernandez Isidro/a F Mrs 542-7126
1306*Escobar Edilia 525-2827
1308 San Antonio Ornamental Iron Works
525-4948
1309*Morales Adolfo @ 525-2778
1310*Garcia Elias @ 525-4247
1311*Lopez Salvador 544-4850
1312*Gonzalez Bakery what 525-0566
Arnie Rubin @ 525-0566
Guadalupe Guadalupe
1313*Vazquez Angelina Mrs 542-4403
Near Vacant
1314 Apartments
14*Medina Oscar
2 Maria Pedro
3 Leon Nicolas
4*Marquez Carmen
5 Alonso Espinoza
6*Coronado Pascuala 544-8032
7 Redding Maria
8 Cervantes Aurelia
1320 Sergio Eduardo 544-4267
Anaya Lamar R 544-8519
1324 City Water Wks (Pumping Sta. Wd)
No 37 525-9700
DOMINILLO 525-0285
1400 Reyes Roberto Jr 525-1280
1401*Vase J E 525-3233
1404*Gonzalez Adolfo @ @ 525-4004
1405 Fox Ignacio 525-1280
1407 Fox Luis 525-3368
Aguila Roberto 525-7066
Near Guadalupe Gonzalez
1408 J & J Apartments 525-4607
1 Reyes P 542-4806
2 Gonzalez Sandra 544-4909
3*Alvarado Rosaura
4*Morales Dora @ 525-0442
5*Thompson Gregorio R 525-8007
6*Thao Amelia

- 7*Anita Elena
8*Pineda Jesus
9*Belandier Jose
10*Martinez Guadalupe
11*Belandier Maria
12*Alvarez J
14 Mercedes Liu 525-5789
15 Pineda Jesus
16*Alvarez A Jorge
17*Martinez Aldo
18*Morales Ignacia 525-9665
19 Anala Lisa 544-8852
20*Hubert Audier
21 Rosaura Elizabeth Mrs
2428 California Poppy Cafe
2430 525 The Kid My (working Lot)
N COTTON 525-0285
2 COTTON 525-0285
1805*Lozano Manufacturing Co etc only
525-4281
5415 El Paso Iron & Metal Wks when
525-4281
5416 Mayfield Prod Supply post way
525-5402
5420 Lopez Ignacia @ 525-0882
5424 Hernandez Alicia A Mrs @
525*Morales Adolfo 525-4008
525*Zabala Armando @
525*PITCH 525-2720
5435 El Paso Iron & Metal Co 525-4961
5440 Mayfield Lumber & Contractor Corp
525-5440
5447*FIELD INTERLOCKS
5448 Mayfield Lumber & Contractor Corp
525-5440
5476 Mayfield Lumber & Contractor Corp
(Over Pass) 525-5450
5480 Sandborn Leptoid @ 525-2120
N LEE 525-0285
5 LEE 525-0285
1800 American Furniture Stores Inc
(Over Pass) 525-2621
5491*Morales Ignacia @ 544-7139
1801 El Paso Iron & Metal Co 525-4961
DALLAS 525-0285
T & P NY 525-0285
1806*Alvarez Susan S @ 525-8118
1808*Domínguez Priscila @ Mrs @
525-7980
1811*Barrios Gilbert @
1812 No Return
Near No Return
1818 Vacant
1822 Garcia Sal @ 544-1581
1823*Rodriguez Priscila @ 525-8066
1824*Belandier Germaine @
LALINOS 525-0285
1908 Vidar Jose 544-0817
1911 Yvonne Juan @
1917 Apartments
1*Spruill Rodala
2*Lopez Guadalupe
3*Garcia Guadalupe 525-0222
4*Martinez Gomez 542-3811
1921 Garcia Joe C @ 525-8208
1922*Garcia Santiago @ 525-8904
1923*Alvarez Jesus @ 525-2582
KICALYPTUS 525-0285
2000 City Housing Authority Tryst Place
2001 Apartments
2002*Garcia Juana 525-8120
2003*Gomez Arroyo 525-8280
2004*Rodriguez Rosendo B
2005*Quintero Guadalupe
206 No Return
2066*Olivera Jesus
2067*Del Palacio Julia
207*Blaze Rene
202 Apartments
208*Morales Refugio
209*Aguiar Claudia
240*Ortiz George
241*Garcia Juana 525-2727
242*Lopez Tereza
243*Vazquez Miguel 525-0824
244*Aguiar Yvonne Mrs 525-1181
245*Garcia Davis 544-7103
2100 Apartments
210*Castro Manuel 525-1114
211*Leon Amalia
212*Loza Enrique 525-4287
213*Garcia
214*Belandier M Rosaura
215*Hugues Elena Mrs 544-8407
222*Palma Juan 525-4872
223*Sanchez Maria D 525-4064
211 Apartments
244*Vazquez Jose @ 525-6901
265 No Return
284*Chavez Edwiges
297*Morales Juana 544-2487
288*Benavides Rafael

- 188*De La Riva Juan
200*Malin Carlos
201*Hernandez Jose 544-4728
N WILLOW 525-0285
2215 Apartments
2216*Garcia Manuel
2217*Marquez Germaine
2218 No Return
2219 No Return
2220*Loza Juan A
2221 No Return
2222*Sanchez Rosita 525-7984
WILLOW 525-0285
223*COCK 2888
PIEDRAS INTERLOCKS
261*Marquez M Maria Mrs @
262*Gomez Maria R Mrs @ 544-8888
263*Miller Josephine F Mrs @
267*Domínguez Juan @ 544-8159
268*Lozano Antonio 525-8585
269*Torres Mercedes
2713 Felix Casanova E
Wilson Oscar
2823*Garcia Enrique 525-0880
2824 Lopez Margarita Mrs 544-4287
2825*Marquez Germaine
2831*Sanchez Rosal @ 544-4286
2832*Garcia Rosal Y @
COLMANGE CANAL 525-0285
2838*Gonzalez Apolonia @ 544-4284
2839*Vazquez
2840*Vazquez
2841*Hernandez Edwigo
2842*Gonzalez Natalia B Mrs @
N BAYNOR 525-0285
N BAYNOR 525-0285
Near Avenida Luis 542-2124
2851*Alvarez Julia
Carmen Maria Mrs @ 525-7888
Eggers Margarita Mrs 544-0888
2852*Gonzalez Juan 525-0885
2853*Alvarez Esperanza S Mrs @ 525-8082
Near Avenida Luis 542-2124
2854*Alvarez Julia
Carmen Maria Mrs @ 525-7888
Eggers Margarita Mrs 544-0888
2855*Gonzalez Natalia B Mrs @
2856*Alvarez Esperanza S Mrs @ 525-8082
Near Avenida Luis 542-2124
2857*Alvarez Julia
Carmen Maria Mrs @ 525-7888
Eggers Margarita Mrs 544-0888
2858*Gonzalez Natalia B Mrs @
2859*Alvarez Esperanza S Mrs @ 525-8082
Near Avenida Luis 542-2124
2860*Alvarez Julia
Carmen Maria Mrs @ 525-7888
Eggers Margarita Mrs 544-0888
2861*Gonzalez Natalia B Mrs @
2862*Alvarez Esperanza S Mrs @ 525-8082
Near Avenida Luis 542-2124
2863*Alvarez Julia
Carmen Maria Mrs @ 525-7888
Eggers Margarita Mrs 544-0888
2864*Gonzalez Natalia B Mrs @
2865*Alvarez Esperanza S Mrs @ 525-8082
Near Avenida Luis 542-2124
2866*Alvarez Julia
Carmen Maria Mrs @ 525-7888
Eggers Margarita Mrs 544-0888
2867*Gonzalez Natalia B Mrs @
2868*Alvarez Esperanza S Mrs @ 525-8082
Near Avenida Luis 542-2124
2869*Alvarez Julia
Carmen Maria Mrs @ 525-7888
Eggers Margarita Mrs 544-0888
2870*Gonzalez Natalia B Mrs @
2871*Alvarez Esperanza S Mrs @ 525-8082
Near Avenida Luis 542-2124
2872*Alvarez Julia
Carmen Maria Mrs @ 525-7888
Eggers Margarita Mrs 544-0888
2873*Gonzalez Natalia B Mrs @
2874*Alvarez Esperanza S Mrs @ 525-8082
Near Avenida Luis 542-2124
2875*Alvarez Julia
Carmen Maria Mrs @ 525-7888
Eggers Margarita Mrs 544-0888
2876*Gonzalez Natalia B Mrs @
2877*Alvarez Esperanza S Mrs @ 525-8082
Near Avenida Luis 542-2124
2878*Alvarez Julia
Carmen Maria Mrs @ 525-7888
Eggers Margarita Mrs 544-0888
2879*Gonzalez Natalia B Mrs @
2880*Alvarez Esperanza S Mrs @ 525-8082
Near Avenida Luis 542-2124
2881*Alvarez Julia
Carmen Maria Mrs @ 525-7888
Eggers Margarita Mrs 544-0888
2882*Gonzalez Natalia B Mrs @
2883*Alvarez Esperanza S Mrs @ 525-8082
Near Avenida Luis 542-2124
2884*Alvarez Julia
Carmen Maria Mrs @ 525-7888
Eggers Margarita Mrs 544-0888
2885*Gonzalez Natalia B Mrs @
2886*Alvarez Esperanza S Mrs @ 525-8082
Near Avenida Luis 542-2124
2887*Alvarez Julia
Carmen Maria Mrs @ 525-7888
Eggers Margarita Mrs 544-0888
2888*Gonzalez Natalia B Mrs @
2889*Alvarez Esperanza S Mrs @ 525-8082
Near Avenida Luis 542-2124
2890*Alvarez Julia
Carmen Maria Mrs @ 525-7888
Eggers Margarita Mrs 544-0888
2891*Gonzalez Natalia B Mrs @
2892*Alvarez Esperanza S Mrs @ 525-8082
Near Avenida Luis 542-2124
2893*Alvarez Julia
Carmen Maria Mrs @ 525-7888
Eggers Margarita Mrs 544-0888
2894*Gonzalez Natalia B Mrs @
2895*Alvarez Esperanza S Mrs @ 525-8082
Near Avenida Luis 542-2124
2896*Alvarez Julia
Carmen Maria Mrs @ 525-7888
Eggers Margarita Mrs 544-0888
2897*Gonzalez Natalia B Mrs @
2898*Alvarez Esperanza S Mrs @ 525-8082
Near Avenida Luis 542-2124
2899*Alvarez Julia
Carmen Maria Mrs @ 525-7888
Eggers Margarita Mrs 544-0888
2900*Gonzalez Natalia B Mrs @
2901*Alvarez Esperanza S Mrs @ 525-8082
Near Avenida Luis 542-2124
2902*Alvarez Julia
Carmen Maria Mrs @ 525-7888
Eggers Margarita Mrs 544-0888
2903*Gonzalez Natalia B Mrs @
2904*Alvarez Esperanza S Mrs @ 525-8082
Near Avenida Luis 542-2124
2905*Alvarez Julia
Carmen Maria Mrs @ 525-7888
Eggers Margarita Mrs 544-0888
2906*Gonzalez Natalia B Mrs @
2907*Alvarez Esperanza S Mrs @ 525-8082
Near Avenida Luis 542-2124
2908*Alvarez Julia
Carmen Maria Mrs @ 525-7888
Eggers Margarita Mrs 544-0888
2909*Gonzalez Natalia B Mrs @
2910*Alvarez Esperanza S Mrs @ 525-8082
Near Avenida Luis 542-2124
2911*Alvarez Julia
Carmen Maria Mrs @ 525-7888
Eggers Margarita Mrs 544-0888
2912*Gonzalez Natalia B Mrs @
2913*Alvarez Esperanza S Mrs @ 525-8082
Near Avenida Luis 542-2124
2914*Alvarez Julia
Carmen Maria Mrs @ 525-7888
Eggers Margarita Mrs 544-0888
2915*Gonzalez Natalia B Mrs @
2916*Alvarez Esperanza S Mrs @ 525-8082
Near Avenida Luis 542-2124
2917*Alvarez Julia
Carmen Maria Mrs @ 525-7888
Eggers Margarita Mrs 544-0888
2918*Gonzalez Natalia B Mrs @
2919*Alvarez Esperanza S Mrs @ 525-8082
Near Avenida Luis 542-2124
2920*Alvarez Julia
Carmen Maria Mrs @ 525-7888
Eggers Margarita Mrs 544-0888
2921*Gonzalez Natalia B Mrs @
2922*Alvarez Esperanza S Mrs @ 525-8082
Near Avenida Luis 542-2124
2923*Alvarez Julia
Carmen Maria Mrs @ 525-7888
Eggers Margarita Mrs 544-0888
2924*Gonzalez Natalia B Mrs @
2925*Alvarez Esperanza S Mrs @ 525-8082
Near Avenida Luis 542-2124
2926*Alvarez Julia
Carmen Maria Mrs @ 525-7888
Eggers Margarita Mrs 544-0888
2927*Gonzalez Natalia B Mrs @
2928*Alvarez Esperanza S Mrs @ 525-8082
Near Avenida Luis 542-2124
2929*Alvarez Julia
Carmen Maria Mrs @ 525-7888
Eggers Margarita Mrs 544-0888
2930*Gonzalez Natalia B Mrs @
2931*Alvarez Esperanza S Mrs @ 525-8082
Near Avenida Luis 542-2124
2932*Alvarez Julia
Carmen Maria Mrs @ 525-7888
Eggers Margarita Mrs 544-0888
2933*Gonzalez Natalia B Mrs @
2934*Alvarez Esperanza S Mrs @ 525-8082
Near Avenida Luis 542-2124
2935*Alvarez Julia
Carmen Maria Mrs @ 525-7888
Eggers Margarita Mrs 544-0888
2936*Gonzalez Natalia B Mrs @
2937*Alvarez Esperanza S Mrs @ 525-8082
Near Avenida Luis 542-2124
2938*Alvarez Julia
Carmen Maria Mrs @ 525-7888
Eggers Margarita Mrs 544-0888
2939*Gonzalez Natalia B Mrs @
2940*Alvarez Esperanza S Mrs @ 525-8082
Near Avenida Luis 542-2124
2941*Alvarez Julia
Carmen Maria Mrs @ 525-7888
Eggers Margarita Mrs 544-0888
2942*Gonzalez Natalia B Mrs @
2943*Alvarez Esperanza S Mrs @ 525-8082
Near Avenida Luis 542-2124
2944*Alvarez Julia
Carmen Maria Mrs @ 525-7888
Eggers Margarita Mrs 544-0888
2945*Gonzalez Natalia B Mrs @
2946*Alvarez Esperanza S Mrs @ 525-8082
Near Avenida Luis 542-2124
2947*Alvarez Julia
Carmen Maria Mrs @ 525-7888
Eggers Margarita Mrs 544-0888
2948*Gonzalez Natalia B Mrs @
2949*Alvarez Esperanza S Mrs @ 525-8082
Near Avenida Luis 542-2124
2950*Alvarez Julia
Carmen Maria Mrs @ 525-7888
Eggers Margarita Mrs 544-0888
2951*Gonzalez Natalia B Mrs @
2952*Alvarez Esperanza S Mrs @ 525-8082
Near Avenida Luis 542-2124
2953*Alvarez Julia
Carmen Maria Mrs @ 525-7888
Eggers Margarita Mrs 544-0888
2954*Gonzalez Natalia B Mrs @
2955*Alvarez Esperanza S Mrs @ 525-8082
Near Avenida Luis 542-2124
2956*Alvarez Julia
Carmen Maria Mrs @ 525-7888
Eggers Margarita Mrs 544-0888
2957*Gonzalez Natalia B Mrs @
2958*Alvarez Esperanza S Mrs @ 525-8082
Near Avenida Luis 542-2124
2959*Alvarez Julia
Carmen Maria Mrs @ 525-7888
Eggers Margarita Mrs 544-0888
2960*Gonzalez Natalia B Mrs @
2961*Alvarez Esperanza S Mrs @ 525-8082
Near Avenida Luis 542-2124
2962*Alvarez Julia
Carmen Maria Mrs @ 525-7888
Eggers Margarita Mrs 544-0888
2963*Gonzalez Natalia B Mrs @
2964*Alvarez Esperanza S Mrs @ 525-8082
Near Avenida Luis 542-2124
2965*Alvarez Julia
Carmen Maria Mrs @ 525-7888
Eggers Margarita Mrs 544-0888
2966*Gonzalez Natalia B Mrs @
2967*Alvarez Esperanza S Mrs @ 525-8082
Near Avenida Luis 542-2124
2968*Alvarez Julia
Carmen Maria Mrs @ 525-7888
Eggers Margarita Mrs 544-0888
2969*Gonzalez Natalia B Mrs @
2970*Alvarez Esperanza S Mrs @ 525-8082
Near Avenida Luis 542-2124
2971*Alvarez Julia
Carmen Maria Mrs @ 525-7888
Eggers Margarita Mrs 544-0888
2972*Gonzalez Natalia B Mrs @
2973*Alvarez Esperanza S Mrs @ 525-8082
Near Avenida Luis 542-2124
2974*Alvarez Julia
Carmen Maria Mrs @ 525-7888
Eggers Margarita Mrs 544-0888
2975*Gonzalez Natalia B Mrs @
2976*Alvarez Esperanza S Mrs @ 525-8082
Near Avenida Luis 542-2124
2977*Alvarez Julia
Carmen Maria Mrs @ 525-7888
Eggers Margarita Mrs 544-0888
2978*Gonzalez Natalia B Mrs @
2979*Alvarez Esperanza S Mrs @ 525-8082
Near Avenida Luis 542-2124
2980*Alvarez Julia
Carmen Maria Mrs @ 525-7888
Eggers Margarita Mrs 544-0888
2981*Gonzalez Natalia B Mrs @
2982*Alvarez Esperanza S Mrs @ 525-8082
Near Avenida Luis 542-2124
2983*Alvarez Julia
Carmen Maria Mrs @ 525-7888
Eggers Margarita Mrs 544-0888
2984*Gonzalez Natalia B Mrs @
2985*Alvarez Esperanza S Mrs @ 525-8082
Near Avenida Luis 542-2124
2986*Alvarez Julia
Carmen Maria Mrs @ 525-7888
Eggers Margarita Mrs 544-0888
2987*Gonzalez Natalia B Mrs @
2988*Alvarez Esperanza S Mrs @ 525-8082
Near Avenida Luis 542-2124
2989*Alvarez Julia
Carmen Maria Mrs @ 525-7888
Eggers Margarita Mrs 544-0888
2990*Gonzalez Natalia B Mrs @
2991*Alvarez Esperanza S Mrs @ 525-8082
Near Avenida Luis 542-2124
2992*Alvarez Julia
Carmen Maria Mrs @ 525-7888
Eggers Margarita Mrs 544-0888
2993*Gonzalez Natalia B Mrs @
2994*Alvarez Esperanza S Mrs @ 525-8082
Near Avenida Luis 542-2124
2995*Alvarez Julia
Carmen Maria Mrs @ 525-7888
Eggers Margarita Mrs 544-0888
2996*Gonzalez Natalia B Mrs @
2997*Alvarez Esperanza S Mrs @ 525-8082
Near Avenida Luis 542-2124
2998*Alvarez Julia
Carmen Maria Mrs @ 525-7888
Eggers Margarita Mrs 544-0888
2999*Gonzalez Natalia B Mrs @
3000*Alvarez Esperanza S Mrs @ 525-8082
Near Avenida Luis 542-2124
3001*Alvarez Julia
Carmen Maria Mrs @ 525-7888
Eggers Margarita Mrs 544-0888
3002*Gonzalez Natalia B Mrs @
3003*Alvarez Esperanza S Mrs @ 525-8082
Near Avenida Luis 542-2124
3004*Alvarez Julia
Carmen Maria Mrs @ 525-7888
Eggers Margarita Mrs 544-0888
3005*Gonzalez Natalia B Mrs @
3006*Alvarez Esperanza S Mrs @ 525-8082
Near Avenida Luis 542-2124
3007*Alvarez Julia
Carmen Maria Mrs @ 525-7888
Eggers Margarita Mrs 544-0888
3008*Gonzalez Natalia B Mrs @
3009*Alvarez Esperanza S Mrs @ 525-8082
Near Avenida Luis 542-2124
3010*Alvarez Julia
Carmen Maria Mrs @ 525-7888
Eggers Margarita Mrs 544-0888
3011*Gonzalez Natalia B Mrs @
3012*Alvarez Esperanza S Mrs @ 525-8082
Near Avenida Luis 542-2124
3013*Alvarez Julia
Carmen Maria Mrs @ 525-7888
Eggers Margarita Mrs 544-0888
3014*Gonzalez Natalia B Mrs @
3015*Alvarez Esperanza S Mrs @ 525-8082
Near Avenida Luis 542-2124
3016*Alvarez Julia
Carmen Maria Mrs @ 525-7888
Eggers Margarita Mrs 544-0888
3017*Gonzalez Natalia B Mrs @
3018*Alvarez Esperanza S Mrs @ 525-8082
Near Avenida Luis 542-2124
3019*Alvarez Julia
Carmen Maria Mrs @ 525-7888
Eggers Margarita Mrs 544-0888
3020*Gonzalez Natalia B Mrs @
3021*Alvarez Esperanza S Mrs @ 525-8082
Near Avenida Luis 542-2124
3022*Alvarez Julia
Carmen Maria Mrs @ 525-7888
Eggers Margarita Mrs 544-0888
3023*Gonzalez Natalia B Mrs @
3024*Alvarez Esperanza S Mrs @ 525-8082
Near Avenida Luis 542-2124
3025*Alvarez Julia
Carmen Maria Mrs @ 525-7888
Eggers Margarita Mrs 544-0888
3026*Gonzalez Natalia B Mrs @
3027*Alvarez Esperanza S Mrs @ 525-8082
Near Avenida Luis 542-2124
3028*Alvarez Julia
Carmen Maria Mrs @ 525-7888
Eggers Margarita Mrs 544-0888
3029*Gonzalez Natalia B Mrs @
3030*Alvarez Esperanza S Mrs @ 525-8082
Near Avenida Luis 542-2124
3031*Alvarez Julia
Carmen Maria Mrs @ 525-7888
Eggers Margarita Mrs 544-0888
3032*Gonzalez Natalia B Mrs @
3033*Alvarez Esperanza S Mrs @ 525-8082
Near Avenida Luis 542-2124
3034*Alvarez Julia
Carmen Maria Mrs @ 525-7888
Eggers Margarita Mrs 544-0888
3035*Gonzalez Natalia B Mrs @
3036*Alvarez Esperanza S Mrs @ 525-8082
Near Avenida Luis 542-2124
3037*Alvarez Julia
Carmen Maria Mrs @ 525-7888
Eggers Margarita Mrs 544-0888
3038*Gonzalez Natalia B Mrs @
3039*Alvarez Esperanza S Mrs @ 525-8082
Near Avenida Luis 542-2124
3040*Alvarez Julia
Carmen Maria Mrs @ 525-7888
Eggers Margarita Mrs 544-0888
3041*Gonzalez Natalia B Mrs @
3042*Alvarez Esperanza S Mrs @ 525-8082
Near Avenida Luis 542-2124
3043*Alvarez Julia
Carmen Maria Mrs @ 525-7888
Eggers Margarita Mrs 544-0888
3044*Gonzalez Natalia B Mrs @
3045*Alvarez Esperanza S Mrs @ 525-8082
Near Avenida Luis 542-2124
3046*Alvarez Julia
Carmen Maria Mrs @ 525-7888
Eggers Margarita Mrs 544-0888
3047*Gonzalez Natalia B Mrs @
3048*Alvarez Esperanza S Mrs @ 525-8082
Near Avenida Luis 542-2124
3049*Alvarez Julia
Carmen Maria Mrs @ 525-7888
Eggers Margarita Mrs 544-0888
3050*Gonzalez Natalia B Mrs @
3051*Alvarez Esperanza S Mrs @ 525-8082
Near Avenida Luis 542-2124
3052*Alvarez Julia
Carmen Maria Mrs @ 525-7888
Eggers Margarita Mrs 544-0888
3053*Gonzalez Natalia B Mrs @
3054*Alvarez Esperanza S Mrs @ 525-8082
Near Avenida Luis 542-2124
3055*Alvarez Julia
Carmen Maria Mrs @ 525-7888
Eggers Margarita Mrs 544-0888
3056*Gonzalez Natalia B Mrs @
3057*Alvarez Esperanza S Mrs @ 525-8082
Near Avenida Luis 542-2124
3058*Alvarez Julia
Carmen Maria Mrs @ 525-7888
Eggers Margarita Mrs 544-0888
3059*Gonzalez Natalia B Mrs @
3060*Alvarez Esperanza S Mrs @ 525-8082
Near Avenida Luis 542-2124
3061*Alvarez Julia
Carmen Maria Mrs @ 525-7888
Eggers Margarita Mrs 544-0888
3062*Gonzalez Natalia B Mrs @
3063*Alvarez Esperanza S Mrs @ 525-8082
Near Avenida Luis 542-2124
3064*Alvarez Julia
Carmen Maria Mrs @ 525-7888
Eggers Margarita Mrs 544-0888
3065*Gonzalez Natalia B Mrs @
3066*Alvarez Esperanza S Mrs @ 525-8082
Near Avenida Luis 542-2124
3067*Alvarez Julia
Carmen Maria Mrs @ 525-7888
Eggers Margarita Mrs 544-0888
3068*Gonzalez Natalia B Mrs @
3069*Alvarez Esperanza S Mrs @ 525-8082
Near Avenida Luis 542-2124
3070*Alvarez Julia
Carmen Maria Mrs @ 525-7888
Eggers Margarita Mrs 544-0888
3071*Gonzalez Natalia B Mrs @
3072*Alvarez Esperanza S Mrs @ 525-8082
Near Avenida Luis 542-2124
3073*Alvarez Julia
Carmen Maria Mrs @ 525-7888
Eggers Margarita Mrs 544-0888
3074*Gonzalez Natalia B Mrs @
3075*Alvarez Esperanza S Mrs @ 525-8082
Near Avenida Luis 542-2124
3076*Alvarez Julia
Carmen Maria Mrs @ 525-7888
Eggers Margarita Mrs 544-0888
3077*Gonzalez Natalia B Mrs @
3078*Alvarez Esperanza S Mrs @ 525-8082
Near Avenida Luis 542-2124
3079*Alvarez Julia
Carmen Maria Mrs @ 525-7888
Eggers Margarita Mrs 544-0888
3080*Gonzalez Natalia B Mrs @
3081*Alvarez Esperanza S Mrs @ 525-8082
Near Avenida Luis 542-2124
3082*Alvarez Julia
Carmen Maria Mrs @ 525-7888
Eggers Margarita Mrs 544-0888
3083*Gonzalez Natalia B Mrs @
3084*Alvarez Esperanza S Mrs @ 525-8082
Near Avenida Luis 542-2124
3085*Alvarez Julia
Carmen Maria Mrs @ 525-7888
Eggers Margarita Mrs 544-0888
3086*Gonzalez Natalia B Mrs @
3087*Alvarez Esperanza S Mrs @ 525-8082
Near Avenida Luis 542-2124
3088*Alvarez Julia
Carmen Maria Mrs @ 525-7888
Eggers Margarita Mrs 544-0888
3089*Gonzalez Natalia B Mrs @
3090*Alvarez Esperanza S Mrs @ 525-8082
Near Avenida Luis 542-2124
3091*Alvarez Julia
Carmen Maria Mrs @ 525-7888
Eggers Margarita Mrs 544-0888
3092*Gonzalez Natalia B Mrs @
3093*Alvarez Esperanza S Mrs @ 525-8082
Near Avenida Luis 542-2124
3094*Alvarez Julia
Carmen Maria Mrs @ 525-7888
Eggers Margarita Mrs 544-0888
3095*Gonzalez Natalia B Mrs @
3096*Alvarez Esperanza S Mrs @ 525-8082
Near Avenida Luis 542-2124
3097*Alvarez Julia
Carmen Maria Mrs @ 525-7888
Eggers Margarita Mrs 544-0888
3098*Gonzalez Natalia B Mrs @
3099*Alvarez Esperanza S Mrs @ 525-8082
Near Avenida Luis 542-2124
3100*Alvarez Julia
Carmen Maria Mrs @ 525-7888
Eggers Margarita Mrs 544-0888
3101*Gonzalez Natalia B Mrs @
3102*Alvarez Esperanza S Mrs @ 525-8082
Near Avenida Luis 542-2124
3103*Alvarez Julia
Carmen Maria Mrs @ 525-7888
Eggers Margarita Mrs 544-0888
3104*Gonzalez Natalia B Mrs @
3105*Alvarez Esperanza S Mrs @ 525-8082
Near Avenida Luis 542-2124
3106*Alvarez Julia
Carmen Maria Mrs @ 525-7888
Eggers Margarita Mrs 544-0888
3107*Gonzalez Natalia B Mrs @
3108*Alvarez Esperanza S Mrs @ 525-8082
Near Avenida Luis 542-2124
3109*Alvarez Julia
Carmen Maria Mrs @ 525-7888
Eggers Margarita Mrs 544-0888
3110*Gonzalez Natalia B Mrs @
3111*Alvarez Esperanza S Mrs @ 525-8082
Near Avenida Luis 542-2124
3112*Alvarez Julia
Carmen Maria Mrs @ 525-7888
Eggers Margarita Mrs 544-0888
3113*Gonzalez Natalia B Mrs @
3114*Alvarez Esperanza S Mrs @ 525-8082
Near Avenida Luis 542-2124
3115*Alvarez Julia
Carmen Maria Mrs @ 525-7888
Eggers Margarita Mrs 544-0888
3116*Gonzalez Natalia B Mrs @
3117*Alvarez Esperanza S Mrs @ 525-8082
Near Avenida Luis 542-2124
3118*Alvarez Julia
Carmen Maria Mrs @ 525-7888
Eggers Margarita Mrs 544-0888
3119*Gonzalez Natalia B Mrs @
3120*Alvarez Esperanza S Mrs @ 525-8082
Near Avenida Luis 542-2124
3121*Alvarez Julia
Carmen Maria Mrs @ 525-7888
Eggers Margarita Mrs 544-0888
3122*Gonzalez Natalia B Mrs @
3123*Alvarez Esperanza S Mrs @ 525-8082
Near Avenida Luis 542-2124
3124*Alvarez Julia
Carmen Maria Mrs @ 525-7888
Eggers Margarita Mrs 544-0888
3125*Gonzalez Natalia B Mrs @
3126*Alvarez Esperanza S Mrs @ 525-8082
Near Avenida Luis 542-2124
3127*Alvarez Julia
Carmen Maria Mrs @ 525-7888
Eggers Margarita Mrs 544-0888
3128*Gonzalez Natalia B Mrs @
3129*Alvarez Esperanza S Mrs @ 525-8082
Near Avenida Luis 542-2124
3130*Alvarez Julia
Carmen Maria Mrs @ 525-7888
Eggers Margarita Mrs 544-0888
3131*Gonzalez Natalia B Mrs @
3132*Alvarez Esperanza S Mrs @ 525-8082
Near Avenida Luis 542-2124
3133*Alvarez Julia
Carmen Maria Mrs @ 525-7888
Eggers Margarita Mrs 544-0888
3134*Gonzalez Natalia B Mrs @
3135*Alvarez Esperanza S Mrs @ 525-8082
Near Avenida Luis 542-2124
3136*Alvarez Julia
Carmen Maria Mrs @ 525-7888
Eggers Margarita Mrs 544-0888
3137*Gonzalez Natalia B Mrs @
313

SAN ANTONIO AVE 1985

4137 Reda Av., P.O. Box 3527 (78223)

Tel. (915) 532-2886

1st Runner Courier 9719 Carnegie

SAN ANTONIO AV -Contd
204 Francisco Enrique @ 544-5943
206 Vacant
208*Flora Maria Santos 523-0174
3 LAYTA BEGINS
MAGNETY BEGINS

SAN ANTONIO AV W -FROM 301 N EL FARO WEST TO N COLDWELL.
ZIP CODE 78201
104 Vacant
106 Del Norte Garage auto parking
3 NASTA FE INTERSECTS
208 Twoways Bus System bus stop
403-0823
Twoways Food Service 533-7340
CRISTALINA INTERSECTS
208 National Restor Shop Co lot parking lot
228 National Restaurant Supply Co Inc 549-2113

LEON INTERSECTS
603 Wilson Walls sporting goods 532-5097
DUBANGO INTERSECTS
802 Commercial Sales Company (Wholesale)
802 E Penn Elev Co (Elev Dept)
842*Reyes Galisteo 544-4841
Vacant
24*Aracelis Maria 544-0969
44*Edwin Maria L 533-3779
64*Norberto Raul 545-2289
74*Adalberto Juarez 532-3539
84*Traves Lester 545-2815
3 No Return
114*De Leon Josefa
124*Perez Mariana
134*Arbando G S
144*Perez Cecilia 533-4194
154*Blas Cruz Morgan
164*Leon Gerardo
174*Vacant
184*Lucas Gilberto
194*Alfonso Baranda
204 No Return
214 No Return
224 No Return
234*Barros Virginia
244*Barros Jim
254*Domínguez Gloria
264*Daniel Maria
274*Ora Betty K
284*Eusebio Larry
294 No Return
307 Leonard Hall & Assoc who
309 American Camping & Outing supplies
309*145-1721
Commercial Sales military surplus
309*145-1721
ANTHONY INTERSECTS

SAN BLAS DR -FROM 7021 GLENDOHA LA
ZIP CODE 78212
608 Miriam Antonia J @ 546-2146
EL CAJON DR. ENDS
422 Kris Virginia @ 546-7896
424 Brothers Alan L @ 591-4221
426 Hernandez Arturo @ 546-3838
428 Vacant
430 Miller John C Jr @ 545-3382
432 Vito Dna @ 581-4180
434 Don Diego M @ 545-5794
436 No Return
438 Balci A M @ 541-7949
440 Donaldson Steve H @ 544-8228
442 No Return
444 Trucha Jose @ 545-4127
446*Devenhopper Guy D
448*Malloy John A 423-9428
450*Gregory Riche J @ 541-4768
452*Bernard W David 542-4884

SAN DIEGO AV -FROM A DEAD END EAST TO 1468 N SAN MARCEAL.
ZIP CODE 78202
N COTTON INTERSECTS
107 Trillo Manuel @ 546-7251
109 Drona Lidia C Mra @ 543-2864
1115 Epifania Jose @
1117 Myrtope Jesus @
1119 No Return
1126 Vacant
1130 Vacant
ONDO INTERSECTS
INDIANA INTERSECTS
2361 Priest Virginia N 545-4200
2369 Rita Jesus M @ 546-1515

3111 Hernandez Manuel @ 542-4227
2347 Reyes Osvaldo N @ 546-3477
3119 Marchant Glen L @ 545-8240
2323 Torres Delia Mra @ 542-3282
3108 Quintero Paula @ 542-7536
3102 Yanez Alfredo C 545-3468
SABOTA INTERSECTS
3400 Santa Pilar @ 542-3713
3402 Rafael Espinosa Mra @ 545-3495
3404 Nancy Anna Mra @ 546-9238
2417 Rodriguez Alberto J @
3406 Vacant
3408 Sabia Juan M 546-2078
3413 Delgado Carmen @ 546-2112
2414*Omelio John
2416* No Return
2418 Rodriguez Luz Mra @ 545-7264
2416 Miriam Raul @ 545-0862
2417 Yanez Florento @ 546-1877
2418 Vacant
Lombell Carl @ 544-4945
2421 Yanez Julian 542-8971
2427 Dominguez Jose G @ 546-3149
2421 Steven Riley C Mra @ 545-0202
KENTUCKY INTERSECTS
2500 Hernandez Jose M @ 545-0544
2504 Rodriguez Simon @ 545-3115
2502 Farias Perfecto S @ 543-2288
2508 Acosta Fernando E @ 545-7430
2506 Vacant
2517 No Return
2511 Rita Jose L
2512 Otilio Kimberly D
2514 Comodoro Alida Mra @ 545-8526
2520 Rita Osvaldo @ 546-4280
2521 Maria Rosa Mra @ 545-7485
Rosa Vacant
2522 Garcia Nick @ 545-6050
2528 Garcia Nancy @ 545-8060
ALABAMA INTERSECTS
2600 Mercedes Paula @ 543-4000
2601 Santovito Luciano @ 545-1359
2604 Rita Jose M @ 545-0922
2602 Guillermo Hector @ 546-2207
2603 Fierola Rosary
2602 Fierola Rosary Mra @ 545-7413
2604 Lora Francisco D @ 545-6259
2629 Trujillo Jorge @ 543-4892
2629 Del Hoyo Berna @ 545-1240
2621 Norberto Saban @ 545-8358
2623 Diaz Jose @ 545-0360
2624 Colley Juan
2622 Garcia Alfonso @
2628 Hernandez Rosagelina @ 546-3480
LOUISIANA INTERSECTS
2702 Brian Ray @ 546-1204
2702*Melina Rector 543-5775
2702*Delgado Eduardo @ 542-9275
2702 De La Torre Leopoldo @ 548-7356
2704 Deparis Goodridge Jr @ 545-0771
2704 Sabidoz Maria C 545-2214
2707 No Return
2704 Francis Maria Mra @ 546-2713
Rosa Vacant
2709 Jackson M Edith @ 545-2028
2702 Contreras Anastasio @ 546-3063
2702 Gomez Salgado @ 545-7427
2724 Dueser Hector @
2727*Rodriguez Rago
2728 Figueroa Win A @ 543-4718
2734*Contreras Roberto 546-2221
2732 Barbachid H S Mra @ 545-5282
2732 Delgado Armando @ 545-7228
2734 Galante Emilio @ 545-1773
2727 Barry Jose L @ 545-5813
EL M INTERSECTS
2808 First Church of Christ Scientist 543-1211
2811 Ayala Gustavo @ 546-4213
2811 Mercedes Tena
PIEDRAS INTERSECTS

N PIEDRAS INTERSECTS
2907 Farias Pascual L @ 545-4731
2901 Leannorth Dorothy J @ 545-5382
2904 Ronda Julia Y @
2908 Arvizo Ramon @ 546-4312
2908 Lopez Hurtado @ 545-0433
2902 Rosa Riche @ 545-5432
2904 Moore Stella 545-5979
2905 No Return
2904*Madrid Jesus
2904*Soledad Evangelina Mra @
2907 543-4142
2901 No Return
2903 Ward Jeff @ 545-8945
BRIDGE WAY INTERSECTS
3005 No Return
3007 Velasco Guadalupe
3002 Ramirez Ernie @ 545-2979
3004 Barrios Enrique @ 545-7188
3004 Thompson Paula L Mra @ 545-5465
3004 Susana Barbara P @ 546-4387
3006 Morrison W Raymond @ 545-6382
RAYMOND INTERSECTS

SAN FRANCISCO AV -FROM 181 E EL FARO WEST TO N COLDWELL (DIVING LINE FOR NORTH AND SOUTH STREETS)
ZIP CODE 78201
N EL FARO BEGINS
N EL FARO BEGINS
N SANTA FE BEGINS
N SANTA FE BEGINS
COLUMBIA ST BEGINS
LEON BEGINS
111 Grayhound Bus Lines 544-7201
DUBANGO BEGINS
507 Cousins Of Texas Inc only lease shoe stores built 545-0201
504 Vacant
512 Vacant
514 Pizzanzer Evette 544-1831
516 Vacant
518 Vacant Seib & Lecher Corp leather goods retail & sales 545-2211
ANTHONY BEGINS
600 Santos Mission Of El Paso hall 543-2873
602 Santos Mission Of El Paso school
604 Santos Mission Of El Paso 533-2878
3 COLDWELL BEGINS
700 Amtrak Passenger Bus 545-2047
Pacifi Inter Mountain Express 533-2882
706 E. Paso City Public Transit Adm. adms @ 533-2120
E Paso City Public Transit, Stat. City Transit bus line 533-3038
E Paso City Public Transit (Taxi Enforcement) 533-3413
E Paso City Public Transit Bridge Operations 533-2228

SAN GABRIEL RD -FROM 3420 DELTA DR SOUTH TO A DEAD END
ZIP CODE 78205
326 Walker Martha Mra @ 771-4443
328 Martinez Aurora Mra @ 773-2201
340 Bustamante Ana M @
342 Jacques Jean @ 778-4320
344 Epifanio Manuel @ 778-6878
ATTORNEY INTERSECTS
347 Hurtado David @
351 Wolcott Ed @ 778-8822
352 Carlo Henry @ 778-6132
353 Lucario Rito @ 778-8334
363 Hernandez Ed @ 778-1296
366 Ramirez Alex @ 778-1468
367 Roman Javier @ 778-3084
370 Espinosa Antonio G Mra @ 778-8058
372 Edwilda Jose M @ 779-7118
374 Alfonso Luis S @ 778-3228
378 Yala Agustin C @ 778-2980
379 Woodall War Jr @ 778-2898
383 Viola Emilio C @ 778-0882
CANTON CT BEGINS
426 Gaston Luis S @ 779-1522
430 Rodriguez Olga N Mra @ 778-2022
434 Sepulveda Teresa @
432 Mejia John L @ 778-3084
438 Apolonia Alicia @
439 Navarro Marcelita Mra @ 778-1568
SABINE CT BEGINS
439*Marcelita J
433 Vacant
438 Reyes Ramon A @ 778-2621
435 No Return
MICHIGAN ST INTERSECTS

SAN FERNANDO CT -FROM 221 N CANDELARIA EAST TO JUNO PL
ZIP CODE 78201
SANDOVAL INTERSECTS
5124 Vacant
5126*Don Samuel 828-4282
5127 Santa Juana E Mra @ 828-7901
5128 Betty Jesus M @
5128 Pierre Carmen 828-3420
5128 Rosa Isabel Mra @ 828-3828
5121 Terry Joan @ 828-9255
5122 Ramirez David @ 828-4547
5124 Vacant
5124 Yago Arlene 828-6923
5128 Odine Anna @ 828-8962
5124 Quintero Ellen S Mra @ 428-4487
5127 No Return
5121 Delinda Jose @ 828-4150
5123 Teresa Victoria @ 828-6000

SAN FRANCISCO AV -FROM 181 E EL FARO WEST TO N COLDWELL (DIVING LINE FOR NORTH AND SOUTH STREETS)
ZIP CODE 78201
N EL FARO BEGINS
N EL FARO BEGINS
N SANTA FE BEGINS
N SANTA FE BEGINS
COLUMBIA ST BEGINS
LEON BEGINS
111 Grayhound Bus Lines 544-7201
DUBANGO BEGINS
507 Cousins Of Texas Inc only lease shoe stores built 545-0201
504 Vacant
512 Vacant
514 Pizzanzer Evette 544-1831
516 Vacant
518 Vacant Seib & Lecher Corp leather goods retail & sales 545-2211
ANTHONY BEGINS
600 Santos Mission Of El Paso hall 543-2873
602 Santos Mission Of El Paso school
604 Santos Mission Of El Paso 533-2878
3 COLDWELL BEGINS
700 Amtrak Passenger Bus 545-2047
Pacifi Inter Mountain Express 533-2882
706 E. Paso City Public Transit Adm. adms @ 533-2120
E Paso City Public Transit, Stat. City Transit bus line 533-3038
E Paso City Public Transit (Taxi Enforcement) 533-3413
E Paso City Public Transit Bridge Operations 533-2228

SAN GABRIEL RD -FROM 3420 DELTA DR SOUTH TO A DEAD END
ZIP CODE 78205
326 Walker Martha Mra @ 771-4443
328 Martinez Aurora Mra @ 773-2201
340 Bustamante Ana M @
342 Jacques Jean @ 778-4320
344 Epifanio Manuel @ 778-6878
ATTORNEY INTERSECTS
347 Hurtado David @
351 Wolcott Ed @ 778-8822
352 Carlo Henry @ 778-6132
353 Lucario Rito @ 778-8334
363 Hernandez Ed @ 778-1296
366 Ramirez Alex @ 778-1468
367 Roman Javier @ 778-3084
370 Espinosa Antonio G Mra @ 778-8058
372 Edwilda Jose M @ 779-7118
374 Alfonso Luis S @ 778-3228
378 Yala Agustin C @ 778-2980
379 Woodall War Jr @ 778-2898
383 Viola Emilio C @ 778-0882
CANTON CT BEGINS
426 Gaston Luis S @ 779-1522
430 Rodriguez Olga N Mra @ 778-2022
434 Sepulveda Teresa @
432 Mejia John L @ 778-3084
438 Apolonia Alicia @
439 Navarro Marcelita Mra @ 778-1568
SABINE CT BEGINS
439*Marcelita J
433 Vacant
438 Reyes Ramon A @ 778-2621
435 No Return
MICHIGAN ST INTERSECTS

SAN JUNE AV -FROM A DEAD END EAST TO 181 N PIEDRAS
ZIP CODE 78202
3006 Flores Luis F @ 542-5072
2088*Sanctival Dora Mra 545-0881
2012 Delgado Pedro @ 546-5532
2017 Galisteo Dolores A Mra @ 546-0449
2021 Matamoros Mercedes @
2021 Rosalva Francisco @ 546-9354
2023 Rodriguez Florinda C Mra 545-7568
Rosa Cecilia Juarez
2029 Calleson Eduardo @ 545-0280
N COTTON INTERSECTS
ZIP CODE 78202
2121 No Return
2121 Apartments
14*Flora Carmen
24*Cuervo Armando
24*Guillermo Adams
4*Josefa Alicia M Mra @ 546-0229
2121 Vacant
COTO AV INTERSECTS
2200 Twin Challenge laundry house 545-0209
2201 Lea Dauter 542-0495
2204 Oscar Bob
2202 Dulce Bani @ 546-2278
2213 Rosendo Maria N Mra @ 542-1431
2214 Hernandez Pedro M Mra @ 545-1128
2215 Amalia Maria Mra @ 545-3339
2217 Guzman Carmen Mra @ 545-4510
2218 Bowden Hope F @ 545-8109
INDIANA INTERSECTS
2300 Myers Charles W @ 546-1018
2304 Reyes Victor M @
2302 No Return
2318 Mi Mahan Joe @ 546-4287
2319 Ogden Angelo V 542-7098
2329*Traves Ubaldo M
DAREOTA INTERSECTS
2400*Regina Albert F 542-0209
2401 Duerra Lorenza @ 545-4364
2402 Carter Guillermo S @ 546-2282
2406 Armadoris Arturo G @ 546-0962
2408 Vacant
4499*Beckh Ercenia Mra
2411 Shetola Raul 545-2120
2417*Clara A Paula
2418 Barrios Ruben L @ 546-8216
2419 Romeo Jose
2420 Vacant
2425 Reyes Pedro @ 543-7929
2422 Carter Fernando M
2425 Vacant
2428 Vacant
2428*Benito Marilia Mra
KENTUCKY INTERSECTS
2502 Gonzalez Raul 543-9402
2501 Gomez Guillermo @ 546-4497
2502 Guadalupe Lidia M.
2509 Ramirez Traves C Mra @ 546-1007
2505 Torres Raul 543-2790
2506 Arteaga Hermine @ 546-4584
2508 Reyes Ruben 546-4811
2510 Rosa Eufemia G 545-4713
2515 Traverso Carmen S Mra 545-5911
2517 Liana Maria A @ 546-5134
Rosa Vacant
2518 Rodriguez Juana @
2519*Rosa Luis @ 542-3424
2522 Rodriguez Teresa Mra @ 546-5644
2527 Aguilera Ralph M @ 545-7490
2529 Dolores Guillermo @ 545-4412
ALABAMA INTERSECTS
2602 Regina Alberto O @ 543-5504
2601 Mc Cain Ruben E @ 545-2672
2604 Hixon Bertha 545-4821
2608 Alonzo Denna J Mra @ 546-8628
2608 Milton Paul @ 545-8209
2609 Ramirez Enrique @
2612 No Return
2612*Vacant
2617 Flores Arevalo @ 546-4292
2618 Rita Robert E @ 546-4377
2624*Constance Adams
2628 No Return
2624*Gustavo Luis 542-4209
2630*Jesse Betty J Mra @
LOUISIANA INTERSECTS
2700 No Return
2704 Hernandez Mary E @
2709 Mercedes Antonio @ 546-3508
2707 Calleson Edu @ 545-6532
2708 Hernandez David L @ 543-8860
2711 Monroe Jackson N @
2716*Gilda Dolores @
2718 Maribel Parkita @
2729*Marcella Lee R Mra @ 546-5114
2732*Guillermo Anthony G @ 545-4274
2732 Vega Danny
2736 Lora J Ramon Jr @ 545-8247
2737 Vega Aracelis Mra @ 542-2714
2739 Urrea Ramon @ 546-9080

SAN JUNE AV -FROM A DEAD END EAST TO 181 N PIEDRAS
ZIP CODE 78202
3006 Flores Luis F @ 542-5072
2088*Sanctival Dora Mra 545-0881
2012 Delgado Pedro @ 546-5532
2017 Galisteo Dolores A Mra @ 546-0449
2021 Matamoros Mercedes @
2021 Rosalva Francisco @ 546-9354
2023 Rodriguez Florinda C Mra 545-7568
Rosa Cecilia Juarez
2029 Calleson Eduardo @ 545-0280
N COTTON INTERSECTS
ZIP CODE 78202
2121 No Return
2121 Apartments
14*Flora Carmen
24*Cuervo Armando
24*Guillermo Adams
4*Josefa Alicia M Mra @ 546-0229
2121 Vacant
COTO AV INTERSECTS
2200 Twin Challenge laundry house 545-0209
2201 Lea Dauter 542-0495
2204 Oscar Bob
2202 Dulce Bani @ 546-2278
2213 Rosendo Maria N Mra @ 542-1431
2214 Hernandez Pedro M Mra @ 545-1128
2215 Amalia Maria Mra @ 545-3339
2217 Guzman Carmen Mra @ 545-4510
2218 Bowden Hope F @ 545-8109
INDIANA INTERSECTS
2300 Myers Charles W @ 546-1018
2304 Reyes Victor M @
2302 No Return
2318 Mi Mahan Joe @ 546-4287
2319 Ogden Angelo V 542-7098
2329*Traves Ubaldo M
DAREOTA INTERSECTS
2400*Regina Albert F 542-0209
2401 Duerra Lorenza @ 545-4364
2402 Carter Guillermo S @ 546-2282
2406 Armadoris Arturo G @ 546-0962
2408 Vacant
4499*Beckh Ercenia Mra
2411 Shetola Raul 545-2120
2417*Clara A Paula
2418 Barrios Ruben L @ 546-8216
2419 Romeo Jose
2420 Vacant
2425 Reyes Pedro @ 543-7929
2422 Carter Fernando M
2425 Vacant
2428 Vacant
2428*Benito Marilia Mra
KENTUCKY INTERSECTS
2502 Gonzalez Raul 543-9402
2501 Gomez Guillermo @ 546-4497
2502 Guadalupe Lidia M.
2509 Ramirez Traves C Mra @ 546-1007
2505 Torres Raul 543-2790
2506 Arteaga Hermine @ 546-4584
2508 Reyes Ruben 546-4811
2510 Rosa Eufemia G 545-4713
2515 Traverso Carmen S Mra 545-5911
2517 Liana Maria A @ 546-5134
Rosa Vacant
2518 Rodriguez Juana @
2519*Rosa Luis @ 542-3424
2522 Rodriguez Teresa Mra @ 546-5644
2527 Aguilera Ralph M @ 545-7490
2529 Dolores Guillermo @ 545-4412
ALABAMA INTERSECTS
2602 Regina Alberto O @ 543-5504
2601 Mc Cain Ruben E @ 545-2672
2604 Hixon Bertha 545-4821
2608 Alonzo Denna J Mra @ 546-8628
2608 Milton Paul @ 545-8209
2609 Ramirez Enrique @
2612 No Return
2612*Vacant
2617 Flores Arevalo @ 546-4292
2618 Rita Robert E @ 546-4377
2624*Constance Adams
2628 No Return
2624*Gustavo Luis 542-4209
2630*Jesse Betty J Mra @
LOUISIANA INTERSECTS
2700 No Return
2704 Hernandez Mary E @
2709 Mercedes Antonio @ 546-3508
2707 Calleson Edu @ 545-6532
2708 Hernandez David L @ 543-8860
2711 Monroe Jackson N @
2716*Gilda Dolores @
2718 Maribel Parkita @
2729*Marcella Lee R Mra @ 546-5114
2732*Guillermo Anthony G @ 545-4274
2732 Vega Danny
2736 Lora J Ramon Jr @ 545-8247
2737 Vega Aracelis Mra @ 542-2714
2739 Urrea Ramon @ 546-9080

SAN JUNE AV -FROM A DEAD END EAST TO 181 N PIEDRAS
ZIP CODE 78202
3006 Flores Luis F @ 542-5072
2088*Sanctival Dora Mra 545-0881
2012 Delgado Pedro @ 546-5532
2017 Galisteo Dolores A Mra @ 546-0449
2021 Matamoros Mercedes @
2021 Rosalva Francisco @ 546-9354
2023 Rodriguez Florinda C Mra 545-7568
Rosa Cecilia Juarez
2029 Calleson Eduardo @ 545-0280
N COTTON INTERSECTS
ZIP CODE 78202
2121 No Return
2121 Apartments
14*Flora Carmen
24*Cuervo Armando
24*Guillermo Adams
4*Josefa Alicia M Mra @ 546-0229
2121 Vacant
COTO AV INTERSECTS
2200 Twin Challenge laundry house 545-0209
2201 Lea Dauter 542-0495
2204 Oscar Bob
2202 Dulce Bani @ 546-2278
2213 Rosendo Maria N Mra @ 542-1431
2214 Hernandez Pedro M Mra @ 545-1128
2215 Amalia Maria Mra @ 545-3339
2217 Guzman Carmen Mra @ 545-4510
2218 Bowden Hope F @ 545-8109
INDIANA INTERSECTS
2300 Myers Charles W @ 546-1018
2304 Reyes Victor M @
2302 No Return
2318 Mi Mahan Joe @ 546-4287
2319 Ogden Angelo V 542-7098
2329*Traves Ubaldo M
DAREOTA INTERSECTS
2400*Regina Albert F 542-0209
2401 Duerra Lorenza @ 545-4364
2402 Carter Guillermo S @ 546-2282
2406 Armadoris Arturo G @ 546-0962
2408 Vacant
4499*Beckh Ercenia Mra
2411 Shetola Raul 545-2120
2417*Clara A Paula
2418 Barrios Ruben L @ 546-8216
2419 Romeo Jose
2420 Vacant
2425 Reyes Pedro @ 543-7929
2422 Carter Fernando M
2425 Vacant
2428 Vacant
2428*Benito Marilia Mra
KENTUCKY INTERSECTS
2502 Gonzalez Raul 543-9402
2501 Gomez Guillermo @ 546-4497
2502 Guadalupe Lidia M.
2509 Ramirez Traves C Mra @ 546-1007
2505 Torres Raul 543-2790
2506 Arteaga Hermine @ 546-4584
2508 Reyes Ruben 546-4811
2510 Rosa Eufemia G 545-4713
2515 Traverso Carmen S Mra 545-5911
2517 Liana Maria A @ 546-5134
Rosa Vacant
2518 Rodriguez Juana @
2519*Rosa Luis @ 542-3424
2522 Rodriguez Teresa Mra @ 546-5644
2527 Aguilera Ralph M @ 545-7490
2529 Dolores Guillermo @ 545-4412
ALABAMA INTERSECTS
2602 Regina Alberto O @ 543-5504
2601 Mc Cain Ruben E @ 545-2672
2604 Hixon Bertha 545-4821
2608 Alonzo Denna J Mra @ 546-8628
2608 Milton Paul @ 545-8209
2609 Ramirez Enrique @
2612 No Return
2612*Vacant
2617 Flores Arevalo @ 546-4292
2618 Rita Robert E @ 546-4377
2624*Constance Adams
2628 No Return
2624*Gustavo Luis 542-4209
2630*Jesse Betty J Mra @
LOUISIANA INTERSECTS
2700 No Return
2704 Hernandez Mary E @
2709 Mercedes Antonio @ 546-3508
2707 Calleson Edu @ 545-6532
2708 Hernandez David L @ 543-8860
2711 Monroe Jackson N @
2716*Gilda Dolores @
2718 Maribel Parkita @
2729*Marcella Lee R Mra @ 546-5114
2732*Guillermo Anthony G @ 545-4274
2732 Vega Danny
2736 Lora J Ramon Jr @ 545-8247
2737 Vega Aracelis Mra @ 542-2714
2739 Urrea Ramon @ 546-9080

SAN JUNE AV -FROM A DEAD END EAST TO 181 N PIEDRAS
ZIP CODE 78202
3006 Flores Luis F @ 542-5072
2088*Sanctival Dora Mra 545-0881
2012 Delgado Pedro @ 546-5532
2017 Galisteo Dolores A Mra @ 546-0449
2021 Matamoros Mercedes @
2021 Rosalva Francisco @ 546-9354
2023 Rodriguez Florinda C Mra 545-7568
Rosa Cecilia Juarez
2029 Calleson Eduardo @ 545-0280
N COTTON INTERSECTS
ZIP CODE 78202
2121 No Return
2121 Apartments
14*Flora Carmen
24*Cuervo Armando
24*Guillermo Adams
4*Josefa Alicia M Mra @ 546-0229
2121 Vacant
COTO AV INTERSECTS
2200 Twin Challenge laundry house 545-0209
2201 Lea Dauter 542-0495
2204 Oscar Bob
2202 Dulce Bani @ 546-2278
2213 Rosendo Maria N Mra @ 542-1431
2214 Hernandez Pedro M Mra @ 545-1128
2215 Amalia Maria Mra @ 545-3339
2217 Guzman Carmen Mra @ 545-4510
2218 Bowden Hope F @ 545-8109
INDIANA INTERSECTS
2300 Myers Charles W @ 546-1018
2304 Reyes Victor M @
2302 No Return
2318 Mi Mahan Joe @ 546-4287
2319 Ogden Angelo V 542-7098
2329*Traves Ubaldo M
DAREOTA INTERSECTS
2400*Regina Albert F 542-0209
2401 Duerra Lorenza @ 545-4364
2402 Carter Guillermo S @ 546-2282
2406 Armadoris Arturo G @ 546-0962
2408 Vacant
4499*Beckh Ercenia Mra
2411 Shetola Raul 545-2120
2417*Clara A Paula
2418 Barrios Ruben L @ 546-8216
2419 Romeo Jose
2420 Vacant
2425 Reyes Pedro @ 543-7929
2422 Carter Fernando M
2425 Vacant
2428 Vacant
2428*Benito Marilia Mra
KENTUCKY INTERSECTS
2502 Gonzalez Raul 543-9402
2501 Gomez Guillermo @ 546-4497
2502 Guadalupe Lidia M.
2509 Ramirez Traves C Mra @ 546-1007
2505 Torres Raul 543-2790
2506 Arteaga Hermine @ 546-4584
2508 Reyes Ruben 546-4811
2510 Rosa Eufemia G 545-4713
2515 Traverso Carmen S Mra 545-5911
2517 Liana Maria A @ 546-5134
Rosa Vacant
2518 Rodriguez Juana @
2519*Rosa Luis @ 542-3424
2522 Rodriguez Teresa Mra @ 546-5644
2527 Aguilera Ralph M @ 545-7490
2529 Dolores Guillermo @ 545-4412
ALABAMA INTERSECTS
2602 Regina Alberto O @ 543-5504
2601 Mc Cain Ruben E @ 545-2672
2604 Hixon Bertha 545-4821
2608 Alonzo Denna J Mra @ 546-8628
2608 Milton Paul @ 545-8209
2609 Ramirez Enrique @
2612 No Return
2612*Vacant
2617 Flores Arevalo @ 546-4292
2618 Rita Robert E @ 546-4377
2624*Constance Adams
2628 No Return
2624*Gustavo Luis 542-4209
2630*Jesse Betty J Mra @
LOUISIANA INTERSECTS
2700 No Return
2704 Hernandez Mary E @
2709 Mercedes Antonio @ 546-3508
2707 Calleson Edu @ 545-6532
2708 Hernandez David L @ 543-8860
2711 Monroe Jackson N @
2716*Gilda Dolores @
2718 Maribel Parkita @
2729*Marcella Lee R Mra @ 546-5114
2732*Guillermo Anthony G @ 545-4274
2732 Vega Danny
2736 Lora J Ramon Jr @ 545-8247
2737 Vega Aracelis Mra @ 542-2714
2739 Urrea Ramon @ 546-9080

CUSTOMS DR 1980



CUPRITE DR--Cross
277 Carmichael Ave @ 544-7006
800 Marcus Manual A @ 544-8626
8014 Duran Luis 544-8333
LINDOLITE CR INTERSECTS

CUNEB HT --FROM MEDICAL
CENTER OF NORTH & WEST TO
MILKSHEDDON DR

ZIP CODE 79800
1706 Santa Tower 523-1114
Nobly's Uniforms 544-8620

SCOTTED
3000 Tomafinders 523-2211
3000 Medical Center Pharmacy
544-8380
3000 On-Gun Area 523-4420
2200 El Paso Optometric Assoc
544-8750
2206 Schaefer & Mann 544-8750
2706 Central Financial Control colls
497 544-8754

3000 Robert Side phys 544-9013
3000 Olive John T phys 523-2987
3000 Facial Plastic Surgery Assn
523-4481
3000 Peter John W cosmetic surgery
523-4981
3000 Ryan Gary T phys 523-1996
3000 Leavin Ray acupuncture 523-2812
3000 Wicksman John C dermatologist
523-2827
3000 Burton Gary M dermatologist
523-2827

4000 Harris & Schabacker W D
Professional Assoc 544-7547
4000 Schabacker Gary W phys 544-1947
4000 Schabacker Gary W phys 544-1947
4000 Curran Allison phys 523-2883
4000 Leavin David L orthopedic
surgery
4000 De Plessis Tames & Golden phys
544-1384
5000 Rose Neal L obstetric &
gynecology 523-2886
5000 Casarotto Rene G orthodontist
544-8906
5000 Dicker Billy M urologist
523-9824

5700 Lyle Lane J pediatrician 523-1280
1700 El Paso National Gas Co 544-8472

CURLER LA --FROM 299
TROPHICANA NORTH TO DECKERS

ZIP CODE 79800
30222 Sperry Herbert @ 751-7280
30222 Bryan Kay @ 751-5122
30222 Gonzalez Ramon Jr @
30222 Sanchez Margarita Mrs @ 751-6380
30222 Lopez Oscar 751-4380
30241 Howard Wilma Mrs @ 751-9252
30244 Arana Armando 751-2049
148 DECKERS (NORTH)
81.50750 RD INTERSECTS

CUSTOMS DR --FROM 299 E
PABIANO NORTH

ZIP CODE 79800
810 P E & S Of El Paso area finishes
800 Lockwood Harold S Leonard L S
Custom Res Broker

CUTTY SARE --FROM 299
REYNOLDS EAST

ZIP CODE 79800
11200 Green Raymond @ 288-6540
11214 Thompson Maria C @ 288-4717
11214 Robinson Larry C @
11205 Vacant
11208 Melberg Cathy X @ 282-1210
11206 No Return
11219 Johnson Anna J @ 288-1087
11219 Torres Jose B @ 282-7976
11219 Wood Ed L @ 282-2322
11217 Pullen
11219 Weaver Lois L W 282-2956
11214 Carbo Barry R @ 282-0986
11214 Jordan Raul @ 282-1810
11212 Davis Keith
11218 Davis
11224 Johnson Ben S @ 282-6222
11224 McDonald Carl E @ 282-8832
11224 Rubin Raul B
11224 Watkins Roger A 282-1636
11224 Watson Steven R 282-2827
11224 Medina Guadalupe Mrs @ 282-8427
11241 Stafford
11244 Under Coats

11245 Vacant
11244 Keaton John E @
11224 Juarez Maria @ 284-0777
11212 Under Coats
11216 Under Coats
11217 Guerrero Joseph @
11208 Yllague C
11214 Olive Andrew C @ 282-8187
11244 Reynolds M S
11242 Under Coats
11246 Under Coats
11244 Harris Freddie @ 282-2827
11224 Jackson Raul J @ 282-0212
11224 Madril Rene
11244 Powell G S @ 282-2927
11217 Hunt Kenneth R @ 282-7014
11208 Yllague Gilbert @
11214 Under Coats
11244 Hernandez Raul @
11219 Carter Raul J @ 282-1428
11244 Foster Christmas @
11217 No Return

CYPRESS AV --FROM 299 E
EUCALYPTUS ST EAST

ZIP CODE 79800
2000 Nabauer Robert Public Housing
Project
2010 Quetta Josep 544-1906
2011 Marquez Maria 523-8920
2012 Vargas Susana Mrs 544-7848
2013 Alvarez Dani 523-2327
2014 Gomez Alejandra Mrs 544-9412
2015 Hernandez Angie O Mrs
523-4206
2016 Perez Otilia 544-8673
2017 Garcia Guadalupe 523-6528
2018 Chavez Maria Mrs 544-2868
2019 Lara Tere 544-8756
2020 Hamilton Julia 544-8117
2021 Hernandez Norma
2022 Carter Joe R Rev 523-4970
2023 Flores Margarita A Mrs
523-1028
2024 Contreras Ernesto 544-9445
2025 Duran Aurora R Mrs
2026 Camacho Elias S 544-2679
2027 Vasquez Fidel
2028 Galdeano Ernesto
2029 Leyra Roberto Mrs
2030 Martinez Guadalupe 544-7024
2031 Marshall Jose E 544-0720
2032 Pineda Maria A Mrs 544-8423
2033 Ramirez Rosalba W Mrs
523-2763

2026 Mapa Bertha 544-8428
2027 Malvar Mariana 523-7890
2028 Arana Domingo
2029 Flores Hector 544-8770
2030 Jaime Alfonso 523-9281
2031 Flores Margarita 544-2904
2032 Sofia Jesus
2033 Anita Mercedes 523-0771
2034 Camille Jose
2035 Torres Arturo 523-1288
2036 Lechuga Arturo 544-8113
2037 Gutierrez Emilio Mrs 523-9487
2038 Rodriguez Abundo 544-9013
2039 Rosendo Margarita 523-2984
2040 Sales Cecilia 523-1770
2041 Gutierrez Marcelino 544-2648
2042 Sola Jose @ 523-8942
2043 Gonzalez Raul 544-7128
2044 Rizo Luis
2045 Malva Soto
2046 Aguilera Guadalupe 523-1558
2047 Hernandez Juana 544-8287
2048 Carrasco Alfonso J 544-8287
2049 Carlier Francisco 523-2176
2050 Ferrer Ana M 523-4027
2051 Torres Anselmo

2052 Zamora Jose 523-2200
2053 Briones Amalia A Mrs 523-1581
2054 Reyes Dolores Mrs
2055 Gutierrez Margarita Mrs
544-8686
2056 Carrasco Jose 523-1718
2057 Padilla Jose 544-2571
2058 Ramos Ma Jose Mrs 523-2226
10000 Cuatro Einos
1001 Gutierrez Bertha 523-7813
1002 Arana Alfonso 544-8788
1003 Nunez Jose 523-8294
1004 Ortega Maria
1005 Gil Jesus 544-2648
1006 Briones Jose 523-8928
1007 Sagrera Kenneth
1008 Cano Armando
1009 Sotelo Maria I 523-1990
1010 Vera Amalia 544-2648
1011 Alvarez Elna 544-8645
1012 Gonzalez Santos
1013 Rangel Ricardo

1014 Caylan Teresa 523-0727
1015 Ramirez Francisco 544-8278
1016 Manabe Arturo 544-2180
1017 Vera Jose @ 544-8888
1018 Mercedes Elna 544-8273
1019 Rosa Pablo
1020 Gonzalez Sergio 544-9861
1021 Aguirre Juan 544-8441
1022 Dominguez Jose 523-0710
1023 Marquez Manuel 544-1498
1024 Briones Aguilera S Mrs
523-0756
1025 De Santiago Refugio Mrs
544-1500
1026 Larranco Refugio Mrs 544-2984
1027 Garcia Blas 544-8488
1028 Sanchez Francisco
1029 Lora Oscar
1030 Rodriguez Richd 544-1397
1031 Gonzalez Paz Mrs 544-1228
1032 Aguirre Enrique 523-0412
1033 Juan Hernandez Mrs 523-9680
1034 Uranga Mercedes 523-8690
1035 Leyra Susana 523-7280
1036 Briones Maria S 523-8044
1037 Sales Amalia 523-2922
1038 Delgado Guadalupe Mrs
1039 Vasquez Bernita 544-1088
1040 Lora Alfonso 544-9818
1041 Hernandez Rosalba 544-2174
1042 Palencia Roberto 523-8422
1043 Ramirez Rigoberto 544-1817
1044 Tapia Ana R Mrs 544-9828
1045 Gonzalez Magdalena Mrs
544-1222

1046 Miro Dolores Mrs 544-1287
1047 Leyra Tere Mrs 544-7982
1048 Lopez Luis Mrs
1049 Flores Guadalupe
1050 Sotelo Lilia A Mrs 523-2912
1051 Flores Maria L Mrs 544-9497
1052 Vera Juan A
1053 Salgado Angelina Mrs 544-2862
1054 Federico Salvador 544-1414
1055 Ochoa Juan
1056 Arnoldo Roberto 544-2282
1057 Ramos Santiago 544-2827
1058 Martin Guadalupe 544-1791
1059 Lopez Maria Mrs
1060 Lopez Elna Mrs 523-8928
1061 Torres Jose J 544-8828
1062 Gomez Jose L
1063 Mercedes Antonia Mrs 544-2696
1064 Martinez Jacinto 523-5798
1065 Fernandez Guadalupe 523-8222
1066 Escobedo Guadalupe Mrs
544-4763

1067 Quintero Consuelo
1068 Mercedes Maria E
1069 Ramirez Ramon A 523-2323
1070 Sola Eusebio
1071 Hernandez Ricardo 523-1558
1072 Marquez Ramona 544-7186
1073 Vacant
1074 Aguirre Maria Mrs 544-2628
1075 Martinez Raul R Mrs 523-2218
1076 Mercedes Antonia 523-8281
1077 Gonzalez Francisco Jan 7398
1078 Ariza Ramon
1079 Trujillo Raul 523-4528
1080 Jones Yolanda W Mrs 544-2471
1081 Sol Alicia Mrs 544-2680
1082 Serrano Elna 544-1198
1083 Arroyo Agustin 523-0112
1084 Chavez Amalia O Mrs 523-4287
1085 Barron Maria
1086 Carrillo Elna
1087 Valente Carla 523-5262
1088 Herrera Gregorio 523-0284
1089 Rojas Ana 523-0771
1090 Arriaga Rosa M 523-8122
1091 Alvarado Carmen Mrs 544-7328
1092 Ramos Ramon 544-1288
1093 Gomez Miguel 544-8126
1094 Gomez Estela Mrs
1095 Ochoa Luis O Mrs 544-2481
1096 Boca Pura E Mrs
1097 Corona Socorro

1098 Corona Maria
1099 Marquez Teresa Mrs 544-1441
1100 Juan Carlos 544-8881
1101 Gutierrez Susana Mrs
1102 Quintero Mercedes
1103 Morales Arturo
1104 Morales Sergio 523-8928
1105 Flores Jose 523-1712
1106 Amata Maria Y Mrs 523-8126
1107 Ramos Ramon 544-1288
1108 Gomez Miguel 544-8126
1109 Gomez Estela Mrs
1110 Ochoa Luis O Mrs 544-2481
1111 Boca Pura E Mrs
1112 Corona Socorro

1113 Torres Carolina C Mrs @ 523-8928
1114 De Santiago Ma Refugio Mrs
523-8481
1115 Sales Jose @ 544-2927
1116 Morales Domingo
1117 Pared Leticia 544-4175
1118 Apartments
1119 Lazo Elias Mrs
1120 Torres Maria Mrs
1121 Apartments
1122 Yllague Guadalupe Mrs 544-8987
1123 Corona Antonia
1124 Lasso Rosalba Mrs 544-7198
1125 Gonzalez Amalia
1126 Rangel Rosalba 523-8928
1127 Ochoa Maria Elena 523-7882

1128 Palmer Delia Mrs 544-8298
1129 Rodriguez Guadalupe 523-1471
1130 Casanova Maria Mrs 523-2323
1131 Rodriguez Maria E
1132 Juarez Mrs 523-9122
1133 Barrios Jose
1134 Juarez Mrs 523-9122
1135 Gonzalez Jose
1136 Juarez Mrs 523-9122
1137 Gonzalez Jose
1138 Juarez Mrs 523-9122
1139 Gonzalez Jose
1140 Juarez Mrs 523-9122
1141 Gonzalez Jose
1142 Juarez Mrs 523-9122
1143 Gonzalez Jose
1144 Juarez Mrs 523-9122
1145 Gonzalez Jose
1146 Juarez Mrs 523-9122
1147 Gonzalez Jose
1148 Juarez Mrs 523-9122
1149 Gonzalez Jose
1150 Juarez Mrs 523-9122
1151 Gonzalez Jose
1152 Juarez Mrs 523-9122
1153 Gonzalez Jose
1154 Juarez Mrs 523-9122
1155 Gonzalez Jose
1156 Juarez Mrs 523-9122
1157 Gonzalez Jose
1158 Juarez Mrs 523-9122
1159 Gonzalez Jose
1160 Juarez Mrs 523-9122
1161 Gonzalez Jose
1162 Juarez Mrs 523-9122
1163 Gonzalez Jose
1164 Juarez Mrs 523-9122
1165 Gonzalez Jose
1166 Juarez Mrs 523-9122
1167 Gonzalez Jose
1168 Juarez Mrs 523-9122
1169 Gonzalez Jose
1170 Juarez Mrs 523-9122
1171 Gonzalez Jose
1172 Juarez Mrs 523-9122
1173 Gonzalez Jose
1174 Juarez Mrs 523-9122
1175 Gonzalez Jose
1176 Juarez Mrs 523-9122
1177 Gonzalez Jose
1178 Juarez Mrs 523-9122
1179 Gonzalez Jose
1180 Juarez Mrs 523-9122
1181 Gonzalez Jose
1182 Juarez Mrs 523-9122
1183 Gonzalez Jose
1184 Juarez Mrs 523-9122
1185 Gonzalez Jose
1186 Juarez Mrs 523-9122
1187 Gonzalez Jose
1188 Juarez Mrs 523-9122
1189 Gonzalez Jose
1190 Juarez Mrs 523-9122
1191 Gonzalez Jose
1192 Juarez Mrs 523-9122
1193 Gonzalez Jose
1194 Juarez Mrs 523-9122
1195 Gonzalez Jose
1196 Juarez Mrs 523-9122
1197 Gonzalez Jose
1198 Juarez Mrs 523-9122
1199 Gonzalez Jose
1200 Juarez Mrs 523-9122

1201 Gonzalez Jose
1202 Juarez Mrs 523-9122
1203 Gonzalez Jose
1204 Juarez Mrs 523-9122
1205 Gonzalez Jose
1206 Juarez Mrs 523-9122
1207 Gonzalez Jose
1208 Juarez Mrs 523-9122
1209 Gonzalez Jose
1210 Juarez Mrs 523-9122
1211 Gonzalez Jose
1212 Juarez Mrs 523-9122
1213 Gonzalez Jose
1214 Juarez Mrs 523-9122
1215 Gonzalez Jose
1216 Juarez Mrs 523-9122
1217 Gonzalez Jose
1218 Juarez Mrs 523-9122
1219 Gonzalez Jose
1220 Juarez Mrs 523-9122
1221 Gonzalez Jose
1222 Juarez Mrs 523-9122
1223 Gonzalez Jose
1224 Juarez Mrs 523-9122
1225 Gonzalez Jose
1226 Juarez Mrs 523-9122
1227 Gonzalez Jose
1228 Juarez Mrs 523-9122
1229 Gonzalez Jose
1230 Juarez Mrs 523-9122
1231 Gonzalez Jose
1232 Juarez Mrs 523-9122
1233 Gonzalez Jose
1234 Juarez Mrs 523-9122
1235 Gonzalez Jose
1236 Juarez Mrs 523-9122
1237 Gonzalez Jose
1238 Juarez Mrs 523-9122
1239 Gonzalez Jose
1240 Juarez Mrs 523-9122
1241 Gonzalez Jose
1242 Juarez Mrs 523-9122
1243 Gonzalez Jose
1244 Juarez Mrs 523-9122
1245 Gonzalez Jose
1246 Juarez Mrs 523-9122
1247 Gonzalez Jose
1248 Juarez Mrs 523-9122
1249 Gonzalez Jose
1250 Juarez Mrs 523-9122
1251 Gonzalez Jose
1252 Juarez Mrs 523-9122
1253 Gonzalez Jose
1254 Juarez Mrs 523-9122
1255 Gonzalez Jose
1256 Juarez Mrs 523-9122
1257 Gonzalez Jose
1258 Juarez Mrs 523-9122
1259 Gonzalez Jose
1260 Juarez Mrs 523-9122
1261 Gonzalez Jose
1262 Juarez Mrs 523-9122
1263 Gonzalez Jose
1264 Juarez Mrs 523-9122
1265 Gonzalez Jose
1266 Juarez Mrs 523-9122
1267 Gonzalez Jose
1268 Juarez Mrs 523-9122
1269 Gonzalez Jose
1270 Juarez Mrs 523-9122
1271 Gonzalez Jose
1272 Juarez Mrs 523-9122
1273 Gonzalez Jose
1274 Juarez Mrs 523-9122
1275 Gonzalez Jose
1276 Juarez Mrs 523-9122
1277 Gonzalez Jose
1278 Juarez Mrs 523-9122
1279 Gonzalez Jose
1280 Juarez Mrs 523-9122
1281 Gonzalez Jose
1282 Juarez Mrs 523-9122
1283 Gonzalez Jose
1284 Juarez Mrs 523-9122
1285 Gonzalez Jose
1286 Juarez Mrs 523-9122
1287 Gonzalez Jose
1288 Juarez Mrs 523-9122
1289 Gonzalez Jose
1290 Juarez Mrs 523-9122
1291 Gonzalez Jose
1292 Juarez Mrs 523-9122
1293 Gonzalez Jose
1294 Juarez Mrs 523-9122
1295 Gonzalez Jose
1296 Juarez Mrs 523-9122
1297 Gonzalez Jose
1298 Juarez Mrs 523-9122
1299 Gonzalez Jose
1300 Juarez Mrs 523-9122

1301 Gonzalez Jose
1302 Juarez Mrs 523-9122
1303 Gonzalez Jose
1304 Juarez Mrs 523-9122
1305 Gonzalez Jose
1306 Juarez Mrs 523-9122
1307 Gonzalez Jose
1308 Juarez Mrs 523-9122
1309 Gonzalez Jose
1310 Juarez Mrs 523-9122
1311 Gonzalez Jose
1312 Juarez Mrs 523-9122
1313 Gonzalez Jose
1314 Juarez Mrs 523-9122
1315 Gonzalez Jose
1316 Juarez Mrs 523-9122
1317 Gonzalez Jose
1318 Juarez Mrs 523-9122
1319 Gonzalez Jose
1320 Juarez Mrs 523-9122
1321 Gonzalez Jose
1322 Juarez Mrs 523-9122
1323 Gonzalez Jose
1324 Juarez Mrs 523-9122
1325 Gonzalez Jose
1326 Juarez Mrs 523-9122
1327 Gonzalez Jose
1328 Juarez Mrs 523-9122
1329 Gonzalez Jose
1330 Juarez Mrs 523-9122
1331 Gonzalez Jose
1332 Juarez Mrs 523-9122
1333 Gonzalez Jose
1334 Juarez Mrs 523-9122
1335 Gonzalez Jose
1336 Juarez Mrs 523-9122
1337 Gonzalez Jose
1338 Juarez Mrs 523-9122
1339 Gonzalez Jose
1340 Juarez Mrs 523-9122
1341 Gonzalez Jose
1342 Juarez Mrs 523-9122
1343 Gonzalez Jose
1344 Juarez Mrs 523-9122
1345 Gonzalez Jose
1346 Juarez Mrs 523-9122
1347 Gonzalez Jose
1348 Juarez Mrs 523-9122
1349 Gonzalez Jose
1350 Juarez Mrs 523-9122
1351 Gonzalez Jose
1352 Juarez Mrs 523-9122
1353 Gonzalez Jose
1354 Juarez Mrs 523-9122
1355 Gonzalez Jose
1356 Juarez Mrs 523-9122
1357 Gonzalez Jose
1358 Juarez Mrs 523-9122
1359 Gonzalez Jose
1360 Juarez Mrs 523-9122
1361 Gonzalez Jose
1362 Juarez Mrs 523-9122
1363 Gonzalez Jose
1364 Juarez Mrs 523-9122
1365 Gonzalez Jose
1366 Juarez Mrs 523-9122
1367 Gonzalez Jose
1368 Juarez Mrs 523-9122
1369 Gonzalez Jose
1370 Juarez Mrs 523-9122
1371 Gonzalez Jose
1372 Juarez Mrs 523-9122
1373 Gonzalez Jose
1374 Juarez Mrs 523-9122
1375 Gonzalez Jose
1376 Juarez Mrs 523-9122
1377 Gonzalez Jose
1378 Juarez Mrs 523-9122
1379 Gonzalez Jose
1380 Juarez Mrs 523-9122
1381 Gonzalez Jose
1382 Juarez Mrs 523-9122
1383 Gonzalez Jose
1384 Juarez Mrs 523-9122
1385 Gonzalez Jose
1386 Juarez Mrs 523-9122
1387 Gonzalez Jose
1388 Juarez Mrs 523-9122
1389 Gonzalez Jose
1390 Juarez Mrs 523-9122
1391 Gonzalez Jose
1392 Juarez Mrs 523-9122
1393 Gonzalez Jose
1394 Juarez Mrs 523-9122
1395 Gonzalez Jose
1396 Juarez Mrs 523-9122
1397 Gonzalez Jose
1398 Juarez Mrs 523-9122
1399 Gonzalez Jose
1400 Juarez Mrs 523-9122

1401 Gonzalez Jose
1402 Juarez Mrs 523-9122
1403 Gonzalez Jose
1404 Juarez Mrs 523-9122
1405 Gonzalez Jose
1406 Juarez Mrs 523-9122
1407 Gonzalez Jose
1408 Juarez Mrs 523-9122
1409 Gonzalez Jose
1410 Juarez Mrs 523-9122
1411 Gonzalez Jose
1412 Juarez Mrs 523-9122
1413 Gonzalez Jose
1414 Juarez Mrs 523-9122
1415 Gonzalez Jose
1416 Juarez Mrs 523-9122
1417 Gonzalez Jose
1418 Juarez Mrs 523-9122
1419 Gonzalez Jose
1420 Juarez Mrs 523-9122
1421 Gonzalez Jose
1422 Juarez Mrs 523-9122
1423 Gonzalez Jose
1424 Juarez Mrs 523-9122
1425 Gonzalez Jose
1426 Juarez Mrs 523-9122
1427 Gonzalez Jose
1428 Juarez Mrs 523-9122
1429 Gonzalez Jose
1430 Juarez Mrs 523-9122
1431 Gonzalez Jose
1432 Juarez Mrs 523-9122
1433 Gonzalez Jose
1434 Juarez Mrs 523-9122
1435 Gonzalez Jose
1436 Juarez Mrs 523-9122
1437 Gonzalez Jose
1438 Juarez Mrs 523-9122
1439 Gonzalez Jose
1440 Juarez Mrs 523-9122
1441 Gonzalez Jose
1442 Juarez Mrs 523-9122
1443 Gonzalez Jose
1444 Juarez Mrs 523-9122
1445 Gonzalez Jose
1446 Juarez Mrs 523-9122
1447 Gonzalez Jose
1448 Juarez Mrs 523-9122
1449 Gonzalez Jose
1450 Juarez Mrs 523-9122
1451 Gonzalez Jose
1452 Juarez Mrs 523-9122
1453 Gonzalez Jose
1454 Juarez Mrs 523-9122
1455 Gonzalez Jose
1456 Juarez Mrs 523-9122
1457 Gonzalez Jose
1458 Juarez Mrs 523-9122
1459 Gonzalez Jose
1460 Juarez Mrs 523-9122
1461 Gonzalez Jose
1462 Juarez Mrs 523-9122
1463 Gonzalez Jose
1464 Juarez Mrs 523-9122
1465 Gonzalez Jose
1466 Juarez Mrs 523-9122
1467 Gonzalez Jose
1468 Juarez Mrs 523-9122
1469 Gonzalez Jose
1470 Juarez Mrs 523-9122
1471 Gonzalez Jose
1472 Juarez Mrs 523-9122
1473 Gonzalez Jose
1474 Juarez Mrs 523-9122
1475 Gonzalez Jose
1476 Juarez Mrs 523-9122
1477 Gonzalez Jose
1478 Juarez Mrs 523-9122
1479 Gonzalez Jose
1480 Juarez Mrs 523-9122
1481 Gonzalez Jose
1482 Juarez Mrs 523-9122
1483 Gonzalez Jose
1484 Juarez Mrs 523-9122
1485 Gonzalez Jose
1486 Juarez Mrs 523-9122
1487 Gonzalez Jose
1488 Juarez Mrs 523-9122
1489 Gonzalez Jose
1490 Juarez Mrs 523-9122
1491 Gonzalez Jose
1492 Juarez Mrs 523-9122
1493 Gonzalez Jose
1494 Juarez Mrs 523-9122
1495 Gonzalez Jose
1496 Juarez Mrs 523-9122
1497 Gonzalez Jose
1498 Juarez Mrs 523-9122
1499 Gonzalez Jose
1500 Juarez Mrs 523-9122

1501 Gonzalez Jose
1502 Juarez Mrs 523-9122
1503 Gonzalez Jose
1504 Juarez Mrs 523-9122
1505 Gonzalez Jose
1506 Juarez Mrs 523-9122
1507 Gonzalez Jose
1508 Juarez Mrs 523-9122
1509 Gonzalez Jose
1510 Juarez Mrs 523-9122
1511 Gonzalez Jose
1512 Juarez Mrs 523-9122
1513 Gonzalez Jose
1514 Juarez Mrs 523-9122
1515 Gonzalez Jose
1516 Juarez Mrs 523-9122
1517 Gonzalez Jose
1518 Juarez Mrs 523-9122
1519 Gonzalez Jose
1520 Juarez Mrs 523-9122
1521 Gonzalez Jose
1522 Juarez Mrs 523-9122
1523 Gonzalez Jose
1524 Juarez Mrs 523-9122
1525 Gonzalez Jose
1526 Juarez Mrs 523-9122
1527 Gonzalez Jose
1528 Juarez Mrs 523-9122
1529 Gonzalez Jose
1530 Juarez Mrs 523-9122
1531 Gonzalez Jose
1532 Juarez Mrs 523-9122
1533 Gonzalez Jose
1534 Juarez Mrs 523-9122
1535 Gonzalez Jose
1536 Juarez Mrs 523-9122
1537 Gonzalez Jose
1538 Juarez Mrs 523-9122
1539 Gonzalez Jose
1540 Juarez Mrs 523-9122
1541 Gonzalez Jose
1542 Juarez Mrs 523-9122
1543 Gonzalez Jose
1544 Juarez Mrs 523-9122
1545 Gonzalez Jose
1546 Juarez Mrs 523-9122
1547 Gonzalez Jose
1548 Juarez Mrs 523-9122
1549 Gonzalez Jose
1550 Juarez Mrs 523-9122
1551 Gonzalez Jose
1552 Juarez Mrs 523-9122
1553 Gonzalez Jose
1554 Juarez Mrs 523-9122
1555 Gonzalez Jose
1556 Juarez Mrs 523-9122
1557 Gonzalez Jose
1558 Juarez Mrs 523-9122
1559 Gonzalez Jose
1560 Juarez Mrs 523-9122
1561 Gonzalez Jose
1562 Juarez Mrs 523-9122
1563 Gonzalez Jose
1564 Juarez Mrs 523-9122
1565 Gonzalez Jose
1566 Juarez Mrs 523-9122
1567 Gonzalez Jose
1568 Juarez Mrs 523-9122
1569 Gonzalez Jose
1570 Juarez Mrs 523-9122
1571 Gonzalez Jose
1572 Juarez Mrs 523-9122
1573 Gonzalez Jose
1574 Juarez Mrs 523-9122
1575 Gonzalez Jose
1576 Juarez Mrs 523-9122
1577 Gonzalez Jose
1578 Juarez Mrs 523-9122
1579 Gonzalez Jose
1580 Juarez Mrs 523-9122
1581 Gonzalez Jose
1582 Juarez Mrs 523-9122
1583 Gonzalez Jose
1584 Juarez Mrs 523-9122
1585 Gonzalez Jose
1586 Juarez Mrs 523-9122
1587 Gonzalez Jose
1588 Juarez Mrs 523-9122
1589 Gonzalez Jose
1590 Juarez Mrs 523-9122
1591 Gonzalez Jose
1592 Juarez Mrs 523-9122
1593 Gonzalez Jose
1594 Juarez Mrs 523-9122
1595 Gonzalez Jose
1596 Juarez Mrs 523-9122
1597 Gonzalez Jose
1598 Juarez Mrs 523-9122
1599 Gonzalez Jose
1600 Juarez Mrs 523-9122

1601 Gonzalez Jose
1602 Juarez Mrs 523-9122
1603 Gonzalez Jose
1604 Juarez Mrs 523-9122
1605 Gonzalez Jose
1606 Juarez Mrs 523-9122
1607 Gonzalez Jose
1608 Juarez Mrs 523-9122
1609 Gonzalez Jose
1610 Juarez Mrs 523-9122
1611 Gonzalez Jose
1612 Juarez Mrs 523-9122
1613 Gonzalez Jose
1614 Juarez Mrs 523-9122
1615 Gonzalez Jose
1616 Juarez Mrs 523-9122
1617 Gonzalez Jose
1618 Juarez Mrs 523-9122
1619 Gonzalez Jose
1620 Juarez Mrs 523-9122
1621 Gonzalez Jose
1622 Juarez Mrs 523-9122
1623 Gonzalez Jose
1624 Juarez Mrs 523-9122
1625 Gonzalez Jose
1626 Juarez Mrs 523-9122
1627 Gonzalez Jose
1628 Juarez Mrs 523-9122
1629 Gonzalez Jose
1630 Juarez Mrs 523-912

FINDLEY AVE 1980

SUN CITY INTERNATIONAL® TRUCKS, INC. THE MOST COMPLETE TRUCK LINE BUILT

TRUCKS • SERVICE • PARTS ACCESSORIES 1341 LOMLAND DR. TEL. (915) 591-4411

FINDLEY DR.—Cont'd CASTLE INTERSECTS

FINDLEY AVE.—FROM A DRAG ENDS EAST TO 666 POLLARD ST

- 217 COOK TERRY
211 Wolf Glenn E @ 566-1646
212 Campbell Joseph @ 565-0524
214 Bousley A C @ 565-2924
215 Gumbler John @ 565-4222
218 Scott John K @ 565-4706
219 Patrick Oscar @ 565-1794
216 Bares Ole O Mrs @ 565-4790
214 Benton Oscar @ 565-7121
217 Bares W Craig Jr @ 565-9878
213 Sandberg Roy E @ 565-9924
210 Cookshaw Tom J @ 565-1147
210 Shiller William H Jr @ 565-6592
216 Purvis Deborah M Mrs @ 565-0682
215 Mainland Leonard @ 565-4827

BYRON INTERSECTS

- 500 N & E Grocery Store 566-7862

- 504 Austin Near Center beauty salon 565-1336
506 Panto Fernando E @ 565-4126
508 Yacari
509 Industrial Landman
509 Apartments
14 Rodriguez Jose
2 No Return
140256 Becky
4 No Return
512 Reed Susan L @ 565-4702
513 Rodiles Cynthia M Mrs @
518 Harris James M @ 565-2222
507 Martinez Roberto @
508 Kincaid Harry @ @ 565-4772
503 Toussaint @ 565-0928
504 Henry Douglas B @ 565-4732
509 Sanchez Alfredo @
518 Sierra Betty A Mrs @ 565-1527
507 Concha Yvonne F Mrs @ 565-2648

BYRON INTERSECTS

- 500 N & E Grocery Store 566-7862

- DYER INTERSECTS
404 Medina Francis 565-9622
411 Apartments
Lorraine Lopez
2 Yacari
414 Apartments
14 Wayne Juan
14 Maxwell Curt 565-2841
14 Craig David Jr
4 Sotelo
4 Wright Leonard L
4 White James @ 565-4728
415 Florence Apartments 565-4736
14 Wanda Mitchell
2 Carlos James 565-2848
2 Williamson Cheryl
49 Cole Susana
49 Reina Betty
44 Lawler J Rodney
44 Taylor John
44 Regan John
407 Apartments
140256 J
26 Almond Barbara
2 Meyer Francis
44 Riggs Robert
408 Apartments
24 Carlos Tom
2 Perry Ann
34 Fuller Michael G
44 Finney Teresa
403 Apartments
140256 Mrs 565-4176
24 Javi Bobi
2 Yacari
4 Gonzalez Robi
402 Vargas David M @
403 Marquez Gonzalo G @ 565-0198
404 Yacari
405 Yacari
405 Apartments
140256 Riley
2 No Return
2 No Return

POLLARD INTERSECTS

- FINCH WAY —FROM 300 CRANE AV NORTH TO WARRLER AV
217 COOK TERRY
4418 Fernandez Barbara 564-4348
4417 Carter Bruce L @ 564-4952
4420 Leventberg Julius C @ 564-2428
4422 Ramirez Rosendo @ 564-5050
4423 Nelson Paul @ 564-7889
4424 Cruz Wm A @ 564-4432
4440 Daniels Frank C @
4442 Young Floyd S @ 564-5244
4444 Curry James W @ 564-1297
4445 Newton Barbara W Mrs @ 564-7424

WARRLER AV INTERSECTS


FINDLEY AV —FROM 100 S PEEDRAS EAST TO S BARNETT BLVD

- 217 COOK TERRY
280 Attaguile Francis @ 565-8394
281 Bobles Salvador @ 565-8382
282 Trujillo Alejandro @ 564-5282
284 Navarro Juan A 564-4326
28004-Car Silvia
287 Landman Patricia @ 565-5112
2812 Lopez Rod A @ 565-6288
2813 Yacari
2814 Yacari
2815 Yacari
2816 Marquez Epperson @ 565-9619
2818 Lopez Jose 565-5241
2817 Garcia Leo S Mrs @ 565-4422
Near Panto Javier
Near Carlos Ramon 565-6282
Near Carlos Oscar W @
2819-4 Lopez Rodi 565-1026
2819 Cordova Roberto 565-7568
2820-4 Maldonado Jose C @
Near Mercedes Alberto
2821 Solari Manuel J @ 565-4132
2822 Campuzano Victor M @ 565-9602
2823 Medina Claudio C @
2824 Frazier Apartments
140256 M
24 Aurelio Julia 564-9827
2 Yvonne Juan
4 Yacari
4 Yvonne Lourdes
4 Rodriguez Robert
4 Yvonne Lorena Mrs
4 Yvonne Juan 565-9602
49 De Leon Maria
10 Rosendo Ramon Jr
11 Campos Manuel
11 Campos Mariana
11 Castillo Oscar S 565-2428

- 13 Ulises Andres 565-9178
140256 Maria
S BAYNOR INTERSECTS
3000 Sierra Guadalupe Mrs
Near Yvonne Apolinario
3002 Sola Lorena @
3004 Sola Guillerme G @
3006 Hernandez Guadalupe @ 565-0388
3008 Carroll Maritana F Mrs @
3009 Mendosa Juan C @
Near Yacari
3010 Guy Manuel J @ 565-7241
3011 Rodriguez Salvador 565-4744
3012 Garcia Arturo B @ 565-4126
3014 Sanchez Victor
3015 Martinez Rosendo M Mrs @ 565-4898
3016 Torres Jose R 565-4802
3017 Pina Olga @ 565-0288
3018 Torres Andres Mrs @
3020 Rubio Pedro @
3022 Garcia Emilio L @ 565-2747
3028 Rodriguez Pedro @ 565-2186
3027 Apartments
1 Yvonne Oscar 565-4828
2 Yacari
2 Yacari
44 Lorena Aureli
208 Charro Francisco @ 564-2888
Charro Rosaly 564-2888
3031 Reyes Luis A 564-4717
S SAN MARTEL INTERSECTS
2101 Adams Francisco 562-0600
2102 Medina Francisco @
2103 Gonzalez Alfonso
2104 Mercedes Dora @ 562-0272
2104 Martha Anita 564-2142
2105 Ortega Maria D Mrs @ 564-2128
2104-4 Martinez Santos 565-9654
2107 Luis Ramon @ 565-9124
2108 Lina Ramon @ 565-0280
2109 Yvonne Francisco F Mrs 564-9646
2104-4 Rubio Gloria
1 Yvonne Luz 564-2128
14 Martinez Juan 565-2526
2111 Yacari
2112 Aguirre Apolito @ 565-9625
2103 Carlos 565-9622
4 De La Torre Roberto @
2113 Espinosa Carlos
Espinosa Salvador 564-8368
Near Lina Jose
2114 Garcia Eduardo @ 564-2871
2118 Lina Susana Mrs
2117 Lopez Leonardo
2118 Ramos Juan 565-0508
2119 Ramos Ramon 564-2289
2120 No Return
2121 Susana Osasuna
1 Yvonne Rosendo 564-8487
14 Francisco Francisco
2122 Mercedes Maria T Mrs @
2123 Garcia Silvia 565-9601
Near Espinosa Guillerme
2124 Rosa Lidiana @
2125-4 Ochoa Guillerme
2126 Lina Rosendo @ 565-0508
2127 Yacari
2128 Mercedes Susana S Mrs @ 565-1126
2129 Alvarez Ana Mrs @
2130 Carrillo Antonio @ 565-9343
2131 Apartments
1 Hernandez Jose
2 Yacari
4 No Return
3 Panto Juan A
S ESTRELLA INTERSECTS
2201 Montoya Cecilia 564-2388
Tarrago Juana Mrs @
2202 Montoya Tom @ 564-2473
2203 Yacari
2204 Francisco Jesus T Mrs @
2205 Susana Lorena
2206 Yacari
2207-4 Susana Alberto C @ 565-7888
Near Susana Alberto C Jr
2208 Jose David @ 564-4726
2209 Montoya Juan Mrs @
2210 Torres Maria J @ 564-4654
2211 Yvonne Francisco L Mrs @ 565-8888
2212 Norma J Maria Mrs @ 565-1196
2213 Carmen Luz @ 565-6262
2217 Arroyo Manuel @ 564-8271
Near Jofre Ramon
130-118 INTERSECTS
—COPIA INTERSECTS
S STEVEN AV INTERSECTS
2701 Duran Leonardo @
2702 Gonzalez Jose @ 565-1084
2703 Sierra Rosendo @ 565-6214
2701 Maria Juana Mrs @ 565-7511
2702 Maria Miriam
2703 Neta Andrea @
2704 Aguirre Adela Mrs @ 565-7214



FINDLEY AVE 1980



FINDLEY AV--Contd
7114 Concha Belmont 522-1384
7119 Grande Juna 544-1117
7121 Cavalier Ave S 555-4960
7123 Rodriguez Camino C Nw 5
522-8522
7125 Washington Avenue G Nw 5
522-7473
7126 Alvarado Rosa W
7127 Olivares Lucia Mrs
5 LATTA INTERSECTS
7008 Marrobo Junes S Wn 5 344-8274
7009 Valenciano Antonio 522-2475
8210 Yarem
8211 Yarem
8212 Madros Bertha 5
8213 Yarem
8215 Melendez Roberto 522-8997
8216 Corral Margarita 522-4229
8217 Rodriguez Jose
8219 Delgado Manuel 545-2326
8221 Yarem
5 RANDETT INTERSECTS
8212 James Francisco 5 522-2219
8210 Rogers Mo Donald Post No 5415
(17th) Jan 7829
Township Of Foreign Wares Leasing
Acres road 545-2521
Acacia Manuel 5
8205 Yarem
8202 Dudley Field Inwood park 544-2682
BOONE INTERSECTS

FINTA CT --FROM 880 BLK
ALAMEDA AV 504/7TH WEST
ZIP CODE 79807
121 George Walker Memorial Ave
(Shooting Clubway) 559-4518
204 Concha Juan L
30 Andruia Jose 522-7289
21 Vargas Julia 522-4282
22 Anita Trinidad 522-3522
23 Juana Rical
24 Barrocas Oella 522-7999
25 Yarem Maria E
26 Yarem
27 Lopez Jose 522-4125
28 Adlene Maria De Dolores 559-4912
29 Crystal Garcia 522-2278
30 Hernandez Juan 522-4226
41 Sheppard Marita 522-2201
42 Arroyo Felisa 522-1262
43 Yarem Juana
44 Yarem Oscar 522-5420
45 Lorena Elena 522-5924
46 Yarem Juana Mrs
111 Apartments
11 Nueva Arca 522-2127
12 Charon Raul 522-1242
13 Yarem
14 De Lora Oscar 522-4911
15 Donald Earl Barber
16 Patricia Lorena
17 Valdez Cecilia 522-1228
18 Yarem Maria 522-5222
19 Yarem Maria 522-7524
20 Yarem Manuel 522-5222
21 Lorena Dolores
22 Vera Nurio
23 Sanchez Armando 522-2522
24 Yarem Juan 522-2212
25 Hernandez Juan S 522-4218
26 Yarem Maria 522-2212
27 Yarem Maria 522-5222
28 Yarem Maria 522-2212
42 Yarem

111 Apartments
11 Yarem
12 Yarem
13 Yarem
14 Yarem
15 Yarem
16 Yarem
17 Yarem
18 Yarem
19 Yarem
20 Yarem
21 Yarem
22 Yarem
23 Yarem
24 Yarem
25 Yarem
26 Yarem
27 Yarem
28 Yarem
29 Yarem
30 Yarem
31 Yarem
32 Yarem
33 Yarem
34 Yarem
35 Yarem
36 Yarem
37 Yarem
38 Yarem
39 Yarem
40 Yarem
41 Yarem
42 Yarem
43 Yarem
44 Yarem
45 Yarem
46 Yarem
47 Yarem
48 Yarem
49 Yarem
50 Yarem
51 Yarem
52 Yarem
53 Yarem
54 Yarem
55 Yarem
56 Yarem
57 Yarem
58 Yarem
59 Yarem
60 Yarem
61 Yarem
62 Yarem
63 Yarem
64 Yarem
65 Yarem
66 Yarem
67 Yarem
68 Yarem
69 Yarem
70 Yarem
71 Yarem
72 Yarem
73 Yarem
74 Yarem
75 Yarem
76 Yarem
77 Yarem
78 Yarem
79 Yarem
80 Yarem
81 Yarem
82 Yarem
83 Yarem
84 Yarem
85 Yarem
86 Yarem
87 Yarem
88 Yarem
89 Yarem
90 Yarem
91 Yarem
92 Yarem
93 Yarem
94 Yarem
95 Yarem
96 Yarem
97 Yarem
98 Yarem
99 Yarem
100 Yarem

71 Seventh Manual
714 Beneficia Inc
715 Mercedes Raul A 522-9429
716 Carlos Raul 522-4822
717 Cano Julia 522-8221
718 Gutierrez Alfonso 522-4821
719 Ricardo Forrest
80 Yarem Raul 522-2622
81 Yarem Sylvia 522-7999
82 Yarem Margarita
121 Apartments
5 Arvide Miguel
7 Yarem Luis 522-1297
8 Yarem Dolores
9 Yarem Maria 522-4222
10 Yarem Maria 522-2212
121 Apartments
81 Yarem Manuel 522-2212
82 Yarem Carlos S 522-4229
83 Hernandez Guadalupe
84 Yarem Carlos 522-4217
85 Yarem Manuel
86 Hernandez Juan N 522-2217
87 Yarem Oscar 522-5222
88 Yarem Maria 522-2212
89 Yarem Maria 522-2212
90 Yarem Maria G
129 Lopez Bernardo

FINDERWALD PL --FROM 11400
RIVER MC BEE
ZIP CODE 79808
1501 Yarem Jose P 5
1504 Yarem Carlos
1505 Yarem Jose P 5 522-4229
1506 Yarem J H 5
1507 Yarem Carlos 522-2212
1508 Yarem Carlos 522-4229
1509 Yarem Carlos 522-2212

FIS ST --FROM 180 SPRINGWOOD
NORTH TO ACORN ST
ZIP CODE 79802
1204 Raul Raulito E 5 522-2212
1205 Yarem Carlos 5
1206 Yarem Carlos 522-4229
1207 LA BEGONS
1208 Yarem Jose P 5 522-2212
1209 Yarem Carlos 522-4229
1210 Yarem Carlos 522-2212
1211 Yarem Carlos 522-4229
1212 Yarem Carlos 522-2212
1213 Yarem Carlos 522-4229
1214 Yarem Carlos 522-2212
1215 Yarem Carlos 522-4229
1216 Yarem Carlos 522-2212
1217 Yarem Carlos 522-4229
1218 Yarem Carlos 522-2212
1219 Yarem Carlos 522-4229
1220 Yarem Carlos 522-2212
1221 Yarem Carlos 522-4229
1222 Yarem Carlos 522-2212
1223 Yarem Carlos 522-4229
1224 Yarem Carlos 522-2212
1225 Yarem Carlos 522-4229
1226 Yarem Carlos 522-2212
1227 Yarem Carlos 522-4229
1228 Yarem Carlos 522-2212
1229 Yarem Carlos 522-4229
1230 Yarem Carlos 522-2212

EVERWOOD LA BEGONS
1201 No Return
1202 Yarem Carlos 522-4229
1203 Yarem Carlos 522-2212
1204 Yarem Carlos 522-4229
1205 Yarem Carlos 522-2212
1206 Yarem Carlos 522-4229
1207 Yarem Carlos 522-2212
1208 Yarem Carlos 522-4229
1209 Yarem Carlos 522-2212
1210 Yarem Carlos 522-4229
1211 Yarem Carlos 522-2212
1212 Yarem Carlos 522-4229
1213 Yarem Carlos 522-2212
1214 Yarem Carlos 522-4229
1215 Yarem Carlos 522-2212
1216 Yarem Carlos 522-4229
1217 Yarem Carlos 522-2212
1218 Yarem Carlos 522-4229
1219 Yarem Carlos 522-2212
1220 Yarem Carlos 522-4229
1221 Yarem Carlos 522-2212
1222 Yarem Carlos 522-4229
1223 Yarem Carlos 522-2212
1224 Yarem Carlos 522-4229
1225 Yarem Carlos 522-2212
1226 Yarem Carlos 522-4229
1227 Yarem Carlos 522-2212
1228 Yarem Carlos 522-4229
1229 Yarem Carlos 522-2212
1230 Yarem Carlos 522-4229

2204 Overberg Charles S 522-9999
2205 Picking Helen D 522-7222
2206 Mr Carley Johnson E 522-5122
2207 Yarem Carlos 522-2212
2208 Yarem Carlos 522-4229
2209 Yarem Carlos 522-2212
2210 Yarem Carlos 522-4229
2211 Yarem Carlos 522-2212
2212 Yarem Carlos 522-4229
2213 Yarem Carlos 522-2212
2214 Yarem Carlos 522-4229
2215 Yarem Carlos 522-2212
2216 Yarem Carlos 522-4229
2217 Yarem Carlos 522-2212
2218 Yarem Carlos 522-4229
2219 Yarem Carlos 522-2212
2220 Yarem Carlos 522-4229
2221 Yarem Carlos 522-2212
2222 Yarem Carlos 522-4229
2223 Yarem Carlos 522-2212
2224 Yarem Carlos 522-4229
2225 Yarem Carlos 522-2212
2226 Yarem Carlos 522-4229
2227 Yarem Carlos 522-2212
2228 Yarem Carlos 522-4229
2229 Yarem Carlos 522-2212
2230 Yarem Carlos 522-4229

FLIGHTWAY CT --FROM 2801
HOWELL EAST TO WINDLOW
ZIP CODE 79815
7201 Yarem Carlos 522-2212
7202 Yarem Carlos 522-4229
7203 Yarem Carlos 522-2212
7204 Yarem Carlos 522-4229
7205 Yarem Carlos 522-2212
7206 Yarem Carlos 522-4229
7207 Yarem Carlos 522-2212
7208 Yarem Carlos 522-4229
7209 Yarem Carlos 522-2212
7210 Yarem Carlos 522-4229
7211 Yarem Carlos 522-2212
7212 Yarem Carlos 522-4229
7213 Yarem Carlos 522-2212
7214 Yarem Carlos 522-4229
7215 Yarem Carlos 522-2212
7216 Yarem Carlos 522-4229
7217 Yarem Carlos 522-2212
7218 Yarem Carlos 522-4229
7219 Yarem Carlos 522-2212
7220 Yarem Carlos 522-4229
7221 Yarem Carlos 522-2212
7222 Yarem Carlos 522-4229
7223 Yarem Carlos 522-2212
7224 Yarem Carlos 522-4229
7225 Yarem Carlos 522-2212
7226 Yarem Carlos 522-4229
7227 Yarem Carlos 522-2212
7228 Yarem Carlos 522-4229
7229 Yarem Carlos 522-2212
7230 Yarem Carlos 522-4229

FLANDERS DR --FROM 2800 N
STANTON ST EAST END NORTH
IN A CIRCLE
ZIP CODE 79802
2801 Yarem Carlos 522-4229
2802 Yarem Carlos 522-2212
2803 Yarem Carlos 522-4229
2804 Yarem Carlos 522-2212
2805 Yarem Carlos 522-4229
2806 Yarem Carlos 522-2212
2807 Yarem Carlos 522-4229
2808 Yarem Carlos 522-2212
2809 Yarem Carlos 522-4229
2810 Yarem Carlos 522-2212
2811 Yarem Carlos 522-4229
2812 Yarem Carlos 522-2212
2813 Yarem Carlos 522-4229
2814 Yarem Carlos 522-2212
2815 Yarem Carlos 522-4229
2816 Yarem Carlos 522-2212
2817 Yarem Carlos 522-4229
2818 Yarem Carlos 522-2212
2819 Yarem Carlos 522-4229
2820 Yarem Carlos 522-2212
2821 Yarem Carlos 522-4229
2822 Yarem Carlos 522-2212
2823 Yarem Carlos 522-4229
2824 Yarem Carlos 522-2212
2825 Yarem Carlos 522-4229
2826 Yarem Carlos 522-2212
2827 Yarem Carlos 522-4229
2828 Yarem Carlos 522-2212
2829 Yarem Carlos 522-4229
2830 Yarem Carlos 522-2212

FLANDERS DR --FROM 2800 N
STANTON ST EAST END NORTH
IN A CIRCLE
ZIP CODE 79802
2801 Yarem Carlos 522-4229
2802 Yarem Carlos 522-2212
2803 Yarem Carlos 522-4229
2804 Yarem Carlos 522-2212
2805 Yarem Carlos 522-4229
2806 Yarem Carlos 522-2212
2807 Yarem Carlos 522-4229
2808 Yarem Carlos 522-2212
2809 Yarem Carlos 522-4229
2810 Yarem Carlos 522-2212
2811 Yarem Carlos 522-4229
2812 Yarem Carlos 522-2212
2813 Yarem Carlos 522-4229
2814 Yarem Carlos 522-2212
2815 Yarem Carlos 522-4229
2816 Yarem Carlos 522-2212
2817 Yarem Carlos 522-4229
2818 Yarem Carlos 522-2212
2819 Yarem Carlos 522-4229
2820 Yarem Carlos 522-2212
2821 Yarem Carlos 522-4229
2822 Yarem Carlos 522-2212
2823 Yarem Carlos 522-4229
2824 Yarem Carlos 522-2212
2825 Yarem Carlos 522-4229
2826 Yarem Carlos 522-2212
2827 Yarem Carlos 522-4229
2828 Yarem Carlos 522-2212
2829 Yarem Carlos 522-4229
2830 Yarem Carlos 522-2212

FLANDERS DR --FROM 2800 N
STANTON ST EAST END NORTH
IN A CIRCLE
ZIP CODE 79802
2801 Yarem Carlos 522-4229
2802 Yarem Carlos 522-2212
2803 Yarem Carlos 522-4229
2804 Yarem Carlos 522-2212
2805 Yarem Carlos 522-4229
2806 Yarem Carlos 522-2212
2807 Yarem Carlos 522-4229
2808 Yarem Carlos 522-2212
2809 Yarem Carlos 522-4229
2810 Yarem Carlos 522-2212
2811 Yarem Carlos 522-4229
2812 Yarem Carlos 522-2212
2813 Yarem Carlos 522-4229
2814 Yarem Carlos 522-2212
2815 Yarem Carlos 522-4229
2816 Yarem Carlos 522-2212
2817 Yarem Carlos 522-4229
2818 Yarem Carlos 522-2212
2819 Yarem Carlos 522-4229
2820 Yarem Carlos 522-2212
2821 Yarem Carlos 522-4229
2822 Yarem Carlos 522-2212
2823 Yarem Carlos 522-4229
2824 Yarem Carlos 522-2212
2825 Yarem Carlos 522-4229
2826 Yarem Carlos 522-2212
2827 Yarem Carlos 522-4229
2828 Yarem Carlos 522-2212
2829 Yarem Carlos 522-4229
2830 Yarem Carlos 522-2212

FLANDERS DR --FROM 2800 N
STANTON ST EAST END NORTH
IN A CIRCLE
ZIP CODE 79802
2801 Yarem Carlos 522-4229
2802 Yarem Carlos 522-2212
2803 Yarem Carlos 522-4229
2804 Yarem Carlos 522-2212
2805 Yarem Carlos 522-4229
2806 Yarem Carlos 522-2212
2807 Yarem Carlos 522-4229
2808 Yarem Carlos 522-2212
2809 Yarem Carlos 522-4229
2810 Yarem Carlos 522-2212
2811 Yarem Carlos 522-4229
2812 Yarem Carlos 522-2212
2813 Yarem Carlos 522-4229
2814 Yarem Carlos 522-2212
2815 Yarem Carlos 522-4229
2816 Yarem Carlos 522-2212
2817 Yarem Carlos 522-4229
2818 Yarem Carlos 522-2212
2819 Yarem Carlos 522-4229
2820 Yarem Carlos 522-2212
2821 Yarem Carlos 522-4229
2822 Yarem Carlos 522-2212
2823 Yarem Carlos 522-4229
2824 Yarem Carlos 522-2212
2825 Yarem Carlos 522-4229
2826 Yarem Carlos 522-2212
2827 Yarem Carlos 522-4229
2828 Yarem Carlos 522-2212
2829 Yarem Carlos 522-4229
2830 Yarem Carlos 522-2212

ty
3.
dr.
er.
on.
19
21
14.
2415 E. VANDELL DR.

LELAND EDWARDS AGENCY
INSURANCE - MUTUAL FUNDS
TAX SHELTERED ANNUITIES

HAMMETT ST 1980

Hertz TRUCK RENTAL

THE HERTZ CORPORATION

TRUCK RENTAL AND LEASE

2101 TEXAS AV. TEL. 915-533-2271

N HAMMETT ST--Contd
 126 Lopez Armando R # 544-1284
 126A Llanos Juan
 126B YAS AV INTERSECTS
 207 Texas Feed Inc whol 544-1983

HAMMETT ST S --FROM 300 E SAN ANTONIO AV SOUTH TO CITY LIMITS

ZIP CODE 79066
FUNDLEY INTERSECTS
 200 Lopez Joe A @
 202 Cervantes Miguel 552-1126
 204 Vasco
 206 Vasco
 208 Rodriguez Carlos @ 552-7871
 210 Gonzalez Pedro 552-8220
 212 Valdez Maria 552-8
 214 Sanchez Felipe M @ 552-2888
 216 Palma Margarita Mrs
 218 Hernandez Juan
 220 Cypress AV INTERSECTS
 222 Apartments

PASADENA DE INTERSECTS CENTRAL AV ENDS

402 Martinez Agronosa Mrs
 404 Lopez Gabriel L Mrs 543-4136
 406Cruz Andres
 408 Salgado Pedro 552-7502
 410 Martinez Luis A 543-1522
 412 Monreal Luis
 414 Ramirez Marcela 544-4419
 416 Diaz Maria 552-9518
 418 Jacques Saloni J 552-8737
 420Cruz Juan
 422 Chavez Ramon E 544-8884
 424 Valdesa Sotelo Mrs 544-8887
 426 Acosta Gertrude Mrs 544-2880
 428Cruz Francisco
 430 Hernandez Rafael 545-1126
 432 Juarez Estela 545-1432
 434 Rivas Felix 552-0562
 436 Jacques Guadalupe Mrs 552-8478
 502W Martinez Celia
 504W Ylla Guadalupe
 506W Ferris Humberto
 508 Amador Armando 544-2120
 510 Dominguez Consuelo 552-7181

36 Puerto Consuelo
 514 Santos Margarita 552-4872
 516 Acosta Antonio 552-4248
 518W Trevis Antonio
 520 Barba Maria Mrs 544-3842
 522 Caldeira Jose
 524 Ramirez Pascual C 552-8821
(CA) FIELD PL INTERSECTS
 602 Adams Juan 552-4182
 604Cruz Gilberto

606 Ortega Amanda R Mrs 544-0270
 608 Gomez Armando
 610 Alvarez Isabel Mrs 552-8428
 612 Garcia Rosa M Mrs 552-4140
 140 Cayula Fernando
 618 Ramos Manuel 544-2182
 620W Monrealgo Luis
 622 Rosa Angel 544-5043
 624 Chavez Ramona Mrs 552-8654
 626 Gomez Jesus 552-7908
 628W Jordan Guadalupe
 630W Mann Cecilia M 544-8004
 632 Cervantes Carmen Mrs 552-4794
 634 Gutierrez Maria Mrs 544-4118
 636 Gonzalez Rosa Mrs 544-8884
SAC TA OS INTERSECTS
LARGO INTERSECTS

HANWORTH LA --FROM 402 WALLINGTON LA NORTHEAST TO N STANTON

ZIP CODE 79066
 400 Valdesa Henry F @ 552-1284
 402 Blanda Hal E @ 543-1251
 404 Puckin James G
 406 Puckin Robert C @ 544-8606
 408W Landa David
 410 Vasco Mrs @
 412 Bazar Jack @ 542-0580
 414 Ariza Rita E Jr 544-7226
 416 Florida Luis 552-7510
 418 AlNansa George @ @ 552-7288
 420 Bazar Kenneth A @
 422 Vasco Luis @ 552-8817
 424 Barker Barry J @ 552-7960
 426 Bazar Leon @ 552-8228
 428 Bazar Bradford @ 552-1179
 430 Bazar Raymond L Jr @ 552-8778
 432 Vasco Joe @ 544-2884
 434 Opatowich Edwin S @
 437 Felix Don @

430 Newkirk Mary @ Mrs @ 552-4265
 432 Molina Elia J Mrs @ 552-0748
 434 Mayors David W @ 544-6880
 436 Moya J R @ 552-6882
 438 Old Tena Ingona 552-4188
 Fuller Ned @ 552-8128
 442 Porter Bernard Mrs @ 544-5847
RICKINGDALE DR INTERSECTS
 420 Cornwall Wm T Jr @ 552-8488
 422 King Sala C @

HAMPTON DR --FROM 400 TARBROUGH DR NORTHEAST AND NORTH TO STANFORD

ZIP CODE 79016
 542 Franco Fernando A
 544 Gonzalez Esther
 5174 Dominguez David Jr @ 552-8888
 524 Burt Randy 552-8522
 532 Valdez Salvador @ 552-8533
 54M Gibson Maria F Mrs @ 541-2886
 701 Brown Wm W @
 703 Gonzalez Leo Mrs @
 704 No Return
 707 Garcia Rafael
 709 Garcia Jesus M
 710 Torres Pedro A @
 712 Vasco
 714Vasco Gilberto @
 716 Cruz Manuel A @ 552-8588

HANAWALT RD --FROM 1900 CHELSEA DR EAST TO EDWARDS LA

ZIP CODE 79062
 3360 Reynolds Frances A @ 778-4076
 3362 Reynolds John J @ 778-8980
WILKINSON CR
 5012 Torres Alex J Mrs @ 778-2227
 5014 Southman Philip @ 778-5049
 5016 Perez Ramon @ 778-4207
 5018 Aguilar Lorenzo @
 5020 Gomez Michael @
 5022 Spino Maria Mrs @ 778-2111
 5024 Murphy Grant J @ 778-1886
 5026 County John
 5028 Todd D E 778-8086
 510 Landersa Joseph cement contractor @ 778-1426
 5321 Reyes Sarah Mrs @ 778-0190
 5323 Reyes Oliver @ 778-5488
 5325 Mc Callen Rita C @ 778-1887
 5327 Lopez Juan F Mrs @ 778-1127
 5329 Rankay Benj F @ 778-2614

HANCOCK RD --FROM 140 JUNG PL EAST TO PIEDRA

ZIP CODE 79017
 5426 No Return
 5228 Castro Alfredo @ 552-2288
 5230Cruz Leopoldo 552-2284

HANLEY WAY --FROM 800 TAMPA AV SOUTHWEST TO WILSON

ZIP CODE 79065
 126 Archuleta David @ 778-4726

HAPPER WAY --FROM 800 CAMBRIDGE AV NORTH TO LARGO AV

ZIP CODE 79062
 1901 Frazier Cesar Jr @ 543-1858
 1903 Frazier Eddie @
 1905 Duarte Manuel C @ 543-6180
 1907 Paz Ramon @ 544-4771
 1910 Monrealgo Ramon @ 544-0112
 1912 Amadorosa David D @ 542-4249
 1914 Morales Pedro @ 543-8048
 1916 Sandoval Manuel @ 543-8832
 1918 Ramirez Amelinda @ 543-6786
 1920 Espinosa Roberto Jr @ 543-1984
 1922 Lopez Alfred E Jr
 1924W Vasco Wm F Mrs @
 1926W Gomez Ramon
 1928 Gomez Michael L @ 543-8222
 1930 Gomez Verice @
WILSON INTERSECTS
 1860 Chavez Eduardo J @
 1862 Hernandez Francisco M @ 544-4445
 1864 Hernandez Francisco J @ 544-4794
 1866 Ariza Eva F Mrs @ 544-8127

1974 Chavez Robert
 1976 Steves Juan C @ 544-0188
 1982 Wootley Wm E @ 543-2148
 1984 Navarro Jorge 544-4324
 1986 Balderas Lopez Mrs @ 544-4366
 1988 Garcia Ramon L @ 544-4488
 1992 Valdesa Joe J @ 544-8847
 1994W Vasco Maria De J 544-0729
 1996 Vasco John @ 544-7309
HAFFNER CR INTERSECTS
 3005 Vasco Evelyn Mrs @ 544-0188
 3007 Mulloney J F @ 544-2147
 3009 Vasco Joe
 3010 Rodriguez Maria @
 3012 Nelson Donald C @ 544-2950
 3014W Vasco Juan 544-8884
 3016 Vasco Wm E @ 544-2112

202

ALYCEA INTERSECTS
 2015 Curtis James M @
 2018 Basu Andrew @ 544-4748
 2020 Sanchez Ramon 544-4874
 2022 Flores Genaro @ 544-5222
 2115 Vasco
 No Return
 2118 Villanueva Jorge 544-8551
 2120W Gomez Lucy A @
 2122W Galgal Adolf @ 544-4119
 2124 Rodriguez Jesus @ 544-8854
 2126 Lopez Alberto @ 544-1118

HARGRETT DR --FROM 1000 BOY AIRE EAST TO KELLWOOD

ZIP CODE 79024
 6027 De Ford Grant Mrs @ 752-7352
 6028 Martinez Manuel E @ 752-5807
 6030 Paezoli Jimmy @ 752-5288
 6032 Ott Frederick M @ 752-4988
 6034 Paezoli Charles M @ 752-7187
 6036 De Jesus Gregorio @ 752-5124
 6038 Betty Alex J @ 752-2222
 6040 Martinez Cecilia F @ 752-7359
 6042 Ramirez Cecilia @ 752-2745
 6044 Allen Waldo S Jr @ 752-2274
 6046 Balderas Armando @
 6048 Mc Dowell Wm C @ 752-4241
 6050 Vasco Fernando @
 6052 Jennings Robert A @ 752-0280
 6054 Paezoli Robert D @ 752-1187
 6056 Kennedy Peggy @
 6058 Bryan Harold @ 752-9889
 6060 Vasco Johnny @
 6062 Vasco Victor @
 6064 March Robert @ @ 752-2498
 6066 Buffa Robert L @ 752-2427
 6068 Lattimer Jerome W @ 752-7328

KENNYWORTH ST INTERSECTS
 6068 Bartholomew Sam B @ 752-2518
 6070 Monica Cough @ 752-4874
 6072 Gonzalez Albert 751-2980
 6074 Gregory Doug
 6076 La Frenia Todd J @ 752-8211
 6078 Oliver A G 752-2227
 6080 Trysten Frances @ 752-4280
 6082 Howell Harold S @ 752-2478
 6084 Elmore Walter @ 752-4446
 6086 Mc Kay Peter @ 752-5270
 6088 Balderas Irma @ Mrs 752-7948
 6090 Cohen David W @ 752-5147
 6092 Lorenz Manuel @ @ 752-4822
 6094W Dossert Barbara E @ 752-0750
 6096 Wilson Pat @ 752-9886
 6098 Siles Jack D @ 752-0194
 6100 Anderson W @
 6102W Carillo Yvonne @ 752-1812
 6104 Vasco
 6106W Lamb Troy L @ 752-1818
 6108 No Return
 6110W Flamingo Steve @
 6112 Salt Edw K @ 751-2881
 6114 Weaver Eugene T @

204

HARDWAY ST --FROM 400 MONTANA AV NORTH TO CUMBERLAND CR

ZIP CODE 79063
 1985 La Rosa Carlos W @ 542-0228
CLIFFTON AV INTERSECTS
 1986 Lomax Anthony w/ & collage 544-8372
 1988 Rafael J @ 544-3311
OLIVE AV INTERSECTS
 1992 Olive AV ENDS

HARDWAY ST --FROM 400 MONTANA AV NORTH TO CUMBERLAND CR

ZIP CODE 79063
 1985 La Rosa Carlos W @ 542-0228
CLIFFTON AV INTERSECTS
 1986 Lomax Anthony w/ & collage 544-8372
 1988 Rafael J @ 544-3311
OLIVE AV INTERSECTS
 1992 Olive AV ENDS

THORNTON INTERSECTS
 2000 Thornton Henry C @ 542-8770
 2002 Aar Edw J @ 542-8997
 2004 Thompson Helen L Mrs @ 542-1791
 2006 Thomas Lillian F Mrs @ 542-8771
 2008 Vasco
 2010 LaFerry Fred S @ 542-8345
CUMBERLAND INTERSECTS

HARDWYTH PL --FROM 400 E PASADENA DR SOUTH TO DEAD END

ZIP CODE 79066
IRIDIGATION CANAL INTERSECTS
 200 Vasco Pedro
 204 Cervantes Jose F 542-1240
 207 Lopez Genaro C Mrs @ 543-8880
 208 Moss Frank 552-8772
 209W Vasco Maria 552-8889
 2096 David Jose 552-9779
 210 Lopez Joe @ @ 544-4254
 2104W Vasco Oliver 552-8224
 2106 Martinez Ramon Jr 552-8779
 2108 David Antonio Mrs @ 552-8289
 2110W Vasco Antonio
 2112 Martinez Tadeo @ 552-8849
 2114 Vasco Ramon L Mrs @ 552-9884
 2116 Vasco Rita Mrs @ 552-4226
 2118 Vasco Gregorio @
 2120 Vasco Luis @ 552-8770
 2122 Vasco Juliana V Mrs 542-8820
 2124 Vasco
 2126 Vasco Pedro M Jr @ 552-8828
 2128 Vasco Federico @ 552-8777
 2130 Lopez Felipe C @ 544-2880
 2132 Vasco Estela @ 542-8771
 2134 Vasco Guillermo 552-7888
ORCHARD CT INTERSECTS

HARDWAY WAY --FROM ITS PENDALE DR EAST TO CROMWELL PL

ZIP CODE 79067
 6002 Taylor John @ 859-4652
 6004 Pedregon Gilbert @ 859-7324
 6006 Antonio Edmundo @ 859-4652
 6008 Vasco John @ 859-4652
 6010 Castellon Jose Mrs @ 859-4780
 6012 Balderas Carmen Mrs @ 859-2811
 6014 Anita Jose A @ 859-4652
 6016 Rodriguez Francisco L @ 859-4771
 6018 Aguirre Andres @
 6020 Chavez Consuelo @ 859-7707
 6022 Vasco
 6024 Solis Lorenzo @
 6026 Vasco
 6028 Vasco Antonio @ 859-1550
 6030 Antonio Jose @ 859-1550
 6032 Antonieta Antonio V @ 859-7980
 6034 Gonzalez Ignacio @ 859-4652
 6036 Vasco Ramona C Mrs @ 859-1550
 6038 Gonzalez Salvador M @ 859-4652
 6040 Vasco
 6042 Vasco
 6044 Vasco Mrs @ 859-4652
 6046 Vasco Roberto 859-4709
 6048 Vasco Francisco @ 859-4652
 6050 Vasco Ramon @ 859-4652
 6052 Vasco Ramon @ 859-4652
 6054 Vasco Ramon @ 859-4652
 6056 Vasco Ramon @ 859-4652
 6058 Vasco Ramon @ 859-4652
 6060 Vasco Ramon @ 859-4652
 6062 Vasco Ramon @ 859-4652
 6064 Vasco Ramon @ 859-4652
 6066 Vasco Ramon @ 859-4652
 6068 Vasco Ramon @ 859-4652
 6070 Vasco Ramon @ 859-4652
 6072 Vasco Ramon @ 859-4652
 6074 Vasco Ramon @ 859-4652
 6076 Vasco Ramon @ 859-4652
 6078 Vasco Ramon @ 859-4652
 6080 Vasco Ramon @ 859-4652
 6082 Vasco Ramon @ 859-4652
 6084 Vasco Ramon @ 859-4652
 6086 Vasco Ramon @ 859-4652
 6088 Vasco Ramon @ 859-4652
 6090 Vasco Ramon @ 859-4652
 6092 Vasco Ramon @ 859-4652
 6094 Vasco Ramon @ 859-4652
 6096 Vasco Ramon @ 859-4652
 6098 Vasco Ramon @ 859-4652
 6100 Vasco Ramon @ 859-4652

HARDY CR --FROM DELANY AV NORTHEAST TO TAMPA AV EAST OF CLARK RD

ZIP CODE 79065
 402 Cabral Refugio @ 778-6822
 404 Vasco
 406 Vasco Joe @ 778-4480
 408 Gonzalez Antonio D @ 778-4480
 410 Vasco Rita N Mrs @ 778-8774
 412 Vasco Ramon
 414 Vasco Jose Mrs @
 416 Vasco Jose @ 778-4790
 418 Vasco Alfredo
 420 Vasco Francisco F @ 778-4128
 422 Vasco Ernesto @ 778-4790
 424 Vasco Salvador @ 778-4227

HARDY CR --FROM 807 GORINGWICHT DR EAST TO DYER ST

ZIP CODE 79064
 1100 Rudy E2 Custom Gun Shop plus 752-4222
 1102 Vasco C @ 752-4222
 1104 Vasco Sam 752-8822
 1106 Vasco
 1108 Woodward Ann C @ 752-8878
 1110 Rita Maria 754-1191
 1112 Vasco Carlos V Jr @
 1114 Vasco Edward @ 752-0772
 1116 Vasco Gilda Mrs @ 752-4222

Sunbelt Agency, Inc.

JAMES F. ELIOTT
 E. L. SCHEWIGT
 C. S. BOBO

SAN ANTONIO AVE 1980

BORDER STEEL

El Paso, Texas 79912 (915) 545-2802

755-6007 755-6007 801-8035 747-1493

E SAN ANTONIO AV-Contd
1801 Jona Archer
1802 Ramirez Sidedrill M 522-7078
1803 Bortmann Eva 344-4441
1804 Barron Maria 444-0288
1805 Jonathan Warren
1806 Luvada Norma
1807 Curtis Domingo
1808 Ortega Juan 522-0287
1809 Lopez Maria 444-7138
1810 Rodriguez Santos
1811 Alvarez Agda
1812 Ramirez Delores 545-0203
1813 Flores Sidedrill F 544-4743
1814 Lopez Maria 522-0148
1815 No. Bornea Sidedrill 545-5448
1816 Delly Cruz
1817 Johnson Mary E 544-4411
1818 Collins Nellie
1819 Gonzalez Juan
1820 Yuleo Natividad 522-7941
1821 Ortiz Manuel 544-8943
1822 Rubio Maria Mrs
1823 Garcia Olga 544-8776
1824 Mendez Refugio 544-2877
1825 Davis Gabriela 522-8207
1826 Miller Ann 545-2127
1827 Baker Della
1828 Martinez Marlene
1829 Adams Betty
1830 Depressa Cecilia N 522-0073
1831 Berra Yvettita 522-8607
1832 Zanni Quere 522-7741
PARK BEGINS
1833 Garcia Radio & TV Service
522-5503
1834 Jansen Thomas F 544-1014
1835 Comarville Joe @ 522-8033
1836 Garcia Jose
1837 Gonzalez Javier 544-7134
1838 Ramirez Antonio
1839 Garcia Eduardo F @ 522-2897
1840 J & L Appliances 522-2777
1841 Wanda Wynn 522-5243
1842 Yuleo
1843 Garcia Elise @ 522-4549
1844 Maria Antonio
1845 Levin Salvador 544-2800
1846 Dominguez Julia 544-8288
1847 B & B Grocery
1848 Commercial Bakery whol 522-5546
1849 Juan Rubio @ 522-5546
1850 Ramirez Eduardo 544-2187
1851 Apartments
1852 Maria Bertha @ 522-6202
1853 Garcia Fernan
1854 Jimenez Paulina
1855 Yablonska Josefina
1856 Yuleo
1857 Compadre Fernando 544-8932
1858 Bending Maria
1859 Gonzalez Ernesto 544-7136
1860 Nicolas Jose 544-8938
1861 Co. Water Works Pumping Station
522-6704
TERRAZAS BEGINS
1862 Dominguez Alisa F 544-8002
1863 Garcia Helena Mrs @ 522-1290
1864 Garcia Esmeralda @ 522-1274
1865 Gonzalez Edelmundo @ 522-4424
1866 Fox Ignacio @ 544-7943
1867 Rodriguez Miguel
Chevrolet Sergio
1868 J & J Apartments
1869 Ramirez Gregorio T
1870 Gonzalez Francisco 544-8939
1871 Ramirez Esperanza 522-5202
1872 Yuleo Esmeralda 522-5242
1873 Lopez Cecilio 522-5733
1874 Flores Joe
1875 Nicolas Jose
1876 Napula Rosa
1877 Gonzalez Gertrudis
1878 Ramirez Santiago
1879 Yablonska Ernest
1880 Whitea Witta 544-1281
1881 Yuleo de 522-1288
1882 Garcia Jose 522-6236
1883 Lopez Rosa
1884 Gonzalez Cecilia
1885 Flores Enrique
1886 Alvarez Filomena 544-7132
1887 Garcia Omar
1888 Benavente Edgardo Mrs
1889 California Plaza Club
1890 Billy The Kid Mfg Parking Lot
N COUNTRY BEGINS
N COUNTRY BEGINS
1891 David Shaw Stores Inc CR & West
544-8481
1892 El Paso Grod & Metal Wks
Warehouse 522-6988
1893 Alvarez Best Freight Systems
522-4441
1894 Lopez Ignacio @ 522-5202
1895 Hernandez Jose @
1896 Mendez Gabriela @ 544-2473
1897 Davis Norma Mrs @
REDUCION BEGINS
1898 El Paso Inn & Motel @ 544-4981
1899 MacCallum Lumber & Container Corp
544-5493

1841 MacCallum Lumber & Container Corp
544-5493
1842 MacCallum Lumber & Container Corp
(See Page) 544-5493
1843 Sandoval Leopoldo @ 544-8200
N LEE BEGINS
N LEE BEGINS
1844 Alvarez Workman Shop
1845 Martinez Ignacio 544-2128
1846 Soledad 544-8200
MAYFIELD BEGINS
1847 Vascon
1848 El Paso Electric Dallas Sub Station
DALLAS BEGINS
T & P RT (WORKERS)
1849 Alvarez Norma S @ 522-5114
1850 Dominguez Paulina @ Mrs @
1851 Ramirez Gloria @
1852 Vascon
Rear Vascon
1853 Anita Margarita
1854 Garcia Sal @ 544-1585
Rear Lopez Marlene
1855 Bourque Porfirio @ 522-8888
1856 Gonzalez Joaquina Mrs @ 522-7843
LARELL BEGINS
1857 Yuleo Juan 544-7817
1858 Yanga Jose @ 522-8441
1859 Apartments
1860 Ramirez Maria 544-4933
1861 Cruz Jose @ 522-2688
1862 Cruz Jose C @ 544-8888
1863 Carlos Santiago @ 544-8938
1864 Alonso Jose @ 522-8441
LEGALITYS BEGINS
1865 City Housing Authority York Place
522-1
1866 Apartments
1867 Gonzalez Anselmo 522-7222
1868 Garcia Maria Mrs 522-4743
1869 Rosa Ray A 544-1588
1870 Vascon
1871 Garcia Jose 522-4221
1872 Hernandez Domingo 544-8938
1873 Vascon
1874 Apartments
1875 Nicolas Maria M Mrs 522-7042
1876 Yuleo Manuel 544-0280
1877 Soledad Eva 544-0287
1878 Delores Marie D Mrs
1879 Yuleo Mr Del Angeles 544-7817
1880 Aguilera Claudia Mrs
1881 Ramirez Aguilera
1882 Apartments
1883 Armenta Jorge
1884 Rodriguez Thomas 544-2287
1885 Garcia Marlene 544-7738
1886 Vascon
1887 Ramirez Rafael
1888 Anita Josefa Mrs 544-4138
1889 Carr. Dora Mrs 544-2793
1890 Soledad Thomas 544-8943
1891 Apartments
1892 Hernandez Ricardo Mrs 544-0027
1893 Mercedes Ramirez 522-1736
1894 Ramirez Cipriano 544-8943
1895 Rodriguez Francisco 522-8673
1896 Yanga Yvonne 544-0282
1897 No. Bornea
1898 Nicolas Ramon 544-8202
1899 Gutierrez Cruz 522-8441
N WALNUT BEGINS
1900 Apartments
1901 Cecilia Manuel
1902 Walter Jose
1903 Yanga Ricardo 544-7134
1904 Rodriguez Norma Mrs
1905 Garcia David 522-4972
1906 Garcia Gilbert
1907 Nicolas Macarthur 544-7843
WILLOW BEGINS
1908 Apartments
1909 Alicia Julia
1910 Garcia Maria Mrs @ 522-7843
1911 Garcia Maria Mrs @ 522-7843
1912 Yanga William @ 544-2584

1902 Colligan Peter S Mrs @ 522-6668
1903 Andujar Esperanza S Mrs @ 522-6668
1904 Armenta Alejandro 544-2712
1905 Olivera Deora
Rodriguez Leopoldo
1906 Lora David A @
1907 Olivera Juan @ 522-1287
1908 Delacruz Luis 522-9274
1909 Dominguez Yuleo Mrs @ 544-0448
1910 Alvarado Jose 522-6112
1911 Trinchese Cruz @ 522-0704
Rear Trinchese Enrique
1912 Nicolas Roberto @ 522-4128
1913 Armenta Oscar @ 522-4128
1914 Ojeda Francisco @ 544-8941
1915 Garcia Maria L Mrs
1916 Garcia Cruz
1917 Ojeda Gregorio 544-1278
1918 Garcia Manuel @ 544-8941
1919 Garcia Carlos @ 522-4787
1920 Rosa May Alberto
1921 No. Compadre
1922 Flores Jose F @ 544-2287
1923 Gonzalez Guillermo
Rodriguez Maritza F Mrs @
1924 Garcia Yvonne @
1925 Stewart Y Yvonne @ 522-1287
1926 Martinez Rafael @ 544-2788
1927 Gonzalez Juan M
1928 Gonzalez Francisco Mrs 522-2288
Rear Paga Nichol Mrs 522-4146
1929 Alvarez Elise
1930 Vascon
1931 Hernandez Susi
1932 Vascon
N SAN MARCIAL BEGINS
N SAN MARCIAL BEGINS
1933 Rose Lorraine @ 544-2278
1934 Thomas Max @ 522-8012
1935 Armenta Ricardo 522-6988
1936 Diaz Javier junior 544-2284
1937 Martinez Jose S @ 544-8941
1938 Cruz Anselmo @ 544-8941
1939 Garcia Santos @ 522-6668
1940 Medina Alberto @ 544-1514
1941 Adame Constantino S @ 544-8941
1942 Martin Jose @ 522-2180
1943 Rodriguez Francisco @
1944 Rosa Marlene @ 544-1546
1945 Gonzalez Jose E @ 544-1546
1946 Cruz Rosa Jose L 544-1546
1947 Cruz Rosa Jose L 544-1546
1948 Rosa Antonio @ 544-7843
1949 Carlos Felipe @ 544-1546
1950 Ferrer Amanda S @ 544-8941
1951 Garcia Lorraine @
Rear Vascon
1952 Gonzalez Jose @
1953 Gonzalez Marlene @ @ 544-4128
1954 Garcia Pedro @ 544-7136
1955 Brown Marquias @ 544-7843
1956 Tania Jose @ 544-1278
1957 Santa Guillermo
Rear Santa Julia L Mrs @ 544-1287
1958 Gonzalez Jose @ @ 544-1278
Rear Lopez Rosa 544-4146
1959 L.L.A. BEGINS
1960 Pizar Jose @ 544-4146
1961 Andrade Rafael 544-8941
1962 Hernandez Angel 544-8941
1963 Nicolas Abel @ 544-8941
1964 Ojeda Jose @ 544-7843
Rear Vascon Antonio
1965 Garcia Jose M @ 544-8941
1966 Rodriguez Jose C @ 544-8941
1967 Ramirez Lopez
1968 Ramirez Roberto @ 544-7843
1969 Ramirez Guillermo J
1970 Vascon
1971 Linda Arturo S @ 544-8941
1972 Ramirez Guillermo 522-4270
1973 Williams Elie Mrs 544-2841
1974 Rosa Jose 544-8941
1975 Teresa Cecilia 522-8668
1976 Chavez Gomez @ 522-4128
CERRADA BEGINS
1977 Yunque Luciano
Rear Ojeda Roberto 544-4943
1978 Apartments
1979 Rigala Lora 544-8941
1980 Vascon
1981 De La Paz Juvenita
1982 Ramirez Gloria
1983 Raza Pablo
1984 Garcia Yvonne
1985 Gonzalez Jose M
1986 Cecilia Delores @ 544-8941
1987 Garcia Pedro 522-8941
1988 Garcia Maria Mrs @ 544-8941
1989 Vascon
1990 Antonio Antonio
1991 Rodriguez Luis 544-2841
1992 Rodriguez Jose J
1993 Aguilera Oscar
1994 Pichel Marita F @ 522-7843
1995 Thompson Lafayette S @ 522-8941
1996 White Melvin C @ 522-4128
1997 Ramirez Jose 544-8941
1998 Vascon
1999 Reyes Consuelo S Mrs @ 544-8941
2000 De La Rosa Gabriela M @ 544-7843
2001 Lisa Rafael 544-8941
N LUNA BEGINS

S LINA BEGINS
2002 Lisa Consuelo Mrs @
2003 Armenta Juan
2004 Martinez Francisco @ 544-1448
Armenta Rafael
2005 Rosa Fernando 544-7843
2006 Gonzalez Roberto @ 522-4943
2007 Vargas Mariana @ 544-2787
2008 Vascon
2009 Pagan Santos 522-8941
Rear Anaya Luis 544-7843
2010 Gonzalez Manuel
2011 Soledad Emma @ 544-8941
2012 Gomez Juan @
2013 Delgado Amalia P
Henry Pablo
2014 Hernandez Jose @ 544-2788
2015 York & Son Auto Body Shop apud
2016 Anaya David 522-8941
2017 Hernandez Lucia Mrs
Coville Lorraine L Mrs @
2018 Tellez Jose A @ 544-8941
2019 Vascon
2020 De La Torre Carlos
2021 Pagan Manuel @ 544-7843
CRAMA BEGINS
2022 Chavez Alejandra Mrs @
Rear Marshall Edwards
2023 Julia Consuelo
2024 Gomez Joaquin 544-0448
2025 Diaz Carolina 544-8941
2026 Patricia Ramon
COPIA BEGINS
2027 Vascon
2028 Los Angeles Body Shop 544-1278
2029 Lopez Ojeda M @ 544-8941
2030 Nicolas Cecilia @
2031 Apartments
2032 Gonzalez Jose
2033 Henry Victor 544-1546
2034 Hernandez Patricia
2035 Vascon F
1 Vascon
1 Diego Fernando 544-8941
2036 Vascon Pablo
2037 Vascon
FRENCH INTERSECTS
2038 Gonzalez Adame
2039 Cruz Bernabe M
2040 Hernandez Leonardo O @ 522-8941
2041 Hernandez Angel @ 522-8941
2042 Ojeda Rafael @ 544-8941
2043 Hernandez Oscar
Rear Vascon Victor
2044 STEVENS BEGINS
2045 Aguilera's Grocery Store 522-8941
Rear Lisa Jose @ 544-8941
Rear Anaya Esmeralda Mrs
2046 Rosa Josefa @
2047 Aguilera Ignacio @ 522-8941
2048 Manuel Raul
Rear Manuel Jose 522-8941
2049 Francisco Enrique 544-8941
2050 Gonzalez Ignacio @
2051 Lora Maria C Mrs @ 522-7843
LATTI BEGINS
SARKNETT BEGINS
SAN ANTONIO AV W -FROM 261 S
EL PASO WEST TO S COLDWELL
197 CODE 7861
198 El Paso Shoe Store Parker
199 Lora's Watch Repair & Jewelry
522-8941
200 Best Tailor 544-8941
201 Vascon
202 Airline Parking 522-2712
203 Vascon
204 Del Norte Garage auto parking
522-8941
S SANTA FE INTERSECTS
205 Trailways Inc 544-8941
Continental Trailways bus line
544-8941
Continental Trailways Restaurant
522-8941
206 Vascon (Night 120)
207 Vascon
208 Overland Parking
CERRADA INTERSECTS
209 National Restaurant Supply Co Inc
544-8941
LEON INTERSECTS
210 Mr. Kamen & Roberts Inc whol drug
522-8941
DUBANDO INTERSECTS
211 El Paso Food Supply Co (Whol)
212 El Paso Star Co (Whol)
213 Vascon
214 Vascon
215 Vascon
216 Vascon
217 Vascon
218 Vascon
219 Vascon
220 Vascon
221 Vascon
222 Vascon
223 Vascon
224 Vascon
225 Vascon
226 Vascon
227 Vascon
228 Vascon
229 Vascon
230 Vascon
231 Vascon
232 Vascon
233 Vascon
234 Vascon
235 Vascon
236 Vascon
237 Vascon
238 Vascon
239 Vascon
240 Vascon
241 Vascon
242 Vascon
243 Vascon
244 Vascon
245 Vascon
246 Vascon
247 Vascon
248 Vascon
249 Vascon
250 Vascon
251 Vascon
252 Vascon
253 Vascon
254 Vascon
255 Vascon
256 Vascon
257 Vascon
258 Vascon
259 Vascon
260 Vascon
261 Vascon
262 Vascon
263 Vascon
264 Vascon
265 Vascon
266 Vascon
267 Vascon
268 Vascon
269 Vascon
270 Vascon
271 Vascon
272 Vascon
273 Vascon
274 Vascon
275 Vascon
276 Vascon
277 Vascon
278 Vascon
279 Vascon
280 Vascon
281 Vascon
282 Vascon
283 Vascon
284 Vascon
285 Vascon
286 Vascon
287 Vascon
288 Vascon
289 Vascon
290 Vascon
291 Vascon
292 Vascon
293 Vascon
294 Vascon
295 Vascon
296 Vascon
297 Vascon
298 Vascon
299 Vascon
300 Vascon
301 Vascon
302 Vascon
303 Vascon
304 Vascon
305 Vascon
306 Vascon
307 Vascon
308 Vascon
309 Vascon
310 Vascon
311 Vascon
312 Vascon
313 Vascon
314 Vascon
315 Vascon
316 Vascon
317 Vascon
318 Vascon
319 Vascon
320 Vascon
321 Vascon
322 Vascon
323 Vascon
324 Vascon
325 Vascon
326 Vascon
327 Vascon
328 Vascon
329 Vascon
330 Vascon
331 Vascon
332 Vascon
333 Vascon
334 Vascon
335 Vascon
336 Vascon
337 Vascon
338 Vascon
339 Vascon
340 Vascon
341 Vascon
342 Vascon
343 Vascon
344 Vascon
345 Vascon
346 Vascon
347 Vascon
348 Vascon
349 Vascon
350 Vascon
351 Vascon
352 Vascon
353 Vascon
354 Vascon
355 Vascon
356 Vascon
357 Vascon
358 Vascon
359 Vascon
360 Vascon
361 Vascon
362 Vascon
363 Vascon
364 Vascon
365 Vascon
366 Vascon
367 Vascon
368 Vascon
369 Vascon
370 Vascon
371 Vascon
372 Vascon
373 Vascon
374 Vascon
375 Vascon
376 Vascon
377 Vascon
378 Vascon
379 Vascon
380 Vascon
381 Vascon
382 Vascon
383 Vascon
384 Vascon
385 Vascon
386 Vascon
387 Vascon
388 Vascon
389 Vascon
390 Vascon
391 Vascon
392 Vascon
393 Vascon
394 Vascon
395 Vascon
396 Vascon
397 Vascon
398 Vascon
399 Vascon
400 Vascon
401 Vascon
402 Vascon
403 Vascon
404 Vascon
405 Vascon
406 Vascon
407 Vascon
408 Vascon
409 Vascon
410 Vascon
411 Vascon
412 Vascon
413 Vascon
414 Vascon
415 Vascon
416 Vascon
417 Vascon
418 Vascon
419 Vascon
420 Vascon
421 Vascon
422 Vascon
423 Vascon
424 Vascon
425 Vascon
426 Vascon
427 Vascon
428 Vascon
429 Vascon
430 Vascon
431 Vascon
432 Vascon
433 Vascon
434 Vascon
435 Vascon
436 Vascon
437 Vascon
438 Vascon
439 Vascon
440 Vascon
441 Vascon
442 Vascon
443 Vascon
444 Vascon
445 Vascon
446 Vascon
447 Vascon
448 Vascon
449 Vascon
450 Vascon
451 Vascon
452 Vascon
453 Vascon
454 Vascon
455 Vascon
456 Vascon
457 Vascon
458 Vascon
459 Vascon
460 Vascon
461 Vascon
462 Vascon
463 Vascon
464 Vascon
465 Vascon
466 Vascon
467 Vascon
468 Vascon
469 Vascon
470 Vascon
471 Vascon
472 Vascon
473 Vascon
474 Vascon
475 Vascon
476 Vascon
477 Vascon
478 Vascon
479 Vascon
480 Vascon
481 Vascon
482 Vascon
483 Vascon
484 Vascon
485 Vascon
486 Vascon
487 Vascon
488 Vascon
489 Vascon
490 Vascon
491 Vascon
492 Vascon
493 Vascon
494 Vascon
495 Vascon
496 Vascon
497 Vascon
498 Vascon
499 Vascon
500 Vascon
501 Vascon
502 Vascon
503 Vascon
504 Vascon
505 Vascon
506 Vascon
507 Vascon
508 Vascon
509 Vascon
510 Vascon
511 Vascon
512 Vascon
513 Vascon
514 Vascon
515 Vascon
516 Vascon
517 Vascon
518 Vascon
519 Vascon
520 Vascon
521 Vascon
522 Vascon
523 Vascon
524 Vascon
525 Vascon
526 Vascon
527 Vascon
528 Vascon
529 Vascon
530 Vascon
531 Vascon
532 Vascon
533 Vascon
534 Vascon
535 Vascon
536 Vascon
537 Vascon
538 Vascon
539 Vascon
540 Vascon
541 Vascon
542 Vascon
543 Vascon
544 Vascon
545 Vascon
546 Vascon
547 Vascon
548 Vascon
549 Vascon
550 Vascon
551 Vascon
552 Vascon
553 Vascon
554 Vascon
555 Vascon
556 Vascon
557 Vascon
558 Vascon
559 Vascon
560 Vascon
561 Vascon
562 Vascon
563 Vascon
564 Vascon
565 Vascon
566 Vascon
567 Vascon
568 Vascon
569 Vascon
570 Vascon
571 Vascon
572 Vascon
573 Vascon
574 Vascon
575 Vascon
576 Vascon
577 Vascon
578 Vascon
579 Vascon
580 Vascon
581 Vascon
582 Vascon
583 Vascon
584 Vascon
585 Vascon
586 Vascon
587 Vascon
588 Vascon
589 Vascon
590 Vascon
591 Vascon
592 Vascon
593 Vascon
594 Vascon
595 Vascon
596 Vascon
597 Vascon
598 Vascon
599 Vascon
600 Vascon
601 Vascon
602 Vascon
603 Vascon
604 Vascon
605 Vascon
606 Vascon
607 Vascon
608 Vascon
609 Vascon
610 Vascon
611 Vascon
612 Vascon
613 Vascon
614 Vascon
615 Vascon
616 Vascon
617 Vascon
618 Vascon
619 Vascon
620 Vascon
621 Vascon
622 Vascon
623 Vascon
624 Vascon
625 Vascon
626 Vascon
627 Vascon
628 Vascon
629 Vascon
630 Vascon
631 Vascon
632 Vascon
633 Vascon
634 Vascon
635 Vascon
636 Vascon
637 Vascon
638 Vascon
639 Vascon
640 Vascon
641 Vascon
642 Vascon
643 Vascon
644 Vascon
645 Vascon
646 Vascon
647 Vascon
648 Vascon
649 Vascon
650 Vascon
651 Vascon
652 Vascon
653 Vascon
654 Vascon
655 Vascon
656 Vascon
657 Vascon
658 Vascon
659 Vascon
660 Vascon
661 Vascon
662 Vascon
663 Vascon
664 Vascon
665 Vascon
666 Vascon
667 Vascon
668 Vascon
669 Vascon
670 Vascon
671 Vascon
672 Vascon
673 Vascon
674 Vascon
675 Vascon
676 Vascon
677 Vascon
678 Vascon
679 Vascon
680 Vascon
681 Vascon
682 Vascon
683 Vascon
684 Vascon
685 Vascon
686 Vascon
687 Vascon
688 Vascon
689 Vascon
690 Vascon
691 Vascon
692 Vascon
693 Vascon
694 Vascon
695 Vascon
696 Vascon
697 Vascon
698 Vascon
699 Vascon
700 Vascon
701 Vascon
702 Vascon
703 Vascon
704 Vascon
705 Vascon
706 Vascon
707 Vascon
708 Vascon
709 Vascon
710 Vascon
711 Vascon
712 Vascon
713 Vascon
714 Vascon
715 Vascon
716 Vascon
717 Vascon
718 Vascon
719 Vascon
720 Vascon
721 Vascon
722 Vascon
723 Vascon
724 Vascon
725 Vascon
726 Vascon
727 Vascon
728 Vascon
729 Vascon
730 Vascon
731 Vascon
732 Vascon
733 Vascon
734 Vascon
735 Vascon
736 Vascon
737 Vascon
738 Vascon
739 Vascon
740 Vascon
741 Vascon
742 Vascon
743 Vascon
744 Vascon
745 Vascon
746 Vascon
747 Vascon
748 Vascon
749 Vascon
750 Vascon
751 Vascon
752 Vascon
753 Vascon
754 Vascon
755 Vascon
756 Vascon
757 Vascon
758 Vascon
759 Vascon
760 Vascon
761 Vascon
762 Vascon
763 Vascon
764 Vascon
765 Vascon
766 Vascon
767 Vascon
768 Vascon
769 Vascon
770 Vascon
771 Vascon
772 Vascon
773 Vascon
774 Vascon
775 Vascon
776 Vascon
777 Vascon
778 Vascon
779 Vascon
780 Vascon
781 Vascon
782 Vascon
783 Vascon
784 Vascon
785 Vascon
786 Vascon
787 Vascon
788 Vascon
789 Vascon
790 Vascon
791 Vascon
792 Vascon
793 Vascon
794 Vascon
795 Vascon
796 Vascon
797 Vascon
798 Vascon
799 Vascon
800 Vascon
801 Vascon
802 Vascon
803 Vascon
804 Vascon
805 Vascon
806 Vascon
807 Vascon
808 Vascon
809 Vascon
810 Vascon
811 Vascon
812 Vascon
813 Vascon
814 Vascon
815 Vascon
816 Vascon
817 Vascon
818 Vascon
819 Vascon
820 Vascon
821 Vascon
822 Vascon
823 Vascon
824 Vascon
825 Vascon
826 Vascon
827 Vascon
828 Vascon
829 Vascon
830 Vascon
831 Vascon
832 Vascon
833 Vascon
834 Vascon
835 Vascon
836 Vascon
837 Vascon
838 Vascon
839 Vascon
840 Vascon
841 Vascon
842 Vascon
843 Vascon
844 Vascon
845 Vascon
846 Vascon
847 Vascon
848 Vascon
849 Vascon
850 Vascon
851 Vascon
852 Vascon
853 Vascon
854 Vascon
855 Vascon
856 Vascon
857 Vascon
858 Vascon
859 Vascon
860 Vascon
861 Vascon
862 Vascon
863 Vascon
864 Vascon
865 Vascon
866 Vascon
867 Vascon
868 Vascon
869 Vascon
870 Vascon
871 Vascon
872 Vascon
873 Vascon
874 Vascon
875 Vascon
876 Vascon
877 Vascon
878 Vascon
879 Vascon
880 Vascon
881 Vascon
882 Vascon
883 Vascon
884 Vascon
885 Vascon
886 Vascon
887 Vascon
888 Vascon
889 Vascon
890 Vascon
891 Vascon
892 Vascon
893 Vascon
894 Vascon
895 Vascon
896 Vascon
897 Vascon
898 Vascon
899 Vascon
900 Vascon
901 Vascon
902 Vascon
903 Vascon
904 Vascon
905 Vascon
906 Vascon
907 Vascon
908 Vascon
909 Vascon
910 Vascon
911 Vascon
912 Vascon
913 Vascon
914 Vascon
915 Vascon
916 Vascon
917 Vascon
918 Vascon
919 Vascon
920 Vascon
921 Vascon
922 Vascon
923 Vascon
924 Vascon
925 Vascon
926 Vascon
927 Vascon
928 Vascon
929 Vascon
930 Vascon
931 Vascon
932 Vascon
933 Vascon
934 Vascon
935 Vascon
936 Vascon
937 Vascon
938 Vascon
939 Vascon
940 Vascon
941 Vascon
942 Vascon
943 Vascon
944 Vascon
945 Vascon
946 Vascon
947 Vascon
948 Vascon
949 Vascon
950 Vascon
951 Vascon
952 Vascon
953 Vascon
954 Vascon
955 Vascon
956 Vascon
957 Vascon
958 Vascon
959 Vascon
960 Vascon
961 Vascon
962 Vascon
963 Vascon
964 Vascon
965 Vascon
966 Vascon
967 Vascon
968 Vascon
969 Vascon
970 Vascon
971 Vascon
972 Vascon
973 Vascon
974 Vascon
975 Vascon
976 Vascon
977 Vascon
978 Vascon
979 Vascon
980 Vascon
981 Vascon
982 Vascon
983 Vascon
984 Vascon
985 Vascon
986 Vascon
987 Vascon
988 Vascon
989 Vascon
990 Vascon
991 Vascon
992 Vascon
993 Vascon
994 Vascon
995 Vascon
996 Vascon
997 Vascon
998 Vascon
999 Vascon
1000 Vascon



CITY
DIRECTORY

Project Property: *BOTA LPOE
Bridge of the Americas LPOE
El Paso, TX*

Project No: *23809*

Requested By: *Terra-Solve*

Order No: *23111100005*

Date Completed: *November 18, 2023*

November 18, 2023
RE: CITY DIRECTORY RESEARCH
Bridge of the Americas LPOE
El Paso, TX

Thank you for contacting ERIS for an City Directory Search for the site described above. Our staff has conducted a reverse listing City Directory search to determine prior occupants of the subject site and adjacent properties. We have provided the nearest addresses(s) when adjacent addresses are not listed. If we have searched a range of addresses, all addresses in that range found in the Directory are included.

Note: Reverse Listing Directories generally are focused on more highly developed areas. Newly developed areas may be covered in the more recent years, but the older directories will tend to cover only the "central" parts of the city. To complete the search, we have either utilized the ACPL, Library of Congress, State Archives, and/or a regional library or history center as well as multiple digitized directories. These do not claim to be a complete collection of all reverse listing city directories produced.

ERIS has made every effort to provide accurate and complete information but shall not be held liable for missing, incomplete or inaccurate information. To complete this search we used the general range(s) below to search for relevant findings. If you believe there are additional addresses or streets that require searching please contact us at 866-517-5204.

Search Criteria:

all of Shelter Pl

Search Notes:

Search Results Summary

Date	Source	Comment
2022	DIGITAL BUSINESS DIRECTORY	
2020	DIGITAL BUSINESS DIRECTORY	
2016	DIGITAL BUSINESS DIRECTORY	
2011	DIGITAL BUSINESS DIRECTORY	
2008	DIGITAL BUSINESS DIRECTORY	
2003	DIGITAL BUSINESS DIRECTORY	
2000	DIGITAL BUSINESS DIRECTORY	
1995-96	COLE	
1990-91	COLE	
1985	COLE	
1980	COLE	
1975	POLKS	
1970	COLE	
1965	COLE	
1959	HUDSPETHS	
1953	HUDSPETHS	
1945	HUDSPETHS	
1940	HUDSPETHS	
1935	HUDSPETHS	
1930	HUDSPETHS	
1925	HUDSPETHS	

325 HUMANE SOCIETY OF EL PASO INC...ANIMAL SHELTERS

325 HUMANE SOCIETY OF EL PASO INC...ANIMAL SHELTERS


NO LISTING FOUND

NO LISTING FOUND

211 EL PASO CITY ANIMAL REGULATION...GOVERNMENT OFFICES-CITY, VILLAGE
 & TWP
 211 HEALTH & ENVIRONMENTAL DIST...CITY ANIMAL REGULATION OFFICE
 325 HUMANE SOCIETY OF EL PASO INC...ANIMAL SHELTERS

211 EL PASO CITY ANIMAL REGULATION...LEGISLATIVE BODIES, LEVEL OF
 GOVERNMENT
 325 HUMANE SOCIETY OF EL PASO INC...ANIMAL TRAINING SERVICES

211 EL PASO CITY ANIMAL REGULATION...LEGISLATIVE BODIES, LEVEL OF GOVERNMENT
325 HUMANE SOCIETY OF EL PASO INC...ANIMAL TRAINING SERVICES



● SHELTER PL 79905
 From 4300 Alameda S
 200- 399 CT 30 #E.G12
 ● PINPOINT MAP LOC C5 A-4
 325★ Humane Society Inc . . 532-6971
 1 BUSINESS

● SHELTER PL 79905
 From 4300 Alameda S
 200- 399 TZ 30 #E.G12
 211★ City Animl Regltn 541-4990
 ★ Cty Vetmry Svc 541-4990
 325★ Humane Society Inc . . 532-6971
 3 BUSINESS

SHELTER PL 79905
 From 4300 Alameda S
 200 - 399 TZ 30 SE.H 8
 028090
 211★ Cty Animal Regulatn ☐ 543-3860
 ★ City Animi Reg Ctr. 543-3860
 325★ Humane Society Inc. 532-6971
 J BUSINESS

190

**SHELTER PL —FROM 4300 E PAISANO
 DR SOUTH TO DELTA DR**

ZIP CODE 79905
 211 City Animal & Rabies Control Center
 543-3860
 325 El Paso County Humane Society 532-6971

1970

SHELTER PL

SOURCE: COLE

1965

SHELTER PL

SOURCE: COLE

SHELTER PL 79905

.....

FROM 4300 ALAMEDA

S

..... 200- 399 TZ 30 50..H 6

211*EL PASO ANIML CNTL 5433860

325*HUMANE SOCIETY INC 5326971

2 BUSINESS

SHELTER PL 79905

FROM 4300 ALAMEDA

S

..... 200- 399 TZ 30 50..H 6

211*EL PASO ANIML CNTL 5433860

325*HUMANE SOCIETY INC 5326971

*ANIMAL SHELTER INC 5326971

*EL PASO HUMANE SOC 5326971

4 BUSINESS

STREET NOT LISTED

STREET NOT LISTED

1945

SHELTER PL

SOURCE: HUDSPETHS

STREET NOT LISTED

1940

SHELTER PL

SOURCE: HUDSPETHS

STREET NOT LISTED

1935

SHELTER PL

SOURCE: HUDSPETHS

STREET NOT LISTED

1930

SHELTER PL

SOURCE: HUDSPETHS

STREET NOT LISTED

STREET NOT LISTED

APPENDIX E
AERIAL PHOTOGRAPHS



BOTA LPOE

3600 E Paisano Dr.

El Paso, TX 79905

Inquiry Number: 7323306.8

April 30, 2023

The EDR Aerial Photo Decade Package



6 Armstrong Road, 4th floor
Shelton, CT 06484
Toll Free: 800.352.0050
www.edrnet.com

EDR Aerial Photo Decade Package

04/30/23

Site Name:

BOTA LPOE
 3600 E Paisano Dr.
 El Paso, TX 79905
 EDR Inquiry # 7323306.8

Client Name:

Quaternary Resource Invest.LLC
 13588 Florida Boulevard
 Baton Rouge, LA 70819
 Contact: Ron Moore



Environmental Data Resources, Inc. (EDR) Aerial Photo Decade Package is a screening tool designed to assist environmental professionals in evaluating potential liability on a target property resulting from past activities. EDR's professional researchers provide digitally reproduced historical aerial photographs, and when available, provide one photo per decade.

Search Results:

<u>Year</u>	<u>Scale</u>	<u>Details</u>	<u>Source</u>
2020	1"=500'	Flight Year: 2020	USDA/NAIP
2016	1"=500'	Flight Year: 2016	USDA/NAIP
2012	1"=500'	Flight Year: 2012	USDA/NAIP
2008	1"=500'	Flight Year: 2008	USDA/NAIP
2005	1"=500'	Flight Year: 2005	USDA/NAIP
2003	1"=500'	Acquisition Date: January 01, 2003	USGS/DOQQ
1996	1"=500'	Acquisition Date: January 01, 1996	USGS/DOQQ
1991	1"=500'	Acquisition Date: January 01, 1991	USGS/DOQQ
1988	1"=500'	Flight Date: May 04, 1988	TXDOT
1984	1"=500'	Flight Date: August 09, 1984	NHAP
1979	1"=500'	Flight Date: October 10, 1979	TXDOT
1974	1"=500'	Flight Date: January 09, 1974	USGS
1967	1"=500'	Flight Date: March 16, 1967	USGS
1960	1"=500'	Flight Date: March 26, 1960	ASCS
1957	1"=500'	Flight Date: November 13, 1957	USGS
1950	1"=500'	Flight Date: April 17, 1950	USGS
1946	1"=500'	Flight Date: December 21, 1946	USGS
1942	1"=500'	Flight Date: December 16, 1942	USGS
1936	1"=500'	Flight Date: December 13, 1936	ASCS

When delivered electronically by EDR, the aerial photo images included with this report are for ONE TIME USE ONLY. Further reproduction of these aerial photo images is prohibited without permission from EDR. For more information contact your EDR Account Executive.

Disclaimer - Copyright and Trademark Notice

This Report contains certain information obtained from a variety of public and other sources reasonably available to Environmental Data Resources, LLC. It cannot be concluded from this Report that coverage information for the target and surrounding properties does not exist from other sources. This Report is provided on an "AS IS", "AS AVAILABLE" basis. NO WARRANTY EXPRESS OR IMPLIED IS MADE WHATSOEVER IN CONNECTION WITH THIS REPORT.

ENVIRONMENTAL DATA RESOURCES, LLC AND ITS SUBSIDIARIES, AFFILIATES AND THIRD PARTY SUPPLIERS DISCLAIM ALL WARRANTIES, OF ANY KIND OR NATURE, EXPRESS OR IMPLIED, ARISING OUT OF OR RELATED TO THIS REPORT OR ANY OF THE DATA AND INFORMATION PROVIDED IN THIS REPORT, INCLUDING WITHOUT LIMITATION, ANY WARRANTIES REGARDING ACCURACY, QUALITY, CORRECTNESS, COMPLETENESS, COMPREHENSIVENESS, SUITABILITY, MERCHANTABILITY, FITNESS FOR A PARTICULAR PURPOSE, TITLE, NON-INFRINGEMENT, MISAPPROPRIATION, OR OTHERWISE. ALL RISK IS ASSUMED BY THE USER. IN NO EVENT SHALL ENVIRONMENTAL DATA RESOURCES, LLC OR ITS SUBSIDIARIES, AFFILIATES OR THIRD PARTY SUPPLIERS BE LIABLE TO ANYONE FOR ANY DIRECT, INCIDENTAL, INDIRECT, SPECIAL, CONSEQUENTIAL OR OTHER DAMAGES OF ANY TYPE OR KIND (INCLUDING BUT NOT LIMITED TO LOSS OF PROFITS, LOSS OF USE, OR LOSS OF DATA), ARISING OUT OF OR IN ANY WAY CONNECTED WITH THIS REPORT OR ANY OF THE DATA AND INFORMATION PROVIDED IN THIS REPORT.

Any analyses, estimates, ratings, environmental risk levels, or risk codes provided in this Report are provided for illustrative purposes only, and are not intended to provide, nor should they be interpreted as providing any facts regarding, or prediction or forecast of, any environmental risk for any property. Only an assessment performed by a qualified environmental professional can provide findings, opinions or conclusions regarding the environmental risk or conditions in, on or at any property.

Copyright 2023 by Environmental Data Resources, Inc. All rights reserved. Reproduction in any media or format, in whole or in part, of any report or map of Environmental Data Resources, Inc., or its affiliates, is prohibited without prior written permission.

EDR and its logos (including Sanborn and Sanborn Map) are trademarks of Environmental Data Resources, LLC or its affiliates. All other trademarks used herein are the property of their respective owners.



INQUIRY #: 7323306.8

YEAR: 2020

— = 500'





INQUIRY #: 7323306.8

YEAR: 2016

— = 500'





INQUIRY #: 7323306.8

YEAR: 2012

— = 500'





INQUIRY #: 7323306.8

YEAR: 2008

— = 500'





INQUIRY # 7323306.8

YEAR: 2005

— = 500'





INQUIRY #: 7323306.8

YEAR: 2003

— = 500'





INQUIRY #: 7323306.8

YEAR: 1996

— = 500'





INQUIRY #: 7323306.8

YEAR: 1991

— = 500'



EL PASO



INQUIRY #: 7323306.8

YEAR: 1988

— = 500'





INQUIRY #: 7323306.8

YEAR: 1984

— = 500'



ELIPASO



INQUIRY #: 7323306.8

YEAR: 1979

— = 500'





INQUIRY #: 7323306.8

YEAR: 1974

— = 500'





INQUIRY #: 7323306.8

YEAR: 1967

— = 500'





INQUIRY #: 7323306.8

YEAR: 1960

— = 500'





INQUIRY #: 7323306.8

YEAR: 1957

— = 500'





INQUIRY #: 7323306.8

YEAR: 1950

— = 500'





INQUIRY #: 7323306.8

YEAR: 1946

— = 500'





INQUIRY #: 7323306.8

YEAR: 1942

— = 500'





INQUIRY #: 7323306.8

YEAR: 1936

— = 500'





HISTORICAL AERIALS

Project Property: BOTA LPOE
Bridge of the Americas LPOE
El Paso TX

Project No: 23809

Requested By: Terra-Solve

Order No: 23111100005

Date Completed: November 15, 2023

Aerial Maps included in this report are produced by the sources listed above and are to be used for research purposes including a phase I report. Maps are not to be resold as commercial property. ERIS provides no warranty of accuracy or liability. The information contained in this report has been produced using aerial photos listed in above sources by ERIS Information Inc. (in the US) and ERIS Information Limited Partnership (in Canada), both doing business as 'ERIS'. The maps contained in this report do not purport to be and do not constitute a guarantee of the accuracy of the information contained herein. Although ERIS has endeavored to present information that is accurate, ERIS disclaims, any and all liability for any errors, omissions, or inaccuracies in such information and data, whether attributable to inadvertence, negligence or otherwise, and for any consequences arising therefrom. Liability on the part of ERIS is limited to the monetary value paid for this report.

Environmental Risk Information Services
A division of Glacier Media Inc.
1.866.517.5204 | info@erisinfo.com | erisinfo.com

Date	Source	Scale	Comments
2022	MAXAR TECHNOLOGIES	1" = 500'	
2020	United States Department of Agriculture	1" = 500'	
2019	United States Department of Agriculture	1" = 500'	
2016	United States Department of Agriculture	1" = 500'	
2014	United States Department of Agriculture	1" = 500'	
2012	United States Department of Agriculture	1" = 500'	
2010	United States Department of Agriculture	1" = 500'	
2008	United States Department of Agriculture	1" = 500'	
2005	United States Department of Agriculture	1" = 500'	
2004	United States Department of Agriculture	1" = 500'	
2003	United States Geological Survey	1" = 500'	
1996	United States Geological Survey	1" = 500'	
1991	United States Geological Survey	1" = 500'	
1988	Texas Department of Transportation	1" = 500'	
1984	United States Geological Survey	1" = 500'	
1974	Texas Department of Transportation	1" = 500'	
1967	United States Geological Survey	1" = 500'	
1960	Agricultural Stabilization & Conserv. Service	1" = 500'	
1956	Army Mapping Service	1" = 500'	Best Copy Available
1946	United States Geological Survey	1" = 500'	
1942	Army Mapping Service	1" = 500'	
1936	Agricultural Stabilization & Conserv. Service	1" = 500'	



Year: 2022
Source: MAXAR
Scale: 1" = 500'
Comment:

Address: Bridge of the Americas LPOE, El Paso, TX
Approx Center: -106.44434865, 31.76579789

Order No: 23111100005





Year: 2020
Source: USDA
Scale: 1" = 500'
Comment:

Address: Bridge of the Americas LPOE, El Paso, TX
Approx Center: -106.44434865, 31.76579789

Order No: 23111100005





Year: 2019
Source: USDA
Scale: 1" = 500'
Comment:

Address: Bridge of the Americas LPOE, El Paso, TX
Approx Center: -106.44434865, 31.76579789

Order No: 23111100005





Year: 2016
Source: USDA
Scale: 1" = 500'
Comment:

Address: Bridge of the Americas LPOE, El Paso, TX
Approx Center: -106.44434865, 31.76579789

Order No: 23111100005





Year: 2014
Source: USDA
Scale: 1" = 500'
Comment:

Address: Bridge of the Americas LPOE, El Paso, TX
Approx Center: -106.44434865, 31.76579789

Order No: 23111100005





Year: 2012
Source: USDA
Scale: 1" = 500'
Comment:

Address: Bridge of the Americas LPOE, El Paso, TX
Approx Center: -106.44434865, 31.76579789

Order No: 23111100005





Year: 2010
Source: USDA
Scale: 1" = 500'
Comment:

Address: Bridge of the Americas LPOE, El Paso, TX
Approx Center: -106.44434865, 31.76579789

Order No: 23111100005





Year: 2008
Source: USDA
Scale: 1" = 500'
Comment:

Address: Bridge of the Americas LPOE, El Paso, TX
Approx Center: -106.44434865, 31.76579789

Order No: 23111100005





Year: 2005
Source: USDA
Scale: 1" = 500'
Comment:

Address: Bridge of the Americas LPOE, El Paso, TX
Approx Center: -106.44434865, 31.76579789

Order No: 23111100005





Year: 2004
Source: USDA
Scale: 1" = 500'
Comment:

Address: Bridge of the Americas LPOE, El Paso, TX
Approx Center: -106.44434865, 31.76579789

Order No: 23111100005





Year: 2003
Source: USGS
Scale: 1" = 500'
Comment:

Address: Bridge of the Americas LPOE, El Paso, TX
Approx Center: -106.44434865, 31.76579789

Order No: 23111100005





Year: 1996
Source: USGS
Scale: 1" = 500'
Comment:

Address: Bridge of the Americas LPOE, El Paso, TX
Approx Center: -106.44434865, 31.76579789

Order No: 2311110005





Year: 1991
Source: USGS
Scale: 1" = 500'
Comment:

Address: Bridge of the Americas LPOE, El Paso, TX
Approx Center: -106.44434865, 31.76579789

Order No: 23111100005





Year: 1988
Source: TXDOT
Scale: 1" = 500'
Comment:

Address: Bridge of the Americas LPOE, El Paso, TX
Approx Center: -106.44434865, 31.76579789

Order No: 23111100005





Year: 1984
Source: USGS
Scale: 1" = 500'
Comment:

Address: Bridge of the Americas LPOE, El Paso, TX
Approx Center: -106.44434865, 31.76579789

Order No: 23111100005





Year: 1974
Source: TXDOT
Scale: 1" = 500'
Comment:

Address: Bridge of the Americas LPOE, El Paso, TX
Approx Center: -106.44434865, 31.76579789

Order No: 23111100005





Year: 1967
Source: USGS
Scale: 1" = 500'
Comment:

Address: Bridge of the Americas LPOE, El Paso, TX
Approx Center: -106.44434865,31.76579789

Order No: 23111100005





Year: 1960
Source: ASCS
Scale: 1" = 500'
Comment:

Address: Bridge of the Americas LPOE, El Paso, TX
Approx Center: -106.44434865, 31.76579789

Order No: 23111100005





Year: 1956

Address: Bridge of the Americas LPOE, El Paso, TX

Order No: 23111100005

Source: AMS

Approx Center: -106.44434865,31.76579789

Scale: 1" = 500'

Comment: Best Copy Available





Year: 1946
Source: USGS
Scale: 1" = 500'
Comment:

Address: Bridge of the Americas LPOE, El Paso, TX
Approx Center: -106.44434865,31.76579789

Order No: 23111100005



500
1000
1500



Year: 1942
Source: AMS
Scale: 1" = 500'
Comment:

Address: Bridge of the Americas LPOE, El Paso, TX
Approx Center: -106.44434865,31.76579789

Order No: 23111100005





Year: 1936
Source: ASCS
Scale: 1" = 500'
Comment:

Address: Bridge of the Americas LPOE, El Paso, TX
Approx Center: -106.44434865,31.76579789

Order No: 23111100005



APPENDIX F
LABORATORY REPORTS
(N/A)
